General Land Office • Original Field Notes

Book Number

482

The images in this file are photographs of the notes of the original surveys of the State of Nebraska on file in the Office of the Nebraska State Surveyor located in Lincoln, Nebraska.

The original surveys in Nebraska began in the mid 1850's and were completed in the mid 1880's. The Nebraska office of the Surveyor General was closed June 30, 1886.

Township 25 N. Range 24 W 6th P. M.

6	65	5	49	4	38	3	27	2	16	1
64		63		48		37		26		15
7	62	8	47	9	36	10	25	11	14	12
61		60		46		35		24		13
18	59	17	45	16	34	15	23	14	12	13
58		57		44		33		22		11
19	56	20	43	21	32	22	21	23	10	24
55		54		42		31		20		9
30	53	29	41	28	30	27	19	26	8	25
52		51		40		39		18		7
31	50	32	39	33	28	34	17	35	6	36

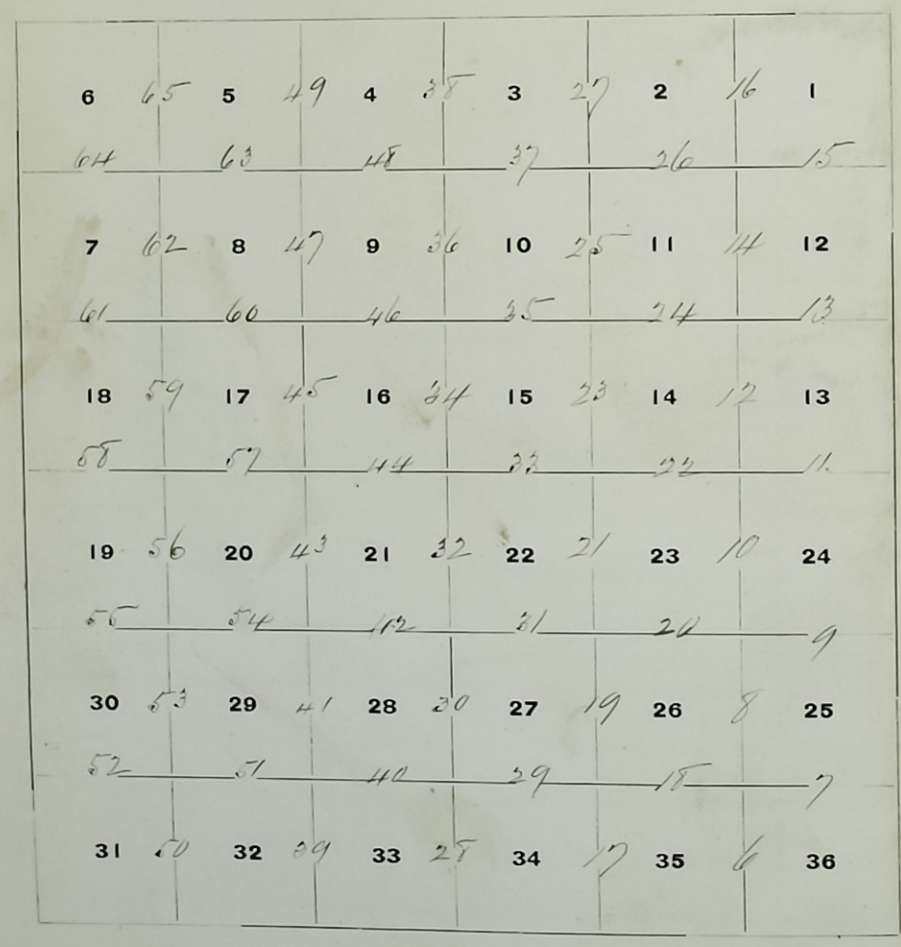

Township 25 N. Range 24 W. 6th P. M.

Field Notes
of
The Subdivision lines
of
Township 25 North of Base line
of
Range 24 West of 6th P. M.
In the State of Nebraska.
Surveyed by ~~W. H. McBroom and~~ W. T. Hall Deputy
Surveyors under Contract
No 81 Dated July 3d 1874

Survey Commenced July 18th
Survey Completed July 22d

List of names of the individuals employed to assist in running measuring and marking the subdivision lines of this Township

F. R. Lincoln Chainman
F. M. Hall Chainman
Ed Cundle Moundman
C. W. Rohde Flagman

Township 25 N. Range 24 W. 6th P. M.

T. 25 N. R. 24 W. 6th P. M

To determin the proper adjustment of my Compass for the subdivision of this Township

I begin at the corner to Townships 24 & 25 North Ranges 23 and 24 West and run thence North bet. sec. 36 and 31

Va. 13° 16' E

40.30 to a point 35 lks. East of the ¼ sec. cor.

80.35 to a point 40 lks. East of cor. to sec. 25. 30. 31 and 36

Therefore to retrace this line or run parallel there to my compass must be adjusted to a variation of 13° 33' East

T. 25 N. R 24 W. 6th P.M.

	North bet. Sec. 35 and 36
	Var. 13° 33' East
40.00	Raised mound of Earth 2½ feet high from pits 18 X 24 X 12 in. deep for ¼ sec. cor
80.00	Raised mound of Earth 2½ feet high from pits 18 X 24 X 12 in. deep for cor. to Sec. 25. 26. 35. 36
	Land broken sand hills
	Soil 3d rate

T. 25 N. R. 24 W. 6th P.M.

	East on random bet. Sec. 25 and 36
	Var. 13°. 33'. East
40.00	Raised temporary mound for ¼ sec. cor.
79.70	Intersected East boundary of Township at a point 40 lks. North of cor. to Sec. 25 and 36
	From which I run
	North 89° 43' West on a true line bet Sec. 25 and 36
	Va. 13°. 33' East
39.85	Raised mound of Earth 2½ feet high from pits 18 X 24 X 12 in. deep for ¼ Sec. cor.
79.70	Cor. to Sec. 25. 26. 35. 36
	Land sand hills
	soil 3d rate

T. 25 N. R. 24 W. 6th P.M.

North on true line bet. Sec.
25 and 26
Va. 13° 33' East

40.00 Raised mound of Earth 2½ feet
high from pits 18 x 24 x 12 in deep
for ¼ Sec. cor.

80.00 Raised mound of Earth 2½ feet
high from pits 18 x 24 x 12 in deep
for cor. to Sec. 23. 24. 25 and 26

Land sand hills. Soil 3rd rate

T. 25 N. R. 24 W. 6th P.M.

East on random line bet. Sec.
24 and 25
Va. 13° 33' East

40.00 Raised mound for temporary
¼ Sec. cor.

80.00 Intersect East boundary of
Township 60 lks. North of cor. to
Sec. 24 and 25

From which cor. I run
N. 89° 34' West on true line bet.
Sec. 24 and 25
Va. 13° 33 East

40.00 Raised mound of Earth 2½ feet
high from pits 18 x 24 x 12 in deep
for ¼ Sec. cor.

80.00 Cor. to Sec. 23. 24. 25 and 26

Land sand hills
Soil 3rd rate

T 25 N. R 24 W. 6th P.M.

North on true line bet
Sec. 23 and 24
Va. 13°. 33' East

40.00 Raised mound of Earth ~~from~~
2 1/2 feet high from pits 18 x 24 x 12 in.
deep for 1/4 Sec cor.

80.00 Raised mound of Earth 2 1/2 feet
high from pits 18 x 24 x 12 in deep
for cor. to Sec. 13. 14. 23 and 24

T 25 N R 24 W 6th P.M.

East on random line
between Secs. 13 and 24
Va. 13° 33' East

40.00 Raised mound for temporary
1/4 Sec Cor.

79.75 Intersect east boundary
off Township 10 Lks north.
off Cor. to Secs. 13 and 24.

From which corner Iron,
N 89° 56' West on true line
Bet. Secs. 13 and 24
Va 13° 33' E

39.87 1/2 Raised mound of earth
2 1/2 feet high from pits
18 by 24 + 12 inches deep
for 1/4 Sec. Cor.

79.75 Cor to Sec 13 x 14 x 23 x 24

Land Sand hills
Soil 3rd rate.

T 25 N R 24 W. 6th PM.

North on true line bet. Secs.
13. 14
Va 13° 33' East.

40.00 Raised mound of earth
2½ feet high from pits
18 - 24 - 12 in dep.
for 1/4 Sec Cor.

80.00 Raised mound of earth
2½ feet high from pits
18 - 24 - 12 in dep
for Cor to Secs 11. 12. 13. 14.

Land sand hills
Soil 3rd rate.

T. 25 N R 24 W 6th PM.

East on random line bet
Secs. 12. 13.
Va 13° 33' East

40.00 Raised mound of earth for
temporary 1/4 Sec Cor.

79.40 Intersect east boundary of
Township 20 links south
of Cor. to Secs. 12. 13.

From which Cor Trees
S. 89° 51' West on true line
bet Secs 12. 13.
Va 13°. 33' E

39.70. Raised mound of earth 2½
feet high from pits 18 -
24 - 12 in dep for
1/4 Sec Cor.

79.40 Cor to Secs 11. 12. 13. 14

Land sand hills
Soil 3rd rate.

T 25 N. R 24 W. 6th P.M.

North on true line bet.
Sec.° 11 & 12
Va 13°.33' East

40.00 Raised mound of earth
2½ feet high from pits
18 & 24 & 12 in deep.
for ¼ Sec. Cor.

80.00 Raised mound of earth
2½ feet high from pits
18 & 24 & 12 in deep
for Cor to Sec.° 1. 2. 11, 12.

Land sand hill
Soil 3rd rate

T 25 N. R 24 W. 6th P.M.

East on random bet Sec.°
1 & 12.
Va 13°.33' East

40.00 Raised mound of earth
for temporary ¼ Sec
Cor

79.70 Intersect east boundary
of Township 15 Links
North of Cor. to Sec.° 1 & 12.

From which Cor I run.
N. 89° 54' West on true line
bet Sec.° 1 & 12.
Va. 13°.33' E

39.85 Raised mound of earth 2½
feet high from pits 18 &
24 & 12 in deep.
for ¼ Sec Cor.

79.70 Cor to Sec.° 1. 2. 11. 12

Land sand hill
Soil 3rd Rate.

T. 25 N. R 24 W. 6th P.M.

	North on random line bet. Sec.s 1 & 2. Va 13° 33' East
40.00	Raised mound of earth ~~for~~ temporary 1/4 Sec. Cor.
79.80.	Intersect North boundary of Township 35 links east of Cor to Sec.s 1 & 2.
	From which Cor I run, S. 15' East on true line bet Sect 1 & 2. Va 13° 33' E
39.80	Raised mound of earth 2½ feet high from pits 16 x 24 x 12 in deep, for 1/4 Sec. Cor.
79.80.	Cor to Sec.s 1. 2. 11. 12,
	Land sand hills Soil 3rd Rate. July 18th 1874

T. 25 N. R 24 W 6th P.M.

	North on true line bet Sec.s 34 & 35. Va 13° 33' East
40.00	Raised mound of earth 2½ feet high from pits 16. 24. 12 in deep for 1/4 Sec. Cor.
80.00	Raised mound of earth 2½ feet high from pits 16 x 24 x 12 in deep for Cor to Sec.s 26. 27. 34. 35.
	Land sand hills Soil 3rd Rate.

T. 25 N. R 24 W 6th P.M.

East on random bet
Secs. 26 & 35.
Va 13° 33' E

40.00. Raised mound of earth
for temporary 1/4 Sec. Cor,
79.50. Intersect north and south
line 10 links north of Cor,
to Secs. 25. 26. 35. 36.

From which Cor I run,
N. 89° 56' West. on true
line bet. Secs. 26 & 35.
Va. 13° 33' E
39.90. Raised mound of earth
2½ feet high from pits
15 x 24 x 12 in deep.
for 1/4 Sec Cor,
79.50 Cor to Secs. 26. 27. 34. 35.

Land sand hills
Soil 3rd Rate.

T. 25 N. R 24 W. 6th P.M.

North on true line bet
Secs. 26 & 27.
Va 13° 33' E
40.00 Raised mound of earth
2½ feet high from pits
15 x 24 x 12 in deep for
1/4 Sec Cor
50.00 Raised mound of earth
2½ feet high from pits
15 x 24 x 12 in deep
for Cor to Secs. 22. 23. 26. 27.

Land sand hills
Soil 3rd Rate.

T 25 N R 24 W. 6th P.M.

East on random line
bet Sec.s 23. 26.
Va 13° 33' E

40.00 Raised mound of earth
for temporary 1/4 Sec
Cor.

79.60. Intersect North and South
line 30 links North of Cor.
to Sec.s 23. 24. 25. 26.

From which Cor Trees
North 89° 47' West on
true line bet Sec.s 23. 26.
Va. 13° 33' E.

39.80. Raised mound of earth
2½ feet high from pits
18 × 24 × 12 in deep
for 1/4 Sec. Cor.

79.60 Cor to Sec.s 22. 23. 26. 27.

Land sand hills
Soil 3rd Rate.

T 25 N R 24 W. 6th P.M.

North on true line bet
Sec.s 22 & 23
Va 13° 33' E

40.00 Raised mound of earth
2½ feet high from pits
18 × 24 × 12 in deep
for 1/4 Sec Cor.

80.00 Raised mound of earth
2½ feet high from pits
18 × 24 × 12 in deep for
Cor to Sec.s 14. 15. 22. 23.

Land sand hills
Soil 3rd Rate.

T 25 N. R 24 W 6th P.M.

East on random line
bet Sec° 14 & 23
Va 13° 33' E

40.00 Raised mound of earth
for temporary 1/4 Sec
Cor.

79.94 Intersect North and South
line 60 links North of
Cor to Sec°. 13. 14. 23. 24.

From which Cor Iron,
North 89° 34' West on
true line bet Sec°. 14 & 23.
Va 13° 33' E

39.97. Raised mound of earth
2½ feet high from pits
18 + 24 + 12 in dep
for 1/4 Sec Cor.

79.94 Cor to Sec°. 14. 15. 22. 23

Sand sand hills
Soil 3rd Rate.

T 25 N R 24 W 6th P.M.

North on true line bet
Sec°. 14 & 15
Va 13° 33' E

40.00 Raised mound of earth
2½ feet high from pits
18 + 24 + 12 in dep
for 1/4 Sec Cor.

80.00 Raised mound of earth
2½ feet high from pits
18 + 24 + 12 in ~~hig~~dep
for Cor to Sec°. 10. 11. 14. 15.

Sand sand hills
Soil 3rd Rate.

T 25 N R 24 W 6th P.M.

	East on random line bet Sec° 11. 14 Va 13° 33' E
40.00	Raised mound of earth for temporary 1/4 Sec Cor
80.15	Intersect North and South line. 40 links North of Cor. to Sec° 11. 12. 13. 14
	From which Cor Sum. North 89° 43' West on true line bet Sec°. 11. 14 Va. 13° 33' E
40.07½	Raised mound of earth 2½ feet high from pits 15 + 24 + 12 in deep for 1/4 Sec Cor.
80.15	Cor to Sec°. 10. 11. 14. 15
	Land sand hills Soil 3rd Rate

T 25 N R 24 W 6th P.M.

	North on true line bet Sec°. 10. 11 Va 13° 33' E
40.00	Raised mound of earth 2½ feet high from pits 15 + 24 + 12 in deep for 1/4 Sec Cor
80.00	Raised mound of earth 2½ feet high from pits 15 + 24 + 12 in deep for Cor to Sec°. 2. 3. 10. 11
	Land sand hills Soil 3rd Rate.

T 25 N R 24 W 6th PM

	East on random line bet Sec. 2. 11 Va 13° 33' E
40.00	Raised mound of earth for temporary 1/4 Sec Cor
80.25	Intersect North and South line 10 links South of Cor. to Sec. 1. 2. 11. 12
	From which Cor Sun. S. 89° 56' West on true line bet Sec. 2. 11. Va. 13° 33' E
40.12½	Raised mound of earth 2½ feet high from pits 18 + 24 + 12 in deep for 1/4 Sec Cor.
80.25	Cor to Sec. 2. 3. 10. 11
	Land sand hills Soil 3rd Rate.

T 25 N R 24 W 6th PM.

	North on random line bet Sec. 2. 3 Va 13° 33' E.
40.00	Raised mound of earth for temporary 1/4 Sec Cor.
79.85	Intersect North boundary of Township 30 links East of Cor to Sec. 2. 3.
	From which Cor Sun. S. 13' East on true line bet Sec. 2 & 3 Va 13° 33' E
39.85	Raised mound of earth 2½ feet high from pits 18 + 24 + 12 in deep for 1/4 Sec Cor.
79.85	Cor to Sec. 2. 3. 10. 11
	Land sand hills Soil 3rd Rate.

July 19th 1874

T 25 N R 24 W 6th P.M.

North on true line bet Sec.
33. 34
Va 13° 33' E
40.00 Raised mound of earth
2½ feet high from pits
18 + 24 + 12 in deep
for ¼ Sec Cor
59.13. Creek 16 links wide.
Course. South east.
80.00 Raised mound of earth
2½ feet high from pits
18 + 24 + 12 in deep
for Cor to Sec. 27. 28. 33. 34

T 25 N R 24 W 6th P.M.

East on random line Bet
Sec. 27. 34
34.00 Leave creek bottom bears South East. Va 13° 33' E
40.00 Raised mound of earth
for Temporary ¼ Sec Cor
79.30 Intersect North and South
line 40 links North
of Cor to Sec 26. 27. 34 35.

From which Cor Run.
North 89° 43' West on
true line bet Sec. 27. 34.
Va 13° 33' E
39.65. Raised mound of earth
2½ feet high from pits
18 + 24 + 12 in deep
for ¼ Sec Cor.
79.30 Cor to Sec 27. 28. 33. 34

Land sand hills
Soil 3rd Rate.

T 25 N R 24 W 6th PM

	North on true line Bet Secs. 21 & 28. Va 13° 33' E
35.00	Land hills
40.00	Raised mound of earth 2½ feet high from pits 18 + 24 + 12 in deep for 1/4 Sec Cor.
80.00	Raised mound of Earth 2½ feet high from pits 18 + 24 + 12 in deep for Cor to Sec 21, 22, 27, 28.
	Land mostly sand hills Soil 3rd Rate.

T 25 N R 24 W 6th PM.

	East on random Bet Secs 22 & 27. Va. 13° 33' E
40.00	Raised mound of Earth for Temporary 1/4 Sec Cor
80.00	Intersect North and South line 15 links North of Cor to Secs. 22. 23. 26, 27.
	From which Cor Sun. North 89° 54' West on true line bet Secs 22. 27 Va 13° 33' E
40.00	Raised mound of earth 2½ feet high from pits 18 + 24 + 12 in deep for 1/4 Sec Cor.
80.00	Cor to Sec 21. 22. 27. 28.
	Land Sand hills Soil 3rd Rate.

T. 25 N R 24 W 6th P.M.

North on true line Bet
Sec.s 21. & 22.
Va 13° 33' E

40.00 Raised mound of earth
2½ feet high from pits
18 + 24 + 12 in deep for
¼ Sec Cor.

80.00 Raised mound of earth
2½ feet high from pits
18 + 24 + 12 in deep for
Cor to Sec.s 15. 16. 21. 22.

Land sand hills
Soil 3rd Rate.

T. 25 N R 24 W 6th P.M.

East on random line
Bet. Sec.s 15. 22.
Va 13° 33' East

40.00 Raised mound of Earth
for temporary ¼ Sec
Cor

79.85 Intersect North and South
line 25 links North of
Cor to Sec.s 14. 15. 22. 23.

From which Cor Run.
North 89° ~~50'~~ 49' West on
true line bet Sec.s 15 & 22
Va 13° 33' E

39.92½ Raised mound of earth
2½ feet high from pits
18 + 24 + 12 in deep
for ¼ Sec Cor.

79.85 Cor to Sec 15. 16. 21. 22.

Land sand hills
Soil 3rd Rate.

T. 25 N R. 24 W 6th P.M.

	North on true line bet Secs. 15. 16
	Va 13° 33' E
40.00	Raised mound of earth 2½ feet high from pits 18 + 24 + 12 in deep for ¼ Sec Cor.
80.00	Raised mound of earth 2½ feet high from pits 18 + 24 + 12 in deep. for Cor to Secs. 9. 10. 15. 16.
	Land sand hills Soil 3rd Rate

T. 25 N R 24 W 6th P.M.

	East on random bet Secs 10. + 15.
	Va 13° 33' E
40.00	Raised mound of earth for temporary ¼ Sec Cor
79.60	Intersect North and South line 35 link North of Cor to Secs. 10. 11. 14. 15.
	From which Cor Iron. North 89° 45' West on true line bet Secs. 10. + 15.
	Va 13° 33'
39.80	Raised mound of earth 2½ feet high from pits 18 + 24 + 12 in deep for ¼ Sec Cor.
79.60	Cor to Secs. 9. 10. 15. 16.
	Land sand hills Soil 3rd Rate.

T. 25 N R 24 W 6th PM

North on true line bet
Secs. 9. 10
Va 13° 33' E

40.00 Raised mound of earth
2½ feet high from pits
16 + 24 + 12 in deep for
¼ Sec Cor.

50.00 Raised mound of earth
2½ feet high from pits
16 + 24 + 12 in deep for
Cor to Secs. 3. 4. 9. 10

Land Sand hills
Soil 3rd Rate.

T. 25 N. R 24 W 6th PM

East on random line bet
Secs. 3 & 10
Va. 13° 33' E

40.00 Raised mound of earth for
temporary ¼ Sec Cor

79.75. Intersect North and South
line 10 Chs North of Cor to
Secs. 2. 3. 10. 11

From which Cor Iron
North 59° 56' West on
true line bet Secs. 3 & 10.
V. 13° 33' E

39.87. ½ Raised mound of earth
2½ feet high from pits
16 + 24 + 12 in deep for
¼ Sec Cor.

79.75. Cor to Secs. 3. 4. 9. 10

Land Sand hills
Soil 3rd Rate.

T 25 N R 24 W 6th P.M.

North on random bet Secs. 3. + 4.
Va 13°. 33'. E.

40.00 Raised mound of earth for Temporary 1/4 Sec Cor

80.30. Intersect North boundary of Township 33 lk East of Cor to Secs. 3 + 4.

From which Cor Irun. South 14' East on true line bet Secs. 3. 4.
Va 13° 33' E.

40.30. Raised mound of Earth 2½ feet high from pits 18 + 24 + 12 in deep for 1/4 Sec Cor.

80.30 Cor to Secs. 3. 4. 9. 10.

Land Land hills
Soil 3ra Rate.

T 25 N R 24 W 6th P.M.

North on true line bet Secs 32. + 33.
Va 13° 33'. E.

40.00 Raised mound of Earth 2½ feet high from pits 18 + 24 + 12 in deep for 1/4 Sec Cor

47.00 Creek Bottom S. E. and N. W.

80.00 Raised mound of Earth 2½ feet high from pits 18 + 24 + 12 in deep. for Cor to Secs. 28. 29. 32. 33.

Land Land hills
Soil 3ra Rate.

July 20th 1874

T 25 N R 24 W 6th PM

East on random line bet
~~Sec.~~ 28. & 33.
Va 13° 33' E.

40.00 Raised mound of Earth
for Temporary 1/4 Sec Cor
60.54 Creek, 20 links wide S. E.
80.30 Intersect North and South
line 15 lks. South of true
line Cor to Secs. 27. 28. 33. 34.

From which Cor Run
South 89° 54' West on
true line bet Secs. 28. 33.
Va 13° 33' E.
40.15 Raised mound of Earth
2½ feet high from pits
for 1/4 18 + 24 + 12 in
deep for 1/4 Sec Cor.
80.30 Cor to Secs 28. 29. 32. 33.

Land mostly bottom.
Soil 2nd Rate.

T 25 N R 24 W 6th PM

North on true line bet Secs
28 & 29
Va 13° 33' E.
40.00 Raised mound of Earth
2½ feet high from pits
18 + 24 + 12 in deep for
1/4 Sec Cor
64.74 Small stream 32 lks wide
16 in deep. S. E.
66.65 Same stream 22 lks wide
course S. W.
70.92 Same stream 22 links wide
course S. E.
80.00 Raised mound of Earth
2½ feet high from pits
18 + 24 + 12 in deep for
Cor to Secs. 20. 21. 28. 29.

Land mostly bottom
Soil 2nd Rate

T 25 N R 24 W 6th PM

East on random line bet
Sec. 21 + 28
Va 13° 33' E.

40.00 Raised mound of Earth
for Temporary 1/4 Sec Cor

79.65 Intersect North and South
line 20 links North of
Cor to Sec. 21. 22. 27. 28.

From which Cor Sun.
North 89° 51' West on
true line bet Sec. 21. + 28.
Va. 13° 33' E.

39.82 1/2 Raised mound of earth
for 2 1/2 feet high from pits
18 + 24 + 12 in deep for
1/4 Sec Cor.

79.65 Cor to Sec. 20 21. 28. 29.

Land mostly sand hills
Soil 3rd Rate.

T 25 N R 24 W 6th PM.

North on true line bet
Sec. 20. 21
Va 13° 33 E.

40.00 Raised mound of Earth
2 1/2 feet high from pits
18 + 24 + 12 in deep for
1/4 Sec Cor.

80.00 Raised mound of Earth
2 1/2 feet high from pits
18 + 24 + 12 in deep for
Cor to Sec. 16. 17. 20. 21.

Land sand hills
Soil 3rd Rate.

T 25 N R 24 W 6th P.M.

East on random line
bet Secs. ~~21~~ 16 & 21
Va 13° 33' E.

40.00 Raised mound of Earth
for Temporary 1/4 Sec
Cor.

80.21 Intersect North and South
line of Twp North of
Cor to Secs. 15. 16. 21. 22.

From which Cor Run
North 89° 53' West on
true line bet Secs 16 & 21
Va 13°. 33'. E

40.10 Raised mound of Earth
2½ feet high from pits
18 + 24 + 12 in deep for
1/4 Sec Cor.

80.21 Cor to Secs. 16. 17. 20. 21.

Sand Sand hills
Soil 3rd Rate

T 25 N R 24 W 6th P.M.

North on a true line bet
Secs 16 & 17
Va 13° 33' E

40.00 Raised mound of earth
2½ feet high from pits
18 + 24 + 12 in deep for
1/4 Sec Cor

80.00 Raised mound of Earth
2½ feet high from pits
18 + 24 + 12 in deep for
Cor to Secs 8. 9. 16. 17.

Sand Sand hills
Soil 3rd Rate.

T 25 N R 24 W 6th P.M.

	East on random line bet Sec. 9 & 16
	Va 13° 33' E.
40.00	Raised mound of Earth for Temporary 1/4 Sec Cor
79.92	Intersect North and South line 5 link South of Cor to Sec. 9. 10. 15. 16
	From which Cor run South 89° 57' West on true line bet Sec. 9 & 16.
	Va 13° 33' E.
39.96	Raised mound of Earth 2½ feet high from pits 18 + 24 + 12 in deep for 1/4 Sec Cor.
79.92	Cor to Sec. 5. 9. 16. 17
	Land Sand hills
	Soil 3rd Rate

T 25 N R 24 W 6th P.M.

	North on a true line bet Sec. 5 & 9
	Va 13° 33' E.
40.00	Raised mound of Earth 2½ feet high from pits 18 + 24 + 12 in deep for 1/4 Sec Cor.
80.00	Raised mound of Earth 2½ feet high from pits 18 + 24 + 12 in deep for Cor to Sec 4. 5. 8. 9
	Land Sand hills
	Soil 3rd Rate.

T 25 N R 24 W 6th PM

East on random line
bet Sec. 4 & 9
Va 13° 33' E.

40.00 Raised mound of Earth
for Temporary 1/4 Sec
Cor.

79.87 Intersect North and South
line 32 links South of
Cor to Sec 3. 4. 9. 10.

From which Cor Trees
South 89° 46' West
on a true line bet Sec. 4 & 9.
Va. 13° 33' E

39.93 Raised mound of Earth
2½ feet high from pits
18 + 24 + 12 in deep
for 1/4 Sec Cor.

79.87 Cor to Sec. 4. 5. 8. 9

Land sand hill
Soil 3rd Rate.

T 25 N R 24 W 6th PM.

North on a random line
bet Sec. 4 & 5
Va 13° 33' E

40.00 Raised mound of Earth
for Temporary 1/4 Sec. Cor

79.95 Intersect North boundary
of Township 39 links East
of Cor to Sec. 4. 5.

From which Cor Trees
South 17' East on a true
line bet Sec. 4 & 5.
Va 13° 33' E.

39.95 Raised mound of Earth
2½ feet high from pits
18 + 24 + 12 in deep for
1/4 Sec Cor.

79.95 Cor to Sec 4. 5. 8. 9

Land sand hill
Soil 3rd Rate

T 25 N R 24 W 6th PM

	North on a true line bet Sec. 31 & 32 Va 13° 33' E.
40.00	Raised mound of Earth 2½ feet high from pit 18 x 24 x 12 in deep for 1/4 Sec Cor.
80.00	Raised mound of earth 2½ feet high from pit 18 x 24 x 12 in deep for Cor to Sec. 29. 30. 31. 32.
	Land sand hills Soil 3rd Rate.

T 25 N R 24 W 6th PM.

	East on random line bet Sec. 29. 32. Va 13° 33' E.
40.00	Raised mound of earth for Temporary 1/4 Sec Cor
77.00	Enter Creek bottom bears S. E and N. W.
79.90	Intersect North and South line 18 links South of Cor to Sec° 28. 29. 32. 33
	From which Cor Iron South 79° 52' West on true line bet Sec° 29 & 32 Va 13°. 33' E.
39.95	Raised mound of Earth 2½ feet high from pit 18 x 24 x 12 in deep for 1/4 Sec Cor
79.90	Cor to Sec 29. 30. 31. 32.
	Land sand hills Soil 3rd Rate

T 25 N R 24 W 6th P.M.

West on a random line
bet Sec. 30 & 31
Va 13° 33' E.

40.00 Raised mound of Earth
for Temporary 1/4 Sec Cor

79.85 Intersect West boundary
of Township 25 links
North of Cor to Sec. 30 & 31.

From which Cor Grm
North 79' 49' East on
a true line bet Sec 30, 31
Va 13°33' E

39.85 Raised mound of Earth
2½ feet high from pit-
18 + 24 + 12 in deep for
1/4 Sec Cor.

79.85 Cor to Sec 29. 30. 31. 32

Land sand hills
Soil 3rd Rate
July 21st 1874.

T 25 N R 24 W 6th P.M.

North on a true line bet
Sec. 29. 30
Va 13° 33' E.

40.00 Raised mound of Earth
2½ feet high from pit-
18 + 24 + 12 in deep for
1/4 Sec Cor

80.00 Raised mound of earth
2½ feet high from pit-
18 + 24 + 12 in deep
for Cor to Sec 19. 20. 29. 30

Land sand hills
Soil 3rd Rate

T. 25 N R 24 W 6th P.M.

	East on a random line bet Sec.s 20. 29 Va 13° 33' E
40.00	Raised mound of earth for Temporary 1/4 Sec Cor
44,50	Enter Creek bottom Bears S. E. and N. W.
61.20	Creek 15 Links wide Bears S. E.
80.11	Intersected North and South line 10 Links South of Cor to Sec 20. 21. 28. 29.
	From which Cor Drawn South 89° 56' West on a true line bet Sec.s 20 and 29. Va 13° 33' E
40.05	Raised mound of earth 2½ feet high from pits 18 + 24 + 12 in deep for 1/4 Sec Cor.
80.11	Cor to Sec.s 19. 20. 29. 30
	Sand Rolling Soil 3rd Rate,

T. 25 N R 24 W 6th P.M.

	West on random line bet Sec.s 19 & 30. Va 13°. 33' E
40.00	Raised mound of Earth for Temporary 1/4 Sec Cor
79.89.	Intersected West boundary of Township 17 Links South of Cor to Sec.s 19 & 30
	From which Cor Drawn South 89° 53' East on a true line bet Sec.s 19. 30 Va 13° 33' E
39.89.	Raised mound of earth 2½ feet high from pits 18 + 24 + 12 in deep for 1/4 Sec Cor
79.89	Cor to Sec.s 19. 20. 29. 30.
	Sand Sand hills Soil 3rd Rate.

T 25 N R 24 W 6th P.M.

	North on a true line bet Sec.s 19 & 20 Va 13° 33' E
40.00	Raised mound of Earth 2½ feet high from pits 18 + 24 + 12 + in deep for ¼ Sec Cor
67.00	Enter bottom bears S. E & N.W.
80.00	Raised mound of earth 2½ feet high from pits 18 + 24 + 12 in deep for Cor to Sec 17. 18. 19. 20
	Sand sand hills Soil 3rd Rate.

T 25 N R 24 W 6th P.M.

	East on a random line bet Sec 17 and 20 Va 13° 33' E.
1.35	brick bears S. E
3.70	brick bears North
6.90	brick bears S. E
8.65	brick bears North
13.82	brick bears S. E
40.00	Raised mound of Earth for Temporary ¼ Sec Cor
74.50	Leave bottom bears North & South
79.76	Intersected North and South line 26 links South of Cor to Sec 16. 17. 20. 21 From which Cor Run South 89° 49' West on a true line bet Sec.s 17 & 20 Va 13° 33' E
39.88	Raised mound of earth 2½ feet high from pits 18 + 24 + 12 in deep for ¼ Sec Cor.
79.76	Cor to Sec 17. 18. 19. 20 Sand brick bottom Soil 2nd Rate.

T 25 N R 24 W 6th P.M.

	West on random line bet Sec.: 18 & 19 Va 13° 33' E.
47.50	Scave bottom bears S. E & N.W.
40.00	Raised mound of Earth for Temporary 1/4 Sec Cor
80.23	Intersected West boundary of Township 29 Range South of Cor to Sec.: 18 & 19.
	From which Cor Iron South 89° 48' East on a true line bet Sec.: 18. 19 Va 13° 33' E
40.23	Raised mound of earth 2½ feet high from pits 18 + 24 + 12 in deep for 1/4 Sec Cor.
80.23	Cor to Sec.: 17. 18. 19. 20
	Sand Land hills Soil 3rd Rate

T 25 N R 24 W 6th P.M.

	North on a true line bet Sec.: 17 & 18 Va 13° 33' E.
2.30	Birch bears S. E.
40.00	Raised mound of Earth 2½ feet high from pits 18 + 24 + 12 in deep for 1/4 Sec Cor
75.00	Scave bottom bears. S. E & N.W
80.00	Raised mound of earth 2½ feet high from pits 18 + 24 + 12 in deep for Cor to Sec 7. 8. 17. 18
	Sand Bottom. Soil 2nd Rate

T 25 N R 24 W 6th P.M.

	East on a random line bet Sec.s 8. 17
	Va 13° 33' E
40 00	Raised mound of Earth for Temporary 1/4 Sec Cor
79.65	Intersect North and South line 32 links South of Cor to Sec 8. 9. 16. 17
	From which Cor Iron South 89° 46' West on a true line bet Sec.s 8 & 17.
	Va 13° 33' E
39. 82½	Raised mound of Earth 2½ feet high from pits 18 & 24 & 12 in deep for 1/4 Sec Cor
79.65	Cor to Sec.s 7. 8. 17 & 18

Land Sand hills
Soil 3rd Rate

T 25 N R 24 W 6th P.M.

	West on a random line bet Sec.s 7 & 18
	Va 13° 33' E
11.00	Enter bottom bears S.E. N.W.
40.00	Raised mound of Earth for Temporary 1/4 Sec Cor
71.45	Creek bears S.E.
79.90	Intersected West boundary of Township 51 Links South of Cor to Sec.s 7 & 18
	From which Cor Iron South 89° 38' East on a true line bet Sec.s 7 & 18
	Va 13° 33' E
39.90	Raised mound of Earth 2½ feet high from pits 18, 24 & 12 in deep for 1/4 Sec Cor.
79.90	Cor to Sec.s 7. 8. 17 & 18

Land Bottom
Soil 2nd Rate

T 25 N R 24 W 6th P.M.

North on a true line
bet Secs. 7 & 8
Va 13° 33' E

40.00 Raised mound of earth
2½ feet high from pits
18 & 24 & 12 in deep
for 1/4 Sec Cor.

50.00 Raised mound of earth
2½ feet high from pits
18 & 24 & 12 in deep for
Cor to Secs. 5. 6. 7 & 8.

Sand Sand hills
Soil 3rd Rate.

T 25 N R 24 W 6th P.M.

East on a random line
bet Secs. 5 & 8
Va 13° 33' E

40.00 Raised mound of earth
for Temporary 1/4 Sec Cor.

79.72 Intersected North and South
line 41 links South of Cor
to Secs. 4. 5. 8 & 9.

From which Cor run
South 89° 42' West on
a true line bet Secs. 5 & 8
Va 13° 33' E

39.86 Raised mound of earth
2½ feet high from pits
18 & 24 & 12 in deep for
1/4 Sec Cor.

79.72 Cor to Secs. 5. 6. 7 & 8.

Sand Sand hills
Soil 3rd Rate.

T 25 N R 24 W 6th P.M.

West on random line
bet Secs. 6 & 7
Va 13° 33' E.

40.00 Raised mound of earth
~~24~~ for Temporary 1/4 Sec Cor

59.50 Enter bottom bears S.E. and N.W.

80.05 Intersected West boundary
of Township 36 Series South
of Cor to Secs 6 & 7.

From which Cor Run
South 89° 45' East on
a true line bet Secs
6 and 7.
Va 13° 33' E

40.05 Raised mound of earth
2½ feet high from pits
18 + 24 + 12 in deep
for 1/4 Sec Cor

80.05 Cor to Secs. 5. 6. 7. 8

Sand Sand hills
Soil 3rd Rate

T 25 N R 24 W 6th P.M.

North on a random line
bet Secs. 5 and 6
Va 13° 33' E

40.00 Raised mound of Earth
for Temporary 1/4 Sec Cor

80.22 Intersected North boundary
of Township 5 Series
East of Cor to Secs. 5 & 6.

From which Cor Run
South 24' 24 East on a
true line bet Secs. 5 & 6
Va 13° 33' E

40.22 Raised mound of earth
2½ feet high from pits
18 + 24 + 12 in deep for
1/4 Sec Cor.

80.22 Cor to Secs 5. 6. 7 & 8

Sand Sand hills
Soil 3rd Rate

July 22d 1874

General Description

The quality of the land in this Township is poor being nearly all Sand Hills except a small bottom on each side of a small Creek running through Sections 18, 20, 28, 33 and 34. where it cannot be rated better than Second rate on account of the large quantity of Sand. The Creek or Branch mentioned is a lasting stream about Twenty Links wide and Fifteen to Eighteen inches deep of clear water.

A List of the names of the individuals employed to assist in running measuring or marking the lines and corners described in the foregoing field notes of Township No. 25 North of the Base line of Range No. 24 West of the 6th Principal Meridian showing the respective capacities in which they acted.

F. R. Lincoln Chainman
F. M. Hall Chainman
Ed Lemale Rodman
C. N. Rohde Flagman

We hereby certify that we assisted W. J. Hull Deputy Surveyor in subdividing Township No 25 North of the Base line Range No 24 West of the 6th Principal Meridian and that said Township has been in all respects to the best of our knowledge and belief well and faithfully surveyed and the boundary monuments planted according to the instructions of the Surveyor General and of the dimentions characters construction and marking and in the manner as specifully described in the foregoing Field Notes.

F. R. Lincoln Chainmen
F. M. Hall "
E. Cundall Boundman
C. W. Rehle, Flagman.

Subscribed and Sworn to by the above mentioned parties before me a Notary Public in and for Lincoln County Nebraska.

This 8 day of Aug 1874

O R Goodale
Notary Public

I N. J. Hull Deputy Surveyor do solemnly swear that in pursuance of a joint Contract wherein N. H. McBroom and N. J. Hull are joint contractors with E. S. Cunningham Surveyor General for the District of Nebraska and Iowa bearing date the 30 day of July 1874 I have well faithfully and truly in my own proper person and in strict conformity to the instructions furnished by the Surveyor General the Surveying Manual and the Laws of the United States, Surveyed all those Townships parts or portions of Townships 25 North of Base line in Range 24 West of the 6th principal Meridian as are represented in the foregoing Field Notes as having been surveyed under my directions and I do further solemnly swear that all

the corners of said Surveys have been established and perpetuated in strict accordance with the Surveying Manual printed instructions and special instructions of the Surveyor General of dimensions character. Construction and marking and in the manner specifically described in the foregoing Field Notes and that the foregoing are the true and original Field Notes of such Survey.

W. T. Hull
Deputy Surveyor

Subscribed & Sworn to before me this 22nd day of Sept 1874

[illegible]
Notary Public

Surveyor Generals' Office
Plattsmouth Sept 17 1874

The foregoing field notes of the Survey and Subdivision of Township No 25 North of the Base Line of Range No 24 West of the 6th P M in Nebraska Executed by Wm T Hull deputy Surveyor under joint Contract No. 81 dated July 3d 1874. Wherein W A McBroom and Wm T Hull are joint Contractors in the month of July having been critically examined, the necessary corrections and explanations made, the said field notes and the Surveys they describe are hereby approved

E. E. Cunningham
Surveyor General

Index to
Town - 26 N. Range 24 West

6	60	5	44	4	33	3	22	2	11	1
59		58		43		32		21		10
7	57	8	42	9	31	10	20	11	9	12
56		55		41		30		19		8
18	54	17	40	16	29	15	18	14	7	13
53		52		39		28		17		6
19	51	20	38	21	27	22	16	23	5	24
50		49		37		26		15		4
30	48	29	36	28	25	27	14	26	3	25
47		46		35		24		13		2
31	45	32	34	33	23	34	12	35	1	36

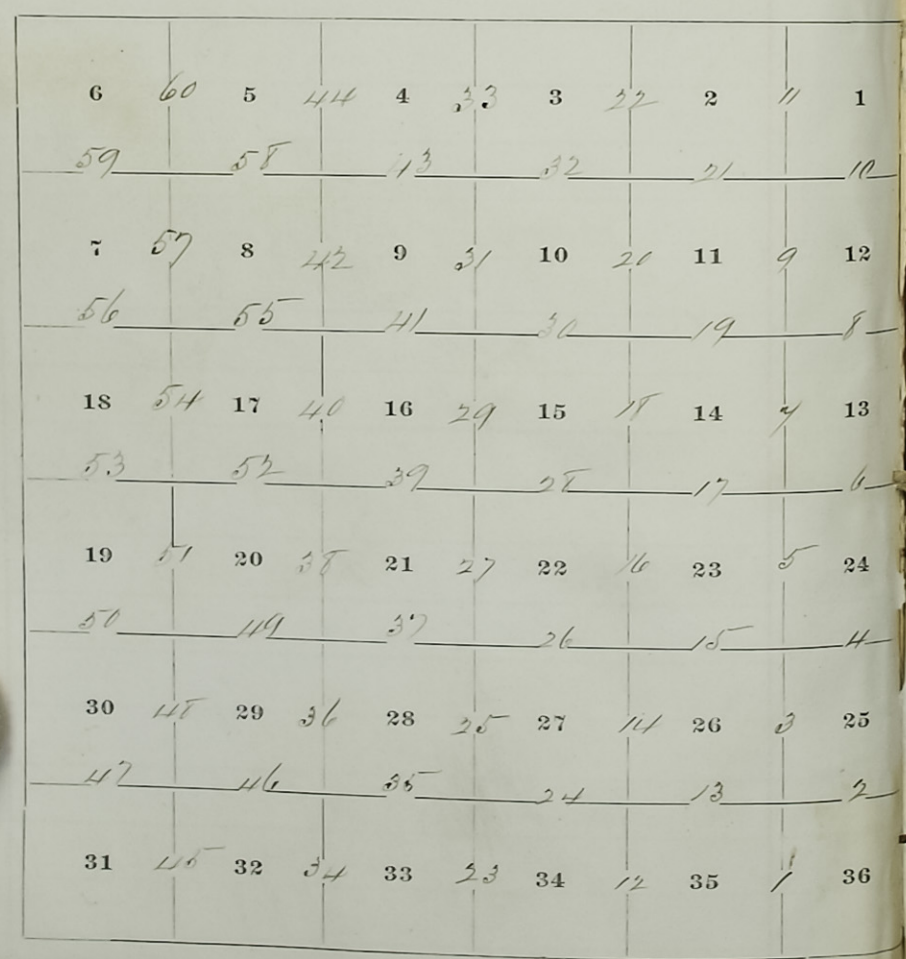

Field Notes
of the
Sub division Lines
of
Township 26 North of Base Line
of
Range 24 West of 6th P.M.
In the
State of Nebraska,
Surveyed by ~~[illegible]~~
and W T Hull Deputy
Surveyors under Contract
No 81 Dated July 3d
1874.

Survey Commenced July 23d
Survey Completed July 27th
List of names of the individuals
Employed to assist in running
measuring and marking the
sub division lines of this Township
F R. Lincoln Chainman
F M Hall, Chainman
Ed Cundle Mountman
C. W. Rohde Flagman

T. 26. N. R. 24. W. 6th P. M.

Chains	To determine the proper adjustment of my Compass for the sub division of this Township
	I begin at the Cor to Townships 25 and 26 N. Ranges 23 and 24. West and run thence North between Secs. 31 and 36.
	Va 13° 35' E.
40.09	To a point 10 Links East of 1/4 Sec Cor
79.92	To a point 5 Links East of Cor to Sec. 25, 30, 31, 36
	Therefore to retrace this line or run paralell thereto my Compass must be adjusted to a Variation of 13° 37' East.

T. 26. N. R. 24 W. 6th PM

Chains	
	North on a true line between sec. 35 and 36.
	Va. 13° 37' E
40.00	Raised mound of earth 2½ feet high from pits 18 x 24 x 12 in deep for ¼ sec. cor.
80.00	Raised mound of earth 2½ feet high from pits 18 x 24 x 12 in deep for Cor. to sec. 25. 26. 35 and 36
	Land Sand Hills
	Soil 3° Rate

T. 26. N. R. 24 W. 6th PM

Chains	
	East on a random line between sec. 25 and 36
	Va. 13° 37' E
40.00	Raised mound of earth for temporary ¼ sec. cor.
79.96	intersected East boundary of Township 10 lks North of the cor. to sec. 25 and 36
	From which Green North 89° 56' W on a true line between sec. 25 and 36
	Va. 13° 37' E
39.98	Raised mound of earth 2½ feet high from pits 18 x 24 x 12 in. deep for ¼ sec. cor.
79.96	The cor. to sec. 25. 26. 35 & 36
	Land Sand Hills
	Soil 3° rate

T. 26 N.R. 24 W. 6th P.M.

Chains	
	North on a true line between Sec. 25 and 26 Va. 13° 37' E
40.00	Raised mound of earth 2½ ft high from pits 18×24×12 in. deep for ¼ sec. cor.
80.00	Raised mound of earth 2½ ft high from pits 18×24×12 in, deep for Cor. to Sec. 23. 24. 25 & 26 Land Sand Hills Soil 3d rate

T. 26 N.R. 24 W. 6th P.M.

Chains	
	East on a random line between Sec. 24 & 25 Va. 13° 37' E
40.00	Raised mound of earth for temporary ¼ sec. cor.
79.91	intersected East boundary of Township 17 lt.es North of the cor. to Sec. 24 & 25 From which cor. I run N 89° 53' W on a true line between Sec. 24 and 25 Va. 13° 37' E
39.95½	Raised mound of earth 2½ ft high from pits 18×24×12 in. deep for ¼ sec. cor.
79.91	the Cor. to Sec. 23. 24. 25 & 26 Land Sand Hills Soil 3d rate

T. 26 N R. 24 W 6th P M

Chains	
	North on a true line between Sec. 23 and 24 Va. 13° 37' E
40.00	Raised mound of earth 2½ ft high from pits 18 x 24 x 12 in deep for ¼ Sec. Cor.
80.00	Raised mound of earth 2½ ft high from pits 18 x 24 x 12 in deep for Cor. to Sec. 13, 14 & 23 & 24 Land Sand Hills Soil 3rd rate

T. 26 N R. 24 W. 6th P M

Chains	
	East on a random line between Sec. 13 and 24 Va. 13° 37' E
40.00	Raised mound of earth for temporary ¼ Sec. Cor.
80.12	intersected East boundary of Township 26 N South of the Cor to Sec. 13 and 24. From which Cor. I run S. 89° 56' W on a true line between Sec. 13 and 24 Va. 13° 37' E
40.06	Raised mound of earth 2½ ft high from pits 18 x 24 x 12 in. deep for ¼ Sec. Cor.
80.12	the Cor. to Sec. 13, 14, 23 & 24 Land Sand hills Soil 3rd rate

T 26 N R 24 W. 6th PM

Chains	
	North on a true line between Sec. 1 B and 14 Va. 13° 37' E
40.00	Raised Mound of earth 2½ ft high from pits 18 x 24 x 12 in deep for ¼ Sec. Cor.
80.00	Raised Mound of earth 2½ ft high from pits 18 x 24 x 12 in. deep for Cor. to Sec. 11. 12. 13 and 14
	Land Sand Hills Soil 3° rate

T. 26 N. R. 24 W. 6th PM

Chains	
	East on a random line between Sec. 12 and 13. Va. 13° 37' E
40.00	Raised mound of earth for temporary ¼ Sec. Cor.
79.88	intersected East boundary of Township 22 lks South of the Cor. to Sec. 12 & 13 From which Cor. Trees S. 89° 51' W on a true line between Sec. 12 & 13 Va. 13° 37' E
39.94	Raised Mound of earth 2½ ft high from pits 18 x 24 x 12 in deep for ¼ Sec. Cor.
79.88	The Cor. to Sec. 11. 12. 13 & 14
	Land Sand Hills Soil 3° rate

T. 26 N.R. 24 W. 6th P.M.

Chains	
	North on a true line between Sec. 11 and 12 Va. 13°37' E
8.50	South edge of Marsh bears East and West.
55.00	Raised mound of earth 2½ ft high from pits 18 x 24 x 12 in deep for Witness Cor to ¼ sec. cor.
	~~also~~ North edge of marsh
80.00	Raised mound of earth 2½ ft high from pits 18 x 24 x 12 in deep for cor. to sec. 1. 2. 11 and 12
	Land mostly marsh Soil 2d rate

T. 26 N.R. 24 W. 6th P.M.

Chains	
	East on a random line between Sec. 1 & 12 Va. 13°37' E
40.00	Raised mound of earth for temporary ¼ sec. cor.
79.76	intersected East boundary of Township 13 links North of the Cor. to sec. 1 and 12 From which cor. Green N 89°54' W. on a true line between sec. 1 and 12 Va. 13°37' E
39.88	Raised mound of earth 2½ ft high from pits 18 x 24 x 12 in deep for ¼ sec. cor.
79.76	The cor. to sec. 1. 2. 11 and 12 Land Sand Hills Soil 3d rate

T 26 N R 24 W 6th P M

Chains	
	North on a random line between sec. 1 and 2 Va. 13° 37' E
40.00	Raised mound of earth for temporary ¼ sec. cor.
80.48	intersected North boundary of Township 31 links East of the cor. to sec. 1 & 2 From which Cor. I run S. 13' E on a true line between sec. 1 and 2 Va. 13° 37' E
44.48	Raised mound of earth 2½ ft high from pits 18 x 24 x 12 in deep for ¼ sec. cor.
80.48	The cor. to sec. 1, 2, 11 and 12

Land Sand Hills
Soil 3rd Rate
July 23 1874

T 26 N R 24 W 6th P M

Chains	
	North on a true line between sec. 34 and 35 Va. 13° 37' E
40.00	Raised mound of earth 2½ ft high from pits 18 x 24 x 12 in deep for ¼ sec. cor.
80.00	Raised mound of earth 2½ ft high from pits 18 x 24 x 12 in deep for cor. to sec. 26, 27, 34 & 35

Land Sand Hills
Soil 3rd Rate

T 26 N R 24 W 6th P M

chains	
	East on a Random line between Sec. 26 and 35 — Va. 13° 37' E
40.00	Raised mound of earth for temporary 1/4 cor.
80.06	intersected N & S line 5 links S. of the cor. to Sec. 25. 26. 35 and 36
	From which cor. Gran S. 89° 58' W. on a true line between Sec. 26 and 35 — Va. 13° 37' E
40.03	Raised mound of earth 2 1/2 ft high from pits 18 x 24 x 12 in deep for 1/4 Sec. cor.
80.06	The cor. to Sec. 26. 27. 34 & 35
	Land Sand hills Soil 3d rate

T 26 N R 24 W 6th P M

chains	
	North on a true line between Sec. 26. and 27 — Va. 13° 37' E
40.00	Raised mound of earth 2 1/2 ft high from pits 18 x 24 x 12 in deep for 1/4 Sec. cor.
80.00	Raised mound of earth 2 1/2 ft high from pits 18 x 24 x 12 in deep for cor. to Sec. 22. 23. 26 & 27
	Land Sand hills Soil 3d rate

T 26 N R 24 W 6th P M

Chains	
	East on a random line between sec. 25 and 26 Va. 13° 37' E
40.00	Raised mound of earth for temporary 1/4 sec. cor.
79.90	intersected N. and S. line 13 links N. of the cor. to sec. 23, 24, 25 and 26 From which cor. Green N 89° 54' W. on a true line between sec 25 & 26 Va. 13° 37' E
89.95	Raised mound of earth 2½ ft high from pits 18 x 24 x 12 in deep for 1/4 sec. cor.
79.90	The cor. to sec. 22, 23, 26 & 27

Land sand hills
Soil 3rd rate

T 26 N R 24 W 6th P M

Chains	
	North on a true line between sec. 22 and 23 Va. 13° 37' E
40.00	Raised mound of earth 2½ ft high from pits 18 x 24 x 12 in deep for 1/4 sec. cor.
80.00	Raised mound of earth 2½ ft high from pits 18 x 24 x 12 in deep for cor. to sec. 14, 15, 22 and 23

Land sand hills
Soil 3rd rate

T 26 N. R. 24 W. 6th P M

Chains	
	East on a random line between Sec. 14 and 23 Va. 13° 37' E
40.00	Raised mound of earth for temporary 1/4 Sec. cor.
79.98	intersected N. and S. line 21 lks N. of the cor. to Sec. 13, 14, 23 and 24 From which cor. I run N. 89° 51' W. on a true line between Sec. 14 and 23 Va. 13° 37' E
39.99	Raised mound of earth 2 1/2 ft high from pits 18 x 24 x 12 in deep for 1/4 sec. cor.
79.98	The cor. to Sec. 14, 15, 22 & 23

Land sand hills
Soil 3d rate.

T 26 N R 24 W 6th P M

Chains	
	North on a true line between Sec. 14 and 15 Va. 13° 37' E
40.00	Raised mound of earth 2 1/2 ft high from pits 18 x 24 x 12 in deep for 1/4 Sec. cor.
80.00	Raised mound of earth 2 1/2 ft high from pits 18 x 24 x 12 in deep for Cor. to Sec. 10, 11, 14 and 15

Land sand hills
Soil 3d rate

T 26 N R 24 W 6th P M

Chains	
	East on a random line between sec. 11. and 14 Va. 13°.37' E
40.00	Raised mound of earth for temporary 1/4 sec. cor.
79.68	intersected N. and S. line 24 lks South of the cor. to sec. 11. 12. 13 and 14 From which cor. Run S 89°.50' W. on a true line between sec. 11 and 14 Va. 13°.37' E
39.84	Raised mound of earth 2 1/2 ft high from pits 18 x 24 x 12 in deep for 1/4 sec. cor.
79.68	The cor. to sec. 10. 11. 14 & 15

Land sand hills
Soil 3d rate

T 26 N R 24 W 6th P M

Chains	
	North on a true line between sec. 10. and 11 Va. 13°.37' E
4.75	South edge of Marsh with little water bears E & W
40.00	gr. sec. cor. falls in marsh, cannot be established
74.25	Raised mound of earth 2 1/2 ft high from pits 18 x 24 x 12 in deep for Witness to 1/4 sec. cor. also North edge of marsh 13 & 25 chains N of true point
80.00	Raised mound of earth 2 1/2 ft high from pits 18 x 24 x 12 in deep for cor. to sec. 2. 3. 10 and 11

Land marsh
Soil 3d rate

T 26 N R 24 W 6th P M

Chains	
	East on a Random line between Sec. 2 and 11 Va. 13°.37' E
40.00	Raised mound of earth for temporary 1/4 sec. cor
79.84	intersected N. and S. line 12 lks S. of the cor. to sec. 1. 2. 11 and 12 From which cor. Grun S. 89°.56' W on a true line between sec. 2 and 11 Va. 13°.37' E
39.92	Raised mound of earth 2 1/2 ft high from pits 18×24×12 in deep for 1/4 sec. cor.
79.84	The cor. to sec. 2. 3. 10 and 11

Land Sand hills
Soil 3d rate

T 26 N R 24 W 6th P. M

Chains	
	North on a random line between Sec. 2 and 3, Va. 13°.37' E
40.00	Raised mound of earth for temporary 1/4 sec. cor.
80.35	intersected North boundary of Township 58 lks E. of the cor. to Sec. 2 and 3 From which cor. Grun S. 25' E on a true line between Sec. 2 & 3, Va. 13°.37' E
40.35	Raised mound of earth 2 1/2 ft high from pits 18×24×12 in deep for 1/4 sec. cor.
80.35	The cor. to sec. 2. 3. 10 and 11

Land Sand hills
Soil 3d rate
July 24th 1874

T 26 N R 24 W 6th P M

Chains	
	North on a true line between Sec. 33. and 34 Va. 13° 37' E
40.00	Raised mound of earth 2½ ft high from pits 18×24×12 in deep for ¼ Sec. cor.
80.00	Raised mound of earth 2½ ft high from pits 18×24×12 in deep for cor. to Sec 27. 28. 33 and 34
	Land Sand hills Soil 3d rate

T 26 N R 24 W 6th P M

Chains	
	East on a random line between Sec. 27. and 34 Va. 13° 37' E
40.00	Raised mound of earth for temporary ¼ Sec. cor.
79.96	Intersected N. and S. line 10 lks South of the cor to Sec. 26. 27. 34 and 35 From which cor. I run S 89° 56' W. on a true line between Sec. 27 and 34 Va. 13° 37' E
39.98	Raised mound of earth 2½ ft high from pits 18×24×12 in deep for ¼ Sec. cor.
79.96	The cor. to Sec. 27. 28. 33 & 34
	Land Sand hills Soil 3d rate

T 26 N R 24 W 6th P M

Chains	
	North on a true line between Sec. 27 and 28 Va. 13° 37' E
40.00	Raised mound of earth 2½ ft high from pits 18 x 24 x 12 in deep for ¼ Sec. Cor.
80.00	Raised mound of earth 2½ ft high from pits 18 x 24 x 12 in deep for Cor. to Sec. 21, 22, 27 and 28
	Land level hills Soil 3rd rate

T 26 N R 24 W 6th P M

Chains	
	East on a random line between Sec. 22 and 27 Va. 13° 37' E
40.00	Raised mound of earth for temporary ¼ Sec. Cor.
80.06	intersected N. and S. line 9 lks North of the Cor. to Sec. 22, 23, 26 & 27 From which Cor. I run N 89° 56' W. on a true line between Sec. 22 and 27 Va. 13° 37' E
40.03	Raised mound of earth 2½ ft high from pits 18 x 24 x 12 in. deep for ¼ Sec. Cor.
80.06	The Cor. to Sec. 21, 22, 27 & 28
	Land level hills Soil 3rd rate

T 26 N R 24 W 6th P M

Chains	
	North on a true line between Sec. 21 and 22 Va. 13°37' E
40.00	Raised mound of earth 2½ ft high from pits 18×24×12 in deep for ¼ Sec. cor.
80.00	Raised mound of earth 2½ ft high from pits 18×24×12 in deep for cor. to Sec. 15, 16, 21 and 22
	Land Sand hills Soil 3rd rate

T 26 N R 24 W 6th P M

Chains	
	East on a random line between Sec. 15 and 22 Va. 13°37' E
40.00	Raised mound of earth for temporary ¼ sec. cor.
79.82	intersected N. and S. line 22 lks N. of the cor. to Sec. 14, 15, 22 and 23 From which cor. Trees N 89°51' W. on a true line between Sec. 15 and 22 Va. 13°37' E
39.91	Raised mound of earth 2½ ft high from pits 18×24×12 in deep for ¼ Sec. cor.
79.82	The cor. to Sec. 15, 16, 21 & 22
	Land Sand hills Soil 3rd rate

T 26 N R 24 W 6th P M

Chains	
	North on a true line between sec. 15 and 16 Va. 13° 37' E
40.00	Raised mound of earth 2½ ft high from pits 18×24×12 in deep for ¼ sec. cor.
80.00	Raised mound of earth 2½ ft high from pits 18×24×12 in deep for cor. to sec. 9. 10. 15 and 16
	Land Sand hills Soil 3d rate

T 26 N R 24 W 6th P M

Chains	
	East on a random line between sec. 10 and 15 Va. 13° 37' E
40.00	Raised mound of earth for temporary ¼ sec. cor.
79.90	Intersected N. and S. line 12 lks S. of the cor. to sec. 10. 11. 14 and 15 From which cor. Green S 89° 55' W. on a true line between sec. 10 and 15 Va. 13° 37' E
39.95	Raised mound of earth 2½ ft high from pits 18×24×12 in deep for ¼ sec. cor.
79.90	The cor. to sec. 9. 10. 15 and 16
	Land Sand Hills Soil 3d rate

T26 N R24 W 6th P M

Chains	
	North on a true line between Sec. 9 and 10 Va. 13° 37' E
40.00	Raised mound of earth 2½ ft high from pits 18×24×12 in deep for ¼ Sec. cor.
59.50	South edge of marsh now nearly dry bears E and W.
80.00	Raised mound of earth 2½ ft high from pits 18×24×12 in deep for cor. to Sec. 3. 4. 9 and 10 also North edge of marsh bears E. & W.
	Land Sandy Soil 3d rate

T26 N R24 W 6th P M

Chains	
	East on a random line between Sec. 3 and 10 Va. 13° 37' E
40.00	Raised mound of earth for temporary ¼ sec. cor.
79.98	intersected N. and S. line 26 lks S. of the cor to sec. 2. 3. 10 and 11
	From which I run S. 89° 49' W. on a true line between Sec. 3 and 10 Va. 13° 37' E
39.99	Raised mound of earth 2½ ft high from pits 18×24×12 in deep for ¼ Sec. cor.
79.98	The cor. to Sec. 3. 4. 9 & 10
	Land Sand Hills Soil 3d rate

T 26 N R 24 W 6th P M

Chains	
	North on a random line between Sec. 3 and 4 Va. 13° 37' E
40.00	Raised mound of earth for temporary 1/4 Sec. cor.
80.57	Intersected North boundary of Township 18 links E. of the cor. to Sec. 3 and 4 From which cor. Grun S. 8' E on a true line between Sec. 3 and 4 Va. 13° 37' E
40 ~~40~~ 80.57	Raised mound of earth 2½ ft high from pits 18×24×12 in deep for 1/4 Sec. cor.
80.57	The cor. to Sec. 3. 4 9 D 10

Land Land Hills
Soil 3d rate

T 26 N R 24 W 6th P M

Chains	
	North on a true line between Sec. 32 and 33 Va. 13° 37' E
40.00	Raised mound of earth 2½ ft high from pits 18×24×12 in deep for 1/4 Sec. cor.
80.00	Raised mound of earth 2½ ft high from pits 18×24×12 in deep for cor. to Sec. 28. 29. 32 & 33

Land Land Hills
Soil 3d rate
July 25th 1874

T26 N R 24 W 6th P M

Chains	
	East on a random line between sec. 28 & 33 Va. 13° 37' E
40.00	Raised mound of earth for temporary 1/4 sec. cor.
74.90	Intersected N. & S. line 10 lks N. of the cor. to sec. 27. 28. 33. and 34 From which I run N 89° 55 W on a true line between sec. 28 and 33 Va. 13° 37' E
39.95	Raised mound of earth 2½ ft high from pits 18 x 24 x 12 in deep for 1/4 sec. cor.
79.90	The cor. to sec. 28. 29. 32. 33
	Land Sand Hills Soil Poor

T26 N R 24 W 6th P M

Chains	
	North on a true line between sec. 28 and 29 Va. 13° 37' E
40.00	Raised mound of earth 2½ ft high from pits 18 x 24 x 12 in deep for 1/4 sec. cor.
80.00	Raised mound of earth 2½ ft high from pits 18 x 24 x 12 in. deep for cor. to sec. 20. 21. 28 & 29
	Land Sand Hills Soil Poor

T26 N R 24 W 6th PM

Chains	
	East on a Random line between Sec. 21 and 28 Va. 13° 37' E
40.00	Raised mound of earth for temporary 1/4 Sec. Cor
79.88	Intersected N. and S. line 8 lks North of the cor. to Sec. 21. 22. 27 and 28 From which cor. Green N 89. 57 W. on a true line between Sec. 21 and 28 Va. 13° 37' E
39.94	Raised mound of earth 2½ ft high from pits 18×24×12 in deep for 1/4 Sec. Cor.
79.88	The cor. to Sec. 20. 21. 28. 29

Land Sand Hills
Soil 3rd rate

T26 N R 24 W. 6th PM

Chains	
	North on a true line between Sec. 20 and 21 Va. 13° 37' E
40.00	Raised mound of earth 2½ ft high from pits 18×24×12 in deep for 1/4 Sec. Cor.
80.00	Raised mound of earth 2½ ft high from pits 18×24×12 in. deep for Cor. to Sec. 16. 17. 20 and 21

Land Sand Hills
Soil 3rd rate

T 26 N R 24 W 6th P M

Chains	
	East on a random line between Sec. 16 and 21 Va. 13° 37' E
40.00	Raised mound of earth for temporary 1/4 Sec. cor.
80.04	Intersected N. and S. line 3 links N. of the cor. to Sec. 15. 16. 21 and 22 From which cor. I run N 89° 59' W. on a true line between Sec. 16 and 21 Va. 13° 37' E
40.02	Raised mound of earth 2 1/2 ft high from pits 18 x 24 x 12 in deep for 1/4 Sec. cor.
80.04	The cor. to Sec. 16. 17. 20. 21
	Land Sand hills Soil 3d rate

T 26 N R 24 W 6th P M.

Chains	
	North on a true line between Sec. 16 and 17 Va. 13° 37' E
40.00	Raised mound of earth 2 1/2 ft high from pits 18 x 24 x 12 in. deep for 1/4 Sec. cor.
80.00	Raised mound of earth 2 1/2 ft high from pits 18 x 24 x 12. in deep for cor. to Sec. 8. 9. 16 and 17
	Land Sand hills Soil 3d rate

T 26 N R 24 W 6th P M

Chains	
	East on a random line between Sec. 9 and 16 Va. 13° 37' E
40.00	Raised mound of earth for temporary 1/4 Sec. cor.
80.20	Intersected N. and S. line 7 lks South of the cor. to Sec. 9. 10. 15 and 16 From which cor. I run S 89° 57' W on a true line between Sec. 9 and 16 Va. 13° 37' E
40.10	Raised mound of earth 2 1/2 ft high from pits 18 x 24 x 12 in deep for 1/4 Sec. cor.
80.20	The cor. to Sec. 8. 9. 16 & 17

Land sand hills
Soil 3d rate

T 26 N R 24 W 6th P M

Chains	
	North on a true line between Sec. 8 and 9 Va. 13° 37' E
40.00	Raised mound of earth 2 1/2 ft high from pits 18 x 24 x 12 in deep for 1/4 Sec. cor.
80.00	Raised mound of earth 2 1/2 ft high from pits 18 x 24 x 12 in deep for cor. to Sec. 4. 5. 8 and 9

Land sand hills
Soil 3d rate

T26 N.R.24 W6th P M

Chains		
		East on a random line between Sec. 4 and 9 Va. 13° 37' E
14	40.00	Raised mound of earth for temporary 1/4 Sec. cor.
80	80.14	I intersected N. and S. line 22 lks S. of the cor. to Sec. 3. 4, 9 and 10 From which cor. I run S 89.51 W on a true line between Sec. 4 and 9 Va. 13° 37' E
4	40.07	Raised mound of earth 2 1/2 ft high from pits 18 x 24 x 12 in deep for 1/4 Sec. cor.
80	80.14	The cor. to Sec. 4, 5, 8 & 9

Land Sand hills
Soil 3rd rate

T26 N R 24 W6th P M

Chains		
		North on a random line between Sec. 4 and 5 Va. 13° 37' E
	40.00	Raised mound of earth for temporary 1/4 Sec. cor.
	80.60	I intersected North Boundary of Township 16 lks West of the cor. to Sec. 4 and 5 From which cor. I run S. 7' W. on a true line between Sec. 4 and 5 Va. 13° 37' E
	40.60	Raised mound of earth 2 1/2 ft high from pits 18 x 24 x 12 in deep for 1/4 Sec. cor.
	80.60	The cor. to Sec. 4, 5, 8, 9

Land Sand hills
Soil 3rd rate

T 26 N R 24 W 6th P M

Chains	
	North on a true line between Sec. 31 and 32 Va. 13° 34' E
40.00	Raised mound of earth 2½ ft high from pits 18×24×12 in deep for ¼ Sec. Cor.
80.00	Raised mound of earth 2½ ft high from pits 18×24×12 in deep for Cor. to Sec. 29, 30, 31 and 32
	Land sand hills Soil 3° rate

T 26 N R 24 W 6th P M

Chains	
	East on a random line between Sec. 29 and 32 Va. 13° 34' E
40.00	Raised mound of earth for temporary ¼ Sec. Cor.
80.05	Intersected N. and S. line 7 lks South of the Cor. to Sec. 28, 29, 32 and 33 From which Cor. Pine S 89° 54' W. on a true line between Sec. 29 and 32 Va. 13° 34' E
40.02½	Raised mound of earth 2½ ft high from pits 18×24×12 in. deep for ¼ Sec. Cor.
80.05	The Cor. to Sec. 29, 30, 31, 32
	Land sand hills Soil 3° rate

T 26 N R 24 W 6th P M

Chains	
	West on a random line between sec. 30 and 31 Va. 13° 37' E
40.00	Raised mound of earth for 1/4 sec. cor. (temporary)
78.99	Intersected West boundary of Township 11 lks North of the cor. to sec. 30 and 31 From which cor. I run N. 89.55 E. on a true line between sec. 30 and 31 Va. 13° 37' E
38.99	Raised mound of earth 2 1/2 ft high from pits 18 x 24 x 12 in deep for 1/4 sec. cor.
78.99	The cor. to sec. 29, 30, 31, 32

Land Pond hills
Soil 3° rate
July 26th 1887

T 26 N R 24 W 6th P M

Chains	
	North on a true line between sec. 29 and 30 Va. 13° 37' E
40.00	Raised mound of earth 2 1/2 ft high from pits 18 x 24 x 12 in deep for 1/4 sec. cor.
80.00	Raised mound of earth 2 1/2 ft high from pits 18 x 24 x 12 in. deep for cor. to sec. 19, 20, 29 and 30

Land and hills
Soil 3° rate

T 26 N R 24 W 6th P M

Chains	
	East on a random line between Sec. 20 and 29 Va. 13° 37' E
1 40.00	Raised mound of earth for temporary 1/4 Sec. cor.
8 80.09	Intersection N. and S. line 9 lks N. of the cor. to Sec. 20. 21. 28 and 29 From which cor. I run N 89° 56' W on a true line between Sec. 20 and 29 Va. 13° 37' E
4 140.04½	Raised mound of earth 2½ ft high from pits 18 × 24 × 12 in deep for 1/4 Sec. cor.
8 80.09	The cor. to Sec. 19. 20. 29. 30.
	Land sand hills Soil 3d rate

T 26 N R 24 W 6th P M

Chains	
	West on a random line between Sec. 19 and 30 Va. 13° 37' E
40.00	Raised mound of earth for temporary 1/4 Sec. cor.
78.72	Intersected West boundary of Township 6 lks North of the cor. to Sec. 19 and 30 From which cor. I run N 89. 57 E on a true line between Sec. 19 and 30 Va. 13° 37' E
38.72	Raised mound of earth 2½ ft high from pits 18 × 24 × 12 in deep for 1/4 Sec. Cor.
78.72	The cor. to Sec. 19. 20. 29. 30
	Land sand hills Soil 3d rate

T 26 N R 24 W 6th P M

Chains	
	North on a true line between sec. 19 and 20. Va. 13° 37' E
1 40.00	Raised mound of earth 2½ ft high from pits 18 + 24 × 12 in. deep for ¼ sec. cor.
8 80.00	Raised mound of earth 2½ ft high from pits 18 + 24 × 12 in deep for cor. to sec. 17, 18, 19 and 20
4	Land sand hills Soil 3rd rate
8	

T 26 N R 24 W 6th P M

Chains	
	East on a random line between sec. 17 and 20 Va. 13° 37' E
40.00	Raised mound of earth for temporary ¼ sec. cor.
80.10	Intersected N. and S. line 5 lks N. of the cor. to sec. 16, 17, 20 and 21 From which cor. I run N 89° 58' W. on a true line between sec. 17 and 20 Va. 13° 37' E
40.05	Raised mound of earth 2½ ft high from pits 18 + 24 × 12 in deep for ¼ sec. cor.
80.10	The cor. to sec. 17, 18, 19 and 20
	Land sand hills Soil 3rd rate

T26 N R 24 W 6th P M

Chains	
	Weston a random line between sec. 18 and 19. Va. 13° 37' E
40.00	Raised mound of earth for temporary 1/4 Sec. Cor.
78.42	Intersected West Boundary of Township 5 Hrs south of the cor. to sec. 18 and 19. From which cor. I run S. 89. 58 E on a true line between sec. 18 & 19 Va. 13° 37' E
38.42	Raised mound of earth 2 1/2 ft high from pits 18 × 24 × 12 in. deep for 1/4 Sec. Cor.
78.42	The cor. to sec. 17, 18, 19, 20

Land Sand hills
Soil 3d rate

T26 N R 24 W 6th P M

Chains	
	North on a true line between sec. 17 and 18 Va. 13° 37' E
40.00	Raised mound of earth 2 1/2 ft high from pits 18 × 24 × 12 in deep for 1/4 sec. cor.
80.00	Raised mound of earth 2 1/2 ft high from pits 18 × 24 × 12 in deep for cor. to sec. 7, 8, 17 and 18

Land Sand hills
Soil 3d rate

T 26 N R 24 W 6th P M

Chains	
	East on a random line between sec. 8 and 17 Va. 13° 37' E
40.00	Raised mound of earth for temporary 1/4 sec. cor.
8 80.32	Intersected N. and S. line 16 lks S. of the cor. to sec. 8. 9. 16 and 17 From which cor. I run S. 89° 53' W on a true line between sec. 8 and 17 Va. 13° 37' E
4 40.16	Raised mound of earth. 2 1/2 ft high from pits 18 x 24 x 12 in deep for 1/4 sec. cor.
8 80.32	The cor. to sec. 7. 8. 17. 18
	Land Sand Hills Soil 3d rate

T 26 N R 24 W 6th P M

Chains	
	West on a Random line between sec. 7 and 18 Va. 13° 37' E
40.00	Raised mound of earth for temporary 1/4 sec. cor.
7 78.22	Intersected West boundary of Township - 13 lks S. of the cor. to sec. 7 and 18 From which I run S 89° 54' E on a true line between sec. 7 and 18 Va. 13° 37'
38.22	Raised mound of earth 2 1/2 ft high from pits 18 x 24 x 12 in. deep for 1/4 sec. cor.
78.22	The cor. to sec. 7. 8. 17. 18
	Land Sand hills Soil 3d rate

T26 N R 24 W 6th P M

Chains	
	North on a true line between Sec. 7 and 8 Va. 13°.37' E
40.00	Raised mound of earth 2½ ft high from pits 18×24×12 in. deep for ¼ Sec. cor.
80.00	Raised mound of earth 2½ ft high from pits 18×24×12 in deep for cor. to Sec. 5. 6. 7 and 8
4.	Land Pond hills Soil B rate
8	

T26 N R 24 W 6th P M

Chains	
	East on a random line between Sec. 5 and 8 Va. 13°.37' E
40.00	Raised mound of earth for temporary ¼ Sec. cor
80.22	Intersected N. and S. line 28 lks S. of the cor. to Sec. 4. 5. 8 and 9. From which cor. Gran S. 89°.48' W on a true line between Sec. 5 and 8 Va. 13°.37' E
40.11	Raised mound of earth 2½ ft high from pits 18×24×12 in. deep for ¼ Sec. cor.
80.22	the cor. to Sec. 5. 6. 7 and 8
	Land Pond hills Soil B rate

T 26 N R 24 W 6th P M

Chains	
	West on a random line between Sec. 6 and 7 Va. 13° 37' E
40.00	Raised mound of earth for temporary 1/4 sec. cor.
77.97	Intersected West boundary of Township 20 lks S. of the cor. to sec. 6 and 7 From which cor. Grun S 89° 51' E on a true line between sec. 6 and 7 Va. 13° 37' E
37.97	Raised mound of earth 2 1/2 ft high from pits 18 x 24 x 12 in deep for 1/4 sec. cor.
77.97	The cor. to sec. 5. 6. 7 and 8
	Land Sand hills Soil 3d rate

T 26 N R 24 W 6th P M

Chains	
	North on a random line between sec. 5 and 6 Va. 13° 37' E
40.00	Raised mound of earth for temporary 1/4 sec. cor.
80.30	Intersected North boundary of Township 10 lks West of the cor. to sec 5 and 6 From which cor. Grun S. 4' W. on a true line between sec. 5 and 6 Va. 13° 37' E
~~40.30~~ 40.30	Raised mound of earth 2 1/2 ft high from pits 18 x 24 x 12 in deep for 1/4 sec. cor.
80.30	The cor. to sec. 5. 6. 7 and 8
	Land Sand hills Soil 3d rate July 27th 1874

General Description

The quality of the land in this Township is poor being nearly all Sand hills and cannot be rated better than 3° rate.-

In sections 2, 10 and 11 there is what may be called marshes although they are about dry at this time of the year.-

In Section 10 N.W. 1/4 I dug a well and found very good water at a depth of about 4 1/2 feet.

A list of the names of the individuals employed to assist in running measuring or marking the lines or corners described in the foregoing Field Notes of Township No 26 North of Base Line of Range 24 West of 6th Principal Meridian showing the respective capacities in which they acted

J. R. Lincoln Chainman
J. M. Hall Chainman
Ed Lundale Moundman
C. N. Rohde Flagman.

We hereby certify that we assisted W. T. Hall. Deputy Surveyor in Subdividing Township No 26 North of Base Line of Range 24 West of 6th Principal Meridian and that said Township has been in all respects to the best of our Knowledge and Belief Well and faithfully Surveyed and the boundary monuments planted according to instructions of the Surveyor General and of the dimensions Character and Construction and marking and in the manner as specifically described in the Fore going Field notes,

F. R. Lincoln Chainman
F. M. Hall Chainman
E. Cundall Moundman
C. W. Rohele. Flagman.

Subscribed and sworn to
by the above mentioned
parties before me a
Notary Public in and for
Lincoln County Nebraska
This 8 day of Ag 1874
O R Goodale
Notary Public

I N. T. Hull. Deputy Surveyor
do solemnly swear that in
pursuance of a Joint Contract
wherein N. & Mc Broom and
N. T. Hull are Joint Contractors
with E. S. Cunningham Surveyor
General for the District of
Nebraska and Iowa bearing
date the day of July 3d 1874
I have well faithfully and
truly in my own proper person
and in strict conformity to
the instructions furnished
by the Surveyor General the
Surveying Manual and
the laws of the United States
Surveyed all those Townships
parts or portions of Townships
26 North of Base Line in
Range 24 West of the 6th
principal Meridian as are
represented in the foregoing
Field Notes as having been
Surveyed under my direction
and I do further —

Solemnly Swear that all the Corners of said Survey have been established and perpetuated in strict accordance with the Surveying manual printed instructions & special instructions of the Surveyor General of Dimensions character — Construction and marking and in the manner specifically described in the foregoing Field Notes and that the foregoing are the true and original Field Notes of Such Surveys.

W. T. Hull
Deputy Surveyor

Subscribed and sworn to before me this [illegible] day of Sept 1874

[illegible] Beecher
Notary Public

Surveyor Generals Office
Plattsmouth. Sept 17th 1874

The foregoing field notes of the survey and subdivision of Township No 26. North of the Base Line of Range No 24 West of the 6th P.M. Executed by Wm T. Hull Dept. Surveyor under joint contract No 81 dated July 3rd 1874 Wherein Wm H McBroom and Wm T. Hull are joint contractors in the month of July having been critically examined the necessary corrections & Explanations made the said Field Notes & the Surveys they describe are hereby approved

E. E. Cunningham
Survey General

Township 27 N. Range 24 W. 6th P.M.

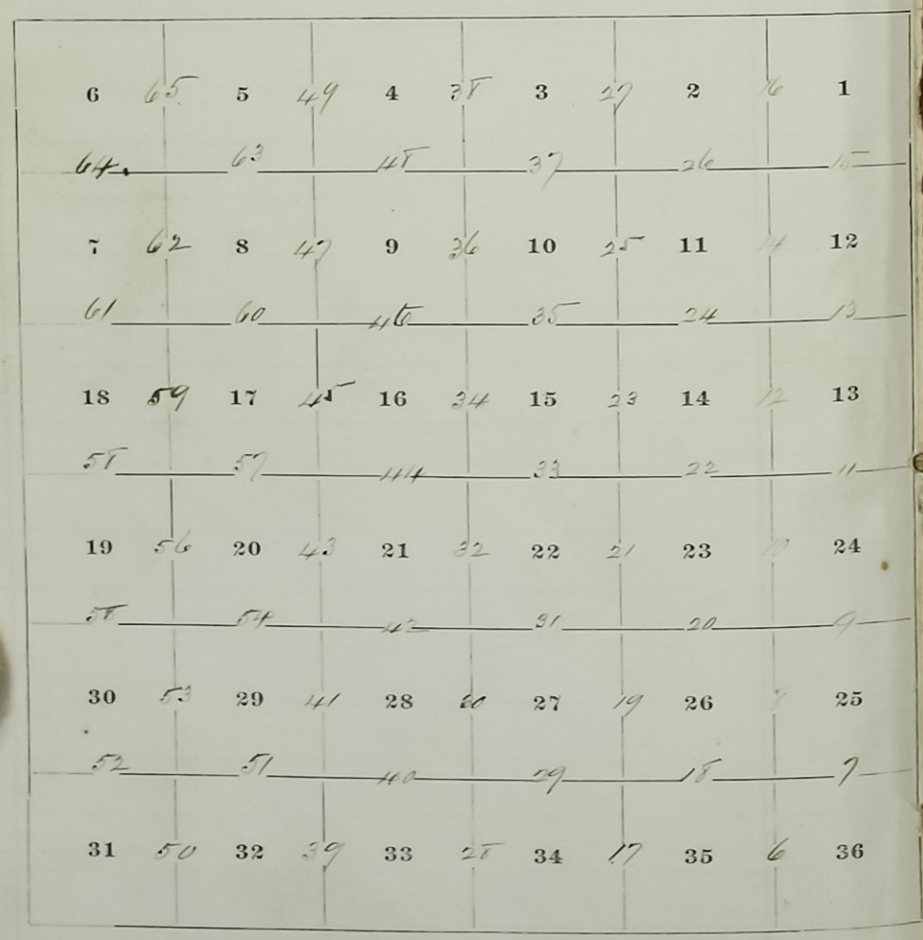

Township 27 N. Range 24 W. 6th P.M.

Field Notes.
of
The Subdivision Lines
of
Township 27 N of Base Line
of
Range 24 West of 6th P.M.
In the
State of Nebraska

Surveyed by W H McBroom and W. T. Hull Deputy Surveyors under Contract No 81 Dated July 3d 1874

Survey Commenced July 18th
Survey Completed July 22d

List of names of the individuals employed to assist in running measuring and marking the Sub division lines of this Township

William Powell } Chainmen
Robert Little }
C Warner } Moundman
W F Van Horn }
George Hilton } Flagman

Township 27 Range 24 W 6th P.M.

Township 27 N. Range 24 W. 6th P.M.

To determine the proper adjustment of my Compass for the subdivision of this Township
I begin at the Corner to Townships 26 and 27 North Ranges 23 and 24 West and run thence North between Sec 31 & 36
Va 13° 30' E
To a point 5 Links East of
40. 15 1/4 Sec Cor.
80 10 To a point 23 Links East of Cor to Sec.s 25, 30, 31, 36.
Therefore to retrace this line or run parallell thereto my Compass must be adjusted to a Variation of 13°. 40' East.

Township 27 N. Range 24 W 6th P.M.

North on true line bet Sec 35 and 36.
Va 13° 40' E.

40 00 Raised mound of Earth 2½ feet high from pit 18 + 24 + 12 in deep for ¼ Sec Cor.

80 00 Raised mound of earth 2½ feet high from pit 18 + 24 + 12 in deep for Cor to Secs. 25. 26. 35. 36.

Land sand hill
Soil 3rd Rate.

Township 27 N. Range 24 W. 6th P.M.

East on a random line bet Secs. 25 and 36
Va 13° 40' E.

40.00 Raised mound of earth for Temporary ¼ Sec Cor

79.85 Intersect east boundary of Township 12 Links North of Cor to Sec 25 and 36

From which Cor Iron north 89° ~~45~~ 55' West on a true line bet Sec 25 & 36.
Va 13° 40' E.

39.92½ Raised mound of Earth 2½ feet high from pit 18 + 24 + 12 in deep for ¼ Sec Cor.

79.85 Cor to Secs. 25. 26. 35 & 36.

Land sand hills
Soil 3d Rate.

Township 24 N. Range 24 W. 6th P.M.

North on a true line
bet Secs. 25 and 26
Va 13° 40' E

40.00 Raised mound of Earth
2½ feet high from pits
18 + 24 + 12 in deep for
¼ Sec Cor

45.00 Valley. S. E

50.00 Raised mound of Earth
2½ feet high from pits
18 + 24 + 12 in deep for
Cor to Secs. 23. 24. 25 & 26.

Land Valley
Soil 3rd Rate.

Township 24 N. Range 24 W. 6th P.M.

East on random line bet
Secs. 24 and 25.
Valley. S. E. Va 13°. 40' E

40.00 Raised mound of Earth
for Temporary ¼ Sec Cor.

50.10 Intersect East boundary
of Township 25 Links North
of Cor to Sec 24 and 25.

From which Cor Grm.
North 59° 45' West on a
true line bet Secs 24 & 25.
Va 13° 40' E.

40.05 Raised mound of Earth
2½ feet high from pits
18 + 24 + 12 in deep
for ¼ Sec Cor.

50.10 Cor to Secs. 23. 24. 25. 26.

Land Valley and Sand hill
Soil 3rd Rate.

Township 27 N. Range 24 W 5th P.M.

North on true line bet
Sec. 23 & 24
Va 13° 40' E.

15.00 Sand hills

40.00 Raised mound of Earth
2½ feet high from pit
18 x 24 x 12 in deep for
¼ Sec Cor.

55.00 Valley. S. E.

64.00 Marsh. S. E.

73.00 Scare Marsh.

80.00 Raised mound of Earth
2½ feet high from pit
18 x 24 x 12 in deep for
Cor to Sec. 13. 14. 23. 24

Land Valley & Sand hill
Soil 2nd Rate.

Township 27 N. Range 24 W 6th P.M.

East on random line bet
Sec. 13 and 24
Va 13° 40' E

40.00 Raised mound of Earth
for Temporary ¼ Sec Cor.

79.60 Intersect East boundary
of Township 20 Links North
of Cor to Sec. 13 and 24.

From which Cor Sun.
North 79° 51' West on a
true line bet Sec. 13 and 24.
Va 13° 40' E.

39.40 Raised mound of Earth
2½ feet high from pit
18 x 24 x 12 in deep for
¼ Sec Cor.

79.60 Cor to Sec. 13. 14. 23 & 24.

Land Sand hills
Soil 3rd Rate.

Township 24 N. Range 24 W. 6th P.M.

	North on true line bet Sec 13 and 14 Va 13° 40 E.
40 00	Raised mound of Earth 2½ feet high from pits 18 + 24 + 12 in deep for ¼ Sec Cor.
80.00	Raised mound of Earth 2½ feet high from pits 18 + 24 + 12 in deep for Cor to Secs. 11. 12. 13. 14
	Land sand hills Soil 3rd Rate.

Township 24 N. Range 24 W. 6th P.M.

	East on random line bet Secs. 12 and 13. Va 13° 40' E
40.00	Raised mound of Earth for Temporary ¼ Sec Cor.
79.92	Intersect ~~North and South~~ East boundary of Township 20 Links North of Cor to Secs. 12 and 13.
	From which Cor Trees. North 89° 51' West on a true line bet Secs. 12 and 13. Va 13° 40' E.
39.96	Raised mound of Earth 2½ feet high from pits 18 + 24 + 12 in deep for ¼ Sec Cor.
79.92	Cor to Sec 11 12. 13 & 14.
	Land sand hill Soil 3rd Rate.

Township 27 N. Range 24 W. 6th P.M.

North on true line bet
Sec.s 11 and 12
Va 13° 40' E

40 00 Raised mound of Earth
2½ feet high from pit-
18 + 24 + 12 in deep
for ¼ Sec Cor

80. 00 Raised mound of Earth
2½ feet high from pit-
18 + 24 + 12 in deep for
Cor to Sec.s 1. 2. 11. 12

Land sand hills
Soil 3rd Rate.

Township 27 N. Range 24 W. 6th P.M.

East on random line
bet Sec.s 1 and 12
Va 13° 40' E

40. 00 Raised mound of Earth
for Temporary ¼ Sec Cor.

79. 73 Intersect East boundary
of Township 8 Sk. R.
of Cor to Sec.s 1 and 12.

From which Cor Bears
North 59° 57' West on
true line bet Sec.s 1 & 12.
Va 13° 40' E.

39. 86½ Raised mound of Earth
2½ feet high from pit-
18 + 24 + 12 in deep
for ¼ Sec Cor.

79. 73 Cor to Sec. 1. 2. 11. & 12

Land sand hills
Soil 3rd Rate

Township 27 N. Range 24 W. 6th P.M.

North on random line
bet Sec. 1 and 2
Va 13° 40' E

40.00 Raised mound of Earth
for Temporary 1/4 Sec Cor.

80.15 Intersect North boundary
of Township 68 Lks East
of Cor to Sec. 1 and 2.

From which Cor Gum
South 29' East on true
line bet Sec 1 & 2.
Va 13° 40' E

40.15 Raised mound of Earth
2½ feet high from pit
18 + 24 + 12 in deep
for 1/4 Sec Cor.

80.15 Cor to Sec. 1, 2, 11, 12

Land sand hill
Soil 3rd Rate,
July 18th 1874

Township 27 N. Range 24 W 6th P.M.

North on true line bet
Sec 34 and 35
Va 13° 40' E

10.00 Marsh. S.E.

21.00 Leave Marsh. S.E.

40.00 Raised mound of Earth
2½ feet high from pit
18 + 24 + 12 in deep
for 1/4 Sec Cor.

67.50 Valley E and W.

80.00 Raised mound of Earth
2½ feet high from pit
18 + 24 + 12 in deep
for Cor to Sec. 26, 27, 34, 35.

Land Rolling
Soil 2nd Rate.

Township 27 N. Range 24 W. 6th P.M.

	East on random line bet Sec° 26 and 35 Va 13° 40' E.
24.00	Leave Valley. N and S.
40.00	Raised mound of Earth for Temporary 1/4 Sec Cor.
80.12	Intersect North and South line 7 links North of Cor to Sec 25. 26. 35. 36.
	From which Cor Drum North 89° 57' West on a true line bet Sec 26 & 35. Va 13° 40' E.
40.06	Raised mound of Earth 2 1/2 feet high from pit 18 + 24 + 12 in. deep for 1/4 Sec Cor.
80.12	Cor to Sec 26. 27. 34. 35
	Land Sandy Soil 3rd Rate.

Township 27 N Range 24 W. 6th P.M.

	North on true line bet Sec 26 and 27 Va 13° 40' E
40.00	Raised mound of Earth for 2 1/2 feet high from pit 18 + 24 + 12 in deep for 1/4 Sec Cor
74.50	South Edge of marsh. N. W.
80.00	This Cor falling in marsh cannot be established -
	Land Bottom Soil 2nd Rate.

Township 27 N. Range 24 W. 6th P.M.

From the point for cor to Secs. 22, 23, 26 & 27 in Marsh 4 chs

East on a random line
bet Sec° 23 and 26
Va 13° 40' E.

27.00 Leave Marsh bears N. and S.

40.00 Raised mound of Earth
for Temporary 1/4 Sec Cor
also Enter Valley N. & S.

79.96 Intersect North and South
line 5 chs South of Cor
to Sec 23 24 25 & 26

From which Cor Sun
South 89° 58' West on a
true line bet Sec° 23 & 26
Va 13° 40' E

39.98 Raised mound of Earth
2½ feet high from pit
18 + 24 + 12 in dep for
1/4 Sec Cor.

79.96 To the point for Cor to Sec°
22. 23 26 and 27.

Land Rolling
Soil 2nd Rate.

Township 27 N. Range 24 W. 6th P.M.

North on a true line bet
Sec° 22 and 23
Va 13° 40' E

19.50 Established Cor on north
Edge of Marsh by Raising
mound of Earth 2½ feet
high from pit 18 + 24 + 12
in dep for Witness Cor to
Sec 22. 23. 26 and 27.

19.50 chs in of true point

40.00 Raised mound of Earth
2½ feet high from pit
18 + 24 + 12 in dep for
1/4 Sec Cor.

80.00 Raised mound of Earth
2½ feet high from pit
18 + 24 + 12 in dep
for Cor to Sec°. 14, 15, 22, 23

Land sand hills
Soil 3rd Rate.

Township 27 N. Range 24 W. 6th P.M.

East on a random line
bet Sec.s 14 and 23.
Va 13° 40' E

40 00 Raised mound of Earth
for Temporary 1/4 Sec Cor

80. 28. Intersected North and South
line 10 Lks North of Cor to
Sec.s 13. 14. 23. 24

From which Cor Surv
North 79° 55' West on a
true line bet Sec.s 14 & 23,
Va 13° 40' E

40. 14 Raised mound of Earth
2½ feet high from pit
18 + 24 + 12 in. deep
for 1/4 Sec Cor

80. 28 Cor to Sec, 14, 15, 22, 23

Land sand hills
Soil 3rd Rate.

Township 27 N. Range 24 W. 6th P.M.

North on a true line bet
Sec 14 and 15.
Va 13° 40' E

40.00 Raised mound of earth
2½ feet high from pit
18 + 24 + 12 in deep for
1/4 Sec Cor.

43.50 Valley. E and W.

77.00 Scark Valley E and W.

80. 00 Raised mound of Earth
2½ feet high from pit
18 + 24 + 12 in deep
for Cor to Sec.s 10. 11. 14 & 15.

Land Rolling
Soil 2nd Rate.

Township 27 N. Range 24 W. 6th P.M.

East on a random line
bet Sec. 11. and 14
Va 13° 40' E

40 00 Raised mound of Earth
for Temporary 1/4 Sec Cor

79.98 Intersect North and South
line 15 Lks North of Cor
to Sec. 11. 12. 13 and 14

From which Cor Sun
North 89°. 54' West on a
true line bet Sec. 11. & 14
Va 13° 40' E

39.99 Raised mound of Earth
2 1/2 feet high from pits
1ft + 2ft + 12 in deep for
1/4 Sec Cor.

79.98 Cor to Sec 10. 11. 14 & 15.

Land sand hill
Soil 3rd Rate.

Township 27 N Range 24 W. 6th P.M.

North on a true line bet
Sec 10 and 11
Va 13° 40' E

40.00 Raised mound of Earth
2 1/2 feet high from pits
1ft + 2ft + 12 in deep for
1/4 Sec Cor.

80.00 Raised mound of Earth
2 1/2 feet high from pits
1ft + 2ft + 12 in deep
for Cor to Sec 2. 3. 10 & 11

Land sand hill
Soil 3rd Rate.

Township 27 N Range 24 W. 6th P.M.

	East on random line bet Sec° 2 and 11 Va 13° 40' E
40 00	Raised mound of Earth for Temporary 1/4 Sec Cor.
80. 18	Intersected North and South line 21 Chs North of Cor to Sec° 1. 2. 11 & 12
	From which Cor Sun North 89° 51' West on a true line bet Sec° 2 & 11 Va 13° 40' E
40. 09	Raised mound of Earth 2½ feet high from pit 18 + 24 + 12 in deep for 1/4 Sec Cor.
80. 18	Cor to Sec°. 2. 3. 10. 11
	Land sandhill Soil 3rd Rate

Township 27 N. Range 24 W. 6th P.M.

	North on random line bet Sec°. 2. and 3 Va 13° 40' E
18. 50	Valley. E and W.
40. 00	Raised mound of Earth for Temporary 1/4 Sec Cor also leave Valley E and W.
72. 00	Valley. S. E.
80. 23	Intersect North boundary of Township 57 Chs East of Cor to Sec. 2. and 3
	From which Cor Sun South 1. 24' East on a true line bet Sec° 2 & 3 Va 13° 40' E
40. 23	Raised mound of Earth 2½ feet high from pit 18 + 24 + 12 in deep for 1/4 Sec Cor
80. 23	Cor to Sec 2. 3. 10. 11
	Land Sandy Soil 3rd Rate

	North on a true line bet Sec 33 and 34 Va 13° 40' E
40 00	Enter Marsh E and W. Not being able to establish 1/4 in Marsh I continue line North
50.65	Raised mound of Earth 2½ feet high from pit 18 x 24 x 12 in deep for Witness to 1/4 Sec Cor, 19.65 chs N. of this point
80 00	Raised mound of Earth 2½ feet high from pit 18 x 24 x 12 in deep for Cor to Sec. 27. 28. 33. 34.

Land mostly marsh
Soil 3rd Rate,
July 19th 1874

	East on a random line bet Secs 27 and 34 Va 13° 40' E
20.00	Enter bottom. N. and S.
40.00	Raised mound of Earth for Temporary 1/4 Sec Cor
79.40	Intersected North and South line 5 Lks North of Cor to Secs 26. 27. 34 and 35.
	From which Cor Sun North 89° 58' West on true line bet Secs 27 & 34 Va 13° 40' E.
39.95	Raised mound of Earth 2½ feet high from pit 18 x 24 x 12 in deep for 1/4 Sec Cor
79.90	Cor to Secs 27. 28. 33 & 34

Land mostly bottom
Soil 2nd Rate

Township 27 N. Range 24 W 6th P.M.

	North on a true line bet Sec 27 and 28 Va 13° 40' E.
40.00	Raised mound of Earth 2½ feet high from pits 18 + 24 + 12 in deep for ¼ Sec Cor
46.00	Bottom. E. and W.
59.00	Enter marsh. N. W. E
73.00	Leave Marsh N. W. E
78.00	Leave Bottom bears N. W.
80.00	Raised mound of Earth 2½ feet high from pits 18 + 24 + 12 in deep for Cor to Secs. 21, 22, 27 & 28.

Land sand hills & Valley
Soil 2nd & 3rd Rates.

Township 27 N. Range 24 W. 6th P.M.

	East on a random line bet Secs 26 and 27 Va 13° 40' E
13.00	Enter Marsh
40.00	¼ Sec Cor cannot be established as it falls in Marsh.
80.45	Intersect North and South line at 35 lks North of point of Cor to Sec 22. 23. 26. 27
	From which point Drew North 79° 45' West for a true line bet Secs 22 & 27. Va 13° 40' E
40.25	Raised mound of earth 2½ ft high from pits 18 x 24 x 12 in deep for Qr. Cor. [illegible]
80.48	Cor to secs. 21, 22, 27 & 28
	Land Marshy peat like-soil

Township 27 N. Range 24 W 6th P.M.

North on a true line bet
Sec° 21 and 22.
Va 13° 40' E

40.00 Raised mound of Earth
2½ feet high from pits
18 + 24 + 12 in deep
for 1/4 Sec Cor.

80.00 Raised mound of Earth
2½ feet high from pits
18 + 24 + 12 in deep
for Cor to Sec: 15. 16. 21 + 22

Land sand hills
Soil 3rd Rate.

Township 27 N Range 24 W. 6th P.M.

East on random line
bet Sec° 15 and 22
Va 13° 40' E

40.00 Raised mound of Earth
for Temporary 1/4 Sec Cor
at this point a small
marsh 8 chs North

79.80 Intersected North and South
line 8 chs South of Cor
to Sec° 14. 15. 22 + 23.

From which Cor Chain
South 89° 57' West on
a true line bet Sec 15 + 22.
Va 13° 40' E.

39.90 Raised mound of Earth
2½ feet high from pits
18 + 24 + 12 in deep for
1/4 Sec Cor.

79.80 Cor to Sec 15. 16. 21 + 22.

Land sand hills
Soil 3rd Rate.

Township 27 N. Range 24 W 6th P.M.

North on a true line bet
Sec.s 15 and 16.
Va 13° 40' E.

24.00 Valley S. E.
40.00 Raised mound of Earth
2½ feet high from pit
18 + 24 + 12 in deep
for 1/4 Sec Cor.
61.00 Leave Valley E and W.
80.00 Raised mound of Earth
2½ feet high from pit
18 + 24 + 12 in deep for
Cor to Sec.s 9. 10. 15 and 16.

Land gently rolling
Soil 2nd Rate.

Township 27 N. Range 24 W. 6th P.M.

East on a random line
bet Sec.s 10 and 15
Va 13° 40' E

40.00 Raised mound of Earth
~~2½ feet high from pit~~
~~18 + 24 + 12~~
for Temporary 1/4 Sec Cor
79.96 Intersect North and South
line 11 Chs North of Cor
to Sec.s 10. 11. 14 and 15.

From which Cor Chain
North 89° 55' West on a
true line bet Sec.s 10 and 15
Va 13° 40' E
39.98 Raised mound of Earth
2½ feet high from pit
18 + 24 + 12 in deep
for 1/4 Sec Cor.
79.96 Cor to Sec 9. 10. 15 & 16.

Land sand hills
Soil 3rd Rate.

Township 27 N. Range 24 W. 6th P.M.

North on a true line bet
Sec. 9 and 10
Va 13° 40' E.

40.00 Raised mound of Earth
2½ feet high from pit
18 + 24 + 12 in deep for
1/4 Sec Cor.

50.00 Raised mound of Earth
2½ feet high from pit
18 + 24 + 12 in deep for
Cor to Sec. 3. 4. 9. 10

Land sand hill
Soil 3rd Rate.

Township 27 N. Range 24 W. 6th P.M.

East on a random line
bet Sec. 3 and 10
Va 13° 40' E.

40.00 Raised mound of Earth
for Temporary 1/4 Sec Cor

50.10 Intersected North and South
line 16 LKS North of Cor to
Secs. 2. 3. 10 and 11

From which Cor Corr
North 79° 53' West on
a true line bet Secs. 3 & 10
Va 13° 40' E

40.05 Raised mound of Earth
2½ feet high from pit
18 + 24 + 12 in deep for
1/4 Sec Cor.

50.10 Cor to Sec 3. 4. 9 & 10

Land sand hill
Soil 3rd Rate.

Township 27 N Range 24 W 6th P.M.

	North on a random line bet Sec.s 3 and 4 Va 13° 40' E
69.00	Enter Valley E and W.
36.00	Leave Valley E and W.
40.00	Raised mound of Earth for Temporary 1/4 Sec Cor
50.12	Intersect North boundary of Township 55 lks East of Cor to Sec.s 3 and 4
	From which Cor Dist South 24' East on a true line bet Sec.s 3 and 4 Va 13° 40' E
40.12	Raised mound of Earth 2½ feet high from pit 18 x 24 x 12 in deep for 1/4 Sec Cor.
50.12	Cor to Sec 3. 4. 9 & 10
	Land sandy Soil 3rd Rate.

Township 27 N Range 24 W 6th P.M.

	North on true line bet Sec 32 and 33 Va 13° 40' E
~~35.00~~	
40.00	Raised mound of Earth 2½ feet high from pit 18 x 24 x 12 in deep for 1/4 Sec Cor.
50.00	Raised mound of Earth 2½ feet high from pit 18 x 24 x 12 in deep for Cor to Sec.s 28. 29. 32. 33
	Land sand hills Soil 3rd Rate. July 20th 1874

Township 27 N. Range 24 W 6th P.M.

	East on random line bet Sec. 28 and 33. Va 13° 40' E
40 00	Raised mound of Earth for Temporary 1/4 Sec Cor.
79.66	Intersect North and South line 28 Chs North of Cor to Sec. 27 28 33 + 34
	From which Cor Brass. North 89° 45' West on a true line bet Sec 28 + 33 Va 13° 40' E
39.83	Raised mound of Earth 2 1/2 feet high from pit 18 + 24 + 12 in deep for 1/4 Sec Cor.
79.66	Cor to Sec 28 29 32 + 33.
	Land sand hills Soil 3rd Rate

Township 27 N. Range 24 W. 6th P.M.

	North on a true line bet Sec. 28 and 29. Va 13° 40' E
40.00	Raised mound of Earth 2 1/2 feet high from pit 18 + 24 + 12 in deep for 1/4 Sec Cor.
80.00	Raised mound of Earth 2 1/2 feet high from pit 18 + 24 + 12 in deep for Cor to Sec 20 21 28 + 29
	Land sand hills Soil 3rd Rate.

Township 27 N. Range 24 W 6th P.M.

	East or random line bet Sec. 21 and 28 Va 13° 40' E
40.00	Raised mound of Earth for Temporary 1/4 Sec Cor
79.85	Intersect North and South line 56 Lks North of true line Cor to Sec 21, 22, 27, 28.
	From which Cor Sun North 89° 36' W on true line bet Sec 21 and 28. Va 13° 40' E
39.92½	Raised mound of Earth 2½ feet high from pit 18 x 24 x 12 in deep for 1/4 Sec Cor.
79.85	Cor to Sec 20, 21, 28, 29.
	Sand Sand hills Soil 3rd Rate.

Township 27 N Range 24 W. 6th P.M.

	North on true line bet Sec 20 and 21 Va 13° 40' E
40.00	Raised mound of Earth 2½ feet high from pit 18 x 24 x 12 in deep for 1/4 Sec Cor.
60.00	Valley. N. E.
70.00	Sand hills
80.00	Raised mound of Earth 2½ feet high from pit 18 x 24 x 12 in deep for ~~1/4 Sec~~ Cor to Sec. 16, 17, 20, 21.
	Sand Sand hills Soil 3rd Rate.

Township 27 N Range 24 W 6th P.M.

East on random line bet
Sec.s 16 and 21
Va 13° 40' E

15.00	Valley. S. E
35.00	Land hills
40.00	Raised mound of Earth for temporary 1/4 sec cor
80.17	Intersect. North and South line 20 link North of cor to Sec 15. 16. 21 & 22

From which cor Dist
N 59° 51' W on true line
bet Sec.s 16 and 21
Va 13° 40' E

40.18 (08 1/2)	Raised mound of Earth 2 1/2 feet high from pits 18 + 24 + 12 in deep for 1/4 sec cor
80.17	cor to Sec 16. 17. 20 & 21

Land sand hills
Soil 3rd Rate.

Township 27 N. Range 24 W. 6th P.M.

North on a true line bet
Sec 16 and 17.
Va 13° 40' E.

20.00	Valley S. E
40.00	Raised mound of Earth 2 1/2 feet high from pits 18 + 24 + 12 in deep for 1/4 sec cor.
55.00	Land hills
80.00	Raised mound of Earth 2 1/2 feet high from pits 18 + 24 + 12 in deep for cor to Sec.s 8. 9. 16. 17

Land sand hills
Soil 3rd Rate.

	East on random bet Sec.s 9 and 16 Va 13° 40' E
40.00	Raised mound of Earth for Temporary 1/4 Sec Cor.
80.20	Intersect North and South line 25 Lks South of Cor to Sec.s 9. 10. 15 & 16.
	From which Cor Gum South ~~North~~ 89° ~~50'~~ 49' West on a true line bet Sec.s 9 & 16. Va 13° 40' E.
40.10	Raised mound of Earth 2½ feet high from pit 18 x 24 x 12 in dep for 1/4 Sec Cor.
80.20	Cor to Sec.s 8. 9. 16 & 17.
	Land sand hill Soil 3rd Rate.

	North on true line bet Sec.s 8 and 9. Va 13° 40' E
40.00	Valley N. E and Raised mound of Earth 2½ feet high from pit 18 x 24 x 12 in dep for 1/4 Sec Cor.
70.00	Sand hills.
80.00	Raised mound of Earth 2½ feet high from pit 18 x 24 x 12 in dep for Cor to Sec.s 4. 5. 8. 9
	Land sand hill and Valley Soil 2nd and 3rd Rate.

Township 27 N Range 24 W 6th P.M.

	East on random bet Sec: 4 and 9. Va 13° 40' E
15.00	Valley, S. W.
40.00	Raised mound of Earth for Temporary 1/4 Sec Cor.
47.00	Sand hills
79.77	Intersect North and South line 1/4 Link South of Cor to Sec: 3. 4. 9 & 10
	From which Cor Iron S. 89° 53' West on true line bet Sec 4 and 9. Va 13° 40' E
39.88½	Raised mound of Earth 2½ feet high from pits 18 & 24 & 12 in deep for 1/4 Sec Cor
79.77	Cor to Sec: 4. 5. 8. & 9

Land sand hills & Valley.
Soil 2nd & 3rd Rate.

Township 27 N. Range 24 W 6th P.M.

	North on random bet Sec: 4 and 5. Va 13° 40' E.
30.00	Valley, S. E.
40.00	~~Temporary 1/4~~ Raised mound of Earth for Temporary 1/4 Sec Cor.
55.00	Sand hills
80.23	Intersect North ~~and South~~ boundary of Township 30 Lks East of Cor to Sec: 4 & 5.
	From which Cor Iron. So 13' East on true line bet Sec: 4 and 5 Va 13° 40' E.
40.23	Raised mound of Earth 2½ feet high from pits 18 & 24 & 12 in deep for 1/4 Sec Cor
80.23	Cor to Sec 4. 5. 8. 9.

Land sand hills
Soil 3rd Rate.

Township 27 N. Range 24 W. 6th P.M.

	North on true line bet Sec. 31 and 32 Va 13° 40' E.
40.00	Raised mound of Earth 2½ feet high from pit 18 x 24 x 12 on dup for 1/4 Sec Cor.
80.00	Raised mound of Earth 2½ feet high from pit 18 x 24 x 12 on dup for. Cor to Secs. 29. 30. 31 & 32
	Land sand hills Soil 3rd Rate.

Township 27 N Range 24 W. 6th P.M.

	East on random line bet Sec. 29 and 32 Va 13° 40' E.
40.00	Raised mound of Earth 2½ feet high from pit
80.15	Intersect North and South line 19 chs South of Cor to Secs 28 29. 32 & 33.
	From which Cor Iron South 89° 52' West on a true line bet Sec 29 & 32 Va 13° 40' E.
40.07½	Raised mound of Earth 2½ feet high from pit 18 x 24 x 12 on dup for 1/4 Sec Cor.
80.15	Cor to Sec 29. 30. 31. 32.
	Land sand hills Soil 3rd Rate

Township 27 N Range 24 W. 6th P.M.

	West on random line bet Sec° 30 and 31 Va 13° 40' E.
40.00	Raised mound of Earth for Temporary 1/4 Sec Cor.
77.59	Intersect West boundary of Township 22 Chs. South of Cor to Sec°. 30 and 31.
	From which Cor Gum bears South 79° 50' East on true line bet Sec 30 and 31. Va 13° 40' E.
37.59.	Raised mound of Earth 2 1/2 feet high from pit 18 + 24 + 12 in deep for 1/4 Sec Cor.
77.59.	Cor to Sec° 29. 30. 31. 32.
	Land sand hill Soil 3rd Rate July 21st 1874

Township 27 N Range 24 W. 6th P.M.

	North on true line bet Sec° 29 and 30 Va 13° 40' E
40.00	Raised mound of Earth 2 1/2 feet high from pit 18 + 24 + 12 in deep for 1/4 Sec Cor.
80.00	Raised mound of Earth 2 1/2 feet high from pit 18 + 24 + 12 in deep for Cor to Sec° 19. 20. 29. 30.
	Land sand hill Soil 3rd Rate.

Township 27 No Range 24 W 6th P.M.

	East on random bet Lec. 20 and 29. Va 13° 40' E
40 00	Raised mound of Earth for Temporary 1/4 Sec Cor.
80 24	Intersect North and South line 26 Links North of Cor to Sec 20. 21. 28 and 29.
	From which Cor Sun North 79° 49' West on true line bet Sec° 20 & 29 Va 13° 40' E
40. 12	Raised mound of Earth 2½ feet high from pit 18 x 24 x 12 in deep for 1/4 Sec Cor.
80 24	Cor to Sec° 19. 20. 29. 30
	Land sand hill Soil 3rd Rate.

Township 27 N Range 24 W 6th P.M.

	West on a random line bet Sec. 19 and 30 Va 13° 40' E
40.00	Raised mound of Earth for Temporary 1/4 Sec Cor.
77.24	Intersect West boundary of Township 7 Links North of Cor to Sec° 19 and 30
	From which Cor Sun. N 89° 57' East on a true line bet Sec. 19 & 30. Va 13° 40' E.
37.24	Raised mound of Earth 2½ feet high from pit 18 x 24 x 12 in deep for 1/4 Sec Cor.
77.24	Cor to Sec. 19. 20. 29. 30
	Land sand hills Soil 3rd Rate.

Township 27 N Range 24 W 6th P.M.

	North on true line bet Sec. 19 and 20 Va 13°. 40' E
40.00	Raised mound of Earth 2½ feet high from pits 18 + 24 + 12 in deep for 1/4 Sec Cor.
50.00	Valley E and W.
80.00	Raised mound of Earth 2½ feet high from pits 18 + 24 + 12 in deep for Cor to Sec. 17. 18. 19. 20
	Land Sand hills + Valley Soil 2nd + 3rd Rate.

Township 27 N Range 24 W. 6th P.M.

	East on random bet Sec. 17 and 20 Va 13° 40' E
15.00	Sand hill
40.00	Raised mound of Earth for Temporary 1/4 Sec Cor
79.95	Intersect North and South line 13 link South of Cor to Sec 16 17. 20 + 21.
	From which Cor Sun. S. 89° 54' West on a true line bet Sec 17 + 20. Va 13° 40' E
39.97½	Raised mound of Earth 2½ feet high from pits 18 + 24 + 12 in deep for 1/4 Sec Cor.
79.95	Cor to Sec. 17. 18. 19. 20.
	Land Sand hills Soil 3rd Rate.

Township 27 N Range 24 W 6th P.M.

	West on random bet Sec.s 18 and 19. Va 13° 40' E.
40.00	Raised mound of Earth
65.00	for Temporary 1/4 Sec Cor. Sand hills.
77.12	Intersect West boundary of Township 18 Sk North of Cor to Sec.s 18 & 19
	From which Cor Drew North 89° 52' East on true line bet Sec.s 18 & 19. Va 13° 40' E.
37.12	Raised mound of Earth 2 1/2 feet high from pits 18 & 24 & 12 in deep for 1/4 Sec Cor
77.12	Cor to Sec.s 17. 18. 19. 20

Land Sandhill
Soil 3rd Rate.

Township 27 N Range 24 W. 6th P.M.

	North on true line bet Sec.s 17 and 18 Va 13° 40' E
40.00	Raised mound of Earth 2 1/2 feet high from pits 18 & 24 & 12 in deep for 1/4 Sec Cor. and Enter Sand hills
80.00	Raised mound of Earth 3 1/2 feet high from pits 18 & 24 & 12 in deep for Cor to Sec.s 7. 8. 17 & 18.

Land Sandhills & Valley
Soil 2nd & 3rd Rate.

Township 27 N Range 24 W 6th P.M.

	East on a random line bet Sec. 8 and 17 Va 13° 40' E
40 00	Raised mound of Earth for Temporary 1/4 Sec Cor.
79.84	Intersect North and South line 58 Links South of Cor to Sec. 8. 9. 16 & 17.
	From which Cor Scm. South 89° 35' West on a true line bet Sec 8 & 17. Va 13°. 40' E.
39.92	Raised mound of Earth 2½ feet high from pit 18 + 24 + 12 in deep for 1/4 Sec Cor.
79.84	Cor to Sec. 7. 8. 17 & 18.
	Land sand hills Soil 3rd Rate.

Township 27 N Range 24 W. 6th P.M.

	West on random bet Sec. 7 and 18. Va 13° 40' E
40.00	Raised mound of Earth ~~2½ feet high from pit 18 + 24 + 12 in deep for~~ Temporary 1/4 Sec Cor
76.79	Intersect West boundary of Township 30 Links South of Cor to Sec 7 and 18
	From which Cor Scm South 89° 47' East on true line bet Sec. 7 & 18. Va 13°. 40' E
36.79	Raised mound of Earth 2½ feet high from pit 18 + 24 + 12 in deep for 1/4 Sec Cor.
76.79	Cor to Sec 7. 8. 17. 18.
	Land sand hills Soil 3rd Rate.

North on true line bet
Sec 7 and 8
Va 13° 40' E
20.00 Valley, N. E.
40 00 Raised mound of Earth
2½ feet high from pit
18 + 24 + 12 in deep
for ¼ Sec Cor
45.00 Sand hills
80 00 Raised mound of Earth
2½ feet high from pit
18 + 24 + 12 in deep
for Cor to Secs. 5. 6. 7. 8

Land sand hills Valley
Soil 2nd 3rd Rate.

East on random bet
Sec 5 and 8
Va 13° 40' E.
40.00 Raised mound of Earth
3 for Temporary ¼ Sec Cor
79.90 Intersect North and South
line 40 links South of Cor
to Secs. 4. 5. 8. 9

From which Cor Sun.
S. 89° 43' West on a
true line bet Sec 5 and 8
Va 13° 40' E
39.95 Raised mound of Earth
2½ feet high from pit
18 + 24 + 12 in deep for
¼ Sec Cor
79.90 Cor to Sec 5. 6. 7 + 8.

Land sand hills
Soil 3rd Rate.

West on random line
bet Secs. 6 and 7
Va 13° 40' E.

40.00 Raised mound of Earth
for Temporary 1/4 Sec Cor.

76.60 Intersect West boundary
of Township 28 Links
South of Cor to Sec 6 & 7.

"From which Cor Trees
South 89. 47' East on
a true line bet Secs 6. 7.
Va 13° 40' E.

36.60 Raised mound of Earth
2½ feet high from pit
18 + 24 + 12 in deep
for 1/4 Sec Cor.

76.60 Cor to Sec 5. 6. 7. 8

Land sand hills
Soil 3rd Rate.

North on random line
bet Secs 5 and 6
Va 13° 40' E

40.00 Raised mound of Earth
for Temporary Cor 1/4 Sec

58.00 Valley, S. E.

70.00 Sand hills

80.33 Intersect North boundary
of Township 15 Links East
of Cor to Sec 5 and 6.

"From which Cor Trees.
South 6' East on a
true line bet Sec 5 & 6.
Va 13° 40' E

40.33 Raised mound of Earth
2½ feet high from pit
18 + 24 + 12 in deep for
1/4 Sec Cor.

80.33 Cor to Sec 5. 6. 7 & 8.

Land sand hills
Soil 3rd Rate

July 22d 1844

General Description of —
Township 27 North of Range
24 West of 6th Principal
Meridian in the State
— of Nebraska —.

This Township is principally
Sand hills 3rd Rate Soil
With several small valleys
Containing fair 2nd Rate
Soil It also has Water
in several Marshes one
in Sections 33 and 34
one in Sections 22 and 27
and small ones in Sections
15. 13 and 24
No Running Water & No Timber,

A List of the names of the Individuals employed ~~in~~ to assist in running measuring or marking the lines & Corners described in the foregoing Field Notes of Township No 27 N. of the Base Line of Range 24 West of the 6th Principal Meridian Showing the respective Capacities in which they acted.

William Powell Chainman
Robert Little Chainman
C. Warner
W. F. Van horn } Moundman
George Hilton Flagman.

We hereby certify that we assisted W. H. McBroom, Deputy Surveyor in subdividing Township No 27 North of Base Line of Range No 24 West of the 6th Principal Meridian and that said Township has been in all respects to the best of our knowledge and belief Well and Faithfully Surveyed and the boundary Monuments planted according to Instructions of the Surveyor General and of the dimensions Character Construction Character and marking and in the manner as Specifically described in the Foregoing Field Notes

William Powell. Chainman
S. R. Little Chainman
C. Warner
W. F. Van Horn } Moundman
Geo L. Hilton Flagman.

Subscribed and Sworn to by the above mentioned parties before me a Notary Public in and for Lincoln County Nebraska,
This 8 day of Aug 1874

O. R. Goodale
Notary Public

I W. H McBroom, Deputy Surveyor do Solemnly swear that in pursuance of a Joint Contract wherein W. H McBroom and W. T. Hull are Joint Contractors with E. E Cunningham Surveyor General for the District of Nebraska and Iowa bearing date The 3 day of July 1874 I have well faithfully truly in my own proper person and in strict Conformity to the instructions furnished by the Surveyor General the Surveying Manual and the Laws of the United States Surveyed all those Townships part or portions of Townships 27 North of Base line in Range 24 West of the 6th Principal Meridian as are represented in the foregoing Field Notes as having been Surveyed under my direction and I do further Solemnly Swear that all the Corners of said Surveys have been Established and perpetuated in strict accordance with the Surveying Manual printed Instructions and Special Instructions of the Surveyor General, of dimensions Character Construction and Marking and in the manner Specifically described in the Foregoing Field Notes and that the Foregoing are the true and original Field Notes of such Surveys.

W. H. McBroom
Deputy Surveyor

Subscribed and Sworn to before me this 22d day of Sept 1874

R P Beecher
Notary Public

Surveyor Generals Office
Plattsmouth Sept 17th 1874

The foregoing field notes of the Survey and Subdivision of Township No 27 N of Base Line of Range No 24 W of 6th P.M. Executed by Wm T Hull deputy Surveyor under Joint Contract No 81. dated July 3d. 1874. Wherein Wm H McGroom and Wm T Hull are joint Contractors in the month of July having been critically examined the necessary Corrections and Explanations made, the said Field Notes and the Surveys they describe are hereby approved

E. E. Cressingham
Surveyor General

Index to
Town 28 N. Range 24 West

6	65	5	49	4	38	3	27	2	16	1
64		63		48		37		26		15
7	62	8	47	9	36	10	25	11	14	12
61		60		46		35		24		13
18	59	17	45	16	34	15	23	14	12	13
58		57		44		33		22		11
19	56	20	43	21	32	22	21	23	10	24
55		54		42		31		20		9
30	53	29	41	28	30	27	19	26	8	25
52		51		40		29		18		7
31	50	32	39	33	28	34	17	35	6	36

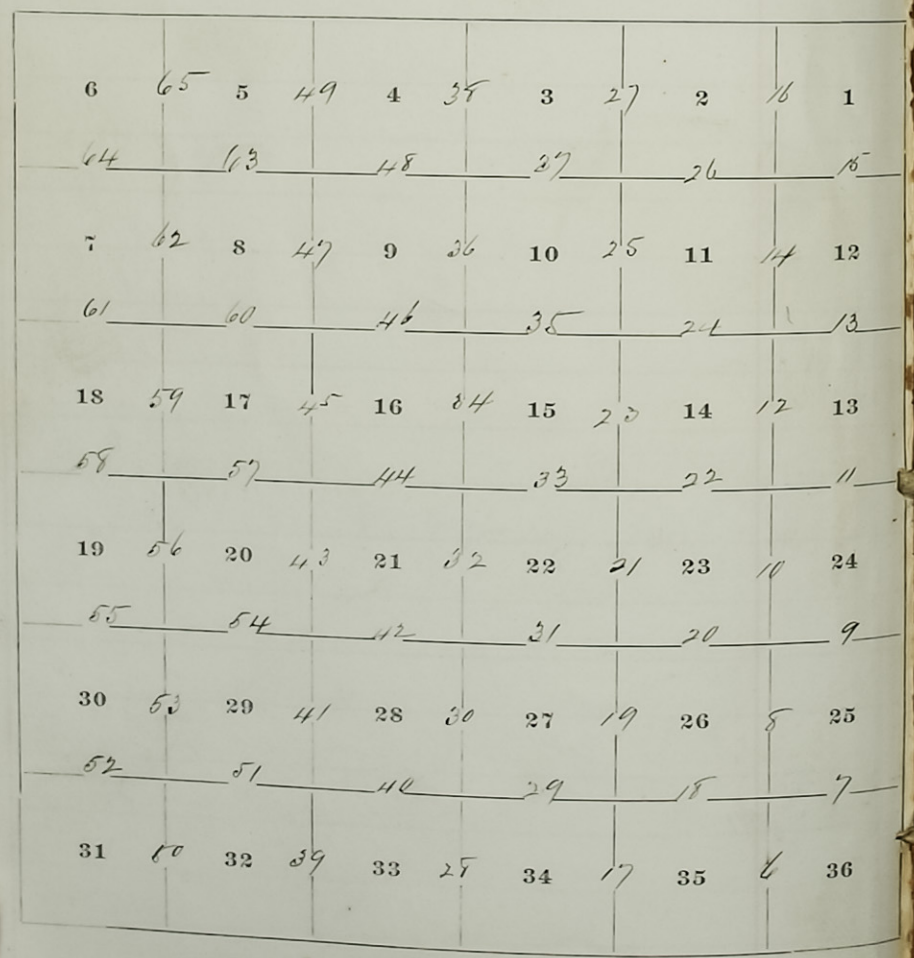

Field Notes
of
The Sub division lines
of
Township 28 North of Base line
of
Range 24 West of 6th P.M.
in
The State of Nebraska
Surveyed by W. H. McBroom
~~and W. T. Hall~~ Deputy
Surveyors under Contract
No. 181 Dated July 3d
1874.

Survey commenced July 23th
Survey Completed July 27th

List of names of the individuals employed to assist in running measuring and marking the Sub division lines of this Township

William Powell
S. Robert Little } Chainman
C. Warner
W. F. Van Horn } Moundman
George Hilton } Flagman

To determine the proper adjustment of my Compass for the sub-division of this Township I begin at the Cor to Twns 27 and 28 North Ranges 23 and 24 West and run thence North on a ~~true~~ line bet Secs. 31 and 36 Va 13° 42' E

40. 10 1/4 Sec Cor

50. 15 Cor to Secs. 25, 30, 31 & 36

Therefore my Compass is in proper adjustment for the sub division of this Township

Township 24 8 N Range 24 W 6th P.M.

North on true line bet.
Sec. 35 and 36

Va. 13° 42' E

40.00 Raised mound of Earth
2½ feet high from pits
18 × 24 × 12 in deep for ¼
sec. cor.

56.00 intersect ~~marsh~~ valley course E & W
70.00
80.00 this corner falls in marsh and
cannot be Established

Township 24 8 N Range 24 W. 6th P.M.
From 16 point in marsh for cor. to sec. 25.26.35 & 36 I run

East on random line bet.
Sec. 25 and 36

Va. 13° 42' E

40.00 leave marsh and raise mound
of Earth for temporary ¼ sec. cor.
72.00 leave valley enter sand hills
80.10 Intersect East Boundary of Town=
ship 25 lks. south of cor. to Sec.
25 and 36

From which cor. I run
S. 89° ~~50'~~ 49' West on true line bet.
Sec. 25 and 36

Va. 13° 42' E

40.05 Raised mound of Earth 2½ feet
~~deep~~ high from pits 18 × 24 × 12 in deep
for ¼ sec. cor.
80.10 to point for cor. to Sec. 25.26.35.36

Land Low bottom and sand hills
Soil 3d rate

Township 24 N Range 24 W. 6th P.M.

North on true line bet. Sec. 25 and 26

Va. 13°. 42' E

11.00 Leave marsh and rank mound of Earth 2 1/2 feet high from pits 18 x 24 x 12 in. deep for witness cor. to sec. 25. 26. 35 and 36:

40.00 Raise mound of Earth 2 1/2 feet deep from pits 18 x 24 x 12 in deep for 1/4 sec. cor.

80.00 Raise mound of Earth 2 1/2 feet deep from pit 18 x 24 x 12 in deep for cor. to sec. 23. 24. 25 and 26

This cor. falls in edge of valley

mostly sand hills

Soil 3rd rate

Township 24 N Range 24 W 6th P.M.

East on random line bet. sec. 24 and 25

Va. 13° 42' E

40.00 Raised mound of Earth for temporary 1/4 sec. cor.

79.70 Intersect East Boundary of Township 40 lks. East of cor. to sec. 24 and 25

From which cor. I run S. 89° 43' West on true line bet. sec. 24 and 25

Va. 13° 42' E

39.85 Raised mound of Earth 2 1/2 feet high from pits 18 x 24 x 12 in. deep for a 1/4 sec. cor.

79.70 Cor. to Sec. 23. 24. 25. 26

Land Level

Soil 2nd rate

Township 24 N Range 24 W 6th P.M.

	North on true line bet. Sec. 23 and 24
	Va. 13° 42' E
10.00	Low sand hills
40.00	Raised mound of Earth 2 1/2 feet high from pits 18 x 24 x 12 in. deep for 1/4 Sec. cor.
80.00	Raised mound of Earth 2 1/2 feet ~~deep~~ high from pits 18 x 24 x 12 in. deep for cor. to sec. 13. 14. 23. 24
	Land sand hills
	Soil 3rd rate

Township 24 N Range 24 W 6th P.M.

	East on random line bet. Sec. 13 and 24
	Va. 13° 42' E.
40.00	raise mound of Earth 2 1/2 for fourth cor.
79.60	Intersect East Boundary of Township 25 N. South of cor. to sec. 13 and 24
	From which cor. I run S. 89° 49' West on true line bet. sec. 13 and 24
	Va. 13° 42' East
39.80	Raised mound of Earth 2 1/2 feet high from pits 18 x 24 x 12 in. deep for 1/4 sec. cor.
79.60	cor. to sec. 13. 14. 23. 24
	Land sand hills
	Soil 3rd rate

Township 24 N Range 24 W. 6th P.M.

North on true line bet
Sec. 13 and 14
Va. 13° 42' E

40.00 Raise mound of Earth 2½
feet high from pits 18x24x
12 in. deep for 1/4 sec. cor.

80.00 Raise mound of Earth 2½
feet high from pits 18x24x
12 in. deep for Cor. to Sec.
11. 12. 13 and 14
Va. 13° 42' E

Land sand hills, soil 3rd rate

Township 24 N Range 24 W 6th P.M.

East on random line bet.
Sec. 12 and 13
Va. 13° 42' E

40.00 Raise mound for temporary
1/4 sec. cor

79.95 Intersect East boundary of
Town 18th. South of Cor. to
Sec. 12 and 13

From which cor. Town
S. 89° 52' West on true line
bet. sec. 12 and 13
Va. 13° 42' E

39.97½ Raise mound of Earth 2½ feet
deep from pits 18x24x12in.
deep for 1/4 sec. cor.

79.95 Cor. to sec. 11. 12. 13 and 14

Land sand hills
Soil 3rd rate

Township 27 N. Range 24 W. 6th P.M.

	North on true line bet. sec. 11 and 12
	va. 13° 42' E
40.00	Raised mound of Earth 2½ feet high from pits 18 x 24 x 12 in. deep for ¼ sec. cor.
80.00	Raised mound of Earth 2½ feet high deep from pits 18 x 24 x 12 in. deep for cor. to sec. 1. 2. 11. and 12
	Land sand hills
	Soil 3rd rate

Township 27 N. Range 24 W. 6th P.M.

	East on random line bet. Sec. 1 and 12
	va. 13° 42' E
40.00	Raised mound of Earth for temporary ¼ cor.
80.12	Intersect East Boundary of Township 33 lks. South of cor. to sec. 1 and 12
	va. 13° 42' E.
	From which cor. 9 mm S. 89° 46' West on true line bet. sec. 1 and 12
	va. 13° 42' E
40.06	raised mound of Earth 2½ feet high from pits 18 x 24 x 12 in. deep for ¼ sec. cor.
80.12	Cor. to secs. 1. 2. 11. 12
	Land sand hills
	Soil 3rd rate

Township 27 N Range 24 W 6th P.M.

	North on ~~random~~ True line bet. Sec. 1 and 2
	Va. 13° 42' E
40.00	Raised mound of Earth 2½ feet high from pits 18 + 24 + 12 in. deep for ¼ Sec Cor.
81.60	Intersect North Boundary of Township 17.90 ch. West of the Cor. to Sec. 31 and 36 Township 29 North ~~Range~~ Ranges 23 and 24 West
	At which point I raise mound of Earth 2½ feet high from 3 pits 18 X 24 X 12 in deep for Closing Cor. to Sec. 1 and 2 Town 28 N. Range 24 West
	Land sand hill Soil 3rd Rate.
41.60	July 28th 1874
81.60	Cor.

Township 28 N. Range 24 W 6th P.M.

	North on true line bet. Sec. 34 and 35
	Va. 13° 42' E.
40.00	Raise mound of Earth 2½ feet high deep from pits 18 X 24 X 12 in. deep for ¼ Sec. Cor.
80.00	Raised mound of Earth 2½ feet ~~deep~~ high from pits 18 X 24 X 12 in deep for Cor. to Sec. 26. 27. 34 and 35
	Land sand hills soil 3rd rate

Township 28 N. Range 24 W 6th P.M.

	East on random line bet. Sec. 26 and 35
	Va. 13° 42' E
5.00	Enter valley S. E
40.00	Raised mound of Earth for temporary 1/4 cor.
50.00	marsh S. E
79.70	Intersect North and south line 32 lks. south of cor. to sec. 25. 26. 35 and 36
	From which cor. I run S. 89° 46' West on true line bet. Sec. 26 and 35
	Va. 13° 42' E,
39.85	Raised mound of Earth 2 1/2 feet ~~deep~~ high from pits 18 x 24 x 12 in. deep for 1/4 sec. cor.
79.70	Cor. to Sec. 26. 27. 34 and 35
	Land mostly valley + marsh soil 2d + 3d rate

Township 28 N. Range 24 W. 6th P.M.

	North on true line bet. Sec. 26 and 27
	Va. 13° 42' E.
5.00	valley S. E.
17.00	marsh course S. E.
40.00	point for 1/4 cor. falls in marsh and cannot be established
45.00	leave marsh and Raise mound of Earth 2 1/2 feet ~~deep~~ high from pits 18 x 24 x 12 in deep for Witness cor. 5 chs N of true point
55.00	Leave ~~marsh~~ valley Enter sand hills
80.00	Raised mound of Earth 2 1/2 feet ~~deep~~ high from pits 18 x 24 x 12 in. deep for cor. to sec. 22. 23. 26 and 27
	Land sand hills + valley soil 2d + 3d rate

	East on random line bet. Sec. 23 and 26 Va. 13°. 42' E.
40.00	Raised mound of Earth for temporary 1/4 sec. cor.
79.80	Intersect North and South line 20 links South of Cor to Sec. 25. 26. 35. 36.
	From which Cor. Run South 89°. 51' West on true line bet Sec. 23 and 26 Va 13° 42 E
39.90	Raised mound of Earth 2½ feet high from pit 18 + 24 + 12 in deep for 1/4 Sec Cor.
79.80	Cor to Sec 22 23 26. 27.
	Land Sand hills Soil 3rd Rate.

	North on a true line bet Sec 22 and 23. Va 13° 42' E.
40.00	Raised mound of Earth 2½ feet high from pit 18 + 24 + 12 in deep for 1/4 Sec Cor.
80.00	Raised mound of earth 2½ feet high from pit 18 + 24 + 12 in deep for Cor to Sec. 14. 15. 22. 23.
	Land Sand hills Soil 3rd Rate.

Township 28 N. Range 24 W 6th P.M.

	East on random bet Sec.s 14 and 23. Va 13° 42' E.
40.00	Raised mound of earth for Temporary 1/4 Sec Cor.
80.20	Intersect North and South line 15 links North of Cor to Sec.s 13. 14. 23. 24
	From which Cor Gum North 89° 54' West on true line bet Sec.s 14 & 23
40.10	Raised mound of Earth Va 13° 42' E 2½ feet high from pit 18 + 24 + 12 in deep for 1/4 Sec Cor.
80.21	Cor to Sec 14. 15. 22. 23
	Land sand hills Soil 3rd Rate

Township 28 N. Range 24 W. 6th P.M.

	North on a true line bet Sec.s 14 and 15 Va 13° 42' E.
17.00	Valley, S. E.
23.00	Enter Land hills
40.00	Raised mound of Earth 2½ feet high from pit 18 + 24 + 12 in deep for 1/4 Sec Cor
80.00	Raised mound of Earth 2½ feet high from pit 18 + 24 + 12 in deep for Cor to Sec.s 10. 11. 14. 15.
	Land sand hills Soil 3rd Rate.

Township 25 N. Range 24 W 6th P.M.

	East on random bet Sec: 11. 14 Va 13° 42' E.
40.00	Raised mound of Earth for Temporary 1/4 Sec Cor.
79.90	Intersect North and South line 17 Links South of Cor to Sec: 11. 12. 13. 14
	From which Cor Gum South 79° 53' West on a true line bet Sec 11. 14. Va 13° 42' E.
39.95	Raised mound of Earth 2½ feet high from pit 18 + 24 + 12 in deep for 1/4 Sec Cor.
79.90	Cor to Sec: 10. 11. 14. 15
	Land sand hills Soil 3rd Rate.

Township 25 N. Range 24 W. 6th P.M.

	North on true line bet Sec: 10 and 11 Va 13° 42' E.
22.00	Valley East.
25.00	Sand hills
40.00	Raised mound of Earth 2½ feet high from pit 18 + 24 + 12 in deep for 1/4 Sec Cor.
70.00	Valley.
77.00	Sand hills
80.00	Raised mound of Earth 2½ feet high from pit 18 + 24 + 12 in deep for Cor to Sec: 2. 3. 10. 11
	Land sand hills Soil 3rd Rate

Township 28. N. Range 24 W 6th P.M.

	East on random bet Secs. 2 and 11 Va 13° 42' E
40.00	Raised mound of Earth for Temporary 1/4 Sec Cor.
79.75	Intersect North and South line 42 Links South of Cor to Sec. 1. 2. 11. 12.
	From which Cor Run South 89° 42' West on true line bet Sec. 2 & 11 Va 13° 42' E
39.87½	Raised mound of Earth 2½ feet high from pits 18 + 24 + 12 in deep for 1/4 Sec Cor
79.75	Cor to Sec. 2. 3. 10 & 11
	Land sand hills Soil 3rd Rate.

Township 28 N. Range 24 W. 6th P.M.

	North on ~~random~~ True line bet Sec. 2. and 3 Va 13. 42' E.
40.00	Raised mound of Earth 2½ feet high from pit 18 + 24 + 12 in deep for 1/4 Sec Cor.
81.48	Intersect north boundary of Township 17 Chs 46 Lks West of Cor to Sec. 35. 36. Town 29 North Range 24 West at which point I raised mound of Earth 2½ feet high from 3 pits 18 + 24 + 12 in deep for closing Cor to Sec. 2 and 3 Township 28. North Range 24 West
	Land sand hills Soil 3rd rate
~~41.50~~	July 24th
~~81.48~~	[illegible] 2 3 10. 11 [illegible] hills Soil 3rd Rate.

Township 28 N. Range 24 W 6th P.M.

North on true line bet
Secs. 33 and 34
Va 13° 42' E.

40.00 Raised mound of Earth
2½ feet high from pits
18 + 24 + 12 in deep
for 1/4 Sec Cor

80.00 Raised mound of earth
2½ feet high from pits
18 + 24 + 12 in deep
for Cor to Sec 27, 28, 33, 34

Sand Sand hills
Soil 3rd Rate.

Township 28 N. Range 24 W. 6th P.M.

East on random bet
Secs. 27. and 34
Va 13° 42' E.

40.00 Raised mound of Earth
for Temporary 1/4 Sec Cor

80.12 Intersect North and
South line 20 link
North of Cor to Sec 26.27.34.35.

From which Cor Run
North 89° 51' West on
a true line bet Sec 27. 34
Va 13° 42' E.

40.06 Raised mound of Earth
2½ feet high from pits
18 + 24 + 12 in deep for
1/4 Sec Cor

80.12 Cor to Sec 27. 28 33. 34

Sand Sand hills
Soil 3rd Rate

Township 28 N. Range 24 W 6th P.M.

North on true line bet
Sec.. 27 and 28
Va 13° 42' E

40.00 Valley & Raised mound
of Earth 2½ feet high
from pit 18 + 24 + 12
in deep for 1/4 Sec Cor.

80.00 Raised mound of Earth
2½ feet high from pit
18 + 24 + 12 in deep
for Cor to Sec 21. 22. 27. 28.

Land Sand hills
Soil 3rd Rate.

Township 28 N. Range 24 W. 6th P.M.

East on random line
bet Secs.. 22 and 27.
Va 13° 42' E.

2.00 to Marsh.

25.00 Sedge Marsh.

40.00 Raised mound of Earth
for Temporary 1/4 Sec Cor
and Sedge Valley.

79.90 Intersect North and South
line 40 Lks North of Cor
to Secs.. 22. 23. 26. 27.

From which, Cor Trees.
Bo 89° 45' West on
true line bet Secs. 22 & 27
Va. 13° 42' E

39.95 Raised mound of Earth
2½ feet high from pit
18 + 24 + 12 in deep
for 1/4 Sec Cor.

79.90 Cor to Secs. 21. 22. 27. 28

Land Sand hills & Valley
Soil 2nd & 3rd Rate.

Township 28 N Range 24 W 6th P.M.

	North on a true line bet Sec. 21 and 22 Va 13° 42' E
02.00	Marsh. S. E.
18.00	Scare Marsh.
25.00	Sand hills
40.00	Raised mound of Earth 2½ feet high from pit 18 + 24 + 12 in deep for 1/4 Sec Cor.
80.00	Raised mound of Earth 2½ feet high from pit 18 + 24 + 12 in deep for Cor to Sec 15.16.21.22.
	Sand sand hills Soil 3rd Rate.

Township 28 N Range 24 W. 6th P.M.

	East on a random line bet Sec. 15 and 22. Va 13° 42' E.
40.00	Valley and Raised mound of Earth for Temporary 1/4 Sec Cor.
70.00	Sand hills
79.60	Intersect North and South line 50 links North of Cor to Sec. 14.15.22.23.
	From which Cor Trees North 89° 39' West on a true line bet Secs. 15 and 22. Va 13° 42' E
39.80	Raised mound of Earth 2½ feet high from pit 18 + 24 + 12 in deep for 1/4 Sec Cor
79.60	Cor to Sec 15.16.21.22
	Sand sand hills & Valley Soil 3rd Rate.

Township 28 N Range 24 W. 6th P.M.

North on a true line bet Sec.s 15 and 16
Va 13° 42' E.

35.00 Valley. S. E.

40.00 Raised mound of Earth 2½ feet high from pit 18 + 24 + 12 in deep for ¼ Sec Cor.

80.00 Raised mound of Earth 2½ feet high from pit 18 + 24 + 12 in deep for Cor to Sec.s 9. 10. 15 + 16.

Land sand hills + Valley
Soil 2nd + 3rd Rate.

Township 28 N. Range 24 W. 6th P.M.

East on a random line bet Sec.s 10 and 15.
Va 13° 42' E

30.00 Enter sand hills

40.00 Raised mound of Earth for Temporary ¼ Sec Cor

79.70 Intersect North and South line 37 Links North of Cor to Sec.s 10. 11. 14. 15

From which Cor Drum No. 89° ~~45'~~ 44' West on true line bet Sec.s 10. 15.
Va 13° 42' E

39.85 Raised mound of Earth 2½ feet high from pit 18 + 24 + 12 in deep for ¼ Sec Cor.

79.70 Cor to Sec.s 9. 10. 15 + 16.

Land sand hills
Soil 3rd Rate.

Township 28 N Range 24 W. 6th P.M.

North on a true line bet
Sec.: 9 and 10
Va 13° 42' E

10.00 Land hills

40.00 Raised mound of Earth
2½ feet high from pit
18 + 24 + 12 in deep
for 1/4 Sec Cor.

80.00 Raised mound of Earth
2½ feet high from pit
18 + 24 + 12 in deep
for Cor to Sec.: 3. 4. 9. 10.

Land sand hills
Soil 3rd Rate.

Township 28 N. Range 24 W. 6th P.M.

East on a random line
bet Sec.: 3 and 10
Va 13° 42' E.

35.00 Valley. N. W.

40.00 Raised mound of Earth
for Temporary 1/4 Sec Cor.

79.98 Leave Valley.

80.15 Intersect North and
South line 15 Links
North of Cor to Sec. 2. 3. 10. 11

From which Cor Iron
North 89° 54' West on
a true line bet Sec. 3. & 10
Va. 13° 42' E

40.07½ Raised mound of Earth
2½ feet high from pit
18 + 24 + 12 in deep
for 1/4 Sec Cor.

80.15 Cor to Sec.: 3. 4. 9. 10.

Land sand hills
Soil 3rd Rate.

Township 28 N Range 24 W 6th P.M.

North on a true line
bet Sec. 3 and 4
Va 13° 42' E.

20.00 Valley E. W.

40.00 Leave same Valley and
Raise mound of Earth 2½ ft
high from pits 18 x 24 x 12 in deep for
~~for temporary~~ 1/4 Sec Cor

81.12. Intersect North boundary
of Township 16.54 chs
West of Cor to Secs 34 & 35.
Township 29 North Range
24 West and Raised
Mound of Earth from
3 pits 24 x 30 x 12 in
deep for Closing Cor.
to Sec. 3 & 4 Town
ship 28 North Range
24 West.

~~11.12.~~

~~81.12~~ Cor to Sec 3. 4. 9. 10
Land land ~~hills~~ Soil 3rd Rate.

Township 28 N Range 24 W 6th P.M.

North on a true line bet
Sec. 32. and 33
Va 13° 42' E.

40.00 Raised mound of Earth
2½ feet high from pit
18 x 24 x 12 in deep for
1/4 Sec Cor.

60.00 Valley East and West.

80.00 Raised mound of Earth
2½ feet high from pits
18 x 24 x 12 in deep
for Cor to Sec. 28. 29. 32. 33.

Land land hills
Soil 3rd Rate.
July 25th 1874

Township 28 N Range 24 W. 6th P.M.

East on random bet sec 28 and 33
Va 13° 42' E

40.00 Raised mound of Earth for Temporary 1/4 Sec Cor.

70.00 Sand hills

79.85 Intersect North and South line 20 links South of Cor to Secs. 27 28. 33. 34

From which Cor Run South 89° 51' West on a true line bet Secs 28 & 33.
Va 13° 42' E.

39.92½ Raised mound of Earth 2½ feet high from pit 18 + 24 + 12 in deep for 1/4 Sec Cor.

79.85 Cor to Sec 28, 29, 32, 33

Land Valley
Soil 2nd Rate.

Township 28 N. Range 24 W. 6th P.M.

North on a true line bet Secs. 28 and 29
Va 13° 42' E.

12.00 Sand hills

40.00 Raised mound of Earth 2½ feet high from pit 18 + 24 + 12 in deep for 1/4 Sec Cor.

80.00 Valley and Raise mound of Earth 2½ feet high from pit 18 + 24 + 12 in deep for Cor to Secs. 20. 21 28 and 29.

Land Sand hills
Soil 3rd Rate.

Township 28 N. Range 24 W. 6th P.M.

	East on a random line bet Sec° 21 and 28 Va 13° 42' E.
40.00	Raised mound of Earth for Temporary 1/4 Sec Cor
80.20	Intersect North and South line 40 links South of Cor to Sec° 21. 22. 27. 28
	From which Cor Run South 89° 43' West on a true line bet Sec° 21 & 28. Va 13° 42' E.
40.10	Raised mound of Earth 2 1/2 feet high from pit 18 + 24 + 12 in deep for 1/4 Sec Cor.
80.20	Cor to Sec 20. 21. 28. 29
	Land mostly Valley Soil 2nd Rate.

Township 28 North Range 24 W 6th P.M.

	North on a true line bet Sec° 20 and 21 Va 13° 42' E.
10.00	Marsh E and W.
36.00	Leave Marsh.
40.00	Land hills Raised mound of Earth 2 1/2 feet high from pit 18 + 24 + 12 in deep for 1/4 Sec Cor.
80.00	Raised mound of Earth 2 1/2 feet high from pit 18 + 24 + 12 in deep for Cor to Sec 16. 17. 20. 21
	Land land hills & Valley Soil 3rd Rate.

Township 28 N Range 24 W 6th P.M.

East on a random line
bet Secs. 16 and 21
Va 13° 42' E.

40.00 Raised mound of Earth
for Temporary 1/4 Sec Cor.

79.80 Intersect North and South
line 37 Links South of
Cor to Secs. 15. 16. 21. 22

From which Cor Run
South 79° ~~45'~~ 44' West on
a true line bet Secs. 16. 21.
Va 13° 42' E.

39.90 Raised mound of Earth
2½ feet high from pit
8 + 24 + 12 in deep for
1/4 Sec Cor.

79.80 Cor to Secs. 16. 17. 20. 21.

Land sand hills
Soil 3rd Rate.

Township 28 N Range 24 W. 6th P.M.

North on a true line bet
Secs. 16 and 17
Va 13° 42' E

40.00 Raised mound of Earth
2½ feet high from pit
18 + 24 + 12 in deep
for 1/4 Sec Cor.

70.00 Valley. E. E.

80.00 Raised mound of Earth
2½ feet high from pit
18 + 24 + 12 in deep
for Cor to Secs 8. 9. 16. 17.

Land sand hills
Soil 3rd Rate.

East on a random line
bet Sec 9 and 16
Va 13° 46' E

40.00 Raised mound of Earth
for Temprary 1/4 Sec Cor.

79.75 Intersect North and
South 15 links South
of Cor to Secs. 9.10.15 & 16

From which Cor Run
South 89° 54' West on
a true line bet Secs 9 & 16.
Va 13° 46' E

39.87½ Raised mound of earth
2½ feet high from pit
18 x 24 x 12 in deep
for 1/4 Sec Cor.

79.75 Cor to Secs. 8. 9. 16 & 17

Land Valley
Soil 2nd Rate.

North on a true line bet
Secs 8 and 9
Va 13° 46' E.

30.00 Sand hills

40.00 Raised mound of Earth
2½ feet high from pit
18 x 24 x 12 in deep for
1/4 Sec Cor.

80.00 Raised mound of Earth
2½ feet high from pit
18 x 24 x 12 in deep
for Cor to Sec 4. 5. 8. 9.

Sand mostly sand hills
Soil 3rd Rate.

Township 28 N. Range 24 W. 6th P.M.

	East on a random line bet Sec. 4 and 9 Va 13° 46' E.
40.00	Raised mound of Earth for Temporary 1/4 Sec Cor.
79.92	Intersect North and South line 20 links South of Cor to Secs. 3. 4. 9 & 10
	From which Cor Run South 89° 51' West on a true line bet Secs 4 & 9. Va. 13° 46' E
39.96	Raised mound of Earth 2½ feet high from pits 18 + 24 + 12 in deep for 1/4 Sec Cor.
79.92	Cor to Sec 4. 5. 8. 9
	Land hill Soil 3rd Rate.

Township 28 N Range 24 W. 6th P.M.

	North on ~~a random~~ True line bet Secs 4 and 5 Va 13° 46' E
40.00	Raised mound of Earth 2½ feet high from pits 18x24x12 deep for 1/4 Sec Cor.
40.00	Valley S. & E
70.00	Scare Valley
81.32	Intersect North boundary of Township 16. 32 ch West of Cor to Secs 33 & 34 Township 29 ~~25~~ North Range 24 West at which point raise mound of Earth from 3 pits 2½ feet high 24 + 30 + 12 in deep for closing Cor to Secs. 4 & 5 Township 28 North Range 24 West

Township 28 N Range 24 W 6th P.M.

	North on true line bet Sec. 31 and 32 Va 13° 46' E
40.00	Raised mound of Earth 2½ feet high from pits 18 + 24 + 12 in deep for ¼ Sec Cor.
70.00	Valley. E. and W.
80.00	Raised a mound of earth 2½ feet high from pits 18 + 24 + 12 in deep for Cor to Sec 29. 30. 31. 32.

Land sand hills
Soil 3rd Rate

Township 28 N Range 24 W 6th P.M.

	East on random line bet Sec. 29 and 32 Va 13° 46' E
40.00	Raised mound of Earth for Temporary ¼ Sec Cor.
79.96	Intersect North and South line 18 Link North off Cor to Sec 28. 29. 32. 33.
	From which Cor Dum North 89° 52' West on a true line bet Sec. 29. 32 Va 13° 46' E
39.98	Raised mound of Earth 2½ feet high from pits 18 + 24 + 12 in deep for ¼ Sec Cor.
79.96	Cor to Sec 29. 30. 31. 32.

Land Valley.
Soil 2nd Rate.

	West on random bet Sec. 30 and 31. Va 13° 46' E
40.00	Raised mound of Earth for Temporary 1/4 Sec Cor.
50.00	Sand hills
77.03	Intersect 3rd Guide Meridian West 5 Link South of Cor to Sec. 30 + 31.
	"From which Cor Drum South 89°. 58' East on a true line bet Sec 30 + 31 Va 13° 46' E
37.03	Raised mound of Earth 2 1/2 feet high from pit 18 + 24 + 12 in deep for 1/4 Sec Cor
77.03.	Cor to Sec. 29. 30. 31. 32.
	Sand Valley & Sand hills Soil 3rd Rate. July 26th 1874

	North on true line bet Sec. 29 and 30 Va 13° 46' E
32.00	Sand hills
40.00	Raised mound of Earth 2 1/2 feet high from pit 18 + 24 + 12 in deep for 1/4 Sec Cor.
80.00	Raised mound of Earth 2 1/2 feet high from pit 18 + 24 + 12 in deep for Cor to Sec. 19. 20. 29. 30.
	Sand sand hills Soil 3rd Rate.

Township 28 N Range 24 W 6th P.M.

	East on random line bet Sec.: 20. and 29. Va 13° 46' E.
10. 00	Valley. S. E.
40. 00	Raised mound of Earth for Temporary 1/4 Sec Cor.
79. 84.	Intersect North and South line 10 Links North of Cor to Sec 20. 21. 28 & 29.
	From which Cor Sun. North 89° 56' West on a true line bet Sec° 20. & 29. Va 13° 46' E
39. 92	Raised mound of Earth 2½ feet high from pit 18 + 24 + 12 in deep for 1/4 Sec Cor.
79. 84	Cor to Sec 19. 20 29. 30
	Land Valley Soil 2nd Rate

Township 28 N Range 24 W 6th P.M.

	West on random bet Sec.: 19 and 30 Va 13° 46' E
40 00	Raised mound of Earth for Temporary 1/4 Sec Cor.
77. 66.	Intersect Third Guide Meridian 16 Links North of Cor to Sec 19 & 30
	From which Cor Sun North 89° 53' East on a true line bet Sec.: 19. & 30 Va 13° 46' E
37. 66	Raised mound of Earth 2½ feet high from pit 18 + 24 + 12 in deep for 1/4 Sec. Cor.
77. 66	Cor to Sec.: 19. 20. 29. 30
	Land sand hills Soil 3rd Rate.

Township 24 N. Range 24 W. 6th P.M.

North on a true line
bet Sec.s 19. and 20
Va 13° 46' E

02.00 Enter Valley, S. E. N.W.
15.00 90 Marsh E.W.
40.00 Point for 1/4 Cor falls in
Marsh and cannot be
established.
42.00 Leave marsh and Raised
mound of Earth 2½ feet
high from pits 18+24+12
in deep for Witness Cor 2 chs
50.00 N of true point Enter Land hills N.W. & E.
80.00 Raised mound of Earth
2½ feet high from pits
18+24+12 in deep for
Cor to Sec.s 17. 18. 19. 20.

Land Valley and land hills
Soil 3rd Rate

Township 28 North Range 24 W. 6th P.M.

East on random line bet
Sec.s 17 and 20
Va 13° 46' E

40.00 Raised mound of Earth
2½ feet high from pits
18+24+12 in deep for
Temporary 1/4 Sec Cor
80.09 Intersect North and South
line 45 Links North of
Cor to Sec.s 16. 17. 20 & 21.

From which Cor Iron
North 89° 41' West on a
true line bet Sec.s 17 & 20
Va 13° 46' E

40.04½ Raised mound of Earth
2½ feet high from pits
18+24+12 in deep for
1/4 Sec Cor
80.09 Cor to Sec.s 17. 18. 19. 20

Land land hills
Soil 3rd Rate.

Township 28 N. Range 24 W. 6th P.M.

	West on random line bet Sec.s 18 and 19 Va 13° 46' E.
40.00	Raised mound of Earth for Temporary 1/4 Sec Cor
78.35	Intersect Third Guide Meridian 7 Links North of Cor to Sec 18 & 19.
	From which Cor Iron North 89° 57' East on a true line bet Secs. 18 & 19. Va 13° 46' E.
38.35	Raised mound of Earth 2½ feet high from pit 18 & 24 & 12 in deep for 1/4 Sec Cor.
78.35	Cor to Sec 17. 18. 19. 20

Land sand hills
Soil 3rd Rate.

Township 28 N Range 24 W. 6th P.M.

	North on true line bet Sec.s 17 and 18 Va 13° 46' E.
40.00	Raised mound of Earth 2½ feet high from pit 18 & 24 & 12 in deep for 1/4 Sec Cor.
80.00	Raised mound of Earth 2½ feet high from pit 18 & 24 & 12 in deep for Cor to Sec.s 7. 8. 17 & 18

Land sand hills
Soil 3rd Rate

Township 28 N Range 24 W 6th P.M.

	East on random line bet Sec. 7 and 17.
	Va 13° 46' E
40.00	Raised mound of Earth
50.00	for Temporary 1/4 Sec Cor.
79.70	Intersect Valley S. E. North and South line 20 links North of Cor to Secs. 8-9 16 & 17.
	From which Cor Drum North 89° 51' West on a true line bet Secs 8 & 17.
	Va 13° 46' E.
39.85.	Raised mound of Earth 2½ feet high from pit 18 x 24 x 12 in deep for
	1/4 Sec Cor.
79.70	Cor to Secs. 7. 8. 17 & 18
	Land sand hills
	Soil 3rd Rate.

Township 28 N. Range 24 W. 6th P.M.

	West on a random line bet Sec 7 and 18
	Va 13° 46' E
40.00	Raised mound of Earth
	for Temporary 1/4 Sec Cor.
79.01	Intersect Third Guide Meridian. 12 Links South of Cor to Secs 7 and 18
	From which Cor Drum South 89° 55' East on a true line bet Secs. 7 & 18.
	Va 13° 46' E.
39.01	Raised mound of Earth 2½ feet high from pit 18 x 24 x 12 in deep for
	1/4 Sec Cor
79.01	Cor to Sec 7. 8. 17 & 18
	Land sand hills
	Soil 3rd Rate.

Township 28 N Range 24 W 6th P.M.

North on a true line bet Sec.: 7 & 8
Va 13° 46' E

40.00 Valley S.E. and Raised mound of Earth 2½ feet high from pit 18 x 24 x 12 in deep for ¼ Sec Cor.

75.00 Sand hills N W & E

80.00 Raised mound of Earth 2½ feet high from pit 18 x 24 x 12 in deep for Cor to Sec.: 5. 6. 7. 8

Land Valley and sand hills
Soil 3rd Rate.

Township 28 N. Range 24 W. 6th P.M.

East on a random line bet Sec.: 5 and 8.
Va 13° 46' E.

40.00 Raised mound of Earth for Temporary ¼ Sec Cor

80.24 Intersect North and South line 19 Links South of Cor to Sec.: 4. 5. 8. 9.

From which Cor Drum South 89° 52' West on a true line bet Sec.: 5 & 8.
Va 13° 46' E

40.12 Raised mound of Earth 2½ feet high from pit 18 x 24 x 12 in deep for ¼ Sec Cor.

80.24 Cor to Sec.: 5. 6. 7. 8

Land sand hills
Soil 3rd Rate.

Township 28 N Range 24 W 6th P.M.

West on a random line
bet Sec: 6 and 7
Va 13° 46' E

10.00 Valley, S. E:

40.00 Raised mound of Earth
for Temporary 1/4 Sec Cor.

79.60 Intersect Third Guide Meridian
24 Links South of Cor to Sec:
6 and 7.

From which Cor Run
South 89° 50' East on a
true line bet Sec: 6 & 7.
Va 13° 46' E

39.60 Raised mound of Earth
2½ feet high from pits
18 & 24 & 12 in deep
for 1/4 Sec Cor.

79.60 Cor to Sec: 5. 6. 7. 8.

Land Valley
Soil 2nd Rate.

Township 28 N R 24 W 6th P.M.

North on a ~~random~~ true line
bet Sec: 5 and 6
Va 13° 46' E

40.00 Raised mound of Earth
2½ feet high from pits 18 & 24 & 12 in deep
~~for temporary~~ 1/4 Sec Cor.

80.77 Intersect North boundary
of Township at a point
15. 80 chs West of Cor
to Sec: 32 and 33.
Township 29 North Range
24 West of 6th P. M.
and Raised mound of Earth
from 3 pits 2½ feet high
24 & 30 & 12 in deep for
Closing Cor to Sec: 5 & 6
Township 28 North Range
24 West
~~South on a true line bet~~
~~Sec: 5 & 6~~
~~Va 13° 46' E~~

~~40.77~~ ~~Raised mound of Earth~~
~~2½ feet high from pits 18 &~~
~~24 & 12 in deep for 1/4 Sec Cor~~

~~80.77~~ ~~Cor to Sec: 5. 6. 7. & 8.~~

Land sandy hills ~~Soil 3rd Rate.~~
July 27th 1870

General Description of Township 28 North of Range 24 West of 6th P.M. In the State of Nebraska.

This Township is mostly sand hills with 3rd Rate Soil it Contains a few narrow Valleys with Soil between 2nd and 3rd Rate There is a low marsh extending from middle of Section 19 in a South East direction to midway bet Sections 25 and 36. which in Some places Contains water from 5 to 6 feet deep,

A List of the names of the Individuals employed to assist in running measuring or marking the lines and Corners described in the Foregoing Field Notes of Township No 28 North of the Base Line of Range No 24 West of the 6th Principal Meridian Showing the respective Capacities in which they acted.

William Powell Chainman
S. R. Little Chainman
C. W. Warner
W. F. Van Horn Mountaman
George Hilton Flagman.

We hereby certify that we assisted W. H. McBroom. Deputy Surveyor in Subdividing Township No 28 North of the Base Line Range No 24 West of the 6th principal Meridian and that said Township has been in all respects to the best of our belief well and faithfully Surveyed and the boundary Monuments planted according to the instructions of the Surveyor General and of the dimensions Character Construction and marking and in the manner as specifically described in the Foregoing Field Notes.

William Powell. Chainman
S R Little Chainman
C Warner
W F Van Horn Moundman
Geo L Hilton Flagman.

Subscribed and sworn to before by the above mentioned parties before me a Notary Public for Lincoln County State of Nebraska.

This 8 day of Aug 1874

O R Goodale
Notary Public

I W. H. McBroom Deputy Surveyor do solemnly swear that in pursuance of a Joint Contract wherein W H McBroom and W I Hull are Joint Contractors with E E Cunningham — Surveyor General for the District of Nebraska and Iowa bearing date the day of 18 I have well faithfully and truly in my own proper person and in strict conformity to the instructions furnished by the Surveyor General the Surveying Manual and the Laws of the United States surveyed all those Townships, part or portions of Townships 28 North of Base Line in Range 24 West of the 6th Principal Meridian as are represented in Foregoing Field Note as having been surveyed under my direction and I do further solemnly swear

that all the Corners of said Surveys have been Established and perpetuated in strict accordance with the Surveying Manual, printed instructions of the Surveyor General, of dimensions character — Construction and marking and in the manner specifically described in the Foregoing Field Notes and that the foregoing are the true and original Field Notes of such Survey.

W. H. McBroom
Deputy Surveyor

Subscribed & Sworn to before me this 22d day of Sept 1874

[illegible]
Notary Public

Surveyor General's Office
Helena Mont. Sept. 14th 1874

The foregoing field notes of Township No 20. North of the Base Line & of Range No 24 W of 6th PM. Executed by W. H. McBroom deputy Surveyor under joint Con. tract No. 81 dated July 3. 1874. Wherein W. H. McBroom & W. T. Dell are joint contractors in the month of July 1874 having been critically examined the necessary corrections and explanations made the said Field notes and the survey they describe are hereby approved.

E. E. Cunningham
Surveyor General

General Land Office • Original Field Notes

Book Number

482

The images in this file are photographs of the notes of the original surveys of the State of Nebraska on file in the Office of the Nebraska State Surveyor located in Lincoln, Nebraska.

The original surveys in Nebraska began in the mid 1850's and were completed in the mid 1880's. The Nebraska office of the Surveyor General was closed June 30, 1886.