General Land Office • Original Field Notes

Book Number

483

The images in this file are photographs of the notes of the original surveys of the State of Nebraska on file in the Office of the Nebraska State Surveyor located in Lincoln, Nebraska.

The original surveys in Nebraska began in the mid 1850's and were completed in the mid 1880's. The Nebraska office of the Surveyor General was closed June 30, 1886.

Town 29 N. Range 24 W

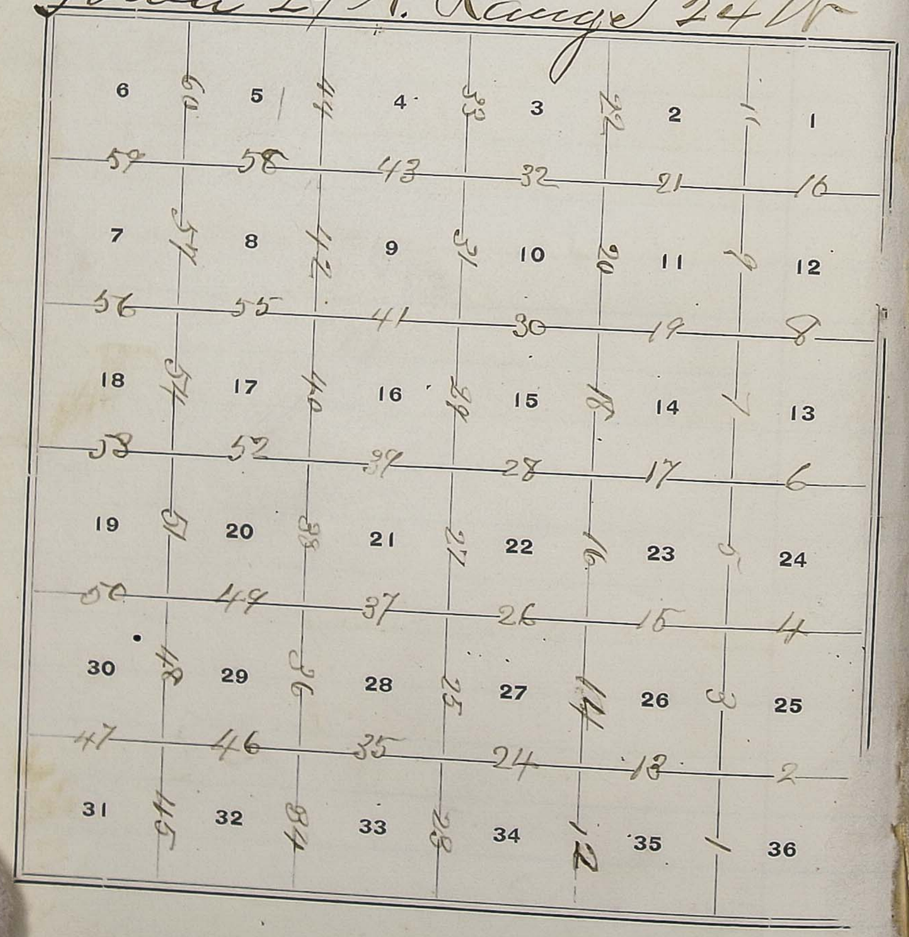

(a)

T.29-32 N.
R. 24 W.
54

Field Notes of [illegible]
visional Lines of
No. 29 North of the Base Line
of Range 24 West of the
6th Principal Meridian in
the State of Nebraska,
Surveyed by Robert Harvey
Deputy Surveyor, under joint
Contract No. 86 bearing date
the 21st day of October A.D. 1874
wherein Nicholas J. Paul and
Robert Harvey are joint
Contractors with E. E. Cunningham
United States Surveyor General
for the District of Nebraska
and Iowa.

Survey Commenced
November 1st 1874
Survey Completed
November 5th 1874

(B)

Names and duties of Assistants.

Thompson McNabb Chamman
George W Ebbin Chamman
George W McMillin Moundman
Harvey Cornell Moundman
Ankeney Miller Flagman

(C)

To determine the proper adjustment of my Compass for subdividing this Township, I commence at the Corner to Townships 29 North on the 7th Standard Parallel North Range 23 and 24 W. and run North on a blank line along the East Boundary of Section 36

Va. 14° 14 East

4002 To a point 12 links East of the 1/4 Sec Cor
8005 To a point 13 links East of the Corner to Sections 25 and 36

To retrace this line or run parallel thereto, my compass must be be adjusted to a variation of 14° 20' E.

Subdivision Commenced
November 14 1874

Township 29 N R 24 W 6th PM

From the Standard Corner
to Sections 35 and 36 on
the South Boundary of the
Township I run
North between Sections 35 & 36
Va 14° 20 E.

4000 Set post 2 x 3 in. 4 ft 1 ft deep
deposited Charred Stake
raised mound of earth
2½ ft high from pits
18 x 24 x 12 in deep for 1/4 Sec Cor

6500 Leave hills & enter valley
bears N 11 and S E

8000 Set post 3 x 3 in 4 ft 1 ft deep
deposited Charred Stake
raised mound of earth
2½ ft high from pits
18 x 24 x 12 in deep
for corner to Secs 25. 26
35 and 36

Valley dark soil Second rate
Hills Sandy Third rate

Township 29 N. R 24 W. 6th PM.

East on a random line
between Sections 25 and 36
Va 13° 50' E

2500 Leave valley pond enter Sand hills brs. N & S

4000 Set post for temporary 1/4 Sec Cor

8004 Intersected the East Boundary of
the Township 6 links south of
the post Corner to Secs. 25 & 36
from which Corner I run
South 89° 57' West on a true line
between Sections 25 and 36
Va 13° 50' E

4002 Set post 2 x 3 in 4 ft 1 ft deep
deposited Charred Stake
raised mound of earth 2½ ft
high from pits 18 x 24 x 12 in
deep for 1/4 Sec. Cor.

8004 The Corner to Secs. 25. 26. 35 & 36

Valley land level medium dark
Sandy soil Second rate
Sand hills Third rate

Township 29 N R. 24 W 6th P.M.

	North between Sections 25 and 26
	Va 14° 20' E
1000	Leave Valley and enter Sand hills N 85 E
4000	Set post 2x3 in 4 ft 1 ft deep
	deposited Charred Stake
	raised Mound of earth 2½ ft
	high from pits 18x24x12 in
	deep for 1/4 Sec Cor
8000	Set post 8x3 in 4 ft 1 ft deep
	deposited Charred Stake
	raised Mound of earth 2½ ft
	high from pits 18x24x12 in
	deep for Corner to Secs
	23. 24. 25 and 26
	Valley land level black
	Sandy soil, Tall grass
	First rate

Township 29 N R 24 W 6th P.M.

	East on a random line
	between Sections 24 and 25
	Va 13° 50' E
4000	Set post for temporary 1/4 Sec Cor
8012	Intersected the East Boundary
	of the Township 10 links South
	of the Corner to Secs 24 and 25
	from which Corner Cruz
	South 89° 56' West on a true line
	between Sections 24 and 25
	Va 13° 50' E
4006	Set post 2x3 in 4 ft 1 ft deep
	deposited Charred Stake
	raised mound of earth 2½ ft
	high from pits 18x24x12 in
	deep for 1/4 Sec Cor
8012	The Corner to Sections 23. 24. 25 & 26
	Surface - low rolling
	Sand hills
	Soil Third rate

Township 29 N R 24 W 6th PM

North between Sections 23 & 24
Va 14° 20' E

4000 Set post 2 x 3 in 4 ft 1 ft deep
deposited charred stake
raised mound of earth 2½ ft
high from pits 18 x 24 x 12 in
deep for 1/4 Sec. Cor.

8000 Set post 3 x 3 in 4 ft 1 ft deep
deposited charred stake
raised mound of earth 2½ ft
high from pits 18 x 24 x 12 in
deep for Corner to Secs. 13, 14,
23 and 24

Land rolling Land hills
Soil Thin Drift

Township 29 N R 24 W 6th PM

East on a random line
between Sections 13 and 24
Va 13° 50' E

4000 Set post for temporary 1/4 Sec. Cor.
7016 Intersected the East Boundary
of the Township 7 chains South
of the post Corner to Secs. 13 and 24
from which Corner I run
South 89° 57 West on a random line
between Sections 13 and 24
Va 13° 38' E

4008 Set post 2 x 3 in 4 ft 1 ft deep
deposited charred stake
raised mound of earth 2½ ft
high from pits 18 x 24 x 12 in
deep for 1/4 Sec. Cor.
7016 The Corner to Secs. 13, 14, 23 & 24

Land rolling Land hills
Soil Thin Drift

Township 29 N. R 24 W 6th PM.

North between sections 18 & 19
Va 14° 20' E

4000 Set post 2x3 in 4 ft 1 ft deep
deposited Charred Stake
raised mound of earth 2½
ft high from pits 18x24
x 12 in deep for 1/4 Sec Cor

8000 Set post 3x3 in 4 ft 1 ft deep
deposited Charred Stake
raised mound of earth 2½
ft high from pits
18 x 24 x 12 in deep for
Corner to Secs. 11, 12,
13 and 14

Land rolling Land hills
Soil Thirdrate

Township 29 N. R 24 W 6th PM.

East on a random line
between Sections 12 and 13
Va 13° 50' E

4000 Set post for temporary 1/4 Sec Cor
8026 Intersected the East boundary
of the Township 14 links south
of the Corner to Secs. 12 and 13
from which Corner I run
South 89° 55' West on a true line
between Sections 12 and 13
Va 13° 50' E

4013 Set post 2x3 in 4 ft 1 ft deep
deposited Charred Stake
raised mound of earth 2½ ft
high from pits 18 x 24 x 12 in
deep for 1/4 Sec Cor

8026 The Corner to Secs. 11, 12, 13 and 14

Land rolling Land hills
Soil Thirdrate

Township 29 N. R. 24 W 6th P.M.

North between Sections 11 and 12
Va 14° 20' E

40.00 Set post 2x3 in 4 ft - 1 ft deep
depositing charred stake
raised mound of earth 2½ ft
high from pits 18x24x12 in.
deep for 1/4 Sec Cor.

8.00 Set post 3x3 in 4 ft - 1 ft deep
depositing charred stake
raised mound of earth 2½
ft high from pits 18x24x12 in.
deep for Corner to Secs.
1, 2, 11 and 12

Land rolling Sand hills
Soil Thirdrate

Township 29 N R. 24 W 6th P.M.

East on a random line
between Sections 1 and 12
Va 13° 50

40.00 Set post for temporary 1/4 Sec Cor
80.24 Intersected the East Boundary
of the Township 18 links South of
the Corner to Secs. 1 and 12 from
which Corner I run
South 89° 52' West on a true line
between Sections 1 and 12
Va 13° 50' E

40.12 Set post 2x3 in 4 ft - 1 ft deep
depositing charred stake raised
mound of earth 2½ ft high
from pits 18x24x12 in deep
for 1/4 Sec Cor, S

80.24 The Corner to Secs. 1, 2, 11 and 12

Land rolling Sand hills
Soil Thirdrate

Township 29 N R 24 W 6th PM

North on a random line between Sections 1 and 2
Va 14° 20' E

2500 Leave hills Ex Enter Valley brs E & W
4000 Set post for temporary 1/4 Sec Cor
8015 Intersected the North Boundary of the Township 20 links West of the Corner for Secs. 1 and 2, from which Corner Run South 9' West on a true line between Sections 1 and 2
Va 14° 20' E
4015 Set post 2x3in 4 ft 1 ft deep deported Charred Stake raised mound of earth 2½ ft high from pits 18x24 x12 in deep for 1/4 Sec Cor,
8015 The Corner to Secs. 1, 2, 11 and 12

Valley land level Medium dark sandy soil Secondrate
Land hills Thirdrate
November 1st 1874

Township 29 N R. 24 W 6th PM

North between Sections 34 and 35
Va 14° 20' E
200 Leave Valley and enter hills brs E and W
4000 Set post 2x3in 4 ft 1 ft deep deported charred stake raised mound of earth 2½ ft high from pits 18x24x12 in deep for 1/4 Cor
4500 Leave hills and enter Valley brs. N W & S E
8000 Set post 3x3in 4 ft 1 ft deep deported Charred Stake raised mound of earth 2½ ft high from pits 18x24x12 in deep for Corner to Secs 26, 27, 34 and 35

Land hills Thirdrate Soil
Valley gently rolling Medium dark sandy soil Secondrate

Township 29 N R 24 W 6" P.M.

	East on a random line between Sections 26 and 35 Va 13° 50' E
40.00	Set post for temporary 1/4 Sec Cor
80 24	Intersected the N and S line 15 links South of the Corner to Secs. 25, 26, 35 and 36 from which Corner I run South 89.54' West on a true line between Sections 26 and 35 Va 13° 50' E
40 12	Set post 2 x 3 in 4 ft 1 ft deep deposited Charred Stake raised mound of earth 2 1/2 ft high from pits 18 x 24 x 12 in deep for 1/4 Sec Cor
80 24	The Corner to Secs. 26, 27, 34 & 35
	Valley undulating Medium dark Sandy Soil Secondrate

Township 29 N R 24 W 6" P.M.

	North between Sections 26 and 27 Va 14° 15' E
20 00	Leave Valley and enter hills bears E and W
40 00	Set post 2 x 3 in 4 ft 1 ft deep deposited Charred Stake raised mound of earth 2 1/2 ft high from pits 18 x 24 x 12 in deep for 1/4 Sec. Cor.
80 00	Set post 3 x 3 in 4 ft 1 ft deep deposited Charred Stake raised mound of earth 2 1/2 ft high from pits 18 x 24 x 12 in deep for Corner to Secs. 22, 23, 26 and 27
	Valley undulating Soil Secondrate Land hills Thirdrate Soil

Township 29 N R 24 W 6th PM

East on a random line
between Sections 23 and 26
Va 13° 50' E
4000 Set post for temporary Corner
8014 Intersected N and S line
3 links South of the Corner
to Secs. 23, 24, 25 and 26
from which Corner I run
South 89° 59' West on a true line
between Sections 23 & 26.
Va 13° 50' E
4007 Set post 2 x 3 in 4 ft 1 ft deep
deposited Charred Stake
raised mound of earth 2½
ft high from pits 18 x 24
x 12 in deep for 1/4 Sec Cor.
8014 The Corner to Secs. 22, 23, ~~24~~
~~25~~ and 26 & 27

Land rolling Sand hills
Soil Thin Drift

Township 29 N R. 24 W 6th PM

North between Sections 22 & 23
Va 14° 15' E
4000 Set post 2 x 3 in 4 ft 1 ft deep
deposited Charred Stake
raised mound of earth 2½ ft
high from pits 18 x 24 x 12 in
deep for 1/4 Sec Cor
7000 Set post 2 x 3 in 4 ft 1 ft deep
deposited Charred Stake
raised mound of earth 2½ ft
high from pits 18 x 24 x 12 in
deep for Corner to Secs. 14, 15
22 and 23.

Land rolling rolling
Sand hills
Soil Thin Drift

Township 29 N R 24 W 6th P.M.

East on a random line
between Sections 14 and 23
Va 13° 55' E
4000 Set post for temporary 1/4 Sec Cor
8010 Intersected N and S line
24 links north of the Corner
to Secs. 13, 14, 23 and 24
from which Corner Iron
North 89 50' West on a true line
between Sections 13 and 24
Va 13° 55' E
4005 Set post 2 x 3 in 4 ft 1 ft deep
deposited Charred Stake
raised Mound of earth 2 1/2 ft
high from pits 18 x 24 x
12 in deep for 1/4 Sec Cor
8010 The Corner to Secs 14 15, 22 & 23

Land rolling Sandy soil
Therdrate

Township 29 N R 24 6th P.M.

North between Sections 14 and 15
Va 14° 15' E
4000 Set post 2 x 3 in 4 ft 1 ft deep
deposited Charred Stake
raised Mound of earth 2 1/2 ft
high from pits 18 x 24 x 12 in
deep for 1/4 Sec Cor
8000 Set post 3 x 3 in 4 ft 1 ft deep
deposited Charred Stake
raised Mound of earth 2 1/2 ft
high from pits 18 x 24 x 12 in
deep for Corner to Secs 10, 11, 14 and 15

Land rolling sandy soil
Therdrate

Township 29 N R 24 W 6" PM

East on a random line
between Sections 11 and 14
Va 13° 55' E
4000 Set port for temporary 1/4 Sec Cor
8008 Intersected the N and S line
21 links north of the Corner
to Secs. 11, 12, 13 and 14
from which Corner
Run No
North 8 9° 51' West on a true line
between Sections 11 and 14
Va 13° 55' E
4004 Set port 2x3 in 4 ft 1 ft deep
deposited Charred Stake
raised Mound of earth 2 1/2 ft
high from pits 18x24x
12 in deep for 1/4 Sec Cor
8008 The Corner to Secs 10, 11, 14 & 15

Land rolling Sand hills
Soil Thirdrate

Township 29 N R 24 W 6 PM

North between Sections 10 and 11
Va 14° 15' E
4000 Set port 2x3 in 4 ft 1 ft deep
deposited Charred Stake
raised mound of earth 2 1/2 ft high
from pits 18x24x12 in deep
for 1/4 Sec Cor
5900 Leave hills and enter valley N W & SE
8000 Set port 3x3 in 4 ft 1 ft deep
deposited Charred Stake
raised Mound of earth 2 1/2
ft, high from pits 18x24x12 in
deep for Corner to Secs.
2, 3, 10 and 11

Land rolling Sand hills
Soil Thirdrate

Township 29 N R 24 W 6" P.M.

	East on a random line between Sections 2 and 11 Va 13° 55' E
3600	Leave valley and enter hills brs N W 55 E
4000	Set port for temporary 1/4 Sec Cor
8004	Intersected N and S line 22 links North of the Corner to Secs 1, 2, 11 and 12 from which Corner I run North 89° 57' West on a true line between Sections 2 and 11 Va 13° 55' E
4002	Set port 2x3 in 4 ft 1 ft deep deported Charred Stake raised mound of earth 2½ ft high from pits 18 x 24 x 12 in deep for 1/4 Sec Cor
8004	The Corner to Secs. ~~1, 2, 10 & 11~~ 2, 3, 10 and 11

Valley land undulating
Medium dark sandy soil
Third rate

Township 29 N, R. 24 W 6" P.M.

	North on a random line between Sections 2 and 3 Va 14° 15' E
4000	Set port for temporary 1/4 Sec Cor
8020	Intersected the North boundary of the Township 15 links West of the Corner to Secs 2 and 3 from which Corner I run South 6' West on a true line between Sections 2 and 3 Va 14° 15' E
4020	Set port 2x3 in 4 ft 1 ft deep deported Charred Stake raised Mound of earth 2½ ft high from pits 18 x 24 x 12 in deep for 1/4 Sec Cor
8020	The Corner to Secs. 2, 3, 10 and 10

Land gently rolling
Medium Dark sandy soil
Second rate
November 2d 1874.

Township 29 N. R. 24 W. 6" P. M.

	North between Sections 33 & 34
	Va 14° 15' E
3000	Leave valley & enter sand hills brs N. W. S. E.
4000	Set post 2 x 3 in 4 ft 1 ft deep
	deposited Charred Stake
	raised mound of earth 2½ ft
	high from pits 18 x 24 x 12 in
	deep for ¼ Sec. Cor.
7000	Leave hills and enter valley brs N. W. S. E.
8000	Set post 2 x 3 in 4 ft 1 ft deep
	deposited Charred Stake
	raised mound of earth 2½ ft
	high from pits 18 x 24 x 12 in
	deep for Corner to Secs.
	27. 28. 33 and 34

Valley land undulating
Medium dark Sandy soil
Second rate
Land hills Thirdrate

Township 29 N. R. 24 W. 6" P. M.

	East on a random line
	between Sections 27 and 34
	Va 13° 52' E
4000	Set post for temporary ¼ Sec Cor
7984	Intersected the N. and S. line 30
	links north of the Corner to Secs.
	26. 27. 34 and 35 from which
	Corner Cl run
	North 89 ~~4~~ 47 ~~9~~ West on a true line
	between Sections 27 and 34
	Va 13° 52' E
3992	Set post 2 x 3 in 4 ft 1 ft deep
	deposited Charred Stake
	raised mound of earth 2½ ft
	high from pits 18 x 24 x 12 in deep
	for ¼ Sec Cor
7984	The Corner to Secs. 27. 28. 33 and 34

Land undulating Valley.
Medium dark Sandy soil
Second rate

Township 29. N R 24 W 6th P.M.

North between Sections 27. & 28
Va 14° 15' E
1000 Leave Valley and Enter Hills brs E & W
4000 Set post 2 x 3 in 4 ft 1 ft deep
deposited Charred Stake
raised Mound of earth 2½ ft
high from pits 18 x 24 x 12 in
deep for ¼ Sec. Cor.
8000 Set post 3 x 3 in 4 ft 1 ft deep
deposited Charred Stake
raised Mound of earth 2½ ft
high from pits 18 x 24 x 12 in
deep for corner to Secs. 21, 22
27 and 28.

Valley land Secondrate Soil
Hills Thirdrate

Township 29 N R 24 W 6th P.M.

East on a random line
between Sections 22 and 27
Va 13° 48' E
1000 Leave hills & enter valley brs N E & S W
4000 Set post for temporary ¼ Sec. Cor.
7980 Intersected the N and S line 3 links
North of the corner to Secs. 22, 23
26 and 27 from which Corner Cram
North 89° 59' West on a true line
between Sections 22 and 27
Va 13° 48' E
3990 Set post 2 x 3 in 4 ft 1 ft deep
deposited Charred Stake
raised Mound of earth 2½ ft
high from pits 18 x 24 x 12 in
deep for ¼ Sec. Cor.
7980 The Corner to Sections 21, 22, 27 and 28

Land undulating Medium
dark sandy Soil
Secondrate

Township 29 N. R. 24 W. 6" P.M.

North between Sections 21 and 22
Va 14° 12' E

4000 Set post 2 x 3 in 4 ft 1 ft deep
deposited Charred Stake
raised mound of earth 2½ ft
high from pits 18 x 24 x 12 in
deep for ¼ Sec Cor

8000 Set post 3 x 3 in 4 ft 1 ft deep
deposited Charred Stake
raised mound of earth 2½ ft
high from pits 18 x 24 x 12 in deep
for Corner to Secs. 15, 16, 21 and 22

Land rolling Sand hills
Soil Thirdrate

Township 29 N. R. 24 W. 6" P.M.

East on a random line
between Sections 15 and 22
Va 13 45' E

4000 Set post for temporary ¼ Sec Cor
7970 Intersected N and S line 10 links
South of the Corner to Secs. 14, 15
22 and 23 from which Corner I run
South 89° 56' West on a true line
between Sections 15 and 22
Va 13° 45' E

3985 Set post 2 x 3 in 4 ft 1 ft deep
deposited Charred Stake raised
mound of earth 2½ ft high from
pits 18 x 24 x 12 in deep for ¼ Sec Cor
7970 The Corner to Secs 15, 16, 21 and 22

Land hills Thirdrate

Township 29 N R 24 W 6" P.M.

North between Sections 15 and 16
Va 14° 12' E

4000 Set post 2×3 in × ft 1 ft deep deposited Charred Stake raised mound of earth 2½ ft high from pits 18×24×12 in deep for 1/4 Sec. Cor.

8000 Set post 2×3 in × ft 1 ft deep deposited Charred Stake raised mound of earth 2½ ft high from pits 18×24×12 in deep for Corner to secs. 9, 10, 15 and 16

Land rolling Sandhills
Soil Thirdrate

Township 29 N R 24 W 6" P.M.

East on a random line between Sections 10 and 15
Va 13° 45' E

300 Leave hills and enter Valley S.E. & N.W.

2700 Leave valley and enter hills bns N & S

4000 Set post for temporary 1/4 Sec Cor

7000 Leave hills and enter Valley bns N & S

7978 Intersected N and S. line 4 links south of the Corner to Secs. 10, 11, 14 and 15 from which Corner Iron Sou South 89° 58' West on a true line between Sections 10 and 15
Va 13° 45' E

3989 Set post 2×3 in × ft 1 ft deep deposited Charred Stake raised mound of earth 2½ ft high from pits 18×24×12 in deep for 1/4 Sec. Cor.

7978 The Corner to Secs. 9, 10, 15 and 16

Land gently rolling Sandy
Soil Thirdrate

Township 29 N. R. 24 W. 6" P.M.

North between Sections 9 and 10
Va 14° 10' E

4400 Leave hills Ed Enter Valley Brs. S 85 N W

4000 Set post 2x3 in 4 ft 1 ft deep
deposited Charred Stake raised
mound of earth 2½ ft high
from pits 18x24x12 in deep
for 1/4 Sec Cor.

7825 Spring Branch 7 links wide
runs N.W.

8000 Set post 2x3 in 4 ft 1 ft deep
deposited Charred Stake
raised mound of earth 2½ ft
high from pits 18x24x12 in
deep for Corner to Secs. 3, 4.
9 and 10.

Valley Gently undulating
black Sandy soil. Tall grass
suitable for hay
First rate

Township 29 N. R. 24 W. 6" P.M.

East on a random line
between Sections 3 and 10
Va 13° 45' E

4000 Set post for temporary 1/4 Sec Cor

7972 Intersected the N and S line
30 links South of the Corner
to Secs. 2. 3. 10 and 11 from
which Corner I run
South 89. ~~49~~ 47 West on a true
line between Sections 3 and 10
Va 13° 45' E

3986 Set post 2x3 in 4 ft 1 ft deep
deposited Charred Stake
raised mound of earth 2½ ft
high from pits 18x24x12 in
deep for 1/4 Sec Cor

7972 The Corner to Secs. 3, 4. 9 and 10

Land rolling dark sandy
Soil First rate

Township 29 N.R. 24 W 6 P.M.

North on a random line between Sections 3 and 4
Va 14° 10' E

990 St. Warrens Old Wagon Trail bears N.E. & S.W.

1895 Creek 10 links wide 2½ ft deep runs N.E.

2300 Same Creek 12 links wide runs W.

4000 Set post for temporary ¼ Sec. Cor.

4650 Same Creek 11 links wide runs E.

8040. Intersected the North Boundary of the Township 27 links east of the Corner to Secs 3 & 4 from which Corner I run South 12' East on a true line between Sections 3 and 4
Va 14° 10' E

4040 Set post 2 x 3 in 4 ft 1 ft deep deposited Charred Stake raised mound of earth 2½ ft high from pits 18 x 24 x 12 in deep for ¼ Sec Cor

5040 The Corner to Secs. 3, 4, 9 and 10

Land undulating Soil sandy some good hay bottom along the Creek — No timber

Township 29 N R. 24 W 6 P.M.

North between Sections 32 and 33
Va 14. 12' E

700 Leave hills and enter valley brs E. and W.

3900 Leave valley and enter hills brs E and W

4000 Set post 2 x 3 in 4 ft 1 ft deep deposited Charred Stake raised mound of earth 2½ ft high from pits 18 x 24 x 12 in deep for ¼ Sec. Cor.

8000 Set post 2 x 3 in 4 ft 1 ft deep deposited Charred Stake raised mound of earth 2½ ft high from pits 18 x 24 x 12 in deep for Corner to Secs. 28, 29, 32 and 33.

Valley land undulating medium dark sandy soil
Secondrate
Hills Thirdrate
November 3rd 1874.

Township 29 N R 24 W 6" P M

East on a random line
between Sections 28 and 33
Va 13° 45' E

4000 Set port for temporary 1/4 Sec Cor
4600 Leave hills and enter Valley brs N.W. S.E.
7996. Intersected N and S line 25 links
South of the Corner to Secs.
27. 28. 33 and 34 from which
Corner I run
South 89° ~~30'~~ 49' West on a true line
between Sections 28 and 33
Va 13° 45' E

3998 Set port 2 x 3 in 4 ft 1 ft deep
deposited Charred Stake
raised mound of earth 2 1/2 ft
high from pits 18 x 24 x 12 in
deep for 1/4 Sec Cor
7996 The Corner to Secs. 28. 29. 32 & 33

Valley land Second rate
Hills Third rate

Township 29 N. R. 24 W 6" P M

North between Sections 28 and 29
Va 14° 00' E

2400 Leave ~~Valley~~ hills and enter ~~hills~~ Valley brs. S E & N.W.
4000 Set port 2 x 3 in 4 ft 1 ft deep
deposited Charred Stake
raised mound of earth 2 1/2 ft high from
pits 18 x 24 x 12 in deep for 1/4 Sec Cor
6800 Leave Valley and enter hills brs N W S E
8000 Set port 3 x 3 in 4 ft 1 ft deep
deposited Charred Stake raised
mound of earth 2 1/2 ft high from
pits 18 x 24 x 12 in deep for Corner
to Secs. 20. 21. 28 and 29

Valley land undulating
medium dark sandy soil
Second rate
Hills soil Third rate

Township 29 N. R. 24 W. 6" P.M.

	East on a random line between Sections 21 and 28 Va 13° 48' E
4000	Set post for temporary 1/4 Sec Cor
7974	Intersected N and S line 12 links South of the Corner to Secs. 21, 22, 27 and 28 from which Corner Iron South 89°55' West on a true line between Sections 21 and 28 Va 13° 48' E
3987	Set post 2 x 3 in 4 ft 1 ft deep deposited Charred Stake raised Mound of earth 2½ ft high from pits 18 x 24 x 12 in high for 1/4 Sec Cor
7974	The Corner to Secs. 20. 21. 28 & 29

Land rolling sand hills
Soil Thirdrate

Township 29 N R 24 W 6" P.M.

	North, between Sections 20 and 21 Va 14° 12' E
4000	Set post 2 x 3 in 4 ft 1 ft deep deposited Charred Stake raised mound of earth 2½ ft high from pits 18 x 24 x 12 in deep for 1/4 Sec Cor
6600	Leave hills and enter valley N W 5 E
8000	Set post 2 x 3 in 4 ft 1 ft deep deposited Charred Stake raised Mound of earth 2½ ft high from pits 18 x 24 x 12 in deep for Corner to Secs. 16. 17. 20 and 21

Valley land medium Sandy Soil
Secondrate
Hills Sandy soil Thirdrate

Township 29 N. R. 24 W. 6" P.M.

East on a random line
between Sections 16 and 21
Va 13° 42' E

2400 Leave Valley and enter hills brs N.W. & S.E.
4000 Set post for temporary 1/4 Sec. Cor.
7990 Intersected the N and S line
14 links South of the Corner to
Secs. 15. 16. 20 and 21 from
which Corner I run
South 89° 54' West on a true line
between Sections 16 and 21
Va 13° 42' E

3995 Set post 2x3 in 4 ft 1 ft deep
deposited Charred Stake
raised Mound of earth 2 1/2 ft
high from pits 18x24x12 in
deep for 1/4 Sec Cor
7990 The Corner to Secs. 16 & 17. 20 and 21

Valley land Medium dark
Sandy soil Second rate
Hills Third rate

Township 29 N R 24 W 6" P.M.

North, between Sections 16 and 17
Va 14° 12' E

4000 Set post 2x3 in 4 ft 1 ft deep
deposited Charred Stake raised
mound of earth 2 1/2 ft high from
pits 18x24x12 in deep for 1/4 Sec Cor
4200 Leave Valley and enter hills brs N.W. & S.E.
8000 Set post 3x3 in 4 ft 1 ft deep
deposited Charred Stake raised
mound of earth 2 1/2 ft high from
pits 18x24x12 in deep for Corner
to Secs. 8 & 9. 16 and 17

Valley land Medium dark
Sandy soil Second rate
Sand hills Third rate

Township 29 N R 24 W 6th P.M.

East on a random line
between Sections 9 and 16
Va 13° 42' E

4000 Set port for temporary 1/4 Sec Cor
8000 Intersect N and S. line 24
links South of the Corner to
Sections 9, 10, 15 and 16 from
which Corner I run
South 8 9° 50' West on a true line
Va 13° 42' E

4000 Set port 2 x 3 in 4 ft 1 ft deep
deported Charred Stake
raised mound of earth 2 1/2
ft high from pits 18 x 24
x 12 in deep for 1/4 Sec Cor
8000 The Corner to Secs. 8, 9, 16 & 17

Land rolling Land hills
Soil Thirdrate

Township 29 N. R. 24 W. 6th P.M.

North between Sections 8 and 9
Va 14° 09' E

4000 Set port 2 x 3 in 4 ft 1 ft deep
deported Charred Stake
raised mound of earth 2 1/2 ft
high from pits 18 x 24 x 12 in
deep for 1/4 Sec Cor
6000 Enter Creek bottom (Leave hills) N 10° 58' E
8000 Set port 3 x 3 in 4 ft 1 ft deep
deported Charred Stake
raised mound of earth 2 1/2 ft
deep from pits 18 x 24 x 12 in deep
for Corner to Secs. 4, 5, 8 and 9

South 60 chs Land hills
Soil Thirdrate
N. 20 chs Creek bottom
Soil Secondrate

Township 29 N R 24 W 6th P.M.

	East on a random line between Sections 4 and 9 Va 13° 42' E
1690	Creek 10 links wide runs S.E.
1735	Same Creek 12 links wide runs N.E.
2210	Same Creek 10 links wide runs S.E.
3075	Same Creek 14 links wide runs N.E.
3212	Same Creek 9 links wide runs S.E.
3478	Same Creek 10 links wide runs N.E.
4000	Set post for temporary 1/4 Sec Cor
7840	Spring Branch 10 links wide runs N.W.
7980	Intersected N and S line 10 links South of Nth. Corner to Secs. 3, 4, 9 and 10 from which Corner Sun South 89° 36' West on a true line between Sections 4 and 9 Va 13° 42' E
3990	Set post 2 x 3 in 4 ft 1 ft deep deposited charred stake raised mound of earth 2½ ft high from pits 18 x 24 x 12 in deep for 1/4 Sec Cor
7980	The Corner to Secs. 4, 5, 8 & 9

Soil Dark Sandy
Second rate

Township 29 N, R 24 W 6th P.M.

	North on a random line between Sections 4 and 5 Va 14° 15' E
1230	Same Creek 14 links wide runs S.E.
4000	Set post for temporary 1/4 Sec Cor
4100	Leave Creek bottom and enter Sand hills Veags E and W.
8033	Intersected the North Boundary of the Township 12 links East of the Corner to Secs 4 and 5 from which Corner Sun South 5° East of a true line between Sections 4 and 5 Va 14° 15' E
4033	Set post 2 x 3 in 4 ft 1 ft deep deposited charred stake raised mound of earth 2½ ft high from pits 18 x 24 x 12 in deep for 1/4 Sec Cor
8033	The Corner to Secs. 4, 5, 8 and 9

Bottom land Soil Second rate
Hills Sandy Third rate

Township 29 N R ~~24~~ 24 W 6" P M

	North between Sections 31 and 32
	Va 14° 10' E
4000	Set post 2x3 in 4 ft 1 ft deep
	deposited Charred Stake
	raised mound of earth 2½
	ft high from pits 18x24
	x12 in deep for ¼ Sec Cor
4200	Leave hills and enter Valley brs S W
8000	Set post 3x3 in 4 ft 1 ft deep
	deposited Charred Stake
	raised mound of earth 2½
	ft high from pits 18x24
	x12 in deep for Corner to Secs
	29. 30. 31 and 32

Valley land undulating
sandy soil Second rate
Sand hills Third rate

November 4th 1894

Township 29 N. R. 24 W. 6" P M

	East on a random line
	between Sections 29 and 32
	Va 13° 45' E
150	Leave Valley and enter hills brs N W S E
4000	Set post for temporary ¼ Sec Cor
7996	Intersected the N and S line 9
	links north of the Corner to Secs
	28. 29. 32 and 33 from which
	Corner I run
	North 89° 54' West on a true line
	between Sections 29 and 32
	Va 13° 45' E
3998	Set post 2x3 in 4 ft 1 ft deep
	deposited Charred Stake
	raised mound of earth 2½ ft
	high from pits 18x24x12 in
	deep for ¼ Sec Cor
7996	The Corner to Secs. 29. 30. 31 and 32

Land rolling sand hills
Soil Second rate

Township 29 N R 24 W 6th RM

	West on a random line between Sections 30 and 31 Va 14° 15' E
200	Leave Valley and enter hills brs. N & S
1700	Leave hills and enter Valley brs N E & S W
4000	Set post for temporary 1/4 Sec Cor
7930	Intersected the 3rd Guide Meridian 11 links South of the Corner to Secs. 30 and 31 from which Corner Iron South 89° 56' East on a true line between Sections 30 and 31 Va 14° 15' E
3930	Set post 2x3 in 4 ft 1 ft deep deposited Charred Stake raised mound of earth 2 1/2 ft high from pits 18 x 24 x 12 in deep for 1/4 Sec Cor
7930	The Corner to Secs. 29, 30, 31 & 32
	Valley land undulating Dark Sandy soil Secondrate Hills Thirdrate

Township 29. N R 24 W. 6th RM

	North between Sections 29 and 30 Va 14° 15' E
100	Leave Valley and enter Sand hills brs E & W
4000	Set post 2x3 in 4 ft 1 ft deep deposited Charred Stake raised mound of earth 2 1/2 ft high from pits 18 x 24 x 12 in deep for 1/4 Sec Cor
4100	Leave hills and enter Valley bears E and W
8000	Set post 3x3 in 4 ft 1 ft deep deposited Charred Stake raised mound of earth 2 1/2 ft high from pits 18 x 24 x 12 in deep for Corner to Secs. 19, 20, 29 and 30
	Valley land dark sandy soil ~~Thirdro~~ Secondrate Hills Thirdrate

Township 29 N R 24 W 6th PM

East on a random line
between Sections 20 and 29
Va 13° 45' E

40.00	Set post for temporary 1/4 Sec Cor
64.00	Enter valley and enter Sand hills N 75° E
80.14	Intersected N and S line
	7 links north of the Corner
	to Secs. 20. 21. 28 and 29 from
	which Corner Sun
	North 89° 57' West on a true line
	between Sections 20 and 29
	Va 13° 45' E.
40.07	Set post 2x8 in 4 ft 1 ft dep
	deposited Charred Stake
	raised Mound of earth 2½ ft
	high from pits 18x24x12 in
	dep for 1/4 Sec Cor
80.14	The Corner to Secs 19. 20. 29 & 30

Valley land undulating
dark sandy soil
Second rate
Hills Sandy soil Third rate

Township 29 N. R. 24 W 6th PM

West on a random line
between Sections 19 and 30
Va 13° 42' E

9.00	Leave valley and enter sand knolls N 75° E
20.00	Leave sand knolls and enter valley brs N 75° E
40.00	Set post for temporary 1/4 Sec Cor
78.53	Intersected the 3rd Guide
	Meridian 5 links South
	of the Corner to Secs 19 and 30
	from which Corner Sun
	South 89° 58' East on a true line
	between Sections 19 and 30
	Va 13° 42' E
39.53	Set post 2x3 in 4 ft 1 ft dep
	deposited Charred Stake
	raised Mound of earth 2½ ft high
	from pits 18x24x12 in dep
	for 1/4 Sec Cor
78.53	The Corner to Secs 19. 20. 29 & 30

Surface undulating
Dark sandy soil
Second rate

Township 29 N R 24 W 6 P M

North between Sections 19 and 20
Va 14° 15' E

1800 Leave valley and enter ~~valley~~ hills brs E & W
4000 Set post 2x3 in 4 ft 1 ft deep
deposited Charred Stake
raised Mound of earth 2½
ft high from pits 18x24x12
in deep for ¼ Sec Cor
8000 Set post 3x3 in 4 ft 1 ft deep
deposited Charred Stake
raised mound of earth
2½ ft high from pits
18x24x12 in deep for Corner
to Secs 17, 18, 19 & 20

Valley land Soil Second rate
Hills Thirdrate

Township 29 N. R. 24 W. 6" P.M.

East on a random line
between Sections 17 and 20
Va 13° 40' E

2000 Leave hills and enter valley brs. N W & S E
4000 Set post for temporary ¼ Sec Cor
8024 Intersected N and S bush line
40 links north of the Corner to
Secs. 16, 17, 20 and 21 from which
Corner Iron
North 89° 43' West on a true line
between Sections 17 and 20
Va 13° 40' E
4012 Set post 2x3 in 4 ft 1 ft deep
deposited Charred Stake
raised mound of earth 2½
ft high from pits 18x24x12 in
for ¼ Sec Cor
8024 The Corner to Sections 17, 18, 19 and 20

Valley undulating
Soil Second rate
Hills Thirdrate

Township 29. N R 24 W 6" PM

West on a random line between Sections ~~17~~ 18 and ~~20~~ 19

Va 13° 42' E

4000 Set post for temporary 1/4 sec Cor

7781 Intersected B.T. Guide Meridian W. 3 links South of the Corner to Secs 18 and 19, from which Corner Elm

South 89° 59' East on a true line between Sections 18 and 19

Va 18° 42' E

3781 Set post 2 x 3 in 4 ft 1 ft deep deposited Charred Stake raised Mound of earth 2 1/2 ft high from pits 18 x 24 x 12 in deep for 1/4 Sec Cor.

7781 The Corner to Secs. 17, 18 19 and 20

Surface rolling
Sand hills
Soil Thirdrate

Township 29 N. R. 24 W. 6" PM

North between Sections 17 and 18

Va 14° 15' E

700 Leave hills and enter Valley Vrs. E and W

4000 Set post 2 x 3 in 4 ft 1 ft deep deposited Charred Stake raised Mound of earth 2 1/2 ft high 2 1/2 ft high from pits 18 x 24 x 12 in deep for 1/4 Sec Cor

6000 Leave valley and enter hills Vrs E & W

8000 Set post 3 x 3 in 4 ft 1 ft deep deposited Charred Stake raised Mound of earth 2 1/2 ft high from pits 18 x 24 x 12 in deep for Corner to Secs 7, 8, 17 and 18

Valley land undulating
Medium dark sandy soil
Secondrate
Sand hills Thirdrate

Township 29 N. R. 24 W. 6th P.M.

East on a random line
between Sections 8 and 17
Va 13° 40' E

4000 Set post for temporary 1/4 Sec Cor
8032 Intersected N and S line
42 links North of the Corner
to Secs. 8, 9, 16 and 17 from
which Corner I run
North 89° 42' West on a true line
between Sections 8 and 17
Va 13° 40' E

4016 Set post 2x3 in 4 ft 1 ft deep
deposited Charred Stake
raised Mound of earth 2 1/2 ft
high from pits 18x24x12 in
deep for 1/4 Sec Cor
8032 The Corner to Secs. 7, 8, 17 and 18

Surface rolling Land
hills. Soil Thirdrate

Township 29 N R 24 W 6th P.M.

West on a random line
between Sections 7 and 18
Va 13° 42' E

4000 Set post for temporary 1/4 Sec Cor
7694 Intersected the 3rd Guide
Meridian W at the Corner
to Sections 7 and 18. from
which Corner I run
East on true line between Secs. 7 and 18
Va 13° 42' E

3694 Set post 2x3 in 4 ft 1 ft deep
deposited Charred Stake raised
mound of earth 2 1/2 ft high from
pits 18x24x12 in deep for
1/4 Sec Cor
7694 The Corner to Secs. 7, 8, 17 and 18

Land rolling Landhills
Soil Thirdrate

Township 29 N R 24 W 6" RM

North between Sections 7 and 8
Va 14° 15' E

4000 Set post 2 x 3 in 4 ft 1 ft deep
~~6750 Leave hills Ed enter Valley bis E 6 W~~
deported Charred Stake
raised Mound of earth 2½ ft
high from pits 18 x 24 x 12 in ft
deep for ¼ Sec Cor
6750 Leave hills Ed enter Valley bis E 5 W
8000 Set post 3 x 3 in 4 ft 1 ft deep
deported Charred Stake
raised Mound of earth
2½ ft high from pits
18 x 24 x 12 in deep for Corner
to Secs. 5, 6, 7 and 8

Hills Sandy Soil
Thirdrate
Valley dark sandy
Thirdrate

Township 29 N R 24 W 6" RM

East on a random line
between Sections 5 and 8
Va 13° 48' E

4000 Set post for temporary ¼ Sec Cor
8040 Intersected N and S line 16 links
north of the Corner to Secs. 4, 5, 8 and 9
from which Corner Grum
North 89 5 3/4 West on a true line
between Sections 5 and 8
Va 13° 48' E

4020 Set post 2 x 3 in 4 ft 1 ft deep
deported Charred Stake
raised Mound of earth 2½ ft
high from pits 18 x 24 x 12 in
deep for ¼ Sec Cor
8040 The Corner to Secs. 5, 6, 7 and 8

Surface undulating Valley
Medium dark sandy soil
Secondrate

Township 29 N. R. 24 W 6" P.M.

West on a random line
between Sections 6 and 7
Va 13° 42' E

4000 Set port for temporary 1/4 Sec Cor
7633 Intersected the 3" Guide
Meridian W. 5 links north
of the Corner to Secs. 6 and 7
from which Corner
I run
North 89° 58' East on a true line
between Sections 6 and 7
Va 13° 42' E

3633 Set port 2 x 3 in 4 ft 1 ft deep
deposited charred stake
raised mound of earth 2 1/2
ft high from pits 18 x 24 x 12 in
deep for 1/4 Sec Cor.
7633 The Corner to Secs. 5, 6, 7 & 8

Surface undulating Valley
Soil Secondrate
Good grass

Township 29 N. R. 24 W 6" P.M.

North on a random line
between Sections 5 and 6
Va 14° 10' E

1700 Creek (or slough) runs E.
2500 Leave Valley and enter hills bes E & W
4000 Set port for temporary 1/4 Sec Cor
8021 Intersected the North Boundary
of the Township 5 links West
of the Corner to Secs. 5 and 6
from which Corner I run
South 2' West on a true line
between Sections 5 and 6
Va 14° 10' E

4021 Set port 2 x 3 in 4 ft 1 ft deep
deposited charred stake raised
mound of earth 2 1/2 ft high from
pits 18 x 24 x 12 in deep for
1/4 Sec Cor.
8021 The Corner to Secs. 5, 6, 7, and 8

Valley land dark sandy
Soil Secondrate
Sand hills Thirdrate
November 6th 1874

General Description

The Surface in this Township is rolling. There are numerous broad valleys, among the hills, of dark sandy soil producing tall grass.

A Creek runs through the North-west Corner of the Township along which is a broad valley of First and Second rate land. An abundance of hay can be obtained in these valleys. The Township is entirely destitute of timber.

List of Names.

A list of the names of the individuals employed to assist in running, measuring, or marking the lines and Corners described in the foregoing field notes of Township No. 29 North of the Base Line of Range No 24 West of the 6th Principal Meridian, showing the respective Capacities in which they acted;

Thompson McNoon	Chainman
George W. Ebler	Chainman
George W. McMillin	Moundman
Harvey Cornell	Moundman
Ankeney Miller	Flagman

We hereby certify that we assisted Robert Harvey Deputy Surveyor in Subdividing Township No. 29 North of the Base line of Range 24 West of the 6th Principal Meridian and that said Township has been in all respects to the best of our knowledge and belief well and faithfully surveyed and the the boundary monuments planted according to the instructions of the Surveyor General and of dimensions, character construction and marking, and in the manner as specifically described in the foregoing Field notes.

Thompson McNaff Chainman
George W Ebler Chainman
Geo. W. McMillan Moundman
Harvey Cornell Moundman
Linkeney Miller Flagman

Subscribed and Sworn

to before me a Clerk of the District Court, in and for Howard Co. Neb this 5th day of January 1875

A. J. Kendall
Clerk

I Robert Harvey Deputy Surveyor do Solemnly swear that in pursuance of a Contract wherein Nicholas J. Paul and Robert Harvey are Contractors with R. E. Cunningham Surveyor General for the District of of Nebraska and Iowa bearing date the 21st day of October 1874. I have well, faithfully and truly in my own proper person and in strict conformity to the Instructions furnished by the Surveyor General, the Surveying Manual, and the Laws of the United States, Surveyed Township No 29 North of the Base Line of Range No 24 West of the 6th Principal Meridian in Nebraska, as are represented in the foregoing Field Notes as having been Surveyed under my directions, and I do further

solemnly swear that all the Corners of said Survey have been established and perpetuated in strict accordance with the Surveying Manual, printed instructions and Special Instructions of the Surveyor General, of dimensions, character construction and marking and in the manner as specifically described in the foregoing Field Notes and that the foregoing are the true and original Field Notes of such Survey

Robert Harvey

Subscribed and sworn to before me a Clerk of the District Court in and for Howard Co Neb this 5th day of January 1875

A. J. Hundell Clerk

Surveyor General's Office
Plattsmouth Neb. Feb 3 1875.

The foregoing field notes of the survey and subdivision of Township No 20 N. of the Base Line, of Range No 24 West of the 6th Principal Meridian in the State of Nebraska, executed by Robert Harvey under Joint Contract No 86, dated Oct 24 1874 having been critically examined and the necessary corrections and explanations made to said field notes and the survey they describe are hereby approved

E. E. Cunningham
Surveyor General.

Town 30 N Range 24 W

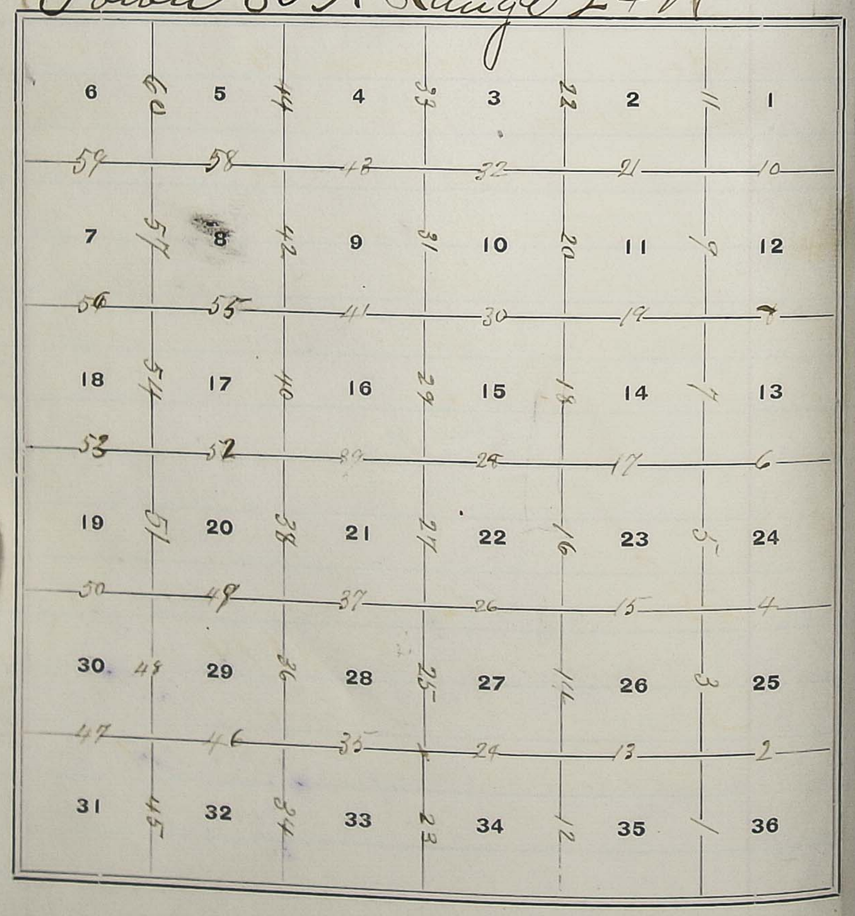

(A)

Field Notes of the subdivisional lines of Township No. 30 North of the Base Line of Range No. 24 west of the 6th Principal Meridian in the State of Nebraska, Surveyed by Robert Harvey Deputy Surveyor under Joint Contract No 86 bearing date the 21st day of October A.D. 1874 wherein Nicholas J Paul and Robert Harvey are joint Contractors with E. E. Cunningham United States Surveyor General for the District of Nebraska and Iowa.

Survey Commenced
November 6th 1874
Survey Completed
November 11th 1874

(B)

Names of Subdivision Assistants

J. Thomas D. McNab Chainman
R. George W. Ebbens Chainman
George W. McMillin Moundman
Harvey Cornell Moundman
Ankeney Miller Flagman

(C)

To determine the proper adjustment of my Compass for Subdividing this Township. I commence at the Corner to Townships 29 and 30 N. R. 23 and 24 W., and run.

North, on a blank line along the East Boundary of section 36.

va 13° 57' E.

4003 To a point 6 links East of the 1/4 Sec Cor

8007 To a point 7 links East of the Corner to sections 25 and 36.

To retrace this line or run parallel thereto, my compass must be adjusted to a variation of 14° East

Subdivision Commenced
November 6th 1874

Township 30 N. R. 24 W. 6th P.M.

From the Corner to sections 1, 2, 35 and 36 on the South Boundary of the Township Runs North, between sections 35 and 36
Va. 14° E

1000 Set post 2 x 3 in 4 ft. 1 ft deep deposited & charred stake raised mound of earth 2½ ft high from pits 18 x 24 x 12 in deep for qr. sec. Cor.

5000 Set post 3 x 3 in 4 ft 1 ft deep deposited & charred stake, raised mound of earth 2½ ft high from pits 18 x 24 x 12 in deep for Cor. to sect. 25, 26, 35 and 36

Surface rolling, Sand hills
Soil Thirdrate

Township 30 N. R. 24 W. 6th P.M.

East, on a random line between sections 25 and 36
Va 13° 57' E

4000 Set post for temporary qr. sec. Cor.

3008 Intersected East Boundary of the Township 10 links north of the post marked to sect. 25 and 36 from which Corner Runs North 89° 56' West on a true line between sect 25 and 36
Va 13° 57' E.

4004 Set post 2 x 3 ft 4 ft deep deposited & charred stake, raised mound of earth 2½ ft high from pits 18 x 24 x 12 in deep for sec. Cor.

5008 The Corner to sect. 25, 26, 35 and 36

Surface rolling - Sand hills
Soil, Thirdrate

North between sections 25 and 26
Va 18° 57' E

4000 Set post 2x3 in 4 ft 1 ft deep deposited
charred stake raised mound
of earth 2½ ft high from
pits 18 x 24 x 12 in deep for 1/4 Sec Cor
8000 Set Post 3x3 in 4 ft 1 ft deep
deposited charred stake
raised mound of earth
2½ ft. high from pits 18, 24 x 12 in
deep for Cor to secs. 23. 24. 25
and 26

Surface rolling - Sandy
Thirdrate

East on a random line
between sections 24 and 25
Va 18° 57' E

4000 Set post for temporary 1/4 sec. cor.
7998 Intersected the East Boundary of the
Township 12 links north of the post
corner to secs 24 and 25 from which
corner I run
North 89° 55' West on a true line
between secs. 24 and 25
Va 18° 57' E
3999 Set post 2x3 in 4 ft 1 ft deep deposited
charred stake, raised mound of
earth 2½ ft high from pits 18 x 24
x 12 in deep for 1/4 Sec Cor.
7998 The corner to secs. 23. 24 25 and 26

Surface rolling. Sand hills
Soil Thirdrate

Township 30 N R. 24 W 6th PM

	North between sections 23 and 24
	Va 13° 57' E
4000	Set post 2x3 in 4 ft 1 ft deep
	deposited charred stake
	raised mound of earth 2½ ft
	high from pits 18x24x12 in
	deep for ¼ Sec. Cor.
8000	Set post 3x3 in 4 ft 1 ft deep
	deposited charred stake
	raised mound of earth 18x24x12
	in deep for Corner to sections
	13. 14. 23 and 24

Surface rolling Sandy
Soil Timber

Township 30 N R. 24 W. 6th PM

	East on a random line between
	Sections 13 and 24
	Va 13° 54' E
4000	Set post for temporary ¼ Sec. Cor.
7992	Intersected East Boundary of
	Township 10 links north of post
	corner to secs. 12 and 24 from
	which corner I run
×	North 89° 56' West on a true line
	between secs 13 and 24
	Va 13° 54' E
3996	Set post 2x3 in 4 ft 1 ft deep
	deposited charred stake raised
	mound of earth 2½ ft high
	from pits 18x24x12 in deep
	for Sec Cor
7992	The corner to secs 13. 14. 23 & 24

Surface rolling Sandy hills
Soil Timber

Township 30 N. R. 24 W 6th PM

North between sections 13 and 14
Va 13 57'E

4000 Set Post 2x3 in 4 ft 1 ft dep
deposited charred stake raised
mound of earth 2½ ft high
from pits 18 x 24 x 12 in deep
for 1/4 Sec. Cor.

7775 Creek 25 links wide 2 ft deep runs N.

8000 Set post 2x3 in 4 ft. 1 ft dep
deposited charred stake raised
mound of earth 2½ ft high
from pits 18 x 24 x 12 in deep
for Corner to Secs 11, 12, 13 & 14
from which
An Oak 6 in. dia. bears N 88° E.
25 links dist.

South 60 chains gently
rolling sandy soil Third rate
North 20 chains broken by
creek. Ash Oak cedar and
pine along the stream

Township 30 N. R. 24 W. 6th PM

East on a random line
between sections 12 and 13
Va 13° 57'E

315 Same Creek 30 links wide runs North

3900 Old wagon Trail (Warrens) bears N.E. & S.W.

4000 Set post for temporary 1/4 Sec. Cor.

7996 Intersected East Boundary of the
Township 20 links South of post
Corner 12 and 13 from which Corner
I run
South 89° 51' West on a true line
between sections 12 and 13
Va 13° 57'E

3998 Set post 2 x 3 in 4 ft 1 ft dep
deposited charred stake raised
mound of earth 2½ ft high
from pits 18 x 24 x 12 in deep
for 1/4 Sec. Cor.

7996 The Corner to Secs. 11, 12, 13 and 14

East 60 chains undulating
Surface sandy soil Third rate
West 20 chains broken by Creek
Third rate
Ash Oaks cedar and pine along
Creek banks

Township 30 N R 24 W. 6" P.M.

North between Sections 11 and 12
Va 13° 57' E.

560 Same Creek 40 lks wide runs SW
1465 Same Creek 40 lks wide runs NE
4000 Set post 2x3 in 4 ft 1 ft deep
deposited Charred Stake, raised
mound of earth 2½ ft high
from pits 18x24x12 in deep
x for 1/4 Sec Cor
8000 Set post 3x3 in 4 ft 1 ft deep
deposited Charred Stake
raised mound of earth 2½ ft
high, from pits 18x24x12 in
deep for Corner to Sections
1, 2, 11 and 12

Surface broken on
South 30 chains, timber
Oak and Cedar along the
banks of Creek
North 8000 chs rolling
Sandy Thirdrate

Township 30 N. R. 24 W 6" P.M.

East on a random line
between Sections 1 and 12
Va 13° 57' E
4000 Set post for temporary 1/4 Sec. Cor
4060 Same Creek 30 links wide runs N.E.
7050 Gulch bears N.W.
7990 Intersected East Boundary of the
Township 24 links South of
post Corner to Secs. 1 and 12
from which Corner I run
South 89° 50' West on a true line
between sections 1 and 12
Va 13° 57' E
3995 Set post 2x3 in 4 ft 1 ft deep
deposited Charred Stake
raised mound of earth 2½ ft
high from pits 18x24x12 in
deep for 1/4 Sec Cor {a bur oak 12 in dia brs. S 90° W 42 lks dist
7990 The Corner from which to Secs. 1, 2, 11 and 12

Surface west of Creek is
Sandy soil, Gently rolling
Thirdrate. East of Creek
Clay soil and Fiorstate

Township 30 N R 24 W 6' P.M.

North on a random line between sections 1 and 2
Va 13° 57' E

4000 Set post for temporary sec cor

8034 Intersected North Boundary of the Township 24 links east of post Corner to Secs. 1 and 2 from which corner Iron South 10 ~~8~~' East on a true line between sections 1 and 2
Va 13° 57' E

4034 Set post 2 x 3 in 4 ft 1 ft deep deposited Charred Stake raised mound of earth 2½ ft high from pits 18 x 24 x 12 in deep for ¼ sec. cor

8034 The Corner to Secs. 1, 2, 11 and 12

Surface gently rolling Sandy knolls
Soil Thirdrate

November 7th 1874

Township 30 N R. 24 W 6" P.M.

North, between Sections 34 and 35
Va 14° E

4000 Set post 2 x 3 in 4 ft 1 ft deep deposited Charred stake raised mound of earth 2½ ft high from pits 18 x 24 x 12 in deep for ¼ sec. cor.

8000 Set post 3 x 3 in 4 ft. 1 ft deep deposited Charred stake raised mound of earth 2½ ft high from pits 18 x 24 x 12 in deep for Corner to Secs. 26, 27, 34 and 35

Surface rolling Sandy
Thirdrate

Township 30 N R 24 W 6th PM

	East on a random line between sections 26 and 35 Va 13° 57' E
4000	Set post for temporary 1/4 sec cor
7998	Intersected N. and S. line 17 links north of corner to secs. 25. 26. 35 and 36 from which corner I run
	North 89° 53' West on a true line between sections 26 and 35 Va 13° 57' E.
3999	Set post 2 x 3 in 4 ft, 1 ft deep deposited charred stake raised mound of earth 2½ ft high from pits 18 x 24 x 12 in deep for 1/4 sec cor
7998	The corner to secs 26. 27. 34 and 35

Surface rolling
Land sand hills
Third rate

Township 30 N R 24 W 6th PM

	North between sections 26 and 27 Va 14° 08' E
2110	Spring Branch 10 lks wide runs N E
2580	Same Branch 10 lks. wide runs N.W.
3900	Creek 14 lks wide runs N.E.
4000	Set post 2 x 3 in 4 ft 1 ft deep deposited charred stake raised mound of earth 2½ ft high from pits 18 x 24 x 12 in deep for 1/4 sec cor.
4020	Same Creek 14 lks wide runs N.W.
8000	Set Post 3 x 3 in 4 ft 1 ft deep deposited charred stake raised mound of earth 2½ ft high from pits 18 x 24 x 12 in deep for corner to secs 22. 23. 26 & 27

Surface rolling Sand hills
Third rate

Township 30 N R 24 W 6th P.M.

East on a random line
between Sections 23 and 26
Va 13° 57' E

4000 Set post for temporary 1/4 Cor
8008 Intersected N and S. line
10 links North of corner to Secs
23, 24, 25 and 26 from which
Corner I run
North 89° 56' West on a true line
between Sections 23 and 26
Va 13° 57' E

4004 Set post 2x8 in. 4 ft. 1 ft deep
deposited 3 charred stake
raised mound of earth
2 1/2 ft high from pits 1 8 x 24
x 12 in deep for 1/4 Sec Cor
8008 The Corner to Secs 22 23, 26 & 27

Surface rolling
Land sandy
E Hirsdale

Township 30 N. R. 24 W. 6th P.M.

North between Sections 22 and 23
Va 14° E.

4000 Set post, 2x3 in 4 ft 1 ft deep
deposited 3 charred stake, raised
mound of earth 2 1/2 ft high from
pits 1 8 x 24 x 12 in deep for 1/4 Sec Cor
8000 Set post 3x3 in 4 ft 1 ft deep
deposited 3 charred stake raised
mound of earth 2 1/2 ft high from
pits 1 8 x 24 x 12 in deep for
Corner to Secs 14, 15, 22 and 23

Surface rolling
Soil sandy
E Hirsdale

Township 30 N. R. 24 W. 6 P.M.

East on a random line
between sections 14 and 23
Va 13° 57' E

4000 Set post for temporary 1/4 sec cor
7998 Intersected N. and S. line
28 links north of the corner
to secs. 13, 14, 23 and 24
from which corner I run
North 89° ~~52~~ 45' West on a true line
between sections 14 and 23
Va 13° 57' E

3999 Set post 2x3 in 4 ft. 1 ft dep
deposited charred stake
raised mound of earth 2½ ft.
high from pits 18x24x12 in dep
for 1/4 sec cor.

7998 The corner to secs. 14, 15, 22 & 23

Surface rolling
Land sandy hills
Timber

Township 30 N R 24 W. 6th P.M.

North between sections 14 and 15
Va 14° E

2640 Creek 30 links wide runs S.E.
4000 Set post, 2x3 in 4 ft, 1 ft dep
deposited charred stake raised
mound of earth 2½ ft high
from pits 18x24x12 in dep
for 1/4 sec cor
4660 Same Creek 30 lks. wide runs N.W.
5560 Same Creek 31 lks wide runs N.E.
8000 Set post 2x3 in 4 ft 1 ft dep
deposited charred stake raised
Mound of earth 2½ ft high
from pits 18x24x12 in dep
for corner to secs. 10, 11, 14 and 15

Surface rolling
Land sandy Timber
Oak and Cedar along
Creek

Township 30 N. R. 24 W 6th PM

East on a random line
between Sections 11 and 14
Va 13° 51' E

1183 Same Creek 7 lks wide runs NE
4000 Set post for temporary 1/4 Sec Cor
4670 Same Creek 14 lks wide runs SE
7230 Same Creek 35 lks wide runs NE
7915 Same Creek 30 lks wide runs SE
8020 Intersected N and S line 7 link
South of Corner to secs
11, 12, 13 and 14 from which
Corner I run
South 89 57' West on a true line
between sections 11 and 14
Va 13° 51' E
8010 Set post 2x3 in 4 ft 1 ft deep
deposited charred stake
raised mound of earth 2½
ft high from pits 18x24x12 in
deep for 1/4 Sec Cor
8020 The Corner to secs. 10, 11, 14 and 15

Surface broken by Creek
Oak, Cedar and Pine
along Creek banks

Township 30 N R. 24 W 6th PM

North between sections 10 and 11
Va 13° 57' E
4000 Set post 2x3 in 4 ft 1 ft deep
deposited charred stake
raised mound of earth 2½
ft high from pits 18x24x12 in
deep for 1/4 Sec, Cor
8000 Set Post 2x3 in 4 ft 1 ft deep
deposited charred stake
raised mound of earth 2½ ft
high from pits 18, 24x12 in
deep for Corner to secs. 2, 3, 10 and 11

Surface rolling
Sand Sand Hills
Thirsdan

Township 30 N R 24 W 6" PM

East on a random line
between sections 2 and 11
Va 13° 57' E

4000 Set post for temporary 1/4 sec. cor.
8008 Intersected N. and S. line
15 links south of the corner
to secs. ~~11 12 6 and 3~~ 1. 2. 11 & 12
from which corner I run
South 89 54' West on a true line
between sections 2 and 11
Va 13° 57' E

4004 Set post 2 x 3 in 4 ft 1 ft deep
deposited charred stake
raised mound of earth 2 1/2
ft high from pits 18 x 24 x 12 in
deep for 1/4 sec. cor.
8008 The corner to secs. 2. 3. 10 and 11

Surface rolling
Land Sandy
Thirdrate

Township 30 N R 24 W 6" PM

North on a random line
between sections 2 and 3
Va 13° 57' E

4000 Set post for temporary 1/4 sec. cor.
8044 Intersect the North Boundary
of the Township 17 links East
of the post corner to secs.
2 and 3 from which corner I run
South 6 7' East on a true line
between sections 2 and 3
Va 13° 57' E

4044 Set post 2 x 3 in 4 ft 1 ft deep
deposited charred stake
raised mound of earth 2 1/2
ft high from pits 18 x 24
x 12 in deep for 1/4 sec. cor.
8044 The corner to secs. 2. 3. 10 and 11

Surface rolling
Land Sandy
Thirdrate

November 8th 1874

Township 30 N. R. 24 W. 6th P.M.

North between Sections 33 and 34
va 14° — E

1265 Creek 10 links wide runs NW
1410 Same Creek 10 lks wide runs NE
1850 Same Creek 10 lks wide runs W
1880 Same Creek 10 lks wide runs E
1960 Same Creek 15 lks wide runs NW
2070 Same Creek 12 lks wide runs E
2110 Same Creek 14 lks wide runs W
4000 Set port 2x3 in 4 ft 1 ft deep
deported Charred Stake
raised mound of earth 2½
ft high from pits 18x24x12
in deep for ¼ Sec Cor
5040 Same Creek 12 lks wide runs E
8000 Set port 3x3 in 4 ft 1 ft deep
deported Charred Stake raised
mound of earth 2½ ft high
from pits 18x24x12 in deep
for Corner to Secs. 27.28
33 and 34

Surface rolling broken
by Creek Narrow bottom along
the Creek Containing tall grass
No timber

Township 30 N. R. 24 W. 6th P.M.

East on a random line between
Sections 27 and 34
va 14° E

4000 Set port for temporary ¼ Sec Cor
4445 Same Creek 35 lks wide runs NE
4470 Same Creek 35 lks wide runs SW
4610 Same Creek 15 lks wide runs N
7922 Intersected N and S line 68 links
north of Corner to Secs 26.27.34 and 35
from which Corner I run
North 89° ~~32~~ 30' West on a true line
between Sections 27 and 34
va 14° E
3961 Set Port 2x3 in 4 ft 1 ft deep
deported Charred Stake
raised mound of earth 2½ ft
high from pits 18x24x12 in deep
for ¼ Sec. Cor
7922 The Corner to Secs. 27.28 ~~[illegible]~~ 33 and 34

Surface undulating
Sandy Thinnate

Township 30 N. R. 24 W. 6th P.M.

North between Sections 27 and 28
Va 14° 05' E

4000 Set Post 2x8 in 4 ft 1 ft deep
deposited Charred Stake
raised mound of earth 2½ ft ~~18x24x12 in~~
high from pits 18x24x12 in deep
for ¼ sec Cor

5630 Creek 5 links wide runs S.E.

5800 Leave undulating prairie and
Enter Sand hills bears N W & S E

8000 Set Post 3x8 in 4 ft 1 ft deep
deposited Charred Stake
raised mound of earth 2½ ft
high from pits 18x24x12 in
deep for Corner to Secs
21. 22. 27 and 28

South 50 chs undulating
Sandy Second rate
Balance Sand hills
Third rate

Township 30 N. R. 24 W. 6th P.M.

East on a random line
between Sections 22 and 27
Va 14° 05' E

4000 Set post for temporary ¼ sec Cor

6330 Creek 5 links wide runs N

7946 Intersected N and S line 60 links
north of the Corner to Sections
22. 23. 26 and 27 from which
Corner I run

North 89° 36' West on a true line
between Sections 22 and 27
Va 14° 05' E

3973 Set post 2x8 in 4 ft 1 ft deep
deposited Charred Stake
raised mound of earth 2½ ft
high from pits 18x24x12 in
deep for ¼ sec Cor

7946 The Corner to Secs. 21. 22. 27 & 28

Surface rolling. E 40 chs
Soil Second rate
W 40 chs. Sand hills
Third rate

Township 30 N. R. 24 W. 6th P.M.

North between sections 21 and 22
Va 14° 05' E

4000 Set port 2x3 in 4 ft 1 ft deep
deposited Charred Stake
raised Mound of earth 2½
ft high from pits 18x24x12 in
deep for 1/4 Sec Cor

5675 Spring Branch 2 links wide runs E

8000 Set port 3x3 in 4 ft 1 ft deep
deposited Charred Stake
raised Mound of earth 2½ ft
high from pits 18x24x12 in
deep for Corner to secs
15, 16, 21 and 22

Surface rolling Sand
hills Soil
Third rate

Township 30 N. R. 24 W. 6th P.M.

East on a random line
between sections 15 and 22
Va 14° 05' E

2850 Creek 25 links wide runs N

4000 Set Port for temporary 1/4 Sec Cor

7960 Intersected N and S line 46
links north of the Corner to secs
14, 15, 22 and 23 from which
Corner I run

North 89° 40' West on a true line
between sections 15 and 22
Va 14° 05' E

3980 Set port 2x3 in 4 ft 1 ft deep
deposited Charred Stake
raised Mound of earth 2½ ft
high from pits 18x24x12 in
deep for 1/4 Sec Cor

7960 The Corner to secs 15, 16, 21 & 22

East 50 chs dark soil
undulating Second rate
w 30 chs. Sand hills
Third rate

Township 30 N R 24 W 6th PM

North between sections 15 and 16
Va 13° 57' E

4000 Set post 2x8 in 4 ft 1 ft dep
deposited Charred Stake
raised mound of earth 2½ ft high
from pits 18 x 24 x 12 in dep
for ¼ Sec Cor

7000 Set post 3x3 in 4 ft. 1 ft dep
deposited Charred Stake
raised mound of earth 2½ ft
high from pits 18 x 24 x 12 in
dep for Corner to Secs 9, 10,
15 and 16

Surface rolling
Sandy soil
T Hindsdale

Township 30 N. R. 24 W 6th PM

East on a random line
between sections 10 and 15
Va 14° 05' E

4500 Set post for temporary ¼ Sec. Cor.
7942 Intersected N. and S. line at 21
links north of the Corner to Secs.
10, 11, 14 and 15 from which Corner
I run
North 89° 51' 52" West on a true line
between sections 10 and 15
Va 14° 05' E

2971 Set post 2x3 in 4 ft 1 ft dep
deposited Charred Stake
raised mound of earth 2½ ft
high from pits 18 x 24 x 12 in
dep for ¼ Sec. Cor
7942 The Corner to Secs. 9, 10, 15 and 16

Surface - rolling sandy
knolls Soil Blindsdale

Township 30 N R 24 W 6 P M

North between sections 9 and 10
Va 13° 55' E

4000 Set post 2 x 3 in 4 ft 1 ft deep
deposited Charred Stake
raised mound of earth 2½ ft
high from pits 18 x 24 x 12 in
deep for ¼ sec Cor

8000 Set post 2 x 3 in 4 ft 1 ft deep
deposited Charred Stake raised
mound of earth 2½ ft high
from pits 18 x 24 x 12 in deep
for Corner to secs. 3, 4, 9 and 10

Surface rolling Sand
knolls Soil Thirdrate

Township 30 N R 24 W 6 P M

East on a random line
between sections 3 and 10
Va 14° 05' E

4000 Set post for temporary ¼ sec Cor

7936 Intersected N and S line 10 links south of the
Corner to secs 2, 3, 10 and 11 from
which corner I run
South 89° 56' West on a true line
between sections 3 and 10
Va 14° 05' E

3968 Set post 2 x 3 in 4 ft 1 ft deep
deposited Charred Stake
raised mound of earth 2½ ft high
from pits 18 x 24 x 12 in deep
for ¼ sec Corr

7936 The Corner to secs 3, 4, 9 and 10

Surface rolling sand knolls
Soil Thirdrate

Township 30 N.R. 24 W 6" P.M.

North on a random line
between Sections 3 and 4
Va 13° 55' E.

4000 Set post for temporary 1/4 Sec. Cor.
5920 Creek 12 links wide runs NE
8056 Intersected the North Boundary
of the Township 61 links
East of the post Corner to Secs.
3 and 4 from which Corner
True
South ~~27~~ 26' East on a true line
between Sections 3 and 4
Va 13° 55' E.
4056 Set post 2x3 in 4 ft 1 ft deep
deposited Charred Stake
raised mound of earth 2 1/2 ft
high for 1/4 Sec. Cor.
8056 The Corner to Secs. 3, 4, 9 and 10

Surface rolling Sand knolls
Soil Thirdrate

November 9th 1874

Township 30 N. R. 24 W 6" P.M.

North between Sections 32 and 33
Va 13° 55' E
950 Leave hills and Enter Valley bears E. & W.
4000 Set Post 2x3 in 4 ft 1 ft deep
deposited Charred Stake raised
mound of earth 2 1/2 ft high from
pits 18x24x12 in deep for 1/4 Sec. Cor.
8000 Set post 2x3 in 4 ft 1 ft deep
deposited Charred Stake
raised mound of earth 2 1/2 ft
high from pits 18x24x12 in deep
for Corner to Sections 28, 29, 32 and 33
Here enter Sand hills
Sec. Cor. Stands at foot of Sand
bluffs bears E and W

South 10 chs. Sand hills
Soil Thirdrate
N 70 chs undulating Valley
Soil Second rate

Township 30 N. R. 24 W. 6 P.M.

East on a random line
between sections 28 and 33.
Va 13° 55' E

4000 Set post for temporary Witness
7996 Intersected N. and S. line
50 links north of the corner
to secs. 27, 28, 33 and 34 from
which a corner bears
North 89° ~~40~~ 39' West on a true line
between sections 28 and 33
Va 13° 55' E

3998 Set post 2x3 in 4 ft 1 ft dep
deposited charred stake
raised mound of earth 2½ ft
high from pits 18x24x12 in
dep for 1/4 sec cor

7996 The corner to secs. 28, 29, 32 & 33

Surface undulating Valley
Soil Second rate

Township 30 N. R. 24 W. 6 P.M.

North between sections 28 and 29
Va 13° 55' E

4000 Set post 2x3 in 4 ft 1 ft dep
deposited charred stake
raised mound of earth 2½ ft
high from pits 18x24x12 in
dep for 1/4 sec cor

7000 Set post 2x3 in 4 ft 1 ft dep
deposited charred stake
raised mound of earth 2½ ft
high from pits 18x24x12 in
dep for corner to sections
20, 21, 28 and 29

Surface Rolling and hilly
Soil Third rate

Township 30 N R 24 W 6th P.M.

	East on a random line between Sections 21 and 28 Va 13° 55' E
500	Leave hills and enter valley bears N.W. SE
3120	Creek 12 links wide runs SE
4000	Set post for temporary 1/4 Sec. Cor
4100	Same Creek 13 lks wide runs NE
4180	Same Creek 11 lks wide runs SE
4485	Same Creek 12 lks. wide runs NE
5095	Same Creek 14 lks wide runs SE
5200	Leave bottom and enter sand hills bears SE & N
7970	Intersected N and S line 73 links W. of the Corner to Secs. 21, 22, 27 and 28 from which Corner I run North 89° 29' West on a true line between sections 21 and 28 Va 13° 55' E
3955	Set post 2x3 in 4 ft 1 ft dep deposited charred stake raised mound of earth 2½ ft high from pits 18x24x12 in deep for 1/4 Sec. Cor.
7970	The Corner to Sections 20, 21, 28 & 29

Surface undulating in bottom
Soil first rate
Hills sandy Third rate

Township 30 N R 24 W 6th P.M.

	North between Sections 20 and 21 Va 14° 06' E
100	Leave sand hills and enter valley bears E and W
2470	Ravine or dry Creek Course E.
4000	Set post 2x3 in 4 ft 1 ft dep deposited charred stake raised mound of earth 2½ ft high from pits 18x24x12 in deep for 1/4 Sec. Cor
4013	Creek 8 links wide runs E
4200	Leave valley and enter sand hills bears E & W
7540	Leave sand hills and enter valley bears SE & N
8000	Set post 2x3 in 4 ft 1 ft dep deposited charred stake raised mound of earth 2½ ft high from pits 18x24x12 in deep for Corner to Secs. 16, 17, 20 and 21

Soil in valleys dark sandy
Second rate
Sand hills Third rate

Township 30 N R 24 W 6 P M

	East on a random line between Sections 16 and 21 Va 14° — E
4000	Set Post for temporary 1/4 Sec Cor
4100	Leave Valley and enter Sand hills Trs S E & W
8028	Intersected N and S line 48 links north of the Corner to Secs 15, 16, 21 and 22 from which Corner Drun
	North 89° ~~40'~~ 39' West on a true line between Sections 16 and 21 Va 14° E
4014	Set post 2x3 in 4 ft 1 ft deep deposited Charred Stake raised mound of earth 2½ ft high from pits 18x24x12 in deep for 1/4 Sec. Cor
8028	The Corner to Secs. 16, 17, 20 and 21
	East 39 chs Valley undulatory Soil Second rate Balance Sand hills Third rate

Township 30 N R 24 W 6 P M

	North between Sections 16 and 17 Va 13° 54' E
4000	Set post 2x3 in 4 ft 1 ft deep deposited Charred Stake raised mound of earth 2½ ft high from pits 18x24x12 in deep for 1/4 Sec Cor
4240	Leave Valley and enter Sand hills Trs N E & S W
8000	Set post 2x3 in 4 ft 1 ft deep deposited Charred Stake raised mound of earth 2½ ft high from pits 18x24x12 in deep for Corner to Secs. 8, 9, 16 and 17
	Valley is undulatory Surface Soil Second rate Hills Sandy Third rate

Township 30 N R 24 W 6th PM

	East on a random line between Sections 9 and 16 Va 14° E
4000	Set post temporary ~~Corner~~ 1/4 Sec Cor
7990	Intersected N. and S. line 23 links north of the Corner to Secs. 9. 10. 15 and 16 from which Corner I run North 89° 50' W. on a true line between Sections 9 and 16 Va 14° E
3995	Set post 2x3in 4ft 1ft deep deposited charred stake raised mound of earth 2½ ft high from pits 18x24x12in deep for 1/4 Sec Cor
7990	The Corner to Secs 8. 9. 16 and 17
	Surface rolling Sandy Soil Thirdrate

Township 30 N. R. 24 W. 6th P.M.

	North between sections 8 and 9 Va 13° 54' E
2860	Leave hills & enter valley bears NE & SW
3400	Dry Creek Course E.
4000	Set post 2x3in 4ft 1ft deep deposited charred stake raised mound of earth 2½ ft high from pits 18x24x12in deep for 1/4 Sec Cor
8000	Set post 2x3in 4ft 1ft deep deposited charred stake raised mound of earth 2½ ft high from pits 18x24x12in deep for Corner to Secs 4. 5 8 and 9
	Valley Second rate Soil Hills Sandy Thirdrate

Township 30 N. R. 24 W 6" P.M.

East on a random line between Sections 4 and 9
Va 14° E

2450 Same dry Creek Course N.E.
4000 Set post for temporary 1/4 Sec Cor
4700 Leave Valley and Enter Sand hills bears N. W. and S. E.
7978 Intersected N. and S. line 14 links north of the Corner to Secs. 3 ~~4~~ 9 and 10 from which Corner I run North 89° ~~56~~ 54' West on a true line between Sections 4 and 9
Va 14° E
3989 Set post 2x3 in 4 ft 1 ft deep deposited Charred Stake raised mound of earth 2½ ft high from pits 18x24x12 in deep for 1/4 Sec Cor
7978 The Corner to Secs. 4, 5, 8 and 9

Valley has dark sandy soil
Second rate
Hills, Sandy Soil Third rate

Township 30 N R 24 W 6" P.M.

North on a random line between Sections 4 and 5
Va 13° 55' E
2850 Creek 10 links wide Runs East
4000 Set post for temporary 1/4 Sec Cor
7200 Leave Valley and Enter Sand hills N.E.W.
8048 Intersected the North Boundary of the Township 70 links East of post Corner to Secs 4 and 5 from which Corner I run South 30' East on a true line between Sections 4 and 5
Va 13° 55' E
4048 Set post 2x3 in 4 ft 1 ft deep deposited Charred Stake raised mound of earth 2½ ft high from pits 18x24x12 in deep for 1/4 Sec. Cor.
8048 The Corner to Secs. 4, 5, 8 and 9

Valley undulating Soil Sandy
Second rate
Hills Third rate

Township 30 N R 24 W 6th PM

	North between Sections 31 and 32
	on a 13° 53' E
4000	Set post 2x3 in 4 ft 1 ft dep
	deposited Charred Stake
	raised mound of earth 2½ ft
	high from pits 18x24x12 in
	deep for ¼ Sec Cor
7000	Set post 3x3 in 4 ft 1 ft dep
	deposited Charred Stake
	raised mound of earth 2½ ft
	high from pits 18x24x12 in
	deep for Corner to Secs
	29, 30, 31 and 32.

Sand hills. Soil
Thirdrate

Township 30 N R 24 W 6th PM

	East on a random line
	between Sections 29 and 32
	on a 13° 55' E
4000	Set post for temporary ¼ sec Cor
5000	Intersected N and S line 44 links
	South of the Corner to Sections
	28, 29, 32, 33 from which Corner
	I run
	South 89. 41 West on a true line
	between Sections 28 and 32
	on a 13° 55' E
11030	Set post 2x3 in 4 ft 1 ft dep
	deposited Charred Stake
	raised mound of earth 2½ ft high
	from pits 18x24x12 in deep
	for ¼ sec Cor.
8060	The Corner to Secs 29, 30, 31 and 32

Surface Sand hills
Soil Thirdrate

November 10 1874

Township 30 N R. 24 W. 6th PM

West on a random line
between Sections 30 and 31
Va 13° 57' E

4000 Set post for temporary 1/4 Section

5200 Enter Slough of running water
Bears N.E.

7490 Intersect the 3rd Guide
Meridian 12 links north of
the Corner to Sections 30 and 31
from which Corner found
North 89° ~~53'~~ 54' East on a true line
between Sections 30 and 31
Va 13° 57' E

3490 Set post ~~2~~ x 3 in 4 ft 1 ft dug
deposited charred stake
raised mound of earth 2½ ft high from pits 18 x 24 x 12
in. dug for 1/4 Sec Cor

7490 The Corner to Sections 29, 30,
31 and 32

Surface rolling Sandy
Soil Timbered

Township 30 N R 24 W 6th PM

North between Sections 29 and 32
Va 13 55E

4000 Set post 2 x 3 in 4 ft 1 ft dug,
deposited charred stake raised
mound of earth 2½ ft high
from pits 18 x 24 x 12 in dug
for 1/4 Sec Cor

6900 Leave sand hills & enter valley bears E & W

7260 Slough 240 links wide Course N.E.

8000 Set post 2 x 3 in 4 ft 1 ft dug
deposited charred stake
raised mound of earth 2½ ft high
from pits 18 x 24 x 12 in dug
for Corner to Sections 19, 20, 29 & 30

Sand hills Timbered soil
Valley Secondary

Township 30 N. R. 24 W. 6th P.M.

	East on a random line between Sections 20 and 29 Va 13° 55' E
670	Slough (Same) 105 links wide Course N. E.
4000	Set post for temporary 1/4 Sec Cor
8054	Intersected N. and S. line 34 links South of the Corner to sections 20. 21. 28 and 29 from which Corner Run South 89° 45' West on a true line between Sections 20 and 29 Va 13° 55' E
4027	Set post 2x3 in 4 ft 1 ft deep deposited Charred Stake raised mound of earth 2½ ft high from pits 18 x 24 x 12 in. deep for 1/4 Sec Cor
8054	The Corner to Secs. 19. 20. 29 and 30

Surface Undulating
Soil Medium Sandy
Thirdrate

Township 30 N. R. 24 W. 6th P.M.

	West On a random line between Sections 19 and 30 Va 13° 55' E
900	Leave Valley and enter Sand hills Vs N. & S.
2000	Leave Sand hills and enter Valley Vs N. & S.
4000	Set post for temporary 1/4 Sec Cor
7371	Intersected the 3rd Guide Meridian W. 5 links South of the Corner to Secs. 19 and 30 from which Corner Run South 89° 58' East on a true line between Sections 19 and 30 Va 13° 55' E
3371	Set post 2x3 in 4 ft 1 ft deep deposited Charred Stake raised mound of earth 2½ ft high from pits 18 x 24 x 12 in deep for 1/4 Sec Cor
7371	The Corner to Secs. 19. 20. 29 & 30

Soil in Valley is Medium dark
Sandy Secondrate
Sand knolls Thirdrate

Township 30 N. R. 24 W. 6th P.M.

North between sections 19 and 20
Va 13° 57' E

1320 Creek 5 links wide runs E.
1800 Leave Valley Ed enter hills bvs E. & W.
4000 Set post 2x3 in 4 ft 1 ft deep
deposited Charred Stake
raised Mound of earth 2½ ft
high from pits 18 x 24 x 12 in deep
8000 Set post 3x3 in 4 ft 1 ft deep
deposited Charred Stake
raised Mound of earth 2½ ft high
from pits 18 x 24 x 12 in deep
for Corner to sections 17, 18,
19 and 20

Valley Level soil Second rate
Sand hills Third rate

Township 30 N. R. 24 W. 6th P.M.

East on a random line
between sections 17 and 20
Va 13° 51' E

1000 leave sand hills & enter valley bvs N.W. & S.E.
4000 Set post for temporary 1/4 Sec Cor
5000 Leave valley and enter Sand hills bvs N. & S.W.
8040 Intersected N and S line 25 links S.
of the Corner to sections 16, 17, 20 and 21
from which Corner I run
South 89° ~~51~~ 49' West on a true line
between sections 17 and 20
Va 13° 51' E

4020 Set post 2x3 in 4 ft 1 ft deep
deposited Charred Stake
raised Mound of earth 2½ ft high
from pits 18 x 24 x 12 in deep
for 1/4 Sec. Cor.
8040 The Corner to Secs. 17, 18, 19 and 20

Valley gently undulating
Sandy soil Second rate
Sand Hills Third rate

Township 30 N R 24 W 6th PM

	West on a random line between Sections 18 and 19
	Va 18° 5'E
4000	Set post for temporary 1/4 Sec Cor
7239	Intersected the 5th Guide Meridian 9 links north of the Corner to Sections 18 and 19 from which Corner I run
	North 89° 56' East on a true line between sections 18 and 19
	Va 13° 5'E
2239	Set post 2x2 in 4 ft 1 ft dep deposited charred stake raised mound of earth 2½ ft high from pits 18 x 24 x 12 in deep for 1/4 Sec Cor
7239	The corner to Sect. 17, 18, 19, and 20
	Surface rolling sand hills
	Soil Thirdrate

Township 30 N R 24 W 6th PM

	North between Sections 17 and 18
	Va 14° E
700	Leave hills & enter Valley Pro E and W
4000	Set post 2x2 in 4 ft 1 ft dep deposited charred stake raised mound of earth 2½ ft high from pits 18 x 24 x 12 in deep for the 1/4 Sec Cor
5035	Creek 4 links wide 18 in deep runs E and W
6000	Leave Valley and enter hills bears E and W
7000	Set post 2x2 in 4 ft 1 ft dep deposited charred stake raised mound of earth 2½ ft high from pits 18 x 24 x 12 in deep for Corner to Sections 7, 8, 17 and 18
	Valley - undulating Medium dark sandy soil Secondrate
	Sand hills Thirdrate

Township 30 N. R. 24 W. 6th P.M.

	East on a random line between Sections 8 and 17 Va 13° 48' E
4000	Set post for temporary 1/4 Sec Cor
5840	Creek – Water in holes – Course N.E.
8052	Intersected N and S line 13 links South of the Corner to Secs. 7, 8, 16 and 17 from which Corner I run
	South 89° 54' West on a true line between Sections 8 and 17 Va 13° 48' E
4026	Set post 2x2 in 4 ft 1 ft dug deposited 2 charred stake raised mound of earth 2½ ft high from pits 18x24x12 in deep for 1/4 Sec Cor
8052	The Corner to Secs. 7, 8, 17 and 18
	Surface rolling Sand hills Soil Thin Sate

Township 30 N. R. 24 W. 6th P.M.

	West on a random line between Sections 7 and 18 Va 13° 51' E
4000	Set post for temporary 1/4 Sec Cor
7119	Intersected the 3rd Guide Meridian 15 links South of the Corner to Secs 7 and 18 from which Corner I run
	South 89° 53' East on a true line between Sections 7 and 18 Va 13° 51' E
3119	Set post 2x3 in 4 ft 1 ft dug deposited 2 charred stake raised mound of earth 2½ ft high from pits 18x24x12 in deep for 1/4 Sec Cor
7119	The Corner to Secs. 7, 8, 17 and 18
	Surface rolling Sand hills Soil Thin Sate

Township 30 N R 24 W 6 P.M.

	North between Sections 4 and 9
	Va 14' E
4.00	Set post 2x3in 4ft 1ft dup
	deposited charred stake
	raised mound of earth 2½ ft
	high from pits 18x24x12in dug
	for 1/4 Sec Cor
8.00	Set post 3x3in 4ft 1ft dug
	deposited charred stake
	raised mound of earth 2½ ft
	high from pits 18x24x12in
	dug for Corner to Secs 5, 6, 7 and 8
	Surface rolling Sand hills
	Soil Thirdrate

Township 30 N R 24 W 6 P.M.

	East on a random line
	between Sections 5 and 8
	Va 14° 05' E
4.00	Set post for temporary 1/4 Sec Cor
8.70	Intersected N and S. line 18 links
	North of the Corner to sections 4, 5
	8 and 9 from which Corner
	I saw
	North 89° 52' West on a true line
	between Sections 5 and 8
	Va 14° 05' E
40.35	Set post 3x3in 4ft 1ft dug
	deposited charred stake
	raised mound of earth 2½ ft
	high from pits 18x24x12in
	dug for 1/4 Sec Cor
80.70	The Corner to Secs 5, 6, 7 and 8
	Surface Low rolling Sand
	Knolls
	Soil Thirdrate

Township 30 N R 24 W 6 P M

	West on a random line between Sections 6 and 7
	Va 13 57' E
4000	Set post for temporary 1/4 Sec Cor
6940	Intersected the 3rd Guide Meridian 4.15 links South of the Corner to Sections 6 and 7
X	from which Corner I run
	South 89° 52' East on a true line between Sections 6 and 7
	Va 13° 57' E
2940	Set post 2x3 in 4 ft 1 ft deep deposited Charred Stake raised Mound of earth 2 1/2 ft high from pits 18x24x12 in deep for 1/4 Sec Cor
6940	The Corner to Secs. 5.6.7 and 8

Surface undulating
Soil Medium dark
Sandy Thirdrate

Township 30 N R 24 W 6 P M

	North on a random line between Sections 5 and 6
	Va 14° E
1600	Slough 10 links wide Course E Seavalley + [illegible]
4000	Set post for temporary 1/4 Sec Cor
8020	Intersected the North Boundary of the Township 13 links East of the Corner to Secs. 5 & 6 from which Corner I run
	South 6' East on a true line between Sections 5 and 6
	Va 14° E
4020	Set post 2x3 in 4 ft 1 ft deep deposited Charred Stake, raised mound of earth 2 1/2 ft high from pits 18x24x12 in deep for 1/4 Sec. Cor.
8020	The Corner to Secs. 5.6.7 and 8

Surface rolling Sandy hills
Soil Thirdrate

November 11th 1874

General Description

This Township is watered by a beautiful stream of clear cold water which runs from South West to North East through the Township. The average width of the Creek is 20 links, and depth 2 feet. The Creek valley in the South west part of the Township is generally broad and undulating and has some good agricultural land, while in the North east valley is very narrow and the bluffs high and abrupt. Here good Mill sites can be easily found.

Timber – ash, cedar pine and Oak is found [illegible] abundance along the Creek and in the Gulches in the part of the Township

The surface is generally rolling, with dark sandy soil in the valleys, producing excellent grass. A considerable

portion is suitable for farm land. An Old Wagon Trail was found on the East side of the creek, bearing N.E. & S.W. probably Lt. G. K. Warrens Trail of 1855 and the creek is undoubtedly the true Long Pine Creek

List of Names.

A list of the names of the individuals employed to assist in running, measuring, or marking the lines and Corners described in the foregoing Field Notes of Township No. 30 North of the Base Line Range No 24 West of the Sixth Principal Meridian, showing the respective Capacities in which they acted,

Thompson McNabb Chainman
George W. Ebben Chainman
Geo W McMillin Moundman
Harvey Cornell Moundman
Ankeney Miller Flagman

We hereby certify that we we assisted Robert Harvey Deputy Surveyor in subdividing Township No. 30 North of the Base Line, Range No. 24 West of the 6th Principal Meridian, and that said Township has been in all respects to the best of our knowledge and belief well and faithfully surveyed and the boundary monuments planted according to the instructions of the Surveyor General, and of dimensions character construction and marking, and in the manner as specifically described in the foregoing Field Notes.

Thompson McNabb Chainman
George W Ebben Chainman
Geo W McMillin Moundman
Harvey Cornell Moundman
Ankeney Miller

Subscribed and sworn to before me a Clerk of the District Court in and for Howard Co Neb this 5th day of January 1895 A. G. Kendall Clerk

I Robert Harvey
Deputy Surveyor do solemnly
swear that in pursuance
of a Contract wherein
Nicholas J. Paul and Robert Harvey
are Contractors with E.E.
Cunningham Surveyor
General for the District of
Nebraska and Iowa bearing
date the 21st day of October
1874 I have well and faith-
fully and truly in my own
proper person and in strict
conformity to the Instructions
furnished by the Surveyor
General, the Surveying Manual
and the Laws of the United
States, Surveyed Township
No. 30 North of the Base Line
of Range No 24 West of
the 6 Principal Meridian
in Nebraska, as are
represented in the foregoing
Field Notes as having
been Surveyed under my

direction, and I do further
solemnly swear that all the
Corners of said Survey have
been established and perpetuated
in strict accordance with the
Surveying Manual & printed
Instructions and Special
Instructions of the Surveyor
General, of dimensions, character
Construction and marking, and
in the manner as specifically
described in the foregoing Field
Notes, and that the foregoing
are the True and original
Field Notes of such Survey

Robert Harvey

Subscribed and sworn
to before me a Deputy of the
District Court in and for Nemaha
Co Neb. this 5th day of January
1875

A. J. Kendall
Clerk

Surveyor Generals Office

Plattsmouth Feb 3d. 1875

The foregoing field notes of the Subdivision of Township No 30 N of Base Line of Range No 24 W of 5th P.M. Executed by Robert Harvey under joint Contract No 86 dated Oct. 21st 1874 In the months of November 1874. having been critically examined the necessary corrections and explanations made, the said field notes and the surveys they describe are hereby approved

E. E. Cunningham

Surveyor General

Town 31 N. Range 24 W

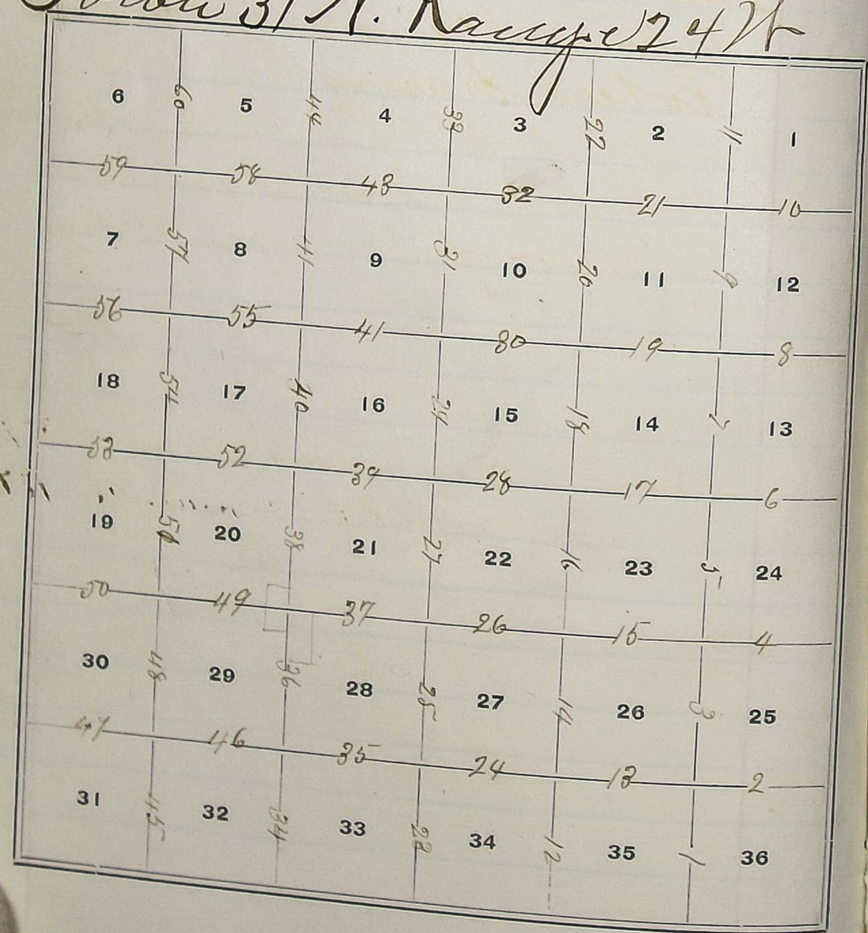

(1)

Field Notes of the Subdividing lines of Township No 31 North of the Base Line of Range No 24 West of the 6th Principal Meridian Surveyed by Robert Harvey Deputy Surveyor, under joint Contract No. 56 bearing date the 21st day of October A.D. 1874 wherein Nicholas J. Paul and Robert Harvey are Contractors with E. E. Cunning ham United States Surveyor General for the District of Nebraska and Iowa

Survey Commenced November 12th 1874
Survey Completed November 16 1874

(B)

Names and duties of Assistants

Thompson McNabb	Chainman
George W. Ebler	Chainman
George W. McMillin	Moundman
Harvey Cornell	Moundman
Ankeney Miller	Flagman

(C)

To determine the proper adjustment of my Compass for subdividing this Township I Commence at the Corner to Townships 30 and 31 N R. 23 and 24 W and run North on a blank line along the East Boundary of Section 36

Va 14° 04' E

4 0 04 To a point 11 links East of the 1/4 Sec Cor

8 0 10 To a point 23 links East of the Corner to Sections 25 and 36

To retrace this line or run parallel thereto, my compass must be adjusted to a variation of 14° 14 East

Subdivision Commenced November 12th 1874

Township 31 N R. 24 W. 6" P.M.

From the Corner to sections 1. 2. 35 and 36 on the South Boundary of the Township Trun

North between Sections 35 and 36

Va 14° 14' E

4000 Set post 2x3in 4ft 1ft deep deposited. Charred Stake raised Mound of earth 2½ ft high from pits 18x24x12in deep for 1/4 sec Cor.

4860 Evergreen Creek 15 links wide runs ~~N~~ E

8000 Set post 3x3in 4ft 1ft deep deposited Charred Stake raised Mound of earth 2½ ft high from pits 18x24x12in deep for Corner to Secs. 25. 26 35 and 36

South 40 chs Sand & Knolls Soil Secondrate

North 40 chs Sand hills (high) Soil Thirdrate

Scattering timber oak and Cedar along Creek

Township 31 N R. 24 W 6" P.M.

East on a random line between Sections 25 and 36

Va 13° 53' E

4000 Set post for temporary 1/4 sec Cor

4170 Same Creek 25 links wide runs N.E.

7992 Intersected the East Boundary of the Township 10 links north of the post Corner to Secs. 25 and 36 from which Corner Trun North 89 56' West on a true line between Sections 25 and 36

Va 13° 53

3996 Set post 2x3in 4ft 1ft deep deposited Charred Stake raised Mound of earth 2½ ft high from pits 18x24x12in deep for 1/4 sec Cor

7992 The Corner to Secs. 25. 26. 35 and 36

East 40 chains dark soil Secondrate

West 40 chs high Sand hills Soil Thirdrate

Timber Oak, Cedar and pine in groves along the Creek, Creek bottom is about 5 chs wide filled with oak timber

Township 31 N R. 24 W. 6th P.M.

North between Sections 25 and 26
Va 14° 14' E

4000 Set post 2 x 3 in 4 ft 1 ft deep
deposited Charred Stake
raised mound of earth 2½ ft high
from pits 18 x 24 x 12 in deep
for ¼ Sec. Cor.

8000 Set post 3 x 3 in 4 ft 1 ft deep
deposited Charred Stake
raised mound of earth 2½ ft
high from pits 18 x 24 x 12 in
deep for Corner to Secs. 23, 24,
25 and 26

Surface rolling Sand hills
Soil Thirdrate

Township 31 N R. 24 W. 6th P.M.

East on a random line
between sections 24 and 25
Va 13° 53' E

4000 Set post for temporary ¼ Sec. Cor.

7998 Intersect the East Boundary of
the Township 16 links north
of the post Corner to Secs. 24 and 25
from which Corner Drum
North 89° 53' West on a true line
between sections 24 and 25
Va 13° 53' E

3999 Set post 2 x 3 in 4 ft 1 ft deep
deposited Charred Stake raised
mound of earth 2½ ft high
from pits 18 x 24 x 12 in deep
for ¼ Sec. Cor.

7998 The Corner to Sections 23, 24, 25 & 26

Surface rolling Sand hills
Soil Thirdrate

Township 31 N R. 24 W 6" P.M.

North between Sections 23 and 24
Va 14° 14' E

4000 Set post 2x3in 4ft 1ft deep
deposited Charred Stake
raised mound of earth 2½ ft
high from pits 18x24x12in deep
for ¼ Sec Cor.

8000 Set post 3x3in 4ft 1ft deep
deposited Charred Stake
raised mound of earth 2½ ft
high from pits 18x24x12in
deep for Corner to Secs. 13, 14,
23 and 24

Surface rolling Sand
hills Thirdrate

Township 31 N R 24 W 6" P.M.

East on a random line
between Sections 13 and 24
Va 13° 50' E

4000 Set post for temporary ¼ Sec Cor

7980 Intersected the East Boundary
of the Township 8 links
South of the Corner to Secs.
13 and 24 from which Corner Drum
South 89° 57' West on a true line
between Sections 13 and 24
Va 13° 50' E

3990 Set post 2x3in 4ft 1ft deep
deposited Charred Stake
raised mound of earth 2½ ft
high from pits 18x24x12in
deep for ¼ Sec Cor.

7980 The Corner to Secs 13, 14, 23 and 24

Surface rolling Sand hills
Soil Thirdrate

Township 21 N R 24 W 6 PM

	North between Sections 13 and 14
	Va 14° 14' E
4000	Set post 2x3 in 4 ft 1 ft dep
	deposited Charred Stake
	raised mound of earth 2½ ft
	high from pits 18x24x12 in
	dep for 1/4 Sec Cor
7000	Set post 3x3 in 4 ft 1 ft dep
	deposited Charred Stake
	raised mound of earth 2½ ft
	high from pits 18x24x12 in
	dep for Corner to Secs
	11, 12, 13 and 14
	Surface rolling Sand
	hills Soil Thirdrate

Township 21 N R 24 W 6 PM

	East on a random line
	between Sections 12 and 13
	Va 13° 50' E
2640	Ravine Course S.E.
4000	Set post for temporary 1/4 Sec Cor
7974	Intersected the East Boundary
	of the Township 20 links South
	of the Sec Corner to Secs. 12 and 13
	from which Corner Bears
	South 89° 58' West on a true line
	between Sections 12 and 13
	Va 13° 50' E
2987	Set post 2x3 in 4 ft 1 ft dep
	deposited Charred Stake
	raised mound of earth 2½
	ft high from pits 18x24x12 in
	dep for 1/4 Sec Cor
7974	The Corner to Secs 11 12 13 and 14
	Surface rolling
	Sand hills
	Thirdrate

Township 31 N R 24 W 6th P.M.

North between sections 11 and 12
Va 14° 14' E

5.10 Ravine course E

4000 Set post 2x3 in 4 ft 1 ft dup
deposited charred stake
raised mound of earth 2½ ft
high from pits 18 x 24 x 12 in
dup for 1/4 Sec Cor

8000 Set post 2x3 in 4 ft 1 ft dup
deposited charred stake
raised mound of earth 2½ ft
high for Corner to Secs 1, 2, 11 & 12

Surface rolling Sandhills
Soil Thin clay

Township 31 N R 24 W 6th P.M.

East on a random line between
Sections 1 and 12
Va 13° 50' E

~~4000 Set post 2x3 in 4 ft 1 ft dup~~
~~deposited charred stake~~
~~raised mound of earth 2½ ft~~
~~high from pits 18 x 24 x 12 in~~
~~dup for 1/4 Sec Cor~~

4000 Set post for temporary 1/4 Sec Cor

7948 Intersected the East Boundary of
the Township 28 links South
of the Corner to Secs 1 and 12
from which Corner I run
South 89° ~~47'~~ 48' West on a true line
between Sections 1 and 12
Va 13° 50' E

3974 Set post 2x3 in 4 ft 1 ft dup, deposited charred
stake raised mound of earth 2½ ft high
from pits 18 x 24 x 12 in dup for 1/4 Sec Cor

7948 The Corner to Secs 1, 2, 11 and 12

Surface rolling
Sand hills
Soil Thin

Township 31 N. R. 24 W. 6" P.M.

North on a random line between Sections 1 and 2
Va 14° 14' E
4000 Set post for temporary 1/4 Sec Cor
8027 Intersected the North Boundary of the Township 52 links East of the Corner to Secs. 1 and 2, from which Corner I run
South 22' East on a true line between Sections 1 and 2
Va 14° 14' E
4027 Set post 2 x 3 in 4 ft 1 ft deep deposited Charred Stake raised mound of earth 2 1/2 ft high from pits 18 x 24 x 12 in deep for 1/4 Sec Cor
8027 The Corner to Secs. 1, 2, 11 and 12

South 60 chs high rolling Sand hills soil Thirdrate
North 20 chs Land gently rolling dark soil Secondrate
November 12th 1874

Township 31 N. R. 24 W. 6" P.M.

North between Sections 34 and 35
Va 14° 14' E
4000 Set post 2 x 3 in 4 ft 1 ft deep deposited Charred Stake raised mound of earth 2 1/2 ft high from pits 18 x 24 x 12 in deep for 1/4 Sec Cor
4300 Enter Creek bottom (Leave hills) Brs. N.W. S.E.
4910 Evergreen Creek 14 links wide runs S.E.
6200 Leave bottom and enter Sand hills Brs S.E. N.W.
8000 Set post 2 x 3 in 4 ft 1 ft deep deposited Charred Stake raised mound of earth 2 1/2 ft high from pits 18 x 24 x 12 in deep for Corner to Secs. 26, 27, 34 and 35

Sand hills Thirdrate Soil Bottom land Secondrate Timber Oak and Cedar in Canons along the Creek

Township 31 N R 24 W. 6th P.M.

East on a random line
between Sections 26 and 35
Va 13° 53' E
40.00 Set post for temporary 1/4 sec. Cor.
80.18 Intersected N and S line 16
links northerly the Corner to
Secs 25. 26. 35 and 36 from
which Corner Azm
North 89° 53' West. on a true
line between Sections 26 and 35
Va 13° 53' E
40.09 Set post 2x3 in 4 ft 1 ft deep
deposited charred Stake:
raised mound of earth 2½
ft high from pits 18x24
x12 in deep for 1/4 Sec Cor
80.18 The Corner to Secs. 26. 27. 34 and 35

Land Sand hills
Soil Thin drift

Township 31 N R 24 W 6th P.M.

North between Sections 26 and 27
Va 14° 14' E
40.00 Set post 2x3 in 4 ft 1 ft deep
deposited charred Stake
raised mound of earth 2½ ft
high from pits 18x24x12 in
deep for 1/4 Sec Cor
80.00 Set post 2x3 in 4 ft 1 ft deep
deposited charred Stake
raised Mound of earth 2½ ft
high from pits 18x24x12 in
deep for Corner to Sections
22. 23 26 and 27.

Land Rolling Land hills
Soil Thin drift

Township 31 N. R. 24 W. 6th P.M.

East on a random line between Sections 23 and 26
Va 13° 53' E

4000 Set post for temporary 1/4 sec. Cor.
To 26 Intersected the North & line 14 links north of the corner to Secs. 23, 24, 25 and 26 from which corner I run
North 89 54' West on a true line between Sections 23 and 26
Va 13° 53' E

4013 Set post 2x3 in 4 ft 1 ft dug deposited & hazed stake raised mound of earth 2½ ft high for 1/4 Sec. Corner
To 26 The Corner to Secs. 22, 23, 26 & 27

Land rolling Land hills
Soil Thin drift

Township 31 N. R. 24 W. 6th P.M.

North between Sections 22 & 23
Va 14° 10' E

4000 Set post 2x3 in 4 ft 1 ft dug deposited & hazed stake raised mound of earth 2½ ft high from pits 18 x 24 x 2 in deep for 1/4 Sec. Cor.
To 22 Set post 2x3 in 4 ft 1 ft dug deposited & hazed stake raised mound of earth 2½ ft high from pits 18 x 24 x 2 in deep for Corner to Sections 14, 15, 22 and 23

Land rolling Land hills
Soil Thin drift

Township 31 N R 24 W 6 PM

East on a random line
between Sections 14 and 23
Va 13° 53' E

11000 Set post for temporary 1/4 Sec Cor
7990 Intersected the Traced Line
26 links north of the Corner
To Secs 13, 14, 23 and 24
from which Corner I run
North 89° ~~50'~~ 49' West on a true line
between Sections 14 and 23
Va 13° 53' E

3995 Set post 3 x 3 in 4 ft 1 ft dug
deposited Charred Stake
raised mound of earth 2½ ft
high from pits 18 x 24 x 12 in
deep for 1/4 Sec Cor.

1990 The Corner to Secs 14, 15
22 and 23

Land rolling Land hills
Soil Thin drift

Township 31 N R 24 W 6 PM

North on a random line
between Sections 14 and 15
Va 14° 10' E

4000 Set post 3 x 3 in 4 ft 1 ft dug
deposited Charred Stake
raised mound of earth 2½ ft
high from pits 18 x 24 x 12 in
deep for 1/4 Sec Cor

8000 Set post 3 x 3 in 4 ft 1 ft deep
deposited Charred Stake
raised mound of earth 2½ ft
high from pits 18 x 24 x 12 in
deep for Corner to Sections 10, 11
14 and 15

Land rolling Land hills
Soil Thin drift

Township 31 N R 24 W 6 P M

	East on a random line between sections 11 and 14
	Va 13° 55' E
4000	Set post for temporary 1/4 Cor
7980	Intersected N and S line 51 links north of the Corner to Secs. 11, 12, 13 and 14 from which Corner Run
	North 89° ~~41'~~ 38' West on a true line between Sections 11 and 14
	Va 13° 55' E
3790	Set post 2x3 in 4 ft 1 ft deep deposited Charred Stake raised mound of earth 2½ ft high from pits 18x24x12 in deep for 1/4 Sec. Cor.
7980	The Corner to Secs 10 11, 14 and 15

Land rolling Land hills
Soil Thirdrate

Township 31 N R 24 W 6 P M

	North between Sections 10 and 11
	Va 14° 12' E
900	Leave hills and enter bottom bears E & W
2240	Drain Course E
2900	Leave bottom and enter Sand hills by E & W
4000	Set post 2x3 in 4 ft 1 ft deep deposited Charred Stake raised mound of earth 2½ ft high from pits 18x24x12 in deep for 1/4 Sec. Cor.
8000	Set post 3x3 in 4 ft 1 ft deep deposited Charred Stake raised mound of earth 2½ ft high from pits 18x24x12 in deep for Corner to Secs. 2, 3, 10 and 11

Land hills Thirdrate Soil
Bottom dark sandy soil
Secondrate

Township 31 N. R. 24 W 6 P.M

East on a random line
between Sections 2 and 11
Va 13° 57' E.

4000 Set post for temporary 1/4 Sec Cor
7988 Intersected the N and S line
37 links north of the Corner
to Secs. 1. 2. 11 and 12 from
which Corner N run
North 89° 44' West on a true line
between Sections 1 and 11
Va 13° 57' E

3994 Set post 2x3 in 4 ft 1 ft dug
deposited Charred Stake
raised mound of earth 2½ ft
high from pits 18 x 24 x 12 in
deep for 1/4 Sec Cor
7988 The Corner to Secs. 2. 3. 10 and 11

Land rolling Sand hills
Soil Thin drift

Township 32 N. R. 24 W. 6 P.M.

North on a random line
between Sections 2 and 3
Va 14° 12' E

4000 Set post for temporary 1/4 Sec
8023 Intersected North Boundary of
the Township 35 links East
of the Post Corner to Secs. 2 and 3
from which Corner I run
South 5' East on a true line between
Sections 2 and 3
Va 14° 12' E

4023 Set post 2x3 in 4 ft 1 ft dug
deposited Charred Stake
raised mound of earth 2½ ft
high from pits 18 x 24 x 12 in deep
for 1/4 Sec. Cor.
8023 The Corner to Secs. 2. 3. 10 and 11

Land Rolling Sand hills
Soil Thin drift

November 13th 1874

Township 31 N. R. 24 W. 6th P.M.

North between Sections 33 & 34
Va 14° 09' E

4000 Set post 2 x 3 in 4 ft 4 ft deep
deposited Charred Stake
raised mound of earth 2½ ft
high from pits 18 x 24 x 12 in
deep for ¼ Sec. Cor.

8000 Set post 3 x 3 in 4 ft 1 ft deep
deposited Charred Stake
raised mound of earth 2½ ft
high from pits 18 x 24 x 12 in
deep for Corner to Secs. 27. 28. 33 & 34

Land rolling Land hill
Soil Thirdrate

Township 31 N R. 24 W 6th P.M.

East on a random line
between Sections 27 & 34
Va 13° 50' E

575 Evergreen Creek 14 links wide runs S E
608 Same Creek 18 links wide runs N E
1070 Same Creek 30 links wide runs S. E.
1142 Same Creek 25 links wide runs N E
1168 Same Creek 30 links wide runs S E
4000 Set post for temporary ¼ Sec. Cor.
7986 Intersected the N and S line 22
links South of the Corner to Secs.
26. 27. 34 and 35 from which
Corner Run
South 89° ~~52~~ 51' West on a true line
between Sections 27 and 34
Va 13° 50' E

3993 Set post 2 x 3 in 4 ft 1 ft deep
deposited Charred Stake
raised mound of earth 2½ ft
high from pits 18 x 24 x 12 in
deep for ¼ Sec Cor
7986 The Corner to Sections 27. 28. 33 & 34

Land rolling Land hills
Soil Thirdrate

Township 31 N R 24 W 6th P.M.

North between Sections 27 and 28
Va 14° 12' E

070 Evergreen Creek 22 links wide runs S E
4000 Set port deposited Charred Stake
raised mound of earth 2½ ft high
from pits 18 x 24 x 12 in deep
for 1/4 Sec. Cor.
8000 Set port 3 x 3 in 4 ft 1 ft deep
deposited Charred Stake
raised mound of earth 2½ ft high
from pits 18 x 24 x 12 in deep
for Corner to Secs 21. 22. 27 and 28

Surface rolling
Soil Sandy Thirdrate

Township 31 N R. 24 W 6th P.M.

East on a random line
between Sections 22 and 27
Va 13° 50' E
4000 Set port for temporary 1/4 Sec. Cor.
8014 Intersected N and S line 31 links
South of the Corner to Secs 22. 23. 26 & 27
from which Corner I run
South 89 ~~48~~ 47' West on a true line
between Sections 22 and 27
Va 13° 50' E
4007 Set port 2 x 3 in 4 ft 1 ft deep
deposited Charred Stake
raised mound of earth 2½ ft high
from pits 18 x 24 x 12 in deep
for 1/4 Sec Cor
8014 The Corner to Secs. 21. 22. 27 and 28

Surface rolling Sand hills
Soil Thirdrate

Township 31 N R. 24 W 6th P.M.

North between Sections 21 and
Va 14° 14' E
4000 Set post 2x3 in 4 ft 1 ft dep
deposited Charred Stake
raised mound of earth 2½ ft
high from pits 18 x 24 x 12 in
deep for 1/4 Sec. Cor.
8000 Set post 2x3 in 4 ft 1 ft dep
deposited Charred Stake
raised mound of earth 2½ ft
high from pits 18 x 24 x 12 in
deep for Corner to Secs 15. 16
21 and 22

Land low rolling sand
hills Third rate

Township 31 N R 24 W 6th P.M.

East on a random line
between Sections 15 and 22
Va 13° 48' E
4000 Set post for temporary 1/4 Sec. Cor.
8038 Intersected the N and S line 18
links South of the Corner to
Secs 14 15. 22 and 23. from
which Corner Stake
South 89° 52' West on a random line
between Sections 15 and 22
Va 13° 48' E
4019 Set post 2x3 in 4 ft 1 ft dep
deposited Charred Stake
raised mound of earth 2½ ft
high from pits 18 x 24 x 12 in
deep for 1/4 Sec. Cor.
8038 The Corner to Secs 15. 16. 21 and 22

West 40 chs Surface is
level dark sandy soil Second rate
East 40 chs Surface is rolling
sandy soil Third rate

Township 31 N R 24 W 6th PM

North between Sections 15 and 16

Va 14° 14' E

4000 Set post 2 x 3 in 4 ft 1 ft dug deposited charred stake raised mound of earth 2½ ft high from pits 18 x 24 x 12 in deep for 1/4 Sec Cor

8000 Set post 2 x 3 in 4 ft 1 ft dug deposited charred stake raised mound of earth 2½ ft high from pits 18 x 24 x 12 in deep for corner to Secs. 9, 10 15 and 16

Surface rolling Sand hills
Soil Sandy Timber

Township 31 N R 24 W 6th PM

East on a random line between Sections 10 and 15

V 13° 48' E

4000 Set post, ~~12 x 3 in 4 ft 1 ft dug~~ for temporary 1/4 Sec Cor.

8044 Intersected the 8 and 9 line 4 links South of the Corner to Secs 10, 11, 14 and 15 from which Corner I run

South 89° 58' West on a true line between Sections 10 and 15

Va 13° 48' E

4022 Set post 2 x 3 in 4 ft 1 ft dug deposited charred stake raised mound of earth 2½ ft high from pits 18 x 24 x 12 in deep for 1/4 Sec. Cor

8044 The Corner to Secs. 9, 10, 15 and 16

Sand rolling Sand hills
Soil Timber

Township 31 N R 24 W 6th PM

	North between Sections 9 and 10
	Va 14° 14' E
4000	Set post 2 x 3 in 4 ft 1 ft deep
	deposited charred stake
	raised mound of earth 2½ ft high
	from pits 18 x 24 x 14 in deep
	for 1/4 Sec. Cor
5000	Drain Course SE
8000	Set post 3 x 3 in 4 ft 1 ft deep
	deposited charred stake
	raised mound of earth 2½ ft
	high from pits 18 x 24 x 14 in
	deep for Corner to Secs 3, 4
	9 and 10
	South 50 chains rolling
	sand hills Soil Third rate
	North 30 chs Surface
	Gently rolling Soil dark
	sandy soil ~~Third rate~~ Second rate

Township 31 N R 24 W 6th PM

	East on a random line
	between Sections 3 and 10
	Va 13° 48' E
4000	Set post for Temp corner 1/4 Sec Cor
8052	Intersected N and S line 12 links
	South of the Corner to Secs 2, 3, 10 & 11
	from which Corner Drove
	South 89° 55' West on a random line
	between Sections 3 and 10
	Va 13° 48' E
4026	Set post 2 x 3 in 4 ft 1 ft deep
	deposited charred stake
	raised mound of earth 2½
	ft high from pits 18 x 24 x 14 in
	deep for 1/4 Sec Cor
8052	The Corner to Secs 3, 4, 9 and 10
	East 50 chs. Sand hills
	Soil Third rate
	Balance gently rolling land
	sandy soil Second rate

Township 31 N, R, 24 W 6" P.M.

North on a random line between Sections 3 and 4

Va 14° 12' E

4000 Set post for temporary 1/4 Sec Cor

8019 Intersected the North Boundary of the Township 21 links East of the Corner to Secs 3 and 4 from which Corner Iron South 9' 8' East on a true line between Sections 3 and 4

Va 14° 12' E

4019 Set post 2 x 3 in 4 ft 1 ft deep deposited Charred Stake raised mound of earth 2 1/2 ft high from pits 18 x 24 x 12 in deep for 1/4 Sec Cor

8019 The Corner to Secs 3, 4, 9 and 10

North 60 Chs. rolling Sand hills Soil Thirdrate

S. 20 chs. dark sandy soil undulating Surface Secondrate

Township 31 N, R, 24 W 6" P.M.

North on a true line between Sections 32 and 33

Va 14° 09' E

4000 Set post 2 x 3 in 4 ft 1 ft deep deposited Charred Stake raised mound of earth 2 1/2 ft high from pits 18 x 24 x 12 in deep for 1/4 Sec Cor

5600 Drain Course E.

7650 Drain Course E.

8000 Set post 2 x 3 in 4 ft 1 ft deep deposited Charred Stake raised mound of earth 2 1/2 ft high from pits 18 x 24 x 12 in deep for Corner to Secs 28, 29, 32 and 33

Land rolling Sand hills Soil Thirdrate

November 14th 1874

Township 31 N R 24 W 6th P.M.

East on a random line
between Sections 28 and 33
Va 13° 51' E

450 Drain Course NE
1200 Same Drain Course SE
4000 Set post for temporary 1/4 Sec Cor
8028 Intersected N and S line 52 links
north of the Corner to Secs. ~~28, 29~~ 27, 28
32 and 33 from which Corner I run
North 89° 38' West on a true line
between Sections 28 and 33
Va 13° 51' E
4014 Set post 2 x 3 in 4 ft 1 ft deep
deposited Charred Stake
raised mound of earth 2 1/2 ft
high from pits 18 x 24 x 12 in
deep for 1/4 Sec Cor
8028 The Corner to Secs. 28. 29. 32 and 33

Surface rolling Sand hills
Soil Thirdrate

Township 31 N, R, 24 W 6th P.M.

North between Sections 28 and 29
Va 14° 05' E
4000 Set post 2 x 3 in 4 ft 1 ft deep
deposited Charred Stake raised mound of earth 2 1/2 ft high from pits 18 x 24 x 12 in deep for 1/4 Sec Cor
7400 Evergreen Creek 12 links wide runs S.E.
8000 Set post 2 x 3 in 4 ft 1 ft deep
deposited Charred Stake
raised mound of earth 2 1/2 high
from pits 18 x 24 x 12 in deep for
Corner to Secs. 20. 21. 28 and 29

Surface rolling Sand hills
Soil Thirdrate

Township 31 N. R. 24 W. 6th P.M.

East on a random line
between Sections 21 and 28
Va 13° 51' E
4000 Set post for temporary 1/4 Sec. Cor.
8002 Intersection Road 8 chs. 38 lks.
North of the Corner to Secs. 21, 22
27 and 28 from which Corner
Bears
North 89° 44' West on a true line
between Sections 21 and 28
Va 13° 51' E
4001 Set post 2x3 in. 4 ft. 1 ft. dep.
deposited charred stake
raised mound of earth 2½ ft.
high from pits 18x24x12 in.
dep. for 1/4 Sec. Cor.
8002 The Corner to Secs. 20, 21,
28 and 29

Surface rolling sand hills
Soil Third rate

Township 31 N. R. 24 W. 6th P.M.

North between Sections 20 and 21
Va 14° 06' E
4000 Set post 2x3 in. 4 ft. 1 ft. dep.
deposited charred stake
raised mound of earth 2½ ft.
high from pits 18x24x12 in. dep.
for 1/4 Sec. Cor.
8000 Set post 2x3 in. 4 ft. 1 ft. dep.
deposited charred stake
raised mound of earth 2½ ft.
high from pits 18x24x12 in.
dep. for Corner to Secs. 16, 17,
20 and 21

Surface rolling sand hills
Soil Third rate

Township 31 N R 24 W 6th P.M.

East on a random line
between Sections 16 and 21
Va 13° 53' E
4000 Set post for temporary 1/4 Sec Cor
7976 Intersected N. and S. line
19 links north of the Corner
to Secs. 15, 16, 21 and 22 from
which Corner Trees
North 89° 52' West on a true line
between Sections 16 and 21
Va 13° 53' E
7988 Set post 2x3 in 4 ft 1 ft dug
deposited charred stake
raised mound of earth 2½ ft
high from pits 18 x 24 x 12 in
deep for 1/4 Sec. Cor.
7976 The Corner to Secs 16, 17,
20 and 21

Surface rolling Sand hills
Soil Thin drift

Township 31 N. R. 24 W. 6th P.M.

North between Sections 16 and 17
Va 14° 10' E
4000 Set post 2x3 in 4 ft 1 ft dug
deposited charred stake
raised mound of earth 2½ ft high
from pits 18 x 24 x 12 in deep
for 1/4 Sec. Cor.
8000 Set post 3x3 in 4 ft 1 ft dug
deposited charred stake raised
mound of earth 2½ ft high for
Corner to Secs 8, 9, 16 and 17

Land rolling sand hills
Soil Thin drift

Township 31 N R 24 W 6" P.M.

	East on a random line between Sections 9 and 16
	Va 13° 53' E
4000	Set post for temporary 1/4 Sec Cor
8014	Intersected N and S line 32 links north of the Corner to Secs. 9, 10, 15 and 16 from which Corner True North 89° ~~48~~ 46' West on a true line between Sections 9 and 16
	Va 13° 53' E
4007	Set post 2x3in 4ft 1ft deep deposited Charred Stake raised mound of earth 2½ ft high from pits 18x24x12in deep for 1/4 Sec Cor,
8014	The Corner to Secs 8, 9, 16 & 17

Surface rolling Sandhills Soil Third rate

Township 31 N, R, 24 W, 6" P.M.

	North between Sections 8 and 9
	Va 14° 06' E
500	Leave Sandhills and enter valley bro E and W
3040	Main Course East
4000	Set post 2x3in 4ft 1ft deep deposited Charred Stake raised mound of earth 2½ ft high from pits 18x24x12in deep for 1/4 Sec Cor,
8000	Set post 3x3in 4ft 1ft deep deposited Charred Stake raised mound of earth 2½ ft high from pits 18x24x12in deep for Corner to Secs 4, 5, 8 & 9

Surface gently rolling dark Sandy soil Second rate

Township 31 N R 24 W 6" P.M.

East on a random line
between Sections 4 and 9
Va 13° 53' E

4000 Set port for temporary 1/4 Sec Cor
8008 Intersect the N and S line
21 links north of the Corner
to Secs 3, 4, 9 and 10 from
which Corner Trun
North 89° 51' West on a true line
between Sections 4 and 9
V 13° 53' E

4004 Set port 2 x 3 in 4 ft 1 ft deep
deposited Charred Stake
raised mound of earth 2½
ft high from pits 18 x 24 x 12 in
deep for 1/4 Sec Cor,
8008 The Corner to Secs. 4, 5, 8 and 9

Surface undulating
Soil dark sandy and Second-
-rate

Township 31 N R 24 W 6" P.M.

North on a random line
between Sections 4 and 5
Va 14° 10' E

3800 Scove Valley Ed Enter Land hills bvs E and W
4000 Set port for temporary 1/4 Sec Cor,
8011 Intersected the North Boundary
of the Township 6 links East of
the Port Corner to Secs 4 and 5
from which Corner Trun
South (3) 3' East on a true line
between Sections 4 and 5
Va 14° 10' E

4011 Set port 2 x 3 in 4 ft 1 ft deep
deposited Charred Stake
raised mound of earth 2½ ft
high from pits 18 x 24 x 12 in
deep for 1/4 Sec Cor
8011 The Corner to Secs 4, 5, 8 and 9

Valley undulating medium
dark sandy soil Second rate
Balance Sand hills Third rate

Township 31 N. R. 24 W. 6" P.M.

North between Sections 31 and 32
Va 14° 08' E

4000 Set port 2x3in 4 ft 1 ft deep
deposited Charred Stake
raised mound of earth 2½ ft
high from pits 18x24x12in
deep for 1/4 Sec. Cor.

8000 Set port 3x3in 4 ft 1 ft deep
deposited Charred Stake
raised mound of earth 2½ ft
high from pits 18x24x12in
deep for Corner to Secs 29, 30
31 and 32

Surface rolling Sand hills
Soil Thirdrate

Township 31 N R 24 W 6" P.M.

East on a random line
between Sections 29 and 32
Va 13° 48' E

4000 Set port for temporary 1/4 Sec Cor
7750 Ravine Course SE
7984 Intersected N and S line 41 links
South of the Corner to Secs. 28, 29,
32 and 33, from which Corner
I run
South 89 42' West on a true line
between Sections 29 and 32
Va 13° 48' E

3992 Set port 2x3in 4 ft 1 ft deep
deposited Charred Stake
raised mound of earth 2½ ft
high from pits 18x24x12in
deep for 1/4 Sec. Cor.

7984 The Corner to Secs 29, 30, 31 and 32

Surface rolling Sand hills
Soil Thirdrate

November 15th 1874

Township 31 N R 24 W 6th P.M.

	West on a random line between Sections 30 and 31 Va 18° 48' E
4000	Set post for temporary 1/4 Sec Cor
6806	Intersected the 13th Guide Meridian 15 links south of the post Corner to Secs. 30 and 31 from which Corner Iron South 89° 52' East on a true line between Sections 30 and 31 Va 18° 48' E
2806	Set post 2x8 in 4 ft 1 ft dep deposited charred stake raised mound of earth 2½ ft high from pits 18x24x12 in dep for 1/4 Sec Cor
6806	The Corner to Secs. 29, 30, 31 and 32
	Surface rolling sand hills Soil Thirdrate

Township 31 N R 24 W 6th P.M.

	North between Sections 29 and 30 Va 14° 10' E
4000	Set post 2x8 in 4 ft 1 ft dep deposited charred stake raised mound of earth 2½ ft high from pits 18x24x12 in dep for 1/4 Sec Cor
8000	Set post 2x8 in 4 ft 1 ft dep deposited charred stake raised mound of earth 2½ ft high from pits 18x24x12 in dep for Corner to Secs. 19, 20, 29 & 30
	Land low rolling sand knolls Soil Thirdrate

Township 31 N R 24 W 6th P.M.

East on a random line
between Sections 20 and 29
Va 13° 48' E

4000 Set post for temporary 1/4 Sec Cor
7665 Evergreen Creek 10 links wide
runs S.E.
7984 Intersected N and S line 89
links South of the Corner
to Secs. 20. 21. 28 and 29 from
which Corner
Bears
South 89° ~~48'~~ 46' West on a true line
between Sections 20 and 29.
Va 13° 48 1/2'
3992 Set post 2 x 3 in 4 ft 1 ft dup
deposited Charred Stake
raised mound of earth 2 1/2
ft high from pits 18 x 24 x 12 in
dup for 1/4 Sec Cor
7984 The Corner to Secs 29, 20, 29 & 30

Surface undulating
Soil Sandy Secondary

Township 31 N R 24 W 6th P.M.

West on a random line
between Sections 19 and 30
Va 13° 48' E

4000 Set post for temporary 1/4 Sec Cor
6734 Intersected the 3rd Guide Meridian
27 links South of the post Corner
to Secs 19 and 30 from which
Corner Bears
South 89° ~~48'~~ 46' East on a true line
between Sections 19 and 30
Va 13° 48' E
2734 Set post 2 x 3 in 4 ft 1 ft dup
deposited Charred Stake
raised mound of earth 2 1/2 ft high
from pits 18 x 24 x 12 in dup
for 1/4 Sec Cor
6734 The Corner to Secs 19, 20, 29 and 30

Surface rolling Sand hills
Soil Secondary

Township 31 N. R. 24 W. 6th P. M.

North between Sections 19 and 20
Va 14° 10' E

4 20 Evergreen Creek 10 links wide runs E

4000 Set post 2x3 in 4 ft 1 ft dep
deposited charred stake
raised mound of earth 2½ ft high
from pits 18 x 24 x 12 in dep
for 1/4 Sec Cor

8000 Set post 3x3 in 4 ft 1 ft dep
deposited charred stake
raised mound of earth 2½
ft high from pits 18 x 24 x 12
in dep for Corners to Secs
17, 18, 19 and 20

Surface low rolling sand
hills soil Third rate

Township 31 N. R. 24 W. 6th P. M.

East on a random line
between Sections 17 and 20
Va 14° 10' E

4000 Set post for temporary 1/4 Sec Cor

8004 Intersected the E and S line 19
links South of the Corner to Secs
16, 17, 20 and 21 from which Corner
I run
South 89° 55' West on a true line
between Sections 17 and 20
Va 14° 10' E

4002 Set post 2x3 in 4 ft 1 ft dep
deposited charred stake
raised mound of earth 2½ ft
high from pits 18 x 24 x 12 in
dep for 1/4 Sec Cor,

8004 The Corner to Secs 17, 18, 19 and 20

East 50 chs rolling sand hills
soil Third rate
W 20 chs. gently rolling dark
sandy soil Second rate

Township 31 N. R. 24 W. 6th P.M.

West on a random line
between Sections 18 and 19
Va 13° 48' E

4000 Set post for temporary 1/4 Sec Cor
6656 Intersected the 3rd Guide
Meridian W. 36 links South
of the post Corner for Secs
18 and 19 from which
Corner Run
South 89 ~~43~~ 41' East on a true line
between Sections 18 and 19
Va 13° 48' E

2656 Set post 2x3 in 4 ft 1 ft deep
deposited Charred stake
raised mound of earth 2 1/2
ft high from pits 18x24x12 in
deep for 1/4 Sec Cor
6656 The Corner to Secs. 17, 18, 19 and 20

East 50 chs rolling (gently)
dark sandy soil Second rate
Balanae Sand hills
Soil Third rate

Township 31 N. R. 24 W. 6th P.M.

North between Sections 17 and 18
Va 14° 10' E

4000 Set post 2x3 in 4 ft 1 ft deep
deposited Charred stake
raised mound of earth 2 1/2 ft
high from pits 18x24x12 in
deep for 1/4 Sec Cor
8000 Set post 3x3 in 4 ft 1 ft deep
deposited Charred stake
raised mound of earth 2 1/2 ft
high from pits 18x24x12 in
deep for Sec. Cor. 7, 8, 17 and 18

Surface rolling sand hills
Soil Third rate

Township 31 N. R. 24 W. 6th P.M.

East on a random line
between Sections 8 and 17
Va 13° 46' E

4000 Set post for temporary 1/4 Sec. Cor.
8012 Intersected the N. and S. line
22 links South of the
Corner to Secs. 8, 9, 16 and 17
from which Corner
Given
South 89° 51' West on a random
between Sections 8 and 17
Va 13° 46' E

4006 Set post 2x3 in 4 ft 1 ft dug
deposited charred stake
raised mound of earth 2½ ft
high from pits 18x24x14 in
deep for witness
8012 The Corner to Secs. 7, 8, 17 & 18

Low rolling sand hills
Dark sandy soil
Second rate

Township 31 N. R. 24 W. 6th P.M.

West on a random line between
Sections 7 and 18
Va 13° 48' E.

4000 Set post for temporary 1/4 Sec. Cor.
6578 Intersected the 3rd Guide
Meridian W. 24 links South
of the post Corner to Secs 7 and 18
from which Corner
Given
South 89° 47' East on a true line
between Sections 7 and 18
Va 13° 48' E

2578 Set post 2x3 in 4 ft 1 ft dug
deposited charred stake
raised mound of earth 2½ ft
high from pits 18x24x14 in deep
for witness
6578 The Corner to Secs. 7, 8, 17 and 18

Low sand hills
Soil Thirdrate

Township 31 N.R. 24 W. 6th P.M.

North between Sections 7 and 8
Va 14° 10' E

1700 Leave hills and enter Valley Trs SE & NW
3980 Train Course E.
4000 Set post 2 x 3 in 4 ft 1 ft deep deposited Charred Stake raised mound of earth 2½ ft high from pits 18 x 24 x 12 in deep for ¼ Sec Cor
7700 Leave Valley and enter sand hills Trs N.E. and S.W.
8000 Set post 3 x 3 in 4 ft 1 ft deep deposited Charred Stake raised mound of earth 2½ ft ~~deep~~ high from pits 18 x 24 x 12 in deep for Corner to Secs. 5, 6, 7 and 8

Valley land has black sandy soil, tall grass First rate
Hills Thirdrate

Township 31 N.R. 24 W. 6th P.M.

East on a random line between Sections 5 and 8
Va 13° 50' E

300 Leave hills and enter Valley Trs NE & SW
4000 Set post for temporary ¼ Sec Cor
8002 Intersected the N and S line 12 links South of the Corner to Secs. 4, 5, 8 and 9, from which Corner Trun
South 89° 55' West on a true line between Sections 5 and 8
Va 13° 50' E
4001 Set post 2 x 3 in 4 ft 1 ft deep deposited Charred Stake raised mound of Earth 2½ ft high from pits 18 x 24 x 12 in deep for ¼ Sec Cor
8002 The Corner to Secs 5, 6, 7 and 8

Valley is undulating black sandy soil tall grass First rate
Hills Thirdrate

Township 31 N R 24 W 6th P M

West on a random line
between Sections 6 and 7
Va 13° 45' E
4000 Set post for temporary 1/4 Sec Cor
5500 Leave hills and enter valley brs N W 5 S E
6490 Intersected the 3rd Guide
Meridian 14 links South
of the post Corner to Secs
6 and 7 from which
Corner I run
South 89 53' East on
a true line
between Sections 6 and 7
Va 13° 45' E
2490 Set post 2 x 3 in 4 ft 1 ft deep
deposited Charred Stake
raised Mound of earth 2 1/2 ft
high from pits 18 x 24 x 12 in
deep for 1/4 Sec Cor
6490 The Corner to Secs 5, 6, 7 & 8

Sand hills Thirdrate soil
valley undulating
Secondrate

Township 31 N R 24 W 6th P M

North on a random line
between Sections 5 and 6
Va 14° 08' E
4000 Set post for temporary 1/4 Sec Cor
8017 Intersected the North Boundary
of the Township 4 links east
of the Corner to Secs 5 and 6
from which Corner I run
South 2' East on a true line
between Sections 5 and 6
Va 14° 08' E
4017 Set post 2 x 3 in 4 ft 1 ft deep
deposited Charred Stake
raised Mound of earth 2 1/2 ft
high from pits 18 x 24 x 12 in
deep for 1/4 Sec Cor
8017 The Corner to Secs 5, 6, 7 and 8

Surface rolling sand
hills
Soil Thirdrate
November 16th 1874

General Description

This Township is watered the Evergreen, a beautiful Creek of Clear Cold water, which runs through the Township from West to East. The width is from 10 to 40 links and depth 2 feet. The Creek runs in a deep Canon upon chains in width, with moderately steep banks.
Timber — Oak Pine and Cedar in considerable quantities grow in the Gulches and along the banks of the Creek in Sections 25, 24, 35, and 36
The general surface is rolling.
Some good land was found along the Evergreen and in the broad valley in the Northern part of the Township
This Township is better adapted for grazing than agricultural purposes.

List of Names

A list of the Names of the individuals employed to assist in running, measuring, or marking the the lines and corners described in the foregoing Field Notes of Township No 31 North of the Base Line of Range 24 West of the 6th Principal Meridian, showing the respective capacities in which they acted:

Thompson McNall	Chainman
George W. Ellen	Chainman
George W. McMillin	Moundman
Harvey Arnell	Moundman
Cinkeney Miller	Flagman

We hereby certify that we assisted Robert Harvey Deputy Surveyor in Subdividing Township No. 31 North of the Base Line, Range 24 West of the 6th Principal Meridian and that said Township has been in all respects to the best of our knowledge and belief well and faithfully surveyed and the boundary monuments planted according to the instructions of the Surveyor General, and of dimensions character construction and marking and in the manner as specifically described in the foregoing Field Notes;

Thompson McNabb Chainman
George W. Ebler Chainman
Geo W McMillin Moundman
Harvey Cornell Moundman
Cukeney Miller Flagman

Subscribed and sworn to before me a Clerk of the District Court in and for Howard Co Neb this 5th day of January 1875

A. J. Kendall
Clerk

I Robert Harvey Deputy
Surveyor do Solemnly Swear
that in Pursuance of a Contract
wherein Nicholas J. Paul
and Robert Harvey are
Contractors with E. E. Cunning-
ham Surveyor General for
the District of Nebraska
and Iowa bearing date the
21st day of October 1874
I have well, ~~and~~ faithfully and
truly in my own proper person
aided in strict Conformity to the
Instructions furnished by
the Surveyor General, the
Surveying Manual, and the
Laws of the United States
Surveyed Township No 31
North of the Base Line of
Range No 24 West of the 6th
Principal Meridian in
Nebraska, as are represented
in the foregoing Field Notes
as having been Surveyed under
my direction and I do further

Solemnly swear that all the Corners of said Survey have been established and perpetuated in strict accordance with the Surveying Manual, printed Instructions, of the Surveyor General Special Instructions of the Surveyor General, of dimensions character, Construction and Marking, and in the manner as specifically described in the foregoing Field Notes, and that the foregoing are the true and original Field Notes of said Survey

Robert Harvey

Subscribed and sworn to before me a Clerk of the District Court in and for Howard Co Neb this 5th

day of January 1875

A. J. Kendall
Clerk

Surveyor General's Office

Plattsmouth Feb 3d. 1875

The foregoing field notes of the survey of Township No 31. N. of the Base Line of Range No 24. West of the 6th P.M. Executed by Robert Harvey under Joint Contract No 86. dated October 2nd 1874 wherein Robert Harvey and Nicholas J. Paul are Joint Contractors in the Month of November 1874 having been critically examined the necessary corrections and explanations made the said field notes and the surveys they describe are hereby approved

E. E. Cunningham

Surveyor General

Town 32 N Range 24 W

6	60	5	44	4	33	3	22	2	11	1
59		58		43		32		21		10
7	57	8	42	9	31	10	20	11	9	12
56		55		41		30		19		8
18	54	17	40	16	29	15	18	14	7	13
53		52		39		28		17		6
19	51	20	38	21	27	22	16	23	5	24
50		49		37		26		15		4
30	48	29	36	28	25	27	14	26	3	25
47		46		35		24		13		2
31	45	32	34	33	23	34	12	35	1	36

List of Names.

A list of the names of the individuals who were employed to assist in surveying and sub-dividing Township 32 North Range 24 West of 6th P.M.

Frank Cywell } Chainmen
W. T. Pinkham

Ezan Beldin } Moundmen
John Fox } Axmen & Flagmen

Township 32 North

Having run the exterior boundaries of this Township I know my compass to be in proper adjustment for sub-dividing it.

Variation 13° ~~30~~ 40' E

Range 24 West 6th P.M.

Chains	
	North bet. Secs. 35 and 36
	Variation 13° 40' E
40.00	Set Cedar post 2 in x 3 in x 4 ft - 12 in deep. Deposit charred stake, raise mound of earth 2 ft high from pits 2 ~~4~~ in x 22 in 12 in deep for ¼ Sec. Cor.
80.00	Set Cedar post 2 in x 3 in x 4 ft - 12 in deep. Deposit charred stake raise mound of earth 2 ft. high from pits 22 in x 22 in - 12 in deep for corner to Secs. 25, 26. 35 and 36
	Surface sand hills
	Soil 3 d. rate

Township 32 North-

chains	
	East on random line bet. Secs. 25 and 36
	Variation 13°40' E
40.00	Set post for temporary ¼ Sec. Corner -
80.00	Intersect East boundary of Township at a point 10 lks. N. of corner to Secs. 25 and 36 from which corner I run
	N 89°56' West on true line bet Secs. 25 and 36
	Variation 13°40' E
40.00	Set Cedar post 2 in x 3 in x 4 ft - 12 in deep Deposit charred stake, raise mound of earth - 2 ft high from pits 22 in x 22 in 12 in deep for ¼ Sec.
80.00	Corner to Secs. 25. 26. 35 and 36 - Surface rolling Soil 3d rate

Range 24 West 6th Mer.

chains	
	North - bet. Secs. 25 and 26
	Variation 13°45' E
40.00	Set Cedar post 2 in x 3 in x 4 ft - 12 in deep. Deposit charred stake, raise mound of earth - 2 ft high from pits 22 in x 22 in 12 in deep for ¼ Sec. Corner.
80.00	Set Cedar post 3 in x 3 in x 4 ft 12 in deep. Deposit charred stake raise mound of earth - 2 ft high from pits 22 in x 22 in 12 in deep for corner to Secs. 23. 24. 25 and 26
	Surface sand hills Soil 3d rate -

Township 32 North

Chains	
	East on random line bet. Sec. 24 & 25
	Variation 13°40'
40.00	Set post for temporary ¼ Section corner &
79.95	Intersect East boundary of Township at a point 16 lks. N. of corner to Secs. 24 and 25 — from which corner I run S 89° 53' West on true line bet. Secs. 24 and 25
	Variation 13°40' E
39.97½	Set cedar post 2 in. x 3 in. x 4 ft — 12 in. deep. Deposit — chained stake, raise mound of earth — 2 ft high from pits 22 x 22 — 12 in. deep for ¼ Sec.
79.95	Corner to Secs. 23, 24, 25 and 26
	Surface rolling Soil sandy 3rd rate

Range 24 West 6th Mer.

Chains	
	North bet. Sec. 23 & 24
	Variation 13°45' E
40.00	Set cedar post 2 in. x 3 in. x 4 ft — 12 in. deep. Deposit — chained stake, raise mound of earth — 2 ft high from pits 22 x 22 — 12 in. deep for ¼ Sec. Cor.
80.00	Set cedar post 3 in. x 3 in. x 4 ft — 12 in. deep. Deposit — chained stake, raise mound of earth — 2 ft high from pits 22 x 22 — 12 in. deep. For corner to Secs. 13, 14, 23 and 24.
	Surface rolling Soil sandy — 3rd rate

Township 32 North-

Chains	
	East on random line bet. Secs. 13 and 24
	Variation 13° 40' E
40.00	Set post for temporary ¼ Section Corner
80.15	Intersect E. Boundary of Township at a point 20 lks. N. of corner to Secs. 13 and 24 from which corner I run
	N 89° 51' West on true line bet. Secs. 13 and 24
	Variation 13° 40' E
40.07½	Set Cedar post 2in x 3in x 4 ft - 12in deep. Deposit charred stake, rain mound of earth - 2 ft high from pits - 22in x 22in - 12in deep for ¼ Sec. Corner
80.15	Corner to Secs. 13, 14, 23 and 24
	Surface rolling
	Soil sandy 3d rate

Range 24 West 6th R.M.

Chains	
	North bet. Secs. 13 and 14
	Variation 13° 45' E
40.00	Set Cedar post 2in x 3in x 4 ft - 12in deep. Deposit charred stake rain mound of earth - 2 ft high from pits - 22in x 22in 12in deep for ¼ Sec Corner.
70.00	Enter Pine timber S.E. & S.W.
80.00	Set Cedar post 3in x 3in x 4 ft - 12in deep for corner to Sections 11, 12, 13 and 14 from which
	A Pine 18in dia bears N 2 E 45 lks dist
	A Pine 20in " " S 87 W 90 " "
	Surface rolling
	Soil sandy 3d rate
	Timber Pine

Township 32 North-

chains	
	East on random line bet. Secs. 12 & 13
	Variation 13° 40' E
40.00	Set post for temporary ¼ Sec. Corner
80.30	Intersect East Boundary of Township at a point 18 lks. N. of corner to Secs. 12 and 13 from which corner I run N 89° 53' West on true line bet. Secs. 12 and 13
	Variation 13° 40' E
40.15	Set cedar post 2" x 3" x 4 ft - 12" deep for ¼ Sec. Corner from which
	A Pine 12" dia bears S 85° W 4 chs distant
	Surface rolling
	Soil sandy
	Timber Pine

Range 24 West 6th P.M.

chains	
	North bet. Secs. 11 & 12
	Variation 13° 40' E
30.00	Pine 14" dia. on line
40.00	Set cedar post 2" x 3" x 4 ft - 12" deep for ¼ Sec. Cor. from which
	A Pine 30" dia bears S 19° W 150 lks. distant
80.00	Set Cedar post 3" x 3" x 4 ft - 12" deep. for Corner to Sections 1, 2, 11 and 12 from which
	A Pine 10" dia bears S 55° E 150 lks. distant
	Surface rolling.
	Soil sandy - 3rd rate.
	Timber Pine

Township 32 North

chains	
	East on random line bet. Secs 1 and 12
	Variation 13° 40' E.
40.00	Set post for temporary ¼ Section Corner.
80.60	Intersect East bound-ary of Township at a point 24 lks. N. of corner to Secs 1 and 12 from which corner I run
	N 89° 50' West on true line bet. Secs 1 and 12
	Variation 13° 40' E
40.30	Set Cedar post 2" x 3" x 4 ft-12" deep. for ¼ Sec Cor from which
	A Pine 15" dia bears N 20 W 140 lks. dist.
80.60	Cor. Secs. 1. 2. 11 & 12
	Surface rolling. Soil sandy 3" rate

Range 24 West 6th P.M.

chains	
	North on true line bet. Secs 1 and 2
	Variation 13° 40' E
40.00	Set Cedar post 2" x 3" x 4 ft-12" deep for ¼ Section Corner from which
	A Pine 18" dia bears N 14 W 250 lks dist
60.00	Enter cañon N.E.
65.00	Creek 35 lks. wide N.E.
73.00	Leave cañon N.E. & timber N.E. and S.W.
82.00	Intersect 8th Standard Parallel North at a point 6.75 chs East of ¼ Sec. Corner on South side of Section 36. Town. 33 N. Range 24 West & set Cedar post 2" x 3" x 4 ft-12" deep Deposit chained stake, raise mound of earth 2 ft high from pits 22" x 22" - 12" deep for Chining Corner to Secs 1 and 2. Town 32 N R 24 West
	Surface rolling & broken Soil 3" rate Aug 26

Township 32 North — Range 24 West 6th P.M.

chains	
	North bet Secs 34 and 35
	Variation 13° 45' E
40.00	Set Cedar post 2 in × 3 in × 4 ft - 12 in deep Deposit charred stake, raise mound of earth 2 ft high from pits 22 in × 22 in 12 in deep for ¼ Sec.
80.00	Set Cedar post 3 in × 3 in × 4 ft - 12 in deep Deposit charred stake, raise mound of earth 2 ft high from pits 22 in × 22 in 12 in deep for corner to Secs. 26. 27. 34, 35
	Surface rolling & hills Soil 3d rate

chains	
	East on random line bet Secs 26 and 35
	Variation 13° 40' E
40.00	Set post for temporary ¼ Section Corner -
79.80	Intersect N and S line at a point 10 lks. S of corner to Secs. 25, 26, 35 and 36 from which corner I run
	S 89° 56' West on true line bet. Secs. 26 and 35
	Variation 13° 40' E
39.90	Set Cedar post 2 in × 3 in × 4 ft - 12 in deep. Deposit charred stake, raise mound of earth 2 ft high, from pits 22 in × 22 in 12 in deep for ¼ Sec. Corner -
79.80	Corner to Secs 26. 27. 34 and 35
	Surface rolling & hills Soil 3d rate

Township 32 North

chains	
	North bet. Secs. 26 and 27
	Variation 13°45'E
40.00	Set cedar post 2 in x 3 in x 4 ft - 12 in deep. Deposit-chained stake, raised mound of earth - 2 ft high from pits 2 2½ x 2 2½ - 12 in deep for ¼ Sec Corner.
80.00	Set Cedar post 3 in x 3 in x 4 ft - 12 in deep. Deposit-chained stake, raised mound of earth - 2 ft high from pits 2 2½ x 2 2½ - 12 in deep for Corner to Secs 22. 23 - 26 and 27
	Surface rolling & hills Soil 3d. rate

Range 24 West 6th P.M.

chains	
	East on random line bet. Secs 23 and 26
	Variation 13°45'E
40.00	Set post for temporary ¼ Section Corner
80.00	Intersect N and S line at a point 15 lks. N. of corner to Secs. 23. 24. 25 and 26 from which corner Elm
	N 89° 54' West on true line bet. Secs 23 and 26
	Variation 13°45'E
40.00	Set Cedar post 2 in x 3 in x 4 ft - 12 in deep. Deposit-chained stake, raised mound of earth - 2 ft high from pits 2 2½ x 2 2½ - 12 in deep for ¼ Sec Corner to Secs. 22. 23. 26. 27
	Surface rolling & hills Soil 3d. rate

Township 32 North

chains	
	North bet. Sec. 22 and 23
	Variation 13° 45' E
40.00	Set Cedar post 2 in × 3 in × 4 ft – 12 in deep. Deposit chained stake, raise mound of earth – 2 ft high from pits 2 2 ft × 2 2 in – 12 in deep for ¼ Sec. Cor.
80.00	Set Cedar post 3 in × 3 in × 4 ft 12 in deep. Deposit chained stake, raise mound of earth – 2 ft high from pits 2 2 ft × 2 2 in 12 in deep for corner to Sec. 14, 15, 22 and 23
	Surface rolling & hills Soil 3rd rate

Range 24 West 6th P.M.

chains	
	East on random line bet. Sec. 14 and 23
	Variation 13° 35' E
40.00	Set post for temporary ¼ Section Corner
79.90	Intersect N. and S. line at a point 5 lks. N. of corner to Sec. 13, 14, 22 and 23 from which corner bears N 89° 58' West on true line bet. Sec. 14 and 23
	Variation 13° 35' E
39.95	Set Cedar post 2 in × 3 in × 4 ft – 12 in deep Deposit chained stake, raise mound of earth 2 ft high from pits 2 2 ft × 2 2 in 12 in deep for ¼ Sec corner –
79.90	Corner to Sec. 14, 15, 22 and 23
	Surface rolling & hills Soil 3rd rate

Township 32 North-

Chains	
	North- bet. Secs. 14 and 15
	Variation 13° 45' E
40.00	Set Cedar post 2 in x 3 in x 4 ft. 12 in deep Deposit charred stake, raise mound of earth 2 ft high from pits 2 2 x 2 2 12 in deep. for ¼ Sec. Cor
75.00	Enter Pine timber E and W.
80.00	Set Cedar post 3 in x 3 in x 4 ft. 12 in deep for corner to Secs. 10, 11, 14, 15 from which
	A Pine 8 in dia bears S 45° E 10 lks. distant
	A Pine 6 in " " S 3 W 20 " "
	A Pine 6 in " " S 47 E 25 " "
	Surface rolling
	Soil sandy - 8 in. rate
	Timber Pine - scattering

Range 24 West 6th P.M.

Chains	
	East on random line bet. Secs. 11 & 14
	Variation 13° 45' E
40.00	Set post for temporary ¼ Section Corner
79.75	Intersect N and S line at a point 9 lks. W. of corner to Secs. 11, 12, 13, 14 from which corner I run
	N 89° 56' West on true line bet. Secs. 11 & 14
	Variation 13° 45' E
39.85	Set Cedar post 2 in x 3 in x 4 ft. 12 in deep. Deposit charred stake & raise mound for ¼ Sec. Corner from which
	A Pine 8 in dia bears S 30° E 140 lks. dist.
79.70	Corner to Secs. 10, 11, 14 & 15
	Surface rolling sand hills
	Soil 3 in. rate -
	Scattering Pine timber

Township 32 North-

chains	
	North bet. Sec. 10 & 11
	Variation 18° 45' E
40.00	Set Cedar post 2" x 8"
	x 4 ft - 12 in deep
	for 1/4 Sec. Corner -
	from which
	A Pine 12 in dia bears N 10° W 10 links dist
	A Pine 13 in " " N 75° E 100 " "
80.00	Set Cedar post 3" x 3"
	x 4 ft - 12 in deep for
	Corner to Sec. 2. 3. 10. 11
	from which
	A Pine 30 dia bears S 25 W 50 links dist
	A Pine 15 in " " N 80° E 20 " "
	A Pine 18 " " N 5 E 25 " "
	Surface rolling sand hills
	Soil 3rd rate
	Heavy growth of
	Pine.

Range 24 West 6th P.M.

chains	
	East on random line
	bet. Sec. 2 and 11
	Variation 18° 45' E
40.00	Set post for temporary
	1/4 Sec Corner -
79.80	Intersect N. and S. line
	at a point 12 lks N.
	of corner to Sec. 1. 2. 11
	and 12 from which
	corner I run
	N 89° 55' West on line
	line bet. Sec. 2 and 11
	Variation 18° 45' E
39.90	Set Cedar post 2" x 8"
	x 4 ft - 12 in deep for 1/4
	Sec Corner.
	from which
	A Pine 14 dia bears N 25 E 40 links dist
	A Pine 9 " " " S 40 E 25 " "
79.80	Corner to Sec. 2. 3. 10
	and 11.
	Surface rolling s. hills
	Soil 3rd rate
	Thickly covered with
	Pine Timber

Township 32 North - Range 24 West 6th P.M.

Chains	
	North on true line bet. Sec. 2 and 3
	Variation 13°45' E
40.00	Set Cedar post 2 in x 3 in x 4 ft 12 in deep for ¼ Sec. Co. from which
	A Pine 30 in dia bears N 70° W 125 lks. dis
	A Pine 24 " " N 10° E 100 " "
65.00	Enter Cañon East
75.00	Creek 25 lks. wide East
81.90	Intersect 7.70 Mt. East of ¼ Sec. Corner on S side of Sec. 35 - Town 33 N. R 24 W. on 8th Stand and Parallel. and set post (Cedar) 3 in x 3 in x 4 ft - 12 in deep. Deposit chained stake, raise mound of earth - 2 ft high from pits 22 in x 22 in - 12 in deep for Closing Corner to Sec. 2 and 3. Town 32 N. R 24 West
	Surface rolling and broken Soil 3d rate
	Timber Pine - Aug 3 74

Chains	
	North bet. Sec. 33 and 34
	Variation 13°45' E
40.00	Set Cedar post 2 in x 3 in x 4 ft - 12 in deep. Deposit chained stake, raise mound of earth - 2 ft high from pits 22 in x 22 in - 12 in deep for ¼ Section Corner
80.00	Set Cedar post 3 in x 3 in x 4 ft - 12 in deep. Deposit chained stake, raise mound of earth - 2 ft high from pits 22 in x 22 in 12 in deep for corner to Sec. 27. 28. 33 and 34
	Surface rolling & hills Soil 3d rate

Township 32 North — Range 24 West 6th P.M.

Chains	
	East on random line bet. Secs. 27 and 34
	Variation 13° 40' E
40.00	Set post for temporary ¼ Sec. Corner.
79.85	Intersect N. and S. line at a point 20 lks. S. of corner to Secs. ~~22~~ ~~23~~ 26 and 27 34 35 from which corner I run S 89° 51' West on true line bet. Secs. ~~22~~ and 27 and 34
	Variation 13° 40' E
39.92½	Set Cedar post 2 in x 3 in x 4 ft - 12 in deep Deposit charred stake. raise mound of earth 2 ft high from pits 22 in x 22 in 12 in deep for ¼ Sec. Co
79.85	Corner to Secs. 27 28 21, 22 33 34 ~~27 and 28 35~~
	Surface rolling s. hills Soil 3d rate -

Chains	
	North bet. Secs. 27 and 28
	Variation 13° 45' E
40.00	Set Cedar post 2 in x 3 in x 4 ft - 12 in deep. Deposit charred stake raise mound of earth 2 ft high. from pits 22 in x 22 in - 12 in deep. for ¼ Section Corner
80.00	Set Cedar post 3 in x 3 in x 4 ft - 12 in deep Deposit charred stake raise mound of earth 2 ft high from pits 22 in x 22 in 12 in deep for corner to Secs. 21, 22, 27 and 28
	Surface rolling sand hills Soil 3d rate

Township 32 North-

chains	
	East on random line bet. Secs. 22 & 27
	Variation 13°40' E
40.00	Set pegs for temporary ¼ Sec. Corner -
79.85	Intersect N. and S. line at a point 20 lks. S. of corner to Secs. 22, 23, 26 and 27 from which corner I run
	S 89° 51' West on true line bet. Secs. 22 and 27
	Variation 13°40' E
39.92½	Set cedar post 2" x 3" x 4 ft. 12" deep. Deposit chained stake, raise mound of earth 2 ft. from pits 22" x 22½" 12" deep. for ¼ Sec. Corner
79.85	Corner to Secs. 21, 22, 27 and 28
	Surface rolling sand hills
	Soil 3" rotten

Range 24 West 6th P.M.

chains	
	North bet. Secs. 21 and 22
	Variation 13°45' E
40.00	Set cedar post 2" x 3" x 4 ft. 12" deep. Deposit chained stake, raise mound of earth 2 ft. high. from pits 22" x 22" 12" deep for ¼ Sec. Corner -
80.00	Set cedar post 3" x 3" x 4 ft. 12" deep, Deposit chained stake, raise mound of earth 2 ft high from pits 22" x 22" 12" deep for Corner to Secs. 15, 16, 21 and 22
	Surface
	Soil

Township 32 North-

chains	
	East on random line bet. Sec. 15 and 22
	Variation 13°40' E
40.00	Set post for temporary ¼ Section Corner-
79.40	Intersect N. and S. line at post corner to Sec. 14, 15, 22 and 23 from which corner I run West on a true line bet. Sec. 15 and 22
	Variation 13°40' E
39.70	Set cedar post 2 in x 3 in x 4 ft- 12 in deep. Deposit chained stake, raise mound of earth- 2 ft high. from pits 22 in x 22 in 12 in deep for ¼ Sec. Corner-
79.40	Corner to Sec. 15, 16, 21, and 22
	Surface rolling S. hills
	Soil 3rd rate

Range 24 West 6th P.M.

chains	
	North bet. Sec. 15 and 16
	Variation 13°40' E
40.00	Set cedar post 2 in x 3 in x 4 ft- 12 in deep. Deposit chained stake. raise mound of earth- 2 ft. high from pits 22 in x 22 in 12 in deep for ¼ Sec. Corner.
80.00	Set cedar post 2 in x 3 in x 4 ft- 12 in deep. Deposit chained stake, raise mound of earth- 2 ft high. from pits 22 in x 22 in 12 in deep for corner to Sec. 9, 10, 15 and 16
	Surface rolling sand hills
	Soil 3rd rate.

Township 32 North

chains	
	East on say down line bet. Secs. 10 and 15 Variation 18° 40' E
40.00	Set post for temporary ¼ Sec. Corner.
45.00	Enter timber N.W. ¼ S.E.
79.60	Intersect N and S line at a point 12 lks. South of corner to Secs. 10, 11, 14, 15 from which corner Azm S 89° 55' West on true line bet. Secs. 10 and 15 Variation 18° 40' E
39.80	Set Cedar post 2 in x 3 in x 4 ft - 12 in deep Deposit chained stake, raise mound of earth - 2 ft high from pits 2 2 x 2 2 - 12 in deep for ¼ Sec. Corner to Secs. 9, 10.
79.60	15 and 16 Surface rolling s. hills Soil 3rd rate

Range 24 West 6th Mer

chains	
	North bet. Secs. 9 and 10 Variation 18° 45' E
10.00	Enter timber N.W. ¼ S.E.
17.00	Pine tree on line, 10 in dia.
40.00	Set Cedar post 2 in x 3 in x 4 ft - 12 in deep Deposit chained stake, raise mound of earth - 2 ft high from pits 2 2 x 2 2 - 12 in deep for ¼ Sec. Corner
70.00	Enter cañon N.E.
79.00	Creek S.E. 20 lks. wide
80.00	Set Cedar post 3 in x 3 in x 4 ft - 12 in deep. Deposit chained stake raise mound of earth - 2 ft high from pits 2 2 x 2 2 - 12 in deep for corner to Sections 3. 4. 9. 10 Surface rolling + broken Soil 3rd rate

Township 32 North

chains	
	East on random line bet. Secs. 3 and 10
	Variation 13° 40' E
10.00	Creek N.E. 20 lks. wide
22.00	Leave cañon N.E.
40.00	Set post for temporary ¼ Sec. Corner.
80.20	Intersect N. and S. line at a point 22 lks. S. of corner to Secs. 2, 3, 10 & 11 from which corner I run
	S 89° 51' West on true line bet. Secs. 3 and 10
	Variation 13° 40' E
40.10	Set Cedar post 2 in x 3 in x 4 ft - 12 in deep. for ¼ Sec. Cor. from which
	A Pine 20 in dia bears S 85° E 86 lks.
	A Pine 30 " bears N 20 W 45 " "
80.20	Corner to Secs. 3. 4. 9. 10
	Surface broken & rolling
	Soil 3d. rate
	Timber Pine

Range 24 West 6th P.M.

chains	
	North on true line bet. Secs. 3 and 4
	Variation 13° 45' E
10.00	Leave cañon N.E.
40.00	Set Cedar post 2 in x 3 in x 4 ft - 12 in deep Deposit charred stake & raise mound for ¼ Sec. Corner from which
	A Pine 10 in dia bears N 85° E 100 lks. distant
82.20	Intersect North Boundary of Township which is the 8th Standard Parallel North at a point 8.17 chs East of ¼ Sec. Cor. on South side of Section 34 Town. 33 N. Range 24 West and set Cedar post 2 in x 3 in x 4 ft - 12 in deep. Deposit charred stake. raise mound of earth 2 ft high from pits 22 in x 22 in 12 in deep for "Corner Corner" to Secs. 3 & 4. Town 32 N. R 24 West
	Surface broken & rolling
	Soil 3d. rate. Timber Pine

Aug 4th '70

Township 32 North

chains	
	North bet. Secs. 32 and 33
	Variation 13° 40' E
40.00	Set Cedar post 2 in x 3 in x 4 ft. 12 in deep. Deposit-chained stake, raise mound of earth 2 ft. high from pits 22 in x 22 in x 2 in deep for ¼ Sec. Corner.
80.00	Set Cedar post 3 in x 3 in x 4 ft. 12 in deep. Deposit-chained stake, raise mound of earth 2 ft high from pits 22 in x 22 in 12 in deep for corner to Secs. 29. 30. 31. 32
	Surface sand hills
	Soil 3d rate

Range 24 West 6th P.M.

chains	
	East on random line bet. Secs. 28 and 33
	Variation 13° 30' E
40.00	Set post for temporary ¼ Sec. Corner.
80.14	Intersect N. and S. line at a point 40 lks. N. of corner to Secs. 27. 28. 33 and 34 from which corner I run
	N 89° 43' West on true line bet. Secs. 28 and 33
	Variation 13° 30' E
40.07	Set Cedar post 2 in x 3 in x 4 ft. 12 in deep. Deposit-chained stake, raise mound of earth 2 ft. high from pits 22 x 22 12 in deep for ¼ Sec. Cor.
80.14	Corner to Secs. 28. 29. 32 and 33
	Surface sand hills
	Soil 3d rate.

Township 32 North - Range 24 West 6th Pm

chains	
	North bet. Secs. 28 & 29
	Variation 13° 40' E
40.00	Set Cedar post 2in x 3in x 4 ft - 12in deep. Deposit charred stake raise mound of earth - 2 ft high from pits 22in x 22in 12in deep for ¼ Sec. Corner -
80.00	Set Cedar post 3in x 3in x 4 ft - 12in deep. Deposit charred stake, raise mound of earth - 2 ft high from pits 22in x 22in 12in deep for corner to Secs. 20. 21. 28 and 29
	Surface rolling s. hills
	Soil 3d rate

chains	
	East on random line bet. Secs. 21 & 28
	Variation 13° 30' E
40.00	Set post for temporary ¼ Section Corner -
80.22	Intersect N and S line at a point 23 lks. South of corner to Sections 21. 22. 27 and 28 from which corner I run
	S 89° 50' West on true line bet. Secs. 21 & 28
	Variation 13° 30' E
40.11	Set Cedar post 2in x 3in x 4 ft - 12in deep. Deposit charred stake, raise mound of earth 2 ft high from pits 22in x 22in 12in deep for ¼ Sec. Corner -
80.22	Corner to Secs. 20. 21. 28 and 29
	Surface sand hills
	Soil 3d rate

Township 32 North — Range 24 West 6th P.M.

Chains	
	North bet. Secs. 20 & 21
	Variation 13° 40' E
40.00	Set cedar post 2" x 3" x 4 ft - 12 in deep. Deposit charred stake raise mound of earth - 2 ft high from pits 22" x 22" 12 in deep for ¼ Sec. Cor.
80.00	Set cedar post 3" x 3 in x 4 ft - 12 in deep. Deposit charred stake, raise mound of earth - 2 ft high from pits 22" x 22" 12 in deep. for corner to Secs. 16. 17. 20 & 21
	Surface sand hills
	Soil 3rd rate

Chains	
	East on random line bet. Secs. 16 & 21
	Variation 13° 30' E
40.00	Set post for temporary ¼ Section Corner
80.50	Intersect N. and S. line at a point 16 lks. South of corner to Secs. 16. 21 & 22 from which corner I run S 89° 53' West on true line bet. Secs. 16 and 21
	Variation 13° 30' E
40.25	Set cedar post 2" x 3" x 4 ft - 12 in deep. Deposit charred stake, raise mound of earth - 2 ft high, from pits 22" x 22" 12 in deep for ¼ Sec. Corner
80.50	Corner to Secs. 16. 17. 20 and 21
	Surface sand hills
	Soil 3rd rate

Township 32 North-

chains	
	North bet. Secs. 16 and 17
	Variation 13° 35' E
40.00	Set Cedar post 2" x 3" x 4 ft - 12" deep. Deposit chained stake, raise mound of earth - 2 ft high from pits 2 2" x 2 2" 12" deep for 1/4 Sec. Cor.
80.00	Set Cedar post 3" x 3" x 4 ft - 12" deep. Deposit chained stake, raise mound of earth - 2 ft high, from pits 2 2" x 2 2" 12" deep for corner to Sections 8. 9. 16. 17.
	Surface sand hills
	Soil 3rd rate

Range 24 West 6th P.M.

chains	
	East on random line bet. Secs. 9 & 16
	Variation 13° 30' E
40.00	Set post for temporary 1/4 Section corner -
80.30	Intersect N. and S. line at a point 15 lks. S of corner to Secs. 9. 10. 15 and 16 from which corner I set
	S 89° 54' West on true line bet. Secs. 9 and 16
	Variation 13° 30' E
40.15	Set Cedar post 2" x 3" x 4 ft - 12" deep. Deposit chained stake, raise mound of earth - 2 ft high, from pits 2 2" x 2 2" 12" deep for 1/4 Sec. Cor.
80.30	Corner to Secs. 8. 9. 16 and 17
	Surface sand hills
	Soil 3rd rate

Township 32 North — Range 24 West 6th Pm.

Chains	
	North bet. Sec. 8 and 9
	Variation 13° 35' E
35.00	Enter scattering timber N.W. and S.E.
40.00	Set Cedar post 2 in x 3 in x 4 ft 12 in deep. for 1/4 Sec. Corner from which A Pine 14 in dia bears N 46° E 100 lks. distant
41.00	Enter cañon N.E.
48.50	Creek 30 lks. wide. N.E.
61.00	Leave cañon N.E.
80.00	Set Cedar post 3 in x 3 in x 4 ft. 12 in deep. Deposit chained stake. raise mound of earth 2 ft high from pits 22 in x 22 in 12 in deep for corner to Sec. 4.5.8.9
	Surface sand hills Soil 3d rate
	Timber Pine —

Chains	
	East on random line bet. Sec. 4 and 9
	Variation 13° 30' E
40.00	Set post for temporary 1/4 Section Corner.
44.50	Enter Cañon N.E.
53.00	Creek 20 lks. wide N.E.
79.90	Creek 20 lks. wide S.E.
80.40	Intersect N. and S. line at a point 8 lks. S. of corner to Sec. 3.4.9 and 10 from which corner I run
	S 89° 57' West on true line bet. Sec. 4 and 9
	Variation 13° 30' E
40.20	Set Cedar post 2 in x 3 in x 4 ft 12 in deep for 1/4 Sec. Corner from which A Pine 16 in dia bears N 8° E 100 lks. distant
80.00	Cor. to Sec. 4.5.8.9
	Surface sand hills Soil 3d rate

Township 32 North-

chains	
	North-on true line bet. Secs. 4 and 5
	Variation 13°35'E
40.00	Set Cedar post 2 in x 3 in x 4 ft-12 in deep for ¼ Sec. Corner from which A Pine 14 in dia S 20 W 150 lks. dist
82.65	Intersect 8th Standard Parallel N. at a point 7.80 chs. East of ¼ Section Corner on South Side of Section ~~32~~ 33. Town. 33 N. R. 24 West and set Cedar post 2 in x 3 in x 4 ft-12 in deep. Deposit-chaned stake, raise mound of earth-2 ft-high from pits 22 in x 22 in 12 in deep for Corner to Secs. 4 and 5. Town 32 N. Range 24 West. Surface sand hills Soil 3d rate-

Range 24 West 6th P.M.

chains	
	North-bet. Secs. 31 and 32
	Variation 13°40'E
40.00	Set Cedar post 2 in x 3 in x 4 ft-12 in deep. Deposit chaned stake, raise mound of earth-2 ft high from pits 22 in x 22 in 12 in deep for ¼ Sec. Corner
80.00	Set Cedar post 3 in x 3 in x 4 ft-12 in deep. Deposit chaned stake, raise mound of earth-2 ft high from pits 22 in x 22 in 12 in deep for corner to Sections 29. 30. 31 and 32
	Surface sand hills Soil 3d rate

Township 22 North-

Chains	
	East on random line bet. Secs. 29 and 32
	Variation 13° 35' E
40.00	Set post for temporary ¼ Section Corner —
79.90	Intersect N. and S. line at a point 17 lks. N. of corner to Sections 28. 29. 32 and 33 from which corner I run S 89° 53' West on true line bet. Secs. 29 and 32
	Variation 13° 35' E.
39.95	Set Cedar post 2 in x 3 in x 4 ft - 12 in deep. Deposit chained stake, raise mound of earth 2 ft high from pits 2 2 x 2 2 12 in deep. for ¼ Sec. Corner —
79.90	Corner to Secs. 29. 30. 31 and 32

Surface sand hills. Soil S. rate

Range 24 West 6th P.M.

Chains	
	West on random line bet. Secs. 30 & 31
	Variation 13° 30' E
40.00	Set post for temporary ¼ Section Corner —
63.65	Intersect West boundary of Township, at a point 20 lks. South of corner to Secs. 30 & 31 from which corner I run
	S 89° ~~57~~ 49' East on true line bet. Secs. 30 & 31 —
	Variation 13° 30' E
2 2.65 87.65	Set Cedar post 2 in x 3 in x 4 ft - 12 in deep. Deposit chained stake, raise mound of earth 2 ft high from pits 2 2 x 2 2 12 in deep. for ¼ Section Corner to Sections
63.65	29. 30. 31. 32
	Surface sand hills Soil S. rate —

Township 22 North — Range 24 West 6th P.M.

chains	
	North bet. Secs. 29 and 30
	Variation 18° 40' E
40.00	Set Cedar post 2" x 3" x 4 ft - 12" deep. Deposit chained stake, raise mound of earth 2 ft high from pits 22" x 22" x 12" deep. For ¼ Section
80.00	Set Cedar post 3" x 3" x 4 ft 12" deep Deposit chained stake, raise mound of earth 2 ft high from pits 22" x 22" 12" deep. For corner to Secs. 19. 20. 29. 30
	Surface sand hills
	Soil 3rd rate -

chains	
	East on random line bet. Secs. 20 and 29
	Variation 18° 35' E
40.00	Set post for temporary ¼ Section Corner
80.15	Intersect N. and S. line at a point 18 lks. N. of corner to Secs. 20. 21. 28 and 29 from which corner I run N 89° 52' West on true line bet. Secs. 20 and 29
	Variation 18° 35' E
40.07½	Set Cedar post 2" x 3" x 4 ft 12" deep Deposit chained stake raise mound of earth 2 ft high from pits 22" x 22" 12" deep for ¼ Section
80.15	Set Corner to Secs. 19. 20. 29 and 30
	Surface sand hills
	Soil 3rd rate -

Township 32 North — Range 24 West 6th PM

chains	
	West on random line bet. Secs. 19 and 30
	Variation 13° 30' E
40.00	Set Cedar post for temporary ¼ Sec Corner.
62.60	Intersect West Bound-ary of Township the 3d Guide Meridian West at a point 35 lks S. of corner to Secs. 19 and 30 from which corner I run
S	A 89° 41' East on true line bet. Secs. 19 and 30
	Variation 13° 30' E
22.60	Set Cedar post 2 in x 3 in x 4 ft — 12 in deep. Deposit chained stake raise mound of earth 2 ft high from pits 22 in x 22 in — 12 in deep for ¼ Sec. Corner —
62.60	Corner to Secs. 19. 20. 29. 30 Surface sand hills soil 3d rate

chains	
	North bet. Secs. 19 and 20
	Variation 13° 35' E
40.00	Set Cedar post 2 in x 3 in x 4 ft — 12 in deep. Deposit chained stake, raise mound of earth 2 ft high from pits 22 in x 22 in 12 in deep for ¼ Sec. Cor.
80.00	Set Cedar post 3 in x 3 in x 4 ft — 12 in deep. Deposit chained stake, raise mound of earth 2 ft — high from pits 22 in x 22 in — 12 in deep for corner to Secs. 17. 18. 19 and 20
	Surface sand hills Soil 3d rate —

August 5th —

Township 32 North — Range 24 West 6th P.M.

chains	
	East on random line bet. Secs. 17 and 20
	Variation 13° 30' E
40.00	Set post for temporary ¼ Section Corner —
80.25	Intersect N. and S. line at a point 15 lks N of corner to Secs. 16, 17, 20 and 21 from which corner I run N 89° 54' West on true line bet. Secs. 17 and 20
	Variation 13° 30' E
40.12½	Set Cedar post 2 in x 3 in x 4 ft 12 in deep. Deposit-chained stake, raise mound of earth 2 ft high. from pits 22 in x 22 in 12 in deep for ¼ Sec. Cor.
80.25	Corner to Secs. 17, 18, 19, 20
	Surface sand hills Soil 3d rate —

chains	
	West on random line bet. Secs. 18 and 19
	Variation 13° 30' E
40.00	Set post for temporary ¼ Sec. Corner
62.30	Intersect 30 Guide meridian West, the West Boundary of Township at a point 30 lks. S. of corner to Secs. 18 and 19 from which corner I run
	N 89° 43' East on true line bet. Secs. 18 and 19
	Variation 13° 30' E
22.30	Set Cedar post 2 in x 3 in x 4 ft 12 in deep. Deposit-chained stake, raise mound of earth 2 ft high from pits 22 in x 22 in 12 in deep for ¼ Sec. Corner
62.30	Corner to Secs. 17, 18, 19, 20.
	Surface sand hills Soil 3d rate

Township 32 North-

Chains	
	North bet Secs. 17 and 18
	Variation 13° 35' E
40.00	Set Cedar post 2 in x 3 in x 4 ft 12 in deep. Deposit charred stake, rain mound of earth 2 ft high, from pits 22 in x 22 in 12 in deep for 1/4 Sec. Corner.
80.00	Set Cedar post 3 in x 3 in x 4 ft 12 in deep. Deposit charred stake, rain mound of earth 2 ft high from pits 22 in x 22 in 12 in deep. For corner to Secs. 7. 8. 17 and 18 Surface sand hills Soil 3d. rate.

Range 24 West

Chains	
	East on random line bet. Secs. 8 and 17.
	Variation 13° 30' E
40.00	Set post for temporary 1/4 Section Corner.
80.08	Intersect N and S. line at a point 8 lks. N of corner to Secs. 8. 9. 16 and 17 from which corner I run N 89° 57' West on true line bet. Secs. 8 and 17.
	Variation 13° 30' E
40.04	Set Cedar post 2 in x 3 in x 4 ft 12 in deep. Deposit charred stake, rain mound of earth 2 ft high from pits 22 in x 22 in 12 in deep for 1/4 Section Corner.
80.08	Corner to Sections 7. 8. 17 and 18 Surface sand hills Soil 3d. rate.

Township 32 North-

chains	
	West on random line bet. Secs. 7 and 18
	Variation 13° 30' E
40.00	Set post for temporary ¼ Section Corner -
47.00	Enter Cañon N.E. and timber S.W. and N.E.
52.00	Creek 10 lks. wide N.E.
62.40	Intersect West boundary 3d Guide Meridian west at a point 28 lks. S of corner to Secs. 7 and 18
22.40	S 89.45' (E) [illegible] Variation 13° 30' E
22.40	Set Cedar post 2in x 3in x 4 ft. 12in deep. Deposit charred stake. raise mound of earth 2 ft high from pits 22in x 22in 12in deep for ¼ Sec. Corner.
62.40	Corner to Secs. 7, 8, 17 and 18
	Surface sand hills
	Soil 3d rate -
	Timber Pine

Range 24 West 6th P.M.

chains	
	North - bet. Secs. 7 and 8
	Variation 13° 30' E
37.00	Enter cañon N.E.
40.00	Set Cedar post 2in x 3in x 4 ft - 12in deep. for ¼ Section Corner -
	from which
	A Pine 30in dia. bears N 4th - 30 lks. distant
59.00	Creek 20 lks. wide S.E.
65.00	Leave cañon & timber N.E. and S.W.
80.00	Set Cedar post 2in x 3in x 4 ft - 12in deep Deposit charred stake raise mound of earth 2 ft high from pits 22in x 22in 12in deep for corner to Secs. 5, 6, 7 and 8
	Surface sand hills
	Soil 3d rate -

Township 32 North-

Chains	
	East on random line bet. Secs. 5 and 8
	Variation 13° 30' E
25.00	Enter scattering timber N.E. and S.W.
40.00	Set post for temporary ¼ Section Corner-
80.24	Intersect N. and S. line at a point 14 lks. N of corner to Secs. 4.5.8 and 9 from which corner I run
	N 89° 54' West on true line bet. Secs. 5 and 8
	Variation 13° 30' E
40.12	Set Cedar post 2 in x 3 in x 4 ft- 12 in deep. Deposit- charred stake, raise mound of earth- 2 ft high. From pits 22 in x 22 in - 12 in deep for ¼ Sec. Corner-
80.24	Corner to Secs. 5.6.7.8 Surface sand hills Soil 3d. rate -

Range 24 West 6th P.M.

Chains	
	West on random line bet. Secs. 6 and 7
	Variation 13° 30' E
40.00	Set post for temporary ¼ Section Corner.
63.20	Intersect West boundary of Township the 3d. Guide meridian at a point 23 lks. S. of corner to Secs. 6 and 7 from which corner I run
	S 89° 47' East on true line bet. Secs. 6 and 7
	Variation 13° 30' E
23.20	Set Cedar post 2 in x 3 in x 4 ft - 12 in deep Deposit charred stake raise mound of earth- 2 ft high from pits 22 in x 22 in 12 in deep for ¼ Sec. Cor-
63.20	Corner to Secs. 5.6.7.8 Surface sand hills Soil 3d. rate -

Township 32 North — Range 24 West 6th P.M.

chains	
	North on true line bet. Secs. 5 and 6
	Variation 13° 30' E
40.00	Set Cedar post 2 in x 3 in x 4 ft - 12 in deep. Deposit chained stake, raise mound of earth - 2 ft high from pits 22 in x 22 in 12 in deep for 1/4 Sec. Cor.
82.00	Intersect 8 ch. Standard Parallel at a point 8.10 chs. East of 1/4 Sec. Corner on South side of Section 32. Town. 33 N. Range 24 West, and set Cedar post 2 in x 3 in x 4 ft 12 in deep. Deposit chained stake, raise mound of earth - 2 ft high from pits 22 in x 22 in 12 in deep. for "Closing Corner" to Secs. 5 and 6
	Surface sand hills Soil 3d rate Aug 6th

General Description.

The southern part of this Township for four miles North, is rough broken sand hills a creek 20 lks. wide enters at the fourth mile on the Guide Meridian, and takes a N. Easterly course leaving the Township one mile West from the N.E. corner. This creek runs through a deep, rugged cañon, heavily timbered with Pine. ~~and~~ In the Eastern part of the Township for two miles South of the "Parallel" is a heavy growth of Pine - on sand hills. Soil all 3d rate -

List of Names.

A list of the names of the individuals employed to assist in surveying and sub-dividing Town-ship 32 North of the base Line of Range 24 West of 6th Prin. Meridian, showing the respective capacities in which they acted:

Frank Crowell } Chainmen
W. F. Pinkham }

Esau Beldin } Monumental
John Fox } Axmen & Flagmen

We hereby certify that we assisted Fred A. McClure deputy Surveyor in surveying and sub-dividing Township 32 North Range 24 West and that said Township has been in all respects to the best of our knowledge and belief well and faithfully surveyed and the boundary monuments planted according to the instructions furnished by the Surveyor General, of dimensions, character, construction and marking

and in the manner as specifically described in the foregoing field notes.

Frank Crowell } Chainmen
W. F. Pinkham }

Esau Belding } Moundmen
John Tiot } Axeman and Flagmen

Subscribed and sworn to this 29th day of August 1874 before me a Notary Public in and for the county of Holt and state of Nebraska

John T Prouty
Notary Public

I, Fred. A. McClure,
do solemnly swear
that in pursuance
of a joint contract
wherein Chauncey
Wilkie, Henry Court,
and Fred A. McClure
are joint contractors
with E. E. Cunningham
Surveyor General
for the Dist. of
Iowa and Nebraska,
dated the 2d day of
July 1874, that
I have well faith-
fully and truly
in my own proper
person, and in
strict conformity
to the instructions
of the Surveyor
General, the
Surveying Manual
the printed instructions
and the laws of

the United States,
surveyed all those
parts or portions
of Township 32
North of the base
line of Range 24
West of the 6th Prin.
Meridian in Nebraska,
and having been
surveyed under my
direction; and I do
further solemnly
swear that all
the corners of said
survey have been
established and
perpetuated in
strict accordance
with the Surveying
Manual, printed
instructions, and
special instructions
of the Surveyor General,
of dimensions, character
construction and
marking and in

the manner as specifically described in the foregoing field notes, and that the foregoing are the true and original field notes of such survey

Fred A. McClure
Deputy Surveyor

Subscribed and sworn to this 29th day of August 1874 before me a Notary public in and for the County of Holt and State of Nebraska

John T. Prouty
Notary Public

Surveyor Generals Office

Plattsmouth November 30th 1874

The foregoing field notes of the Subdivision of Township No 32 N of Base Line of Range No 24 W of 6th P.M. in Nebraska. Executed by Fred A McClure under Joint Contract No 79 dated July 2nd 1874. In the month of August 1874, having been critically examined the necessary corrections and explanations made - the foregoing field notes with the surveys they describe are hereby approved

E. E. Cunningham
Surveyor General

General Land Office • Original Field Notes

Book Number

483

The images in this file are photographs of the notes of the original surveys of the State of Nebraska on file in the Office of the Nebraska State Surveyor located in Lincoln, Nebraska.

The original surveys in Nebraska began in the mid 1850's and were completed in the mid 1880's. The Nebraska office of the Surveyor General was closed June 30, 1886.