General Land Office • Original Field Notes

Book Number

486

The images in this file are photographs of the notes of the original surveys of the State of Nebraska on file in the Office of the Nebraska State Surveyor located in Lincoln, Nebraska.

The original surveys in Nebraska began in the mid 1850's and were completed in the mid 1880's. The Nebraska office of the Surveyor General was closed June 30, 1886.

Town 5 Range 25 W



Field Notes
of
The Survey and Subdivision of Township 5 N Range 25 W. 6th P.M.
in the
State of Nebraska

Executed
By D V Stephenson Deputy Surveyor under joint Contract No dated 1872

Survey
Commenced May 13th 1872
Completed May 18th 1872

List of Names
of persons employed to assist in Surveying this Township showing the respective capacities in which they acted.

Geo L Slocum } Chainmen
A. C. Tuers }
George Charles Axman
Chas F Logue Flagman

To determine the proper adjustment of my Compass for the subdivision of this Township - I commence at the Southeast Corner of Township 5 N Range 25 West and run North on a blank line along the East boundary of Section 36

Variation 13.25' E

40.10 To a Point 7 lks East of the 1/4 Sec Cor

80.18 To a point 13 lks East of the Corner to Sections 25 & 36

To retrace this line or run Parallel thereto my Compass must be adjusted to a Variation of 13.30' E

Township No 5 N. R 25 W. 6th PM

Chains	
	From the Cor to Sections 35 & 36 on the South boundary of Township I run North between Sec 35 & 36 Variation 13.30 E
40.00	Set Post deposit charred Stake raised mound of earth as per instructions for 1/4 Sec Cor
80.00	Set Post deposit charred Stake raised mound of earth as per instructions for Cor to Sec 25.26.35 & 36
	Land rolling Soil 2nd rate

Township 5 N. R 25 W. 6th P.M.

Chains	
	East on a random line between Sec 25 & 36 Va 13°30' E
12.00	Ravine bears N.
40.00	Set Post for temporary 1/4 Sec Corner
75.50	Ravine bears North
79.80	Intersect East boundary of Township at the Corner to Sec 25 & 36. from which Cor I run West on true line between Sections 25 & 36 Va 13°30' E
39.90	Set Post deposit charred Stake raised mound of earth as per instructions for 1/4 Sec Cor
79.80	Corner to Sections 25.26 35 & 36
	Land rolling Soil 2nd rate

Township 5 N. R 25 W. 6th P.M.

Chains	North between Sec 25 and 26 Va 13°30' E
40.00	Set Post raised mound of earth deposit charred stake as per instructions for 1/4 Sec Cor
80.00	Set Post deposit charred stake raised mound of earth as per instructions for Cor to Sec 23. 24. 25 and 26
	Land rolling Prairie Soil 2nd rate

Township 5 N. R 25 W. 6th P.M.

Chains	East on random line between Sec 24 & 25 Va 13°30' E
10.00	Ravine bears N
40.00	Set Post for temporary 1/4 Sec Cor
42.00	Leave Hills & enter creek Bottom N.W. & E.
78.00	Stinking Water Creek 20 lks wide bears S.E. scattering timber along banks
80.10	Intersect East boundary of Township 30 lks South of Cor to Sec 24 and 25 from which corner I run S. 89 47 W true line between Sections 24 and 25 Va 13°30' E
40.05	Set Post deposit charred stake raised mound of earth with pits as per instructions for 1/4 Sec Cor
80.10	Corner to Sec 23, 24. 25 and 26.
	Land rolling Prairie Soil 2d rate

Township 5 N. R 25 W. 6th P.M.

Chains	
	North between Sec 23 and 24 Var 13°30' E
15.00	Ravine bears E.
34.00	Leave uplaud enter bottom bears S.E.
40.00	Set Lime Stone 12x8x8 for 1/4 Sec Cor
55.00	Stinking Water Creek 15 lks wide bears S.E.
65.50	Same Stream 15 lks wide bears S West
70.00	Same Stream 20 lks wide bears S.E.
80.00	Set Post deposit charred stake raised mound of earth with pits as per instructions for Cor to Sections 13.14.23 and 24
	Bottom Land Soil 1st rate

Township 5 N. R 25 W. 6th P.M.

Chains	
	East on a random line between Sec 13 and 24 Var 13°30' E
5.00	Leave Bottom enter hills N. 10 rds E
40.00	Set Post for temporary 1/4 Sec Cor
66.00	Ravine bears South
80.34	Intersect East boundary of Township 45 lks South of Cor to Sec 13 and 24 from which cor I run South 89.41' W on true line between Sec 13 and 24. Var 13°30' E
40.14	Set Post deposit charred stake raised mound of earth with pits as per instructions for 1/4 Sec Cor
80.34	Corner to Sec 13.14.23 and 24.
	Land gently rolling Soil 2nd rate

Township 5 N. R 25 W. 6th P.M.

Chains	
	North between Sec 13 and 14
	Va 13°30 E
4.00	Leave Bottom Enter Hills E & West
40.00	Set Post deposit charred Stake raised mound of earth with pits as per instructions for 1/4 Sec Corner
80.00	Set Post deposit charred Stake raised mound of earth with pits as per instructions for Corner to Sec 11. 12. 13 and 14
	Land rolling Prairie Soil 2nd rate

Township 5 N. R 25 W. 6th P.M.

Chains	
	East on random line between Sec 12 and 13
	Va 13°30' E
40.00	Set Post for temporary 1/4 Sec Cor
60.00	Ravine bears S.
80.20	Intersect East boundary of Township at Cor to Sec 12 and 13 from which Cor I run
	West on true line between Sec 12 and 13
	Va 13°30' E
40.10	Set Post deposit charred Stake raised mound of Earth with pits as per instructions for 1/4 Sec Cor
80.20	Corner to Sec 11. 12. 13 and 14.
	Land rolling Prairie Soil 2nd rate

Township 5 N. R 25 W. 6th P.M.

Chains	North between Sec 11 and 12 Va 13°30' E
36.00	Ravine bears S.W.
40.00	Set Post deposit charred stake raised mound of Earth with pits as per instructions for 1/4 Sec Cor
70.00	Ravine bears S.E.
80.00	Set Post deposit charred stake raised mound of Earth with pits as per instructions for Corner to Sec 1. 2. 11 and 12
	Land high & rolling Soil 3rd rate

Township 5 N. R 25 W. 6th P.M.

Chains	East on random line between Sec 1 and 12 Va 13°30' E
40.00	Set Post for temporary 1/4 Sec Cor
55.00	Ravine bears South
80.55	Intersect East boundary of Township 40 lks South of the Cor to Sec 1 and 12 from which Corner I run South 89°43 W on true line between Sec 1 and 12 Va 13°30' E
40.27	Set Post deposit charred stake, raised mound of Earth with pits as per instructions for 1/4 Sec Cor
80.55	Corner to Sec 1. 2. 11 and 12
	Land high & rolling Soil 3rd rate

Township 5 N. R 25 W. 6th P.M.

Chains	
	North on a random line between Sec 1 and 2 Va 13° 30' E
40.00	Set Post for temporary 1/4 Sec Cor
80.40	Intersect North boundary of Township 20 lks West of Cor to Sec 1 and 2 from which Cor I run South 9' W. on true line between Sec 1 and 2 Va 13° 30' E
40.40	Set Post. deposit charred stake raised mound of Earth with Pits as per instructions for 1/4 Sec Cor
80.40	Corner to Sec 1. 2. 11 and 12
	Land high & rolling Soil 3rd rate
	May 13th 1872

Township 5 N. R 25 W. 6th P.M.

Chains	
	North between Sec 34 and 35 Va 13° 30' E
40.00	Set Post deposit charred stake raised mound of earth with pits as per instructions for 1/4 Sec Cor
80.00	Set Post deposit charred stake raised mound of Earth with pits as per instructions for Corner to Sec 26. 27. 34 and 35
	Land rolling Prairie Soil 2nd rate

Township 5 N. R 25 W. 6th PM.

Chains	
	East on random line between Sec 26 and 35 Va 13° 30' E
3.00	Ravine bears S.
40.00	Set Post for temporary 1/4 Sec Cor.
80.00	Intersect N and S line 66 lks South of the Corner to Sec 25. 26. 35 and 36 from which Cor I run South 89° 32 W. on true line between Sec 26. and 35 Va 13° 30' E
40.00	Set Post deposit charred stake raised mound of Earth with pits as per instructions for 1/4 Sec Cor
80.00	Cor to Sec 26. 27. 34 and 35.
	Land rolling Prairie Soil 2nd rate

Township 5 N R 25 W. 6th PM

Chains	
	North between Sec 26 and 27 Va 13° 30 E
40.00	Set Post deposit charred stake raised mound of earth with pits as per instructions for 1/4 Sec Cor
80.00	Set Post deposit charred stake raised mound of earth with Pits as per instructions for Cor to Sec 22. 23. 27 and 26 This Cor falls in bottom of Ravine 1 ch wide bears E
	Land rolling Prairie Soil 2nd rate

E

Township 5 N R 25 W 6th PM

Chains	
	East on random line between Sec. 23 & 26 Va 13°30' E
3.00	Deep Ravine bears N
40.00	Set Post for temporary 1/4 Sec Cor
55.00	Ravine runs N W
80.25	Intersect N & S line at the Cor to Sec 23. 24 25 & 26 from which Corner I run West on true line between Sec 23 & 26 Va 13°30' E
40.12½	Set Post Deposit Charred Stake raised mound of earth with Pits as per instructions for 1/4 Sec Cor
80.25	Cor to Sec 22. 23. 26 & 27
	Land broken Soil 2nd rate

Township 5 N R 25 W 6th PM

Chains	
	North between Sec 22 & 23 Va 13°30' E
40.00	Set Post Deposit Charred Stake raised mound of earth with Pits as per instructions for 1/4 Sec Cor
80.00	Set Post Deposit Charred Stake raised mound of earth with Pits as per instructions for Cor to Sec 14. 15. 22 & 23
	Land high rolling Prairie Soil 2nd rate

Township 5 N. R 25 W. 6th PM.

Chains	East on random line between Sec 14 and 23 Var 13°30' E
4.00	Ravine bears N E
40.00	Set Post for temporary 1/4 Sec Cor
50.00	Stinking Water Creek 25 lks wide bears S E.
80.45	Intersects N and S line 20 lks South of the Cor to Sec 13. 14. 23 and 24 from which Cor I run. South 89°51' W on true line between Sec 14 and 23 Var 13°30' E
40.22½	Set Post deposit charred stake raised mound of earth with Pits as per instructions for 1/4 Sec Cor
80.45	Cor to Sec 14. 15. 22 & 23

Land high & broken except narrow bottom along Creek. Soil 2 & 3rd rate

Township 5 N. R 25 W. 6th P.M.

Chains	North between Sec 14 and 15 Var 13°30' E
24.00	Stinking Water Creek. 15 lks wide bears S. E.
40.00	Set Post deposit charred stake raised mound of earth with Pits as per instructions for 1/4 Sec Cor
80.00	Set Post deposit charred stake raised mound of earth with pits as per instructions for Cor to Sec 10. 11. 14 and 15

Land Broken Soil 3rd rate

Township 5 N R 25 W. 6th P.M.

Chains	
	East on random line between Sec 10 & 14 Va 13°30' E
17.00	Ravine bears S. scattering timber along ravine
40.00	Set Post for temporary 1/4 Sec Cor
80.30	Intersect N & S line 30 lks South of Cor to Sec 11, 12 13 & 14 from which Corns I run South 89.47 W on true line between Sec 11 & 14 Va 13°30' E
40.15	Set Post deposit charred stake raised mound of earth with pits as per instructions for 1/4 Sec Cor
80.30	Cor to Sec 10. 11. 14 & 15
	Land high & broken Soil 3rd rate

Township 5 N R 25 W. 6th P.M.

Chains	
	North between Sec 10 & 11 Va 13°30' E
40.00	Set Post deposit charred stake raised mound of earth with pits as per instructions for 1/4 Sec Cor
80.00	Set Post deposit charred stake raised mound of Earth with pits as per instructions for Cor to Sec 2, 3. 10 & 11
	Land broken Soil 3rd rate

Township 5 N. R 25 W. 6th PM

Chains	
	East on random line between Sec 2 and 11 Va 13°30' E
40.00	Set Post for temporary 1/4 Sec Cor
75.00	Magnetic bears South
80.28	Intersect N and S line 45 lks South of the Corner to Sec 1. 2. 11 and 12 from which Corner I run South 89°41 W on true line between Sec 2 and 11 Va 13°30' E
40.14	Set Post deposit charred stake raised mound of earth with pits as per instructions for 1/4 Sec Cor
80.28	Corner to Sec 2, 3. 10 and 11
	Land high and broken Soil 3rd rate

Township 5 N R 25 W. 6th PM

Chains	
	North on a random line between Sec 2 and 3 Va 13°30' E
40.00	Set Post for temporary 1/4 Sec Cor
80.30	Intersect North boundary of Township 32 links West of Cor to Sec 2 and 3 from which Corner I run South 14' W on true line between Sec 2 and 3 Va 13°30' E
40.30	Set Post deposit charred stake raised mound of earth with pits as per instructions for 1/4 Sec Cor
80.30	Corner to Sec 2. 3. 10 and 11
	Land high & rocky Soil 3rd rate
	May 14th 72

Township 5 N. R 25 W. 6th P.M.

Chains	North between Sec 33 & 34 Va 13° 30' E
40.00	Set Post deposit charred stake raised mound of earth with Pits as per instructions for 1/4 Sec Cor
80.00	Set Post deposit charred stake raised mound of earth with Pits as per instructions for Corner to Sections 27. 28. 33 & 34
	Land high rolling Prairie Soil 3rd rate

Township 5 N. R 25 W. 6th P.M.

Chains	East on a random Line between Sections 27 & 34 Va 13° 30' E
8.00	Ravine bears S.
40.00	Set Post for temporary 1/4 Sec Cor
79.85	Intersect N & S Line 32 lks South of the Corner to Sec 26. 27. 34 & 35 from which Corner I run South 89° 46' W. on true line between Sections 27 & 34 Va 13° 30' E
39.92½	Set Post deposit charred stake raised mound of earth with Pits as per instructions for 1/4 Section Corner
79.85	The Corner to Sections 27. 28. 33 & 34
	Land high & broken Soil 3rd rate

Township 5 N. R 25 W. 6th P.M.

Chains	
	North between Sec 27 and 28 Var 13° 30' E
40.00	Set Post deposit charred stake raised mound of earth with Pits as per instructions for 1/4 Sec Cor
70.00	Ravine bears S.E.
80.00	Set Post deposit charred stake raised mound of earth with Pits as per instructions for Corner to Sections 21. 22 27 and 28.
	Land high rolling Soil 3rd rate

Township 5 N. R 25 W. 6th P.M.

Chains	
	East on a random line between Sections 22 and 27 Var 13° 30' E
40.00	Set Post for temporary 1/4 Sec Cor.
79.50	Intersect N and S Line 25 links South of Corner to Sections 22. 23. 26 and 27 from which Corner I run South 89° 49' W. on true line between Sec 22 and 27 Var 13° 30' E
39.75	Set Post deposit charred stake raised mound of earth with Pits as per instructions for 1/4 Sec Cor
79.50	The Cor to Sections 21. 22. 27 and 28
	Land high rolling Prairie Soil 3rd rate

Township 5 N. R 25 W. 6th P.M.

Chains	North between Sections 21 & 22 Var 13° 30' E
20.00	Ravine bears S.W.
40.00	Set Post deposit charred stake raised mound of earth with Pits as per instructions for 1/4 Sec Corner
69.00	Ravine bears S.E.
80.00	Set Post deposit charred stake raised mound of earth with Pits as per instructions for Corner to Sections 15. 16. 21 & 22.
	Land rolling Soil 3rd rate

Township 5 N. R 25 W. 6th P.M.

Chains	East on a random line between Sections 15 & 22 Var 13° 30' E
40.00	Set Post for temporary 1/4 Sec Cor
79.70	Intersect N. & S Line at the Corner to Sections 14. 15. 22 & 23 from which Corner I run West on true line between Sections 15 & 22 Var 13° 30' E
39.85	Set Post deposit charred stake raised mound of earth with Pits as per instructions for 1/4 Sec Cor.
79.70	The Cor to Sections 15. 16. 21 & 22.
	Land high and rolling Soil 3rd rate

Township 5 N. R 25 W. 6th P.M.

Chains	North between Sections 15 and 16 Va 13° 30' E
40.00	Set Post deposit charred stake raised mound of earth with Pits as per instructions for 1/4 Sec Cor.
80.00	Set Post deposit charred stake raised mound of earth with Pits as per instructions for Corner to Sections 9.10. 15 and 16.
	Land high & rolling Soil 3d rate

Township 5 N. R 25 W. 6th P.M.

Chains	East on a random Line between Sections 10 and 15 Va 13° 30' E
40.00	Set Post for temporary 1/4 Sec Cor
40.30	Creek Stinking Water 15 lks wide - bears S.E. West bank Perpendicular 4 rods deep.
79.80	Intersect N and S Line 16 links S. of the Corner to Sections 10.11 14 and 15 from which Corner I run South 89° 53' W. on true line between Sections 10 and 15 Va 13° 30' E
39.90	Set Post deposit charred stake raised mound of earth with Pits as pits as per instructions for 1/4 Section Cor.
79.80	The Corner to Sections 9.10. 15 and 16
	Land high & rolling Soil 3rd rate

Township 5 N. R 25 W. 6th PM

Chains	
	North between Sections 9 & 10 Va 13° 30' E
40.00	Set Post deposit charred stake raised mound of earth with Pits as per instructions for 1/4 Sec Cor.
80.00	East bank of Creek water 15 lks wide bears S.E. where I set Post deposit charred stake & raised mound of earth with Pits as per instructions for Corner to Sections 3. 4. 9 & 10
	Land rolling Soil 2nd rate

Township 5 N. R 25 W. 6th PM

Chains	
	East on a random line between Sections 3 & 10 Va 13° 30' E
40.00	Set Post for temporary 1/4 Sec Corner
79.70	Intersect N & S line at the Corner to Sections 2. 3. 10 & 11 from which Corner I run West on true line between Sections 3 & 10 Va 13° 30' E
39.85	Set Post deposit charred stake raised mound of earth with Pits as per instructions for 1/4 Sec Corner
79.70	The Corner to Sections 3. 4 9. & 10
	Land high rolling Prairie Soil 3rd rate

Township 5 N. R 25 W. 6th PM

Chains	North on a random line between Sections 3 & 4 Va 13° 30' E
211.00	Leave Creek enter upland from N.W.
40.00	Set Post for temporary 1/4 Sec Corner
70.00	Ravine bears W
80.45	Intersect North boundary of Township 43 lks west of the Corner to Sections 3 & 4 from which Corner I run South 18' West on true line between Sections 3 & 4 Va 13° 30' E
40.45	Set Post deposit charred stake raised mound of earth with Pits as per instructions for 1/4 Section Corner
80.45	The Corner to Sections 3, 4 9 & 10.
	Land broken Soil 2nd rate
	May 15th "

Township 5 N. R 25 W. 6th PM

Chains	North between Sec 32 & 33 Va 13° 30' E
17.50	Ravine bears S.E.
40.00	Set Post deposit charred stake raised mound of earth with pits as per instructions for 1/4 Sec Cor
80.00	Set Post deposit charred stake raised mound of earth with pits as per instructions for Corner to Sec 28, 29, 32 & 33
	Land high & broken Soil 3rd rate

Township 5 N R 25 W. 6th P.M.

Chains	
	East on random line between Sec 28 & 33 Var 13°30' E
9.00	Road bears S.E.
40.00	Set Post for temporary 1/4 Sec Cor
58.00	Ravine bears S.E.
80.35	Intersect N & S line 60 lks South of Corner to Sections 27. 28. 33 & 34 from which Corner I run South 89°34 W on true base between Sec 28 & 33 Var 13°30' E
40.17½	Set Post deposit charred stake raise mound of earth with Pits as per instructions for 1/4 Sec Cor
80.35	Corner to Sec 28. 29. 32 & 33
	Land high & rolling Soil 3rd rate

Township 5 N R 25 W. 6th P.M.

Chains	
	North between Sec 28 & 29 Var 13°30' East
40.00	Set Post deposit charred stake raised mound of earth with Pits as per instructions for 1/4 Sec Cor
80.00	Set Post deposit charred stake raised mound of earth with Pits as per instructions for Corner to Sections 20. 21. 28 & 29.
	Land high rolling Prairie Soil 3rd rate

Township 5 N R 25 W 6th P.M.

Chains	
	East on random line between Sec 21 and 28 Va 13°30' E
12.00	Road bears South
29.00	Ravine bears N.
40.00	Set Post for temporary 1/4 Sec Cor.
75.00	Ravine bears S.E.
80.20	Intersect N. and S line 5 lks South of Corner to Sections 21. 22. 27 and 28 from which Corner I run South 89°58' W. on true line between Sec 21 and 28 Va 13°30' E
40.10	Set Post deposit charred stake raised mound of earth with Pits as per instructions for 1/4 Sec Cor.
80.20	Corner to Sec 20. 21. 28 and 29
	Land broken Soil 3rd rate

Township 5 N R 25 W. 6th P.M.

Chains	
	North between Sec 20 and 21 Va 13°30' E
34.07	Wagon Road bears S.E.
40.00	Set Post deposit charred stake raised mound of earth with Pits as per instructions for 1/4 Sec Cor.
80.00	Set Post deposit charred stake raised mound of earth with Pits as per instructions for Corner to Sections 16. 17. 20 and 21.
	Land high & rolling Soil 3rd rate

Township 5 N. R 25 W. 6th P.M.

Chains	
	East on random line between Sec 16 and 21 Var 13°30' E
3.00	Ravine bears S.E.
40.00	Set Post for temporary 1/4 Sec Cor
80.00	Intersect N and S Line 65 lks South of the Corner to Sections 15. 16. 21 and 22 from which Corner I run South 89°32' W on true line between Sec 16 and 21 Var 13°30' E
40.00	Set Post deposit charred stake raised mound of earth with Pits as per instructions for 1/4 Sec Cor.
80.00	The Cor to Sections 16. 17 20 and 21.

Land high & broken Soil 3rd rate

Township 5 N. R 25 W 6th P.M.

Chains	
	North between Sec 16 and 17 Var 13°30' E
10.50	Ravine bears E.
40.00	Set Post deposit charred stake raised mound of earth with Pits as per instructions for 1/4 Sec Cor
80.00	Set Post deposit charred stake raised mound of earth with Pits as per instructions for Corner to Sec 8-9. 16 and 17

Land high rolling Prairie
Soil 3rd rate

Township 5 N R 25 W. 6th P.M.

Chains	
	East on random line between Sections 9 and 16 Var 13°30' E
40.00	Set Post for temporary 1/4 Sec Corner
80.09	Intersect N and S line 47 lks South of the Corner to Sections 9.10.15 and 16 from which Corner I run South 89° 40' W. on true line between Sec 9 and 16 Var 13°30' E
40.04½	Set Post deposit charred State raised mound of earth with Pits as per instructions for 1/4 Section Corner
80.09	The Cor to Sections 8, 9-16 and 17.
	Land high rolling Prairie Soil 3rd rate

Township 5 N R 25 W 6th P.M.

Chains	
	North between Sec 8 and 9 Var 13°30' E
40.00	Set Post deposit charred State raised mound of earth with Pits as per instructions for 1/4 Sec Cor.
56.00	Ravine bears N E
80.00	Set Post deposit charred State raised mound of earth with pits as per instructions for Corner to Sec 4, 5, 8 and 9
	Land high rolling Prairie Soil 3rd rate

Township 5 N. R 25 W. 6th P.M.

Chains	
	East on random line between Sec 4 and 9 Var 13° 30' E.
4.00	Ravine bears N. E
40.00	Set Post for temporary 1/4 Sec Cor
42.00	Enter bottom bears S.E. N.W
79.62	Stinking Water Creek 20 lks wide bears S.
80.00	Intersect N and S Line 75 lks South of Corner to Sections 3, 4, 9 and 10. from which Cor I run South 89° 28' W on true line between Sections 4 and 9 Var 13° 30' E
40.00	Set Post deposit charred stake raised mound of earth with Pits as per instructions for 1/4 Sec Cor
80.00	The Corner to Sections 4, 5. 8 and 9.
	Land broken Soil 2nd & 3rd rate

Township 5 N. R 25 W. 6th P.M.

Chains	
	North on random line between Sec 4 and 5 Var 13° 30' E
5.00	Enter bottom bears E & W.
9.00	Ravine bears N. W.
35.00	Stinking Water Creek bears S.E. scattering timber along Creek - Water 15 lks wide
40.00	Set Post for temporary 1/4 Sec Cor.
69.00	Dry Creek scattering timber along banks - bears South E.
80.45	Intersect North boundary of Township 37 lks West of the Corner to Sec 4 and 5 from which Cor I run South 16' W. on true line between Sec 4 and 5. Va 13° 30' E
40.45	Set Post deposit charred stake raised mound of earth with Pits as per instructions for 1/4 Sec Cor
80.45	Corner to Sec 4, 5. 8 and 9 May 16th 1872
	Land broken. Bottom marrow. Soil 1st rate upland high rolling " 3rd rate

Township 5 N. R 25 W. 6th P.M.

Chains	North between Sec 31 & 32 Va 13° 30' E
40.00	Set Post deposit charred state raised mound of earth with Pits as per instructions for 1/4 Sec Cor
80.00	Set Post deposit charred state raised mound of earth with Pits as per instructions for Corner to Sections 29. 30 31 & 32
	Land high & rolling Soil 3rd rate

Township 5 N. R 25 W. 6th P.M.

Chains	East on random line between Sections 29 & 32 Va 13° 30' E
2.00	Ravine bears S.E.
40.00	Set Post for temporary 1/4 Sec Cor
80.20	Intersect N & S Line 50 lks N of Corner to Sec 28. 29. 32 & 33 from which Cor I run North 89° 39' W on true line between Sections 29 & 32 Va 13° 30' E
40.10	Set Post deposit charred state raised mound of earth with Pits as per instructions for 1/4 Sec Cor
80.20	The Corner to Sec 29. 30. 31 & 32
	Land high Prairie Soil 3rd rate

Township 5 N R 25 W 6th PM

Chains	
	West on a random line between Sec 30 and 31 Va 13° 30' E
40.00	Set Post for temporary 1/4 Sec Cor
80.80	Intersect west boundary of Township 40 lks South of Corner to Sec 30 and 31 from which Corner I run South 89° 43' East on true line between Sec 30 and 31 Va 13° 30' E
40.80	Set Post deposit charred stake raised mound of earth with Pits as per instructions for 1/4 Sec Cor
80.80	The Cor to Sections 29. 30, 31 and 32.
	Land high Prairie Soil 3rd rate

Township 5 N. R 25 W. 6th PM

Chains	
	North between Sec 29 and 30 Va 13° 30' E
4.00	Ravine bears S.E.
40.00	Set Post deposit charred stake raised mound of earth with Pits as per instructions for 1/4 Sec Cor
80.00	Set Post deposit charred stake raised mound of earth with Pits as per instructions for Corner to Sec 19. 20. 29 and 30
	Land high rolling Prairie Soil 3° rate

Township 5 N. R 25 W. 6th P M

Chains	
	East on a random line between Sections 20 and 29 Va 13° 30' E
40.00	Set Post for temporary 1/4 Sec Cor
80.10	Intersect N and S Line at the Corner to Sections 20. 21. 28 and 29 from which Corner I run West on true line between Sections 20 and 29 Va 13° 30' E
40.05	Set Post deposit charred stake raised mound of earth with Pits as per instructions for 1/4 Sec Cor
80.10	The Corner to Sections 19. 20 29 and 30.
	Land high & rolling Soil 3rd rate

Township 5 N R 25 W. 6th P M

Chains	
	West on a random line between Sections 19 and 30 Va 13° 30' E
40.00	Set Post for temporary 1/4 Sec Cor
81.00	Intersect West boundary of the Township 50 links South of the Corner to Sec 19 and 30 from which Corner I run South 89° 30' E on true line between Sec 19 and 30 Va 13° 30' E
41.00	Set Post deposit charred stake raised mound of Earth with Pits as per instructions for 1/4 Sec Cor
81.00	The Corner to Sec 19. 20. 29 and 30
	Land high & rolling Soil 3rd rate

Township 5 N. R 25 W. 6th P.M.

Chains	North between Sec 19 & 20 Va 13°30' E
40.00	Set Post deposit charred stake raised mound of earth with Pits as per instructions for 1/4 Sec Cor
80.00	Set Post deposit charred stake raised mound of earth with Pits as per instructions for Corner to Sections 17. 18, 19 & 20.
	Land high Prairie Soil 3rd rate

Township 5 N. R 25 W. 6th P.M.

Chains	East on a random line between Sec 17 & 20. Va 13°30' E
40.00	Set Post for temporary 1/4 Sec Cor
80.20	Intersect N & S line 25 lks North of the Cor to Sec 16. 17. 20 & 21 from which Cor I run North 89° 49' W. on true line between Sec 17 & 20 Va 13°30' E
40.10	Set Post deposit charred stake raised mound of earth with Pits as per instructions for 1/4 Sec Cor.
80.20	The Corner to Sec 17. 18. 19 & 20.
	Land high rolling Prairie Soil 3rd rate
	May 17th 1872

Township 5 N. R 25 W. 6th P.M.

Chains	
	West on a random line between Sec 18 and 19 Va 13°30' E
40.00	Set Post for temporary 1/4 Sec Cor.
81.25	Intersect West boundary of Township 20 lks South of Corner to Sec 18 and 19 from which Cor I run South 89° 51' E on true line between Sec 18 and 19 Va 13°30' E
41.25	Set Post deposit charred stake raised mound of earth with pits as per instructions for 1/4 Sec Cor.
81.25	The Corner to Sec 17.18.19 and 20.
	Land high rolling Prairie Soil 3rd rate

Township 5 N. R 25 W. 6th P.M.

Chains	
	North between Sec 17 and 18. Va 13°30' E
40.00	Set Post deposit charred stake raised mound of earth with Pits as per instructions for 1/4 Sec Cor.
80.00	Set Post deposit charred stake raised mound of earth with pits as per instructions for Corner to Sections 7. 8. 17 & 18
	Land high rolling Prairie Soil 3rd rate

Township 5 N. R 25 W. 6th P.M.

Chains	
	East on a random line between Sec 8 & 17 Var 13°30' E
40.00	Set Post for temporary 1/4 Sec Cor
80.15	Intersect N & S line at the Corner to Sections 8. 9. 16 & 17 from which Corner I run West on true line between Sections 8 & 17 Var 13°30' E
40.07½	Set Post deposit charred stake raised mound of earth with Pits as per instructions for 1/4 Sec Cor
80.15	The Cor to Sec 7. 8. 17 & 18
	Land high rolling Prairie Soil 3rd rate

Township 5 N. R 25 W. 6th P.M.

Chains	
	West on random line between Sec 7 & 18 Var 13°30' E
40.00	Set Post for temporary 1/4 Sec Cor
82.10	Intersect West boundary of Township at the Corner to Sections 7 & 18 from which Cor I run East on true line between Sections 7 & 18 Var 13°30' E
42.10	Set Post deposit charred stake raised mound of earth with Pits as per instructions for 1/4 Sec Cor
82.10	The Corner to Sec 7. 8. 17 & 18
	Land high Prairie Soil 3rd rate

Township 5 N. R 25 W. 6th PM

Chains	
	North between Sec 7 and 8 Var 13°30' E
40.00	Set Post deposit charred stake raised mound of earth with Pits as per instructions for 1/4 Sec Corner
80.00	Set Post deposit charred stake raised mound of earth with Pits as per instructions for Corner to Sections 5.6.7 and 8
	Land high Prairie Soil 3rd rate

Township 5 N. R 25 W. 6th PM.

Chains	
	East on a random line between Sections 5 and 8 Var 13°30' E
40.00	Set Post for temporary 1/4 Sec Corner
80.00	Intersect N and S Line at the Corner to Sec 4.5.8 and 9 from which Corner I run West on true line between Sections 5 and 8 Var 13°30' E
40.00	Set Post deposit charred stake raised mound of earth with Pits as per instructions for 1/4 Sec Cor
80.00	The Cor to Sections 5.6.7 and 8.
	Land high rolling Prairie Soil 3rd rate

Township 5 N. R 25 W. 6th P.M.

Chains	
	West on a random line between Sections 6 and 7 Va 13° 30' E
40.00	Set Post for temporary 1/4 Sec Corner
82.40	Intersect West boundary of Township 20 links South of Corner to Sections 6 and 7 from which Corner I run South 89° 51' E on true line between Sections 6 and 7 Va 13° 30' E
42.40	Set Post deposit Charred Stake raised mound of earth with Pits as per instructions for 1/4 Sec Cor
82.40	The Corner to Sections 5. 6 7 and 8
	Land high & broken Soil 3rd rate

Township 5 N. R 25 W. 6th P.M.

Chains	
	North on a random line between Sections 5 and 6 Va 13° 30' East
40.00	Set Post for temporary 1/4 Section Corner
80.40	Intersect North boundary of Township 40 lks West of Corner to Sections 5 and 6 from which Cor I run South 17' W. on true line between Sections 5 and 6 Va 13° 30' E
40.40	Set Post deposit charred stake raised mound of earth with Pits as per instructions for 1/4 Section Corner
80.40	The Corner to Sections 5. 6 7 and 8.
	Land high Prairie Soil 3rd rate

May 18th. 72

Township 5 N R 25 W. 6th P.M.

Chains

General Description

The Land in this Township (except a narrow bottom along Stinking Water Creek in Sections 4. 5. 10. 14. 15. 23 & 24 which is good 2nd rate farming Land.) is high Prairie frequently broken by Cañons and Ravines. Soil 3d rate There is considerable Timber generally Ash and Box Alder along the Stinking Water and in Section 31 where the Medicine crosses the Corner of the Township —

Survey

Commenced May 13th 1872

Completed May 18th 1872

A List of the Names of the individuals who assisted in running measuring and marking the Subdivision Lines and Corners of the forgoing Field Notes of Township No (5) five North of Range twenty five (25) West of the 6th Principal Meridian

George L Sloum	Chainman
A C Tuers	Chainman
George Charles	Axman and Mounduman
Chas F Logue	Flagman
D. V. Stephenson	Compassman

We hereby certify that we assisted David V. Stephenson Deputy Surveyor in Subdividing Township No (5) five North of the Base Line of Range No 25 West of the Sixth Principal Meridian and that said Township has been in all respects to the best of our knowledge and belief well and faithfully surveyed and the Boundary Monuments planted according to the instructions of the Surveyor General.

G. L. Sloum Chainman
Alfred Cornelius Tuers Chainman
Geo S. Charles Axman and Mounduman
Charles F. Logue Flagman

Subscribed and sworn to by the above named persons before me a Notary Public in and for the County of Webster in the State of Nebraska this 1st day of June AD 1872

A. W. Brown
Notary Public

I David V Stephenson do solemnly swear that in persuance of a Joint Contract No. wherein David V. Stephenson and James L Slocum are joint Contractors with E E Cunningham United States Surveyor General for the District of Nebraska and Iowa bearing date the 5th day of April AD 1872.

I have well faithfully and truly in my own proper person and in strict conformity with the instructions of the Surveyor General, the Surveying Manual and the Laws of the United States, Surveyed all those parts or portions of Township No (5) five North of the Base line of Range No 25 West of the 6th Principal Meridian in the State of Nebraska as are represented in the foregoing Field Notes as having been surveyed under my direction, and I further solemnly swear that the foregoing are the true and original Field Notes of such Survey

David V Stephenson
Deputy Surveyor

Subscribed to by the said David V Stephenson Deputy Surveyor and sworn to before me a Notary Public within and for the County of Webster in the State of Nebraska this First day of June AD 1872

O. W. Brown
Notary Public

Surveyor Generals Office
Plattsmouth July 26 1872

The foregoing Field notes of the Survey of the Subdivision lines of Township No. 5 E. Range No. 25 West of the 6th P.M. in the State of Nebraska Executed by David. V. Stephenson under joint Contract No 50 dated April 8 1872. Wherein David. V. Stephenson and James L. Slocum are joint contractors in the month of May 1872 having been critically examined the necessary corrections and explanations made the said Field notes and the Survey they describe are hereby approved

E. E. Cunningham

Surveyor General
Nebraska and Iowa

Town 6 Range 25 W



Field Notes
of

The Survey & Subdivision of Township 6 N R 25 W 6th P.M.
in the
State of Nebraska

Executed
By James L. Slocum Deputy Surveyor under joint Contract No 50 dated April 5th 1872

Survey
Commenced May 13th 1872
Completed May 18th 1872

List of Names
of persons employed to assist in Surveying this Township showing the respective capacities in which they acted.

William Ziegler } Chainmen
Samuel Wall }
J M Clarke Axman
Levi Martin Flagman

To determine the proper adjustment of my Compass for the subdivision of this Township I commence at the South east Corner to Township 6 N. Range 25 W. and run

North on a blank line along the East boundary of Section 36

Variation 13° 45' E

40.08 To a point 17 lks East of the 1/4 Section Corner

80.16 To a point 35 links East of the Corner to Sections 25 & 36

To retrace this line or run parallel thereto my Compass must be adjusted to a

Variation of 14° East

Township 6 N. R 25 W. 6th P.M.

Chains	From the Corner to Sections 35 & 36 on the South boundary of the Township I run North between Sec 35 & 36 Var 14° E.
40.00	Set Post deposit charred stake raised mound of Earth with pits as per instructions for 1/4 Sec Cor
80.00	Set Post deposit charred stake raised mound of earth with pits as per instructions for Corner to Sections 25. 26. 35 & 36
	Land high Prairie Soil 3rd rate

Township 6 N. R 25 W. 6th P.M.

Chains	East on a random line between Sections 25 & 36 Var 14° E
40.00	Set Post for temporary 1/4 Sec Cor
79.50	Intersect East boundary of Township at Corner to Sections 25 & 36 from which Corner I run West on true line between Sections 25 & 36 Var 14° E
39.75	Set Post deposit charred stake raised mound of earth with pits as per instructions for 1/4 Sec Cor
79.50	The Corner to Sections 25. 26. 35 & 36
	Land high Prairie Soil 3rd rate

Township 6 N. R 25 W. 6th P.M.

Chains	
	North between Sec 25 and 26 Va 14° E
40.00	Set Post deposit charred stake raised mound of earth with pits as per instructions for 1/4 Sec Cor
80.00	Set Post deposit charred stake raised mound of earth with pits as per instructions for Corner to Sections 23. 24. 25 and 26
	Land high Prairie Soil 3rd rate

Township 6 N. R 25 W. 6th P.M.

Chains	
	East on a random line between Sections 24 and 25 Va 14° E
39.00	Ravine bears N.E.
40.00	Set Post for temporary 1/4 Sec Cor
79.65	Intersect East boundary of Township 20 lks North of Cor to Sec 24 and 25 from which Cor I run North 89° 51' W on true line between Sec 24 and 25 Va 14° E
39.82½	Set Post deposit charred stake raised mound of earth with pits as per instructions for 1/4 Sec Cor
79.65	The Cor to Sections 23. 24. 25 & 26.
	Land high Prairie Soil 3rd rate

Township 6 N. R 25 W. 6th P.M.

Chains	
	North between Sec 23 & 24 Va 14° E
40.00	Set Post deposit charred stake raised mound of earth with Pits as per instructions for 1/4 Sec Cor
79.20	Ravine bears N.E.
80.00	Set Sandstone 9 x 11 x 14 for Corner to Sections 13. 14, 23 and 24
	Land high Prairie Soil 3rd rate

Township 6 N. R 25 W. 6th P.M.

Chains	
	East on a random line between Sections 13 and 24 Va 14° E
2.20	Ravine bears N.E.
40.00	Set Post for temporary 1/4 Sec Corner
47.00	~~Ravine~~ Dry Creek bears S.E. scattering timber along ~~ravine~~ bank
79.87	Intersect East boundary of Township 37 lks North of Corner to Sections 13 and 24. from which Cor I run North 89°44' W on true line between Sec 13 and 24 Va 14° E
39.93½	Set Post deposit charred stake raised mound of earth with pits as per instructions for 1/4 Sec Cor
79.87	The Corner to Sections 13. 14 23 and 24.
	Land high Prairie Soil 3rd rate

Township 6 N. R 25 W. 6th PM

Chains	
	North between Sections 13 & 14 Va 14° E
26.00	Dry Creek bears E
40.00	Set Post deposit charred Stake raised mound of earth with Pits as per instructions for 1/4 Sec Cor
80.00	Set Post deposit charred stake raised mound of earth with Pits as per instructions for Corner to Sections 11.12 13 & 14
	Land high Prairie Soil 3d rate

Township 6 N. R 25 W. 6th PM

Chains	
	East on a random line between Sections 12 & 13 Va 14° E
40.00	Set Post for temporary 1/4 Sec Cor
79.51	Intersect East boundary of Township 41 links South of Corner to Sections 12 & 13 from which Corner I run South 89°42' W. on true line between Sec 12 & 13 Va 14° E
39.75	Set Post deposit charred Stake raised mound of earth with Pits as per instructions for 1/4 Sec Cor
79.51	The Corner to Sections 11.12 13 & 14
	Land rolling Prairie Soil 3d rate

Township 6 N R 25 W. 6th P.M.

Chains	North between Sec 11 & 12 Va 14° E
40.00	Set Post deposit charred stake raised mound of earth with Pits as per instructions for 1/4 Sec Cor
80.00	Set Post deposit charred stake raised mound of earth as per instructions for Corner to Sections 1. 2. 11 & 12
	Land rolling Prairie Soil 3d rate

Township 6 N R 25 W. 6th P.M.

Chains	East on a random line between Sections 1 & 12 Va 14° E
12.00	Ravine bears S.E.
40.00	Set Post for temporary 1/4 Sec Cor
41.00	Ravine bears South
79.39	Intersect East boundary of Township 35 lks South of Cor to Sec 1 & 12 from which Cor I run South 89° 45' W. on true line between Sections 1 & 12 Va 14° E
39 69½	Set Post deposit charred stake raised mound of earth with Pits as per instructions for 1/4 Sec Corner
79.39	The Corner to Sec 1. 2. 11 & 12
	Land rolling Prairie Soil 3rd rate

Township 6 N. R 25 W. 6th PM

Chains	
	North on a random line between Sections 1 and 2 Var 14° E
40.00	Set Post for temporary 1/4 Sec Cor
52.00	Ravine bears S.E.
80.60	Intersect North boundary of Township 40 links West of Corner to Sections 1 and 2 From which Corner I run South 17 West on true line between Sec 1 and 2 Var 14° E
40.60	Set Post deposit charred stake raised mound of Earth with Pits as per instructions for 1/4 Sec Corner
80.60	The Cor to Sec 1. 2 11 and 12
	Land high Prairie - Soil 3rd rate
	May 13th 1872

Township 6 N. R 25 W. 6th PM

Chains	
	North between Sec 34 and 35 Var 14° E
40.00	Set Post deposit charred stake raised mound of earth with pits as per instructions for 1/4 Sec Cor
42.00	Ravine 2 chs wide bears E.
56.00	Ravine bears S.E.
80.00	Set Post deposit charred stake raised mound of earth with Pits as per instructions for Corner to Sec 26. 27. 34 and 35 this Cor falls in centre of Ravine bearing S.E.
	Land high Prairie Soil 3rd rate

Township 6 N. R 25 W. 6th P.M.

Chains	
	East on random line between Sec 26 and 35 Var 14° E
20.00	Ravine bears South
40.00	Set Post for temporary 1/4 Sec Cor
80.50	Intersect N and S Line at the Corner to Sections 25, 26 35 and 36 from which Corner I run West on true line between Sections 26 and 35 Var 14° E
40.25	Set Post deposit charred stake raised mound of earth with pits as per instructions for 1/4 Sec Corner
80.50	The Corner to Sections 26, 27 34 and 35
	Land high Prairie Soil 3rd rate

Township 6 N. R 25 W. 6th P.M.

Chains	
	North between Sections 26 and 27 Var 14° E
38.00	Ravine bears S.W.
40.00	Set Post deposit charred stake raised mound of earth with Pits as per instructions for 1/4 Sec Cor
80.00	Set Post deposit charred stake raised mound of earth with Pits as per instructions for Corner to Sections 22, 23, 26 and 27.
	Land high & rolling Soil 3rd rate

Township 6 N. R 25 W. 6th P.M.

Chains	
	East on a random line between Sections 23 and 26. Va 14° E
15.00	Ravine. bears S.
40.00	Set Post for temporary 1/4 Sec Corner
80.40	Intersect N and S Line 50 lks N of Corner to Sec 23, 24 25 and 26. from which Corner I run North 89° 39' W on true line between Sec 23 and 26 Va 14° E
40.20	Set Post deposit charred stake raised mound of earth with Pits as per instructions for 1/4 Sec Cor
80.40	The Corner to Sections 22. 23 26 and 27
	Land high & rolling Soil 3rd rate

Township 6 N. R 25 W. 6th P.M.

Chains	
	North between Sec 22 and 23 Va 14° E
40.00	Set Post deposit charred stake raised mound of earth with Pits as per instructions for a 1/4 Section Corner
80.00	Set Post deposit charred stake raised mound of earth with Pits as per instructions for Corner to Sections 14, 15. 22 and 23
	Land high rolling Prairie Soil 3rd rate

Township 6 N. R 25 W. 6th P.M.

	Chains	East on a random Line between Sections 14 and 23 Var 14° E
1	38.00	Ravine bears N.
4	40.00	Set Post for temporary 1/4 Sec Corner
8	80.70	Intersect N and S line 1 Ch'n N of Corner to Sections 13 14. 23 and 24 from which Corner I run North 89°16 W on true line between Sections 14 and 23 Var 14° E
4	40.35	Set Post deposit charred State raised mound of Earth with Pits as per instructions for 1/4 Sec Corner
8	80.70	The Corner to Sec 14.15 22 and 23 This Corner falls in centre of Ravine bearing N.

Land high Prairie Soil 3rd rate

Township 6 N. R 25 W. 6th P.M.

Chains	North between Sec 14 and 15 Var 14° E
40.00	Set Post deposit charred State raised mound of earth with Pits as per instructions for 1/4 Section Corner
80.00	Set Post deposit charred State raised mound of earth with Pits as per instructions for Corner to Sections 10. 11. 14 and 15

Land high & rolling Soil 3rd rate

Township 6 N R 25 W. 6th P.M.

Chains	East on a random line between Sections 11 and 14 Va 14° E
3.00	Ravine bears N E
20.00	Dry Creek scattering timber bears S E
40.00	Set Post for temporary 1/4 Sec Cor
80.80	Intersect N. and S Line 48 lks N of the Corner to Sections 11. 12. 13 and 14 from which Cor I run N 89°39' W on true line between Sections 11 and 14 Va 14° E
40.40	Set Post deposit charred stake raised mound of earth with Pits as per instructions for 1/4 Sec Cor
80.80	The Cor to Sec 10. 11. 14 and 15

Land high Prairie Soil 3rd rate

Township 6 N R 25 W. 6th P.M.

Chains	North between Sec 10 and 11 Va 14° E
10.00	Ravine bears E
20.00	Dry Creek " "
40.00	Set Post deposit charred stake raised mound of earth with Pits as per instructions for 1/4 Sec Cor
80.00	Set Post deposit charred stake raised mound of earth with Pits as per instructions for Corner to Sections 2. 3 10 and 11.

Land broken Soil 2nd rate

Township 6 N. R 25 W. 6th P.M.

Chains	
	East on a random line between Sections 2 and 11 Va 14° E
20.00	Ravine bears S.
40.00	Set Post for temporary 1/4 Section Cor.
80.72	Intersect N. and S. Line 25 lks South of Cor to Sections 1. 2. 11 and 12 from which Corner I run South 89° 49' W. on true line between Sec. 2 and 11 Va 14° E
40.36	Set Post, deposit charred stake raised mound of earth with Pits as per instructions for 1/4 Sec Cor
80.72	The Corner to Sec 2. 3. 10 and 11
	Land high & rolling Soil 3rd rate

Township 6 N. R 25 W. 6th P.M.

Chains	
	North on a random line between Sections 2 and 3 Va 14° E
40.00	Set Post for temporary 1/4 Sec Cor.
81.42	Intersect the North boundary of the Township 57 lks East of the Corner to Sections 2 & 3 from which Cor I run South 24' East on true line between Sections 2 and 3 Va 14° 36' E
41.42	Set Post deposit charred stake raised mound of earth with Pits as per instructions for 1/4 Sec Cor.
81.42	The Corner to Sections 2. 3. 10 and 11.
	Land broken Prairie Soil 3rd rate
	May 14th

Township 6 N. R 25 W. 6th PM

Chains	
	North between Sec 33 and 34 Var 14° E
40.00	Set Post deposit charred stake raised mound of earth with Pits as per instructions for 1/4 Sec Cor.
80.00	Set Post deposit charred stake raised mound of earth with Pits as per instructions for Corner to Sections 27.28 33 and 34
	Land high Prairie Soil 3rd rate

Township 6 N. R 25 W. 6th PM

Chains	
	East on a random line between Sections 27 and 34 Var 14° E
40.00	Set Post for temporary 1/4 Sec Cor
79.10	Intersect N and S Line at the Corner to Sections 26.27.34 and 35 from which Corner I run West on true line between Sections 27 and 34 Var 14° E
39.55	Set Post deposit charred stake raised mound of earth with Pits as per instructions for 1/4 Sec Corner
79.10	The Cor to Sec 27.28. 33 and 34
	Land high Prairie Soil 3rd rate

Township 6 N. R 25 W. 6th P.M.

Chains	
	North between Sections 27 and 28
	Va 14° E
40.00	Set Post deposit charred state raised mound of earth with Pits as per instructions for 1/4 Sec Cor
80.00	Set Post deposit charred state raised mound of earth with Pits as per instructions for Corner to Sections 21. 22 27 and 28.
	Land high Prairie Soil 3rd rate

Township 6 N R 25 W. 6th P.M.

Chains	
	East on a random line between Sections 22 and 27
	Va 14° E
40.00	Set Post for temporary 1/4 Section Corner
79.30	Intersect N and S Line 30 lks North of the Corner to Sec 22. 23. 26 and 27 from which Corner I run North 89°47' W. on true line between Sec 22 and 27
	Va 14° E
39.65	Set Post deposit charred State raised mound of earth with Pits as per instructions for 1/4 Sec Cor
79.30	The Corner to Sections 21. 22, 27 and 28.
	Land high Prairie Soil 3rd rate

Township 6 N R 25 W. 6th P.M.

Chains	
	North between Sec 21 and 22 Var 14° E
40.00	Set Post deposit charred Stake raised mound of Earth with Pits as per instructions for 1/4 Sec Cor
80.00	Set Post deposit charred Stake raised mound of Earth as per instructions for Corner to Sections 15. 16. 21 and 22
	Land high Prairie Soil 3rd rate

Township 6 N R 25 W. 6th P.M.

Chains	
	East on random line between Sections 15 and 22 Var 14° E
36.00	Ravine bears S.
40.00	Set Post for temporary 1/4 Sec Corner
79.24	Intersect N. and South Line 22 lks N of the Cor to Sections 14. 15. 22 and 23 from which Corner I run North 89° 51' W. on true line between Sec 15 and 22 Var 14° E
39.62	Set Post deposit charred Stake raised mound of Earth with Pits as per instructions for 1/4 Sec Cor
79.24	The Corner to Sections 15. 16. 21 and 22
	Land high Prairie Soil 3rd rate

Township 6 S R 25 W. 6th P.M.

Chains	North between Sec 15 and 16 Va 14° E
40.00	Set Post deposit charred State raised mound of Earth with Pits as per instructions for 1/4 Sec Cor.
80.00	Set Post deposit charred State raised mound of earth with Pits as per instructions for Corner to Sections 9.10-15 and 16.
	Land high Prairie Soil 3rd rate

Township 6 S R 25 W. 6th P.M.

Chains	East on a random line between Sections 10 and 15 Va 14° E
40.00	Set Post for temporary 1/4 Sec Cor.
79.45	Intersect N. and S Line at the Corner to Sections 10. 11. 14 and 15 from which Corner I run West on true line between Sections 10 and 15 Va 14° E
39.72½	Set Post deposit charred State raised mound of Earth with Pits as per instructions for 1/4 Sec Corr
79.45	The Corner to Sections 9. 10. 15 and 16
	Land high Prairie Soil 3rd rate

Township 6 N. R 25 W. 6th P.M.

Chains	
	North between Sec 9 and 10 Va 14° E
3.00	Ravine bears E.
40.00	Set Post deposit charred stake raised mound of earth with Pits as per instructions for 1/4 Sec Cor.
80.00	Set Post deposit charred stake raised mound of Earth with Pits as per instructions for Corner to Sections 3, 4, 9 and 10
	Land high Prairie Soil 3rd rate

Township 6 N. R 25 W. 6th P.M.

Chains	
	East on a random line between Sections 3 and 10 Va 14° E
37.00	~~Ravine~~ bears South
40.00	Set Post for temporary 1/4 Sec Cor.
79.70	Intersect N and S Line 19 lks North of the Corner to Sections 2, 3, 10 and 11 from which Cor I run North 89.52' W. on true line between Sections 3 and 10. Va 14° E
39.85	Set Post deposit charred stake raised mound of earth with Pits as per instructions for 1/4 Sec Corner.
79.70	The Corner to Sections 3, 4 9 and 10. Land high Prairie Soil 3rd rate

Township 6 N. R 25 W. 6th P.M.

Chains	
	North on a random line between Sections 3 and 4 Var 14° E
40.00	Set Post for temporary 1/4 Sec Cor.
81.00	Intersect North boundary of Township 20 lks west of Corner to Sections 3 and 4 from which Corner I run South 9' W. on true line between Sec 3 and 4. Var 14° E
41.00	Set Post deposit charred stake raised mound of Earth with Pits as per instructions for 1/4 Sec Cor
81.00	The Corner to Sections 3. 4 9 and 10.
	May 15th
	Surface rolling prairie Soil 3rd rate

Township 6 N R 25 W. 6th P.M.

Chains	
	North between Sec 32 and 33 Var 14° E
40.00	Set Post deposit charred stake raised mound of earth with pits as per instructions for a 1/4 Sec Cor.
80.00	Set Post deposit charred stake raised mound of earth with Pits as per instructions for Corner to Sections 28. 29. 32 and 33
	Surface rolling prairie Soil 2nd rate

Township 6 N R 25 W. 6th P.M.

Chains	
	East on a random line between Sections 28 and 33 Var 14° E
40.00	Set Post for temporary 1/4 Sec Corner
50.00	Ravine bears South
80.34	Intersect N and S line 22 Lks N of Corner to Sections 27.28 33 and 34 from which Corner I run North 89° 51' W. on true line between Sec 28 and 33 Var 14° E
40.17	Set Post deposit charred stake raised mound of earth with Pits as per instructions for 1/4 Sec Cor.
80.34	The Corner to Sections 28.29 32 and 33. Surface rolling prairie Soil 3rd rate

Township 6 N R 25 W. 6th P.M.

Chains	
	North between Sections 28 and 29 Var 14° E
40.00	Set Post deposit charred stake raised mound of earth with Pits as per instructions for 1/4 Sec Corner
66.00	Ravine bears S.E.
80.00	Set Post deposit charred stake raised mound of earth with Pits as per instructions for Corner to Sections 20. 21. 28 and 29. Surface rolling prairie Soil 3rd rate

Township 6 N R 25 W. 6th P.M.

Chains	
	East on a random line between Sections 21 and 28 N 14° E
20.00	Ravine bears S.
40.00	Set Post for temporary 1/4 Sec Corner
80.16	Intersect N and S line at Corner to Sections 21. 22. 27 and 28. from which Corner S run West on true line between Sections 21 and 28 N 14° E
40.08	Set Post deposit charred stake raised mound of earth with Pits as per instructions for 1/4 Sec Cor
80.16	The Corner to Sec 20. 21 28 and 29. Surface high rolling prairie Soil 3rd rate

Township 6 N R 25 W. 6th P.M.

Chains	
	North between Sections 20 and 21 N 14° E
40.00	Set Post fodeposit charred stake raised mound of earth with Pits as per instructions for 1/4 Section Cor.
80.00	Set Post deposit charred stake raised mound of earth with Pits as per instructions for Corner to Sections 16. 17. 20 and 21. Surface high rolling prairie Soil 3rd rate

Township 6 N R 25 W. 6th P.M.

Chains	
	East on a random line between Sections 16 and 21 Var 14° E
25.00	Ravine bears S E.
31.00	Ravine bears S.W.
40.00	Set Post for temporary 1/4 Sec Cor
80.09	Intersect N and S line 21 lks North of the Corner to Sections 15.16 21 and 22. from which Cor I run North 89.51 W. on true line between Sec 16 and 21 Var 14° E
40.04½	Set Post deposit charred State raised mound of earth with Pits as per instructions for 1/4 Sec Cor.
80.09	The Cor to Sections 16. 17. 21 and 21. Surface rolling prairie Soil 3rd rate

Township 6 N R 25 W. 6th P.M.

Chains	
	North between Sec 16 and 17 Var 14° E
40.00	Set Post deposit charred State raised mound of earth with Pits as per instructions for 1/4 Sec Cor.
80.00	Set Post deposit charred State raised mound of earth with Pits as per instructions for Cor to Sections 8.9.16 and 17 Surface rolling prairie Soil 3rd rate

Township 6 N R 25 W. 6th P.M.

Chains	
	East on random line between Sections 9 and 16 Va 14° E
30.00	Ravine bears South
40.00	Set Post for temporary 1/4 Sec Corner
79.90	Intersect N and S line 15 lks N of Corner to Sections 9. 10. 15 and 16 from which Corner I run North 89° 54' W. on true line between Sec 9 and 16 Va 14° E
39.95	Set Post deposit Charred Stake raised mound of earth with Pits as per instructions for 1/4 Sec Cor.
79.90	The Cor to Sections 8. 9. 16 and 17 Surface rolling prairie Soil 3rd rate

Township 6 N R 25 W. 6th P.M.

Chains	
	North between Sections 8 and 9 Va 14° E
2.00	Ravine bears S.E.
40.00	Set Post deposit charred stake raised mound of earth with Pits as per instructions for 1/4 Sec Cor.
80.00	Set Post deposit charred stake raised mound of earth with Pits as per instructions for Corner to Sections 4. 5. 8 and 9 Surface rolling prairie Soil 3rd rate

L.C.

Township 6 N R 25 W. 6th P.M.

Chains	
	East on a random line between Sections 4 and 9 Var 14° E
40.00	Set Post for temporary 1/4 Sec Cor.
44.00	Ravine bears N.E.
75.00	Dry Creek bears S.E.
79.75	Intersect N and S line at the Corner to Sections 3. 4. 9 and 10 from which Cor I run West. on true line between Sections 4 and 9 Var 14° E
39.87½	Set Post deposit charred stake raised mound of earth with Pits as per instructions for 1/4 Sec Cor.
79.75	The Corner to Sections 4. 5 8 and 9. Surface rolling Soil 3rd rate

Township 6 N. R 25 W. 6th P.M.

Chains	
	North on a random line between Sections 4 and 5 Var 14° E
40.00	Set Post for temporary 1/4 Sec Cor
80.40	Intersect North boundary of Township 30 lks west of the Cor to Sections 4 and 5 from which Corner I run South 13° W. on true line between Sections 4 and 5 Var 14° E
40.40	Set Post deposit charred stake raised mound of earth with Pits as per instructions for 1/4 Sec Cor.
80.40	The Corner to Sections 4. 5 8 and 9. May 16th 1872 Surface rolling Soil 3rd rate

Township 6 N. R 25 W. 6th P.M.

Chains	North between Sec 31 and 32 Va 14° E
.40	Enter bottom
38.00	Stinking Water Creek 20 lks wide bears E.
40.00	Set Post deposit charred stake raised mound of earth with Pits as per instructions for 1/4 Sec Cor.
42.00	Leave Bottom enter upland bears N. W. & S. E.
80.00	Set Post deposit charred stake raised mound of earth with Pits as per instructions for Corner to Sections 29. 30. 31 and 32.
	Surface rolling soil 3rd rate

Township 6 N. R 25 W. 6th P.M.

Chains	East on a random line between Sections 29 and 32 Va 14° E.
40.00	Set Post for temporary 1/4 Sec Corner
80.10	Intersect N and S Line 25 lks N of the Corner to Sections 28. 29 32 and 33 from which Cor I run North 89° 49' W. on true line between Sections 29 and 32 Va 14° E
40.05	Set Post deposit charred stake raised mound of earth with Pits as per instructions for 1/4 Sec Cor.
80.10	The Corner to Sections 29. 30 31 and 32.
	Surface rolling Soil 3rd rate

Township 6 N. R 25 W. 6th P.M.

Chains	
	West on a random line between Sections 30 and 31 Va 14° E
21.50	Leave upland enter bottom bears N and S
38.00	Stinking Water Creek 16 lks wide bears South
40.00	Set Post for temporary 1/4 Sec Cor
45.00	Same Creek bears N.
47.00	Same Creek bears S.
58.00	Leave bottom enter upland bears N & S. 20° E.
82.75	Intersect West boundary of Township 20 lks North of the Corner to Sec 30 and 31. from which Cor I run North 89° 50 E. on true line between Sec 30 and 31 Va 14° E
42.75	Set Post deposit charred stake raised mound of earth with Pits as per instructions for 1/4 Sec Cor
82.75	The Cor to Sec 29. 30. 31 and 32 Surface rolling soil 3rd rate

Township 6 N. R 25 W. 6th P.M.

Chains	
	North between Sections 29 and 30. Va 14° E.
40.00	Set Post deposit charred stake raised mound of earth with Pits as per instructions for 1/4 Section Cor.
80.00	Set Post. deposit charred stake raised mound of earth with Pits as per instructions for Cor to Sec 19. 20. 29 and 30
	Surface rolling soil 3rd rate

Township 6 N R 25 W. 6th P.M.

Chains	
	East on a random line between Sections 20 and 29 Va 14° E
40.00	Set Post for temporary 1/4 Sec Cor.
80.30	Intersect N and S line 40 lks North of Cor to Sections 20. 21, 28 and 29. from which Corner I run North 89° 43' W. on true line between Sec 20 and 29 Va 14° E
40.15	Set Post deposit charred stake raised mound of earth with Pits as per instructions for 1/4 Sec Cor
80.30	The Cor to Sec 19. 20. 29 and 30 Surface rolling soil 3rd rate

Township 6 N R 25 W. 6th P.M.

Chains	
	West on a random line between Sections 19 and 30 Va 14° E
40.00	Set Post for temporary 1/4 Sec Cor
60.00	Leave upland enter bottom brush S.
70.50	Stinking Water Creek 20 lks wide flows South no running water. dry at crossing
82.45	Intersect West boundary of Township 50 lks North of Cor to Sec 19 and 30 from which Cor I run North 89° 38' E. on true line between Sections 19 and 30 Va 14° E
42.45	Set Post deposit charred stake raised mound of earth with Pits as per instructions for 1/4 Sec Cor
82.45	The Corner to Sections 19. 20 29 and 30. Surface rolling soil 3rd rate

Township 6 N R 25 W. 6th P.M.

Chains	North between Sections 19 & 20 Va 14° E
40.00	Set Post deposit charred state raised mound of earth with Pits as per instructions for 1/4 Sec Cor
42.00	Ravine bears West
80.00	Set Post deposit charred state raised mound of earth with Pits as per instructions for Corner to Sections 17. 18. 19 & 20. Surface rolling soil 3rd rate

Township 6 N R 25 W. 6th P.M.

Chains	East on a random line between Sections 17 & 20 Va 14° E
40.00	Set Post for temporary 1/4 Sec Cor
43.00	Ravine bears S.W.
80.55	Intersect N & S line 35 lks N of Cor to Sections 16. 17. 20 & 21 from which Cor I run North 89° 45' W. on true line between Sections 17 & 20 Va 14° E
40.27½	Set Post deposit charred state raised mound of earth with Pits as per instructions for 1/4 Sec Cor.
80.55	The Corner to Sections 17. 18 19 & 20. May 17th 1872 Surface rolling soil 3rd rate

Township 6 N. R 25 W. 6th P.M.

Chains	
	West on a random line between Sections 18 and 19 Var 14° E
40.00	Set Post for temporary 1/4 Sec Cor.
82.00	Intersect West boundary of Township 47 lks North of the Cor to Sections 18 and 19 from which Cor I run North 89° ~~44~~ 39' E. on true line between Sections 18 and 19 Var 14° E
42.00	Set Post deposit charred stake raised mound of earth with Pits as per instructions for 1/4 Sec Cor.
82.00	The Cor to Sections 17.18.19 and 20. Surface rolling soil 3rd rate

Township 6 N. R 25 W. 6th P.M.

Chains	
	North between Sections 17 and 18 Var 14° E
40.00	Set Post deposit charred stake raised mound of earth with Pits as per instructions for 1/4 Sec Cor.
80.00	Set Post deposit charred stake raised mound of earth with Pits as per instructions for Corner to Sections 7. 8. 17 and 18
	Surface rolling soil 3rd rate

Township 6 N. R 25 W. 6th P.M.

Chains	
	East on a random line between Sections 8 and 17 Var 14° E
40.00	Set Post for temporary 1/4 Sec Cor
80.42	Intersect N. and S line 46 lks North of the Cor to Sections 8. 9. 16 and 17. from which Cor I run North 89° 40' W. on true line between Sections 8 and 17 Var 14° E
40.21	Set Post deposit charred stake raised mound of earth with Pits as per instructions for 1/4 Section Cor
80.42	The corner to Sections 7. 8. 17 and 18. Surface rolling soil 3rd rate

Township 6 N R 25 W. 6th P.M.

Chains	
	West on a random line between Sections 7 and 18 Var 14° E
40.00	Set Post for temporary 1/4 Sec Cor.
81.95	Intersect West boundary of the Township 37 lks North of the Corner to Sections 7 and 18. from which Corner I run North 89° 43' E. on true line between Sections 7 and 18 Var 14° E.
41.95	Set Post deposit charred stake raised mound of earth with Pits as per instructions for 1/4 Sec Cor
81.95	The Cor to Sections 7. 8. 17 and 18. Surface rolling soil 3rd rate

Township 6 N. R 25 W. 6th P.M.

Chains	
	North between Sections 7 and 8
	Var 14° E
40.00	Set Post deposit charred stake raised mound of earth with Pits as per instructions for 1/4 Section Corner.
80.00	Set Post deposit charred stake raised mound of earth with Pits as per instructions for Corner to Sections 5. 6. 7 and 8 Surface rolling soil 3rd rate

Township 6 N. R 25 W. 6th P.M.

Chains	
	East on a random line between Sections 5 and 8
	Var 14° E
40.00	Set Post for temporary 1/4 Sec Corner
80.22	Intersect N and S line 56 lks North of the Corner to Sections 4. 5. 8 and 9 from which Corner I run North 89° 34' W. on true line between Sections 5 and 8
	Var 14° E.
40.11	Set Post deposit charred stake raised mound of earth with Pits as per instructions for 1/4 Sec Cor.
80.22	The Corner to Sections 5. 6. 7 and 8 Surface rolling soil 3rd rate

Township 6 N. R 25 W. 6th P.M.

Chains	
	West on a random line between Sections 6 and 7 Va 14° E
40.00	Set Post for temporary 1/4 Sec Cor.
81.75	Intersect West boundary of Township 17 lks North of the Corner to Sections 6 and 7 from which Corner I run North 89° 53' East on true line between Sections 6 and 7 Va 14° E
41.75	Set Post deposit charred stake raised mound of earth with Pits as per instructions for 1/4 Section Cor.
81.75	The Corner to Sections 5. 6. 7 and 8 Surface rolling Soil 3rd rate

Township 6 N. R 25 W. 6th P.M.

Chains	
	North on a random line between Sections 5 and 6 Va 14° E
40.00	Set Post for temporary 1/4 Sec Cor
80.37	Intersect North boundary of Township 55 links West of the Corner to Sections 5 and 6 from which Corner I run South 24 West on true line between Sections 5 and 6 Va ~~13° 34'~~ 14° 37'
40.18½	Set Post deposit charred stake raised mound of earth with Pits as per instructions for 1/4 Sec Corner
80.37	The Corner to Sections 5. 6. 7 and 8 — May 18th 1872 Surface rolling Soil 3rd rate

General Description

The Land in this Township is high rolling Prairie occasionally broken by Ravines without water or timber excepting in Sections 19. 30 31 and 32 through which Stinking Water Creek passes. along which there is a belt of timber principally Ash and Box Alder. some Cottonwood and Elm. The Bottom along the Stinking water is from 4 to 10 Chs wide generally level Soil 2nd rate There is some scattering timber in Sections 11. 13. 14 and 24 along a Dry Creek - Soil principally 3rd rate not fit for cultivation

A List of the Names of the individuals who assisted in running, measuring, and marking the Subdivision lines and Corners of the forgoing Field Notes of Township No 4 North of Range 25 West of the 6th Principal Meridian

William Zigler	Chainman
Samuel Wall	Chainman
J M Clarke	Axman and Mounduman
Levi Martin	Flagman
Jas L Slocum	Compassman

We hereby certify that we assisted James L Slocum Deputy Surveyor in Subdividing Township No 6 North of the Base Line of Range No 25 West of the 6th P.M. and that said Township has been in all respects to the best of our knowledge and belief well and faithfully Surveyed and the Boundary Monuments planted according to the instructions of the Surveyor General

Wm Zigler	Chainman
Samuel Wahe	Chainman
J. M. Clarke	Axman & Mounduman
Levi Martin	Flagman

Subscribed and Sworn to by the above named persons before me a Notary Public in and for the County of Webster in the State of Nebraska this first day of June 1872

O W Brown
Notary Public

I James L. Slocum do solemnly swear that in pursuance of a joint Contract No 50 wherein David V. Stephenson and James L Slocum are joint Contractors with E. E. Cunningham United States Surveyor General for the District of Nebraska and Iowa bearing date the 5th day of April AD 1872 - I have well and faithfully and truly in my own proper person and in strict conformity with the instructions of the Surveyor General the Surveying Manual and the Laws of the United States Surveyed all those points or portions of Townships No 6 North of the Base Line of Range No 25 West of the 6th Principal Meridian in the State of Nebraska as are represented in the forgoing Field Notes as having been surveyed under my direction and I do further solemnly swear that the forgoing are the true and original Field Notes of such Survey

that all the corners of said Surveys have been established or perpetuated in strict accordance with the Surveying manual and formal instructions and

Jas L Slocum
Deputy Surveyor

Subscribed to by the said James L Slocum Deputy Surveyor and sworn to before me a Notary Public within and for Webster County Nebraska this 1st day of June AD 1872

O. W. Brown
Notary Public

Survey Commenced May 13th 1872
and Completed May 18th 1872

Surveyor Genl's Office
Plattsmouth July 26 1872

The foregoing field Notes of the Survey and Subdivision of Township No. C. North. Range 25 West 6th P.M. Executed by James L. Slocum under Joint Contract 50. Wherein James L. Slocum & ~~James~~ D. V. Stephenson are Joint Contractors in the Month of May 1872. having been critically Examined the necessary corrections & Explanations Made the said field Notes and Surveys they describe are hereby approved

E. E. Cunningham
Surveyor Genl

Town 7 Range 25 W



Field Notes

of

The Survey & Subdivision of
Township 7 N. R 25 W 6th P.M.
in the
State of Nebraska

Executed

By David V. Stephenson Deputy
Surveyor under Joint Contract
No 50 dated April 5th 1872

Survey

Commenced May 20th 1872
Completed May 25th 1872

List of Names

of Persons employed to assist
in surveying this Township
showing the respective capacities
in which they acted

Geo L. Slocum	Chainman
A C Tuers	Chainman
George Charles	Axman
Chas F. Logue	Flagman

To determine the proper adjustment of my Compass for the subdivision of this Township I commenced at the Corner to Townships 6 & 7 Ranges 24 & 25 West and run North on a blank line along the east boundary of Section 36

Variation 13°50' E

40.05 To a point 12 links east of the .14 Section Corner

80.10 To a Point 24 links East of the Corner to Sections 25 & 36.

To retrace this line or run parallel thereto my Compass must be adjusted to a Variation of 14° East.

Township 7 N. R 25 W. 6th P.M.

Chains	
	From the Corner to Sections 35 and 36 on the South boundary of the Township I run North between Sections 35 and 36 Var 14° E
40.00	Set Post deposit charred state raised mound of earth with Pits as per instructions for 1/4 Sec Cor.
80.00	Set Post; deposit charred state raised mound of earth with pits as per instructions for Corner to Sections 25. 26 35 and 36.
	Land high rolling Prairie Soil 3rd rate

Township 7 N. R 25 W. 6th P.M.

Chains	
	East on a random line between Sections 25 and 36 Var 14° E
40.00	Set Post for temporary 1/4 Sec Corner
79.95	Intersect East boundary of Township 20 links South of the Corner to Sec 25 and 36 from which Cor I run South 89°51' West on true line between Sections 25 and 36 Var 14° E
39.97½	Set Post deposit charred state raised mound of earth with Pits as per instructions for 1/4 Sec Cor.
79.95	The Corner to Sections 25. 26 35 and 36
	Land high & rolling Soil 3rd rate

Township 7 N R 25 W. 6th P.M.

Chains	North between Sec 25 and 26 Var 14° E
40.00	Set Post deposit charred state raised mound of earth with Pits as per instructions for 1/4 Sec Cor
80.00	Set Post deposit charred state raised mound of earth with Pits as per instructions for Corner to Sections 23. 24. 25 and 26.
	Land high rolling Prairie Soil 3rd rate

Township 7 N R 25 W. 6th P.M.

Chains	East on a random line between Sections 24 and 25 Var 14° E
40.00	Set Post for temporary 1/4 Sec Corner
79.65	Intersect East boundary of Township 25 lks South of the Corner to Sections 24 and 25 from which Corner I run South 89° 49' W. on true line between Sections 24 and 25 Var 14° E
39.87½	Set Post deposit charred state raised mound of earth with Pits as per instructions for 1/4 Sec Cor
79.65	The Corner to Sections 23 24. 25 and 26.
	Land high Prairie Soil 3rd rate

Township 7 N R 25 W. 6th PM

Chains	
	North between Sections 23 & 24 Var 14° E
40.00	Set Post deposit charred stake raised mound of earth with pits as per instructions for 1/4 Sec Cor.
60.00	Ravine bears E.
80.00	Set Post deposit charred stake raised mound of earth with pits as per instructions for Corner to Sections 13. 14 23 & 24.
	Land high Prairie Soil 3rd rate

Township 7 N R 25 W. 6th PM

Chains	
	East on a random line between Sections 13 & 24 Var 14° E
40.00	Set Post for temporary 1/4 Sec Cor
74.50	Ravine bears S. E.
79.80	Intersect East boundary of Township 35 lks North of the Corner to Sections 13 & 24. from which Corner I run North 89° 45' W. on true line between Sections 13 & 24 Var 14° E
39.90	Set Post deposit charred stake raised mound of earth with pits as per instructions for 1/4 Sec Cor
79.80	The Corner to Sections 13. 14 23 & 24.
	Land high Prairie Soil 3rd rate

Township 7 S R 25 W. 6th P.M.

Chains	
	North between Sections 13 & 14 Var 14° E
40.00	Set Post deposit charred stake raised mound of earth with Pits as per instructions for 1/4 Sec Cor.
80.00	Set Post deposit charred stake raised mound of earth with Pits as per instructions for Corner to Sections 11. 12. 13 and 14.
	Land high rolling Prairie Soil 3rd rate

Township 7 S R 25 W. 6th P.M.

Chains	
	East on a random line between Sections 12 and 13 Var 14° E
40.00	Set Post deposit charred stake raised mound of earth with Pits as per instructions for temp 1/4 Sec Cor
80.07	Intersect East boundary of the Township #1 lks North of the Corner to Sections 12 and 13. from which Cor I run North 89° 42' W. on true line between Sections 12 and 13 Var 14° E
40.03½	Set Post deposit charred stake raised mound of earth with Pits as per instructions for 1/4 Sec Cor
80.07	The Cor to Sections 11. 12. 13 and 14
	Land high Prairie Soil 3rd rate

Township 7 N R 25 W. 6th P M

Chains	
	North between Sections 11 and 12 Va 14° E
40.00	Set Post deposit charred state raised mound of earth with Pits as per instructions for 1/4 Sec Cor
80.00	Set Post deposit charred state raised mound of earth with Pits as per instructions for Corner to Sections 1. 2. 11 and 12.
	Land high Prairie Soil 3rd rate

Township 7 N R 25 W. 6th P M

Chains	
	East on a random line between Sections 1 and 12 Va 14° E
40.00	Set Post for temporary 1/4 Sec Cor.
80.00	Intersects East boundary of Township at the Corner to Sections 1 and 12 from which Corner I run West on true line between Sec 1 and 12 Va 14° E
40.00	Set Post deposit charred state raised mound of earth with Pits as per instructions for 1/4 Sec Cor.
80.00	The Cor to Sec 1. 2. 11 and 12
	Land rolling high Prairie Soil 3rd rate

Township 7 N. R 25 W 6th P.M.

Chains	
	North Con a random line between Sections 1 and 2 Va 14° E
40.00	Set Post for temporary 1/4 Sec Cor.
79.65	Intersect North boundary of Township 17 lks East of the Corner to Sections 1 and 2 from which Corner I run South 7' 6' East on true line between Sections 1 and 2 Va 14° ~~E~~ E
39.65	Set Post deposit charred stake raised mound of earth with Pits as per instructions for 1/4 Sec Cor
79.65	The Corner to Sections 1. 2. 11 and 12.

Land high Prairie Soil 3rd rate

May 20th

Township 7 N R 25 W. 6th P.M.

Chains	
	North between Sec 34 and 35 Va 14° E
10.00	Wagon road runs N E & S W.
40.00	Set Post deposit charred stake raised mound of earth with pits as per instructions for 1/4 Sec Cor.
80.00	Set Post deposit charred stake raised mound of earth with Pits as per instructions for Corner to Sections 26. 27. 34 and 35

Land high gently rolling Prairie Soil 3rd rate

Township 7 N R 25 W. 6th P M

Chains	
	East on a random line between Sec 26 and 35 Var 14° E
10.50	Ravine bears S.
40.00	Set Post for temporary 1/4 Sec Cor
80.00	Intersect N and S line 50 lks North of Corner to Sections 25. 26. 35 and 36 from which Corner S and North 89° 39' W. on true line between Sections 26 and 35 Var 14° E
40.00	Set Post deposit charred stake raised mound of earth with Pits as per instructions for 1/4 Sec Cor
80.00	The Cor to Sections 26. 27. 34 and 35.
	Land high Prairie. Soil 3rd rate

Township 7 N R 25 W. 6th P M

Chains	
	North between Sections 26 and 27 Var 14° E
10.00	Ravine bears S.W.
40.00	Set Post deposit charred stake raised mound of earth with Pits as per instructions for 1/4 Sec Cor.
80.00	Set Post deposit charred stake raised mound of earth with Pits as per instructions for Corner to Sections 22. 23. 26 and 27
	Land high Prairie Soil 3rd rate

Township 7. N R 25 W. 6th P.M.

Chains	
	East on a random line between Sections 23 & 26 Var 14° E
15.00	Ravine bears S.E.
40.00	Set Post for temporary 1/4 Sec Cor.
52.00	Deep Ravine bears S.E.
79.85	Intersect N & S line 36 lks North of the Corner to Sections 23. 24. 25 & 26. from which Corner I run North 89° 45' W. on true line between Sections 23 & 26 Var 14° E
39.92½	Set Post deposit charred State raised mound of earth with Pits as per instructions for 1/4 Sec Cor
79.85	The corner to Sections 22. 23 26 & 24.
	Land broken by Ravines Soil 3rd rate

Township 7. N R 25 W. 6th P.M.

Chains	
	North between Sections 22 & 23 Var 14° E
40.00	Set Post deposit charred State raised mound of earth with pits as per instructions for 1/4 Section Corner
80.00	Set Post deposit charred state raised mound of earth with Pits as per instructions for Corner to Sections 14. 15. 22 & 23
	Land high rolling Prairie Soil 3rd rate

Township 7 N R 25 W. 6th P M

Chains	
	East on a random line between Sections 14 and 23 Var 14° E
40.00	Set Post for temporary 1/4 Sec Cor.
79.95	Intersect N and S Line 26 lks North of Corner to Sections 13. 14. 23 and 24 from which Corner I run North 89°49' W. on true line between Sections 14 and 23 Var 14° E
39.97½	Set Post deposit charred stake raised mound of earth with pits as per instructions for 1/4 Sec Cor.
79.95	The Corner to Sections 14. 15. 22 and 23
	Land high & rolling Soil 3rd rate

Township 7 N R 25 W. 6th P M

Chains	
	North between Sections 14 and 15 Var 14° E
13.00	Ravine trans S.W.
31.00	Ravine " S.W.
38.00	Ravine " West
40.00	Set Post deposit charred stake raised mound of earth with pits as per instructions for 1/4 Sec Corner.
80.00	Set Post deposit charred stake raised mound of earth with pits as per instructions for Corner to Sections 10. 11. 14 and 15.
	Land high & rolling Soil 3rd rate

Township 7 N R 25 W. 6th P M

Chains	
	East on a random line between Sections 11 and 14 Var 14° E
22.00	Ravine bears S.W.
40.00	Set Post for temporary 1/4 Sec Corner
80.10	Intersect N and S Line at the Corner to Sections 11. 12. 13 and 14 from which Corner I run West on true line between Sections 11 and 14 Var 14° E
40.05	Set Post deposit charred stake raised mound of earth with Pits as per instructions for 1/4 Sec Corner
80.10	The Corner to Sections 10. 11. 14 and 15.
	Land high rolling Prairie Soil 3rd rate

Township 7. N R 25 W. 6th P M

Chains	
	North between Sections 10 and 11 Var 14° E
10.00	Ravine bears E
20.00	Ravine bears N E
30.00	Ravine bears N. E.
40.00	Set Post deposit charred stake raised mound of earth with Pits as per instructions for 1/4 Section Corner
80.00	Set Post deposit charred stake raised mound of earth with pits as per instructions for Corner to Sections 2. 3. 10 and 11.
	Land high Prairie broken with Ravines Soil 3rd rate

Township 7 N R 25 W. 6th P.M.

Chains	East on a random line between Sections 2 and 11 Va 14° E
40.00	Set Post for temporary 1/4 Section Corner
80.20	Intersect N and South line 23 links North of the Cor to Sections 1. 2. 11 and 12 from which Corner I run North 89° 50' W. on true line between Sections 2 and 11. Va 14° E
40.10	Set Post deposit charred stake raised mound of earth with pits as per instructions for 1/4 Sec Cor
80.20	The Corner to Sections 2. 3. 10 and 11
	Land high Prairie Soil 3rd rate

Township 7 N R 25 W. 6th P.M.

Chains	North on a random line between Sections 2 and 3 Va 14° E
40.00	Set Post for temporary 1/4 Sec Corner
79.88	Intersect North boundary of Township 23 links East of the Corner to Sections 2 and 3 from which Corner I run South 10' East on true line between Sections 2 and 3 Va 14° 10' E
39.88	Set Post deposit charred stake raised mound of earth with pits as per instructions for 1/4 Sec Cor
79.88	The Corner to Sections 2. 3 10 and 11.
	Land broken Soil 3rd rate
	May 21st

Township 7 N R 25 W. 6th P.M.

Chains	North between Sections 33 & 34 Var 14° E
40.00	Set Post deposit charred state raised mound of earth with Pits as per instructions for 1/4 Sec Corner
80.00	Set Post deposit charred state raised mound of earth with pits as per instructions for Corner to Sections 27. 28. 33 & 34
	Land high & rolling Soil 3rd rate

Township 7 N R 25 W. 6th P.M.

Chains	East on a random line between Sections 27 & 34 Var 14° E
40.00	Set Post for temporary 1/4 Sec Cor
72.00	Review bears S
80.15	Intersect N & S line 25 lks North of the Corner to Sections 26. 27. 34 & 35 from which Corner I run North 89°49' W. on true line between Sections 27 & 34 Var 14° E
40.07	Set Post deposit charred state raised mound of earth with pits as per instructions for 1/4 Section Corner
80.15	The Corner to Sections 27. 28. 33 & 34
	Land high Prairie Soil 3rd rate

Township 7. N. R 25 W. 6th P.M.

Chains	North between Sec 27 and 28 Var 14° E
38.00	Ravine bears W.
40.00	Set Post deposit charred plate raised mound of earth with pits as per instructions for 1/4 Sec Corner
80.00	Set Post deposit charred plate raised mound of earth with pits as per instructions for Corner to Sections 21. 22. 27 and 28.
	Land high Prairie Soil 3rd rate

Township 7. N. R 25 W. 6th P.M.

Chains	East on a random line between Sections 22 and 27. Var 14° E
40.00	Set Post for temporary 1/4 Section Corner
73.00	Ravine bears S.
80.00	Intersect N and S Line 30 lks North of the Corner to Sections 22. 23. 26 and 27. from which Corner I run North 89°47' W. on true line between Sections 22 and 27. Var 14° E
40.00	Set Post deposit charred plate raised mound of earth with pits as per instructions for 1/4 Sec Corner
80.00	The Corner to Sections 21. 22. 27 and 28.
	Land high Prairie Soil 3rd rate

Township 7. N. R 25 W. 6th P.M.

Chains	North between Sec 21 and 22 Var 14° E
40.00	Set Post deposit charred state raised mound of earth with pits as per instructions for 1/4 Sec Cor.
42.00	Ravine bears W.
80.00	Set Post deposit charred state raised mound of earth with pits as per instructions for Corner to Sections 15. 16. 21 and 22.
	Land high & rolling Soil 3rd rate

Township 7. N. R 25 W. 6th P.M.

Chains	East on a random line between Sections 15 and 22 Var 14° E.
40.00	Set Post for temporary 1/4 Section Cor.
61.00	Ravine bears South
79.90	Intersect N. and S. Line 16 lks North of the Cor to Sections 14. 15. 22 and 23 from which Corner I run North 89° 53' W. on true line between Sections 15 and 22 Var 14° E
39.95	Set Post deposit charred State raised mound of earth with pits as per instructions for 1/4 Sec Cor
79.90	The Corner to Sections 15 16. 21 and 22.
	Land high & rolling Soil 3rd rate

Township 7. N. R 25 W. 6th P.M.

Chains	
	North between Sections 15 & 16 Var 14° E
40.00	Set Post deposit charred state raised mound of earth with pits as per instructions for 1/4 Sec Cor.
46.00	Ravine bears W.
80.00	Set Post deposit charred state raised mound of earth with pits as per instructions for Corner to Sections 9. 10 15 & 16
	Land high rolling Prairie Soil 3rd rate

Township 7. N. R 25 W. 6th P.M.

Chains	
	East on a random line between Sections 10 & 15 Var 14° E
40.00	Set Post for temporary 1/4 Sec Corner
51.00	Ravine bears S.
80.12	Intersect N & S Line at the Corner to Sections 10. 11. 14 & 15. from which Cor I run West. On true line between Sections 10 & 15 Var 14° E
40.06	Set Post deposit charred state raised mound of earth with pits as per instructions for 1/4 Sec Corner
80.12	The Corner to Sections 9. 10. 15 & 16.
	Land high Prairie Soil 3rd rate

Township 7 N. R 25 W. 6th P.M.

Chains	
	North between Sec 9 and 10 Va 14° E
20.00	Ravine bears E
40.00	Set Post deposit charred stake raised mound of earth with Pits as per instructions for 1/4 Sec Cor.
80.00	Set Post deposit charred stake raised of earth with pits as per instructions for Corner to Sections 3. 4. 9 and 10.
	Land high Prairie Soil 3rd rate

Township 7 N. R 25 W. 6th P.M.

Chains	
	East on a random line between Sections 3 and 10. Va 14° E
40.00	Set Post for temporary 1/4 Sec Cor
80.08	Intersect N and S Line at the Corner to Sections 2. 3 10 and 11. from which Corner S run West on true line between Sections 3 and 10 Va 14° E
40.04	Set Post deposit charred stake raised mound of earth with pits as per instructions for 1/4 Sec Cor.
80.08	The Corner to Sections 3. 4 9 and 10.
	Land high Prairie Soil 3rd rate

Township 7. N. R 25 W. 6th P.M.

Chains	
	North on a random line between Sections 3 and 4 Var 14° E.
40.00	Set Post for temporary 1/4 Sec Cor.
80.15	Intersect North boundary of Township 215 links East of the Corner to Sections 3 & 4 from which Corner I run South 11' East on true line between Sections 3 and 4 Var 14° E.
40.15	Set Post deposit charred stake raised mound of earth with pits as per instructions for 1/4 Sec Cor.
80.15	The Corner to Sec 3. 4 9 and 10.
	Land high Prairie Soil 3rd rate
	May 22nd '72

Township 7. N. R 25 W. 6th P.M.

Chains	
	North between Sections 32 & 33 Var 14° E
40.00	Set Post deposit charred stake raised mound of earth with pits as per instructions for 1/4 Sec Cor.
53.00	Ravine bears E.
80.00	Set Post deposit charred stake raised mound of earth with pits as per instructions for Corner to Sections 28. 29. 32 and 33.
	Land high Prairie Soil 3rd rate

Township 7. N. R 25 W. 6th P.M.

Chains	East on a random line between Sections 28 and 33 Va 14° E
40.00	Set Post for temporary 1/4 Sec Cor
44.00	Ravine bears South.
79.85	Intersect N and S Line 21 lks North of the Corner to Sec 27. 28 33 and 34 from which Cor I run North 89° 51' W. on true line between Sections 28 and 33 Va 14° E
39.92½	Set Post deposit charred stake raised mound of earth with pits as per instructions for 1/4 Sec Cor.
79.85	The Cor to Sections 28. 29 32 and 33.
	Land high Prairie Soil 3rd rate

Township 7. N. R 25 W. 6th P.M.

Chains	North between Sec 28 and 29. Va 14° E
10.00	Ravine bears East
40.00	Set post deposit charred stake raised mound of earth with pits as per instructions for 1/4 Sec Corner.
80.00	Set Post deposit charred stake raised mound of earth with pits as per instructions for Corner to Sections 20. 21. 28 and 29.
	Land high Prairie Soil 3rd rate

Township 7. N. R 25 W. 6th P.M.

Chains	
	East on a random line between Sections 21 and 28 Var 14° E
40.00	Set Post for temporary 1/4 Sec Cor
47.00	Ravine bears S.
79.76	Intersect N and S Line 17 links North of the Corner to Sections 21. 22. 27 and 28 from which Cor I run North 89°53' W. on true line between Sections 21 and 28 Var 14° E
39.88	Set Post deposit charred stake raised mound of earth with pits as per instructions for 1/4 Sec Cor.
79.76	The Cor to Sections 20. 21 28 and 29
	Land high rolling Prairie Soil 3rd rate

Township 7. N. R 25 W. 6th P.M.

Chains	
	North on true line between Sections 20 and 21. Var 14° E
40.00	Set Post deposit charred stake raised mound of earth with pits as per instructions for 1/4 Sec Cor.
42.00	Ravine bears E.
80.00	Set Post deposit charred stake raised mound of earth with pits as per instructions for Corner to Sections 16. 17 20 and 21.
	Land high Prairie Soil 3rd rate

Township 7. N. R 25 W. 6th P.M.

Chains	
	East on a random line between Sections 16 and 21 Var 14° E
40.00	Set Post for temporary 1/4 Sec Cor.
53.00	Ravine bears S.
79.90	Intersect N. and S ~~Line~~ 25 lks North of Corner to Sections 15. 16. 21 and 22. from which Corner I run North 89°49' W. on true line between Sections 16 and 21 Var 14° E
39.95	Set Post deposit charred stake raised mound of earth with pits as per instructions for 1/4 Sec Cor.
79.90	The corner to Sections 16.17 20 and 21.
	Land high Prairie Soil 3rd rate

Township 7. N. R 25 W. 6th P.M.

Chains	
	North between Sections 16 and 17 Var 14° E
30.00	Ravine bears East
40.00	Set Post deposit charred stake raised mound of earth with pits as per instructions for 1/4 Sec Cor.
42.00	Ravine bears E.
80.00	Set Post. deposit charred stake raised mound of earth with pits as per instructions for for Corner to Sections 8.9 16 and 17
	Land high Prairie Soil 3rd rate

Township 7. N. R 25 W. 6th P.M.

Chains	
	East on a random line between Sections 9 and 16. Var 14° E
40.00	Set Post for temporary 1/4 Sec Cor.
42.00	Ravine bears South.
80.00	Intersect N and S Line at the Corner to Sections 9.10. 15 and 16. from which Cor I run West on true line between Sections 9 and 16 Var 14° E
40.00	Set Post deposit charred State raised mound of earth with pits as per instructions for 1/4 Sec Cor
80.00	The Corner to Sections 8. 9. 16 and 17.
	Land high Prairie Soil 3rd rate

Township 7. N. R 25 W. 6th P.M.

Chains	
	North between Sec 8 and 9 Var 14° E
40.00	Set Post deposit charred state raised mound of earth with pits as per instructions for 1/4 Sec Cor
45.00	Ravine bears E
78.00	Ravine bears E
80.00	Set Post deposit charred State raised mound of Earth with pits as per instructions for Corner to Sections 4. 5 8 and 9.
	Land high Prairie Soil 3rd rate

Township 7. N. R 25 W. 6th P.M.

Chains	
	East on a random line between Sections 4 and 9 Va 14° E
40.00	Set Post for temporary 1/4 Sec Cor.
78.00	Raise trees S.
80.10	Intersect N and S Line at the Corner to Sections 3. 4 9 and 10 from which Corner I run West on true line between Sections 4 and 9 Va 14° E
40.05	Set Post deposit charred stake raised mound of earth with pits as per instructions for 1/4 Sec Cor
80.10	The Corner to Sections 4. 5. 8 and 9.
	Land high Prairie Soil 3rd rate

Township 7. N. R 25 W. 6th P.M.

Chains	
	North on a random line between Sections 4 and 5 Va 14° E
40.00	Set Post for temporary 1/4 Sec Cor.
80.00	Intersect North boundary of Township 20 links East of the Cor to Sections 4 and 5 from which Corner I run South 9' East on true line between Sections 4 and 5 Va 14° E
40.00	Set Post deposit charred stake raised mound of earth with pits as per instructions for 1/4 Sec Corner
80.00	The Corner to Sections 4. 5 8 and 9.
	Land high Prairie Soil 3rd rate

May 23rd 72

Township 7 N. R 25 W. 6th P.M.

Chains	
	North between Sections 31 and 32
	Va 14° E
40.00	Set Post deposit charred state raised mound of earth with pits as per instructions for 1/4 Sec Corner
80.00	Set Post deposit charred state raised mound of earth with Pits as per instructions for Cor Sec 29. 30. 31 and 32
	Land high rolling Prairie
	Soil 3rd rate

Township 7 N. R 25 W. 6th P.M.

Chains	
	East on a random line
	between Sections 29 and 32
	Va 14° E
40.00	Set Post for temporary 1/4 Sec Cor
80.14	Intersect N and S line at the Corner to Sections 28. 29. 32 and 33 from which Corner I run
	West on true line
	between Sec 29 and 32
	Va 14° E
40.07	Set Post deposit charred state raised mound of earth with Pits as per instructions for 1/4 Section Corner
80.14	The Corner to Sections 29. 30 31 and 32
	Land high & rolling Soil 3rd rate

Township 7. N. R 25 W. 6th P.M.

Chains	
	West on a random line between Sections 30 and 31 Var 14° E
40.00	Set Post for temporary 1/4 Sec Cor.
82.30	Intersect West boundary of Township 27 Rds South of the Corner to Sections 30 and 31 from which Corner I run South 89° 48' E. on true line between Sections 30 and 31 Var 14° E.
42.30	Set Post deposit charred stake raised mound of earth with Pits as per instructions for 1/4 Section Corner
82.30	The Corner to Sections 29. 30 31 and 32.
	Land high Prairie Soil 3rd rate

Township 7. N. R 25 W. 6th P.M.

Chains	
	North between Sections 29 and 30 Var 14° E.
40.00	Set Post deposit charred stake raised mound of earth with Pits as per instructions for a 1/4 Sec Cor
47.00	Ravine bears S.W.
80.00	Set Post deposit charred stake raised mound of earth with pits as per instructions for Corner to Sections 19. 20. 29 and 30
	Land high rolling Prairie Soil 3rd rate

Township 7. N. R 25 W. 6th P.M.

Chains	
	East on a random line between Sections 20 & 29 Va 14° E
40.00	Set Post for temporary 1/4 Sec Cor.
79.90	Intersect N & S line 19 lks North of the Corner to Sections 20. 21. 28 & 29 from which Corner I run North 89° 52' W on true line between Sections 20 & 29 Va 14° E
39.95	Set Post deposit charred stake raised mound of earth with Pits as per instructions for 1/4 Sec Cor
79.90	The Corner to Sections 19. 20. 29 & 30
	Land high rolling Prairie Soil 3rd rate

Township 7. N. R 25. W. 6th P.M.

Chains	
	West on a random line between Sections 19 & 30. Va 14° E
40.00	Set Post for temporary 1/4 Sec Corner.
50.00	Ravine bears S. W.
82.00	Intersect West boundary of Township 29 lks South of the Cor to Sections 19 & 30 from which Corner I run South 89° 47' E. on true line between Sections 19 & 30 Va 14° E
42.00	Set Post deposit charred stake raised mound of earth with pits as per instructions for 1/4 Section Cor
82.00	The Corner to Sections 19. 20 29 & 30.
	Land high rolling Soil 3rd rate

Township 7 N. R 25 W. 6th P.M.

Chains	
	North between Sec 19 and 20 Var 14° E
38.00	Ravine bears S.W.
40.00	Set Post deposit charred stake raised mound of earth with pits as per instructions for 1/4 Sec Cor.
80.00	Set Post deposit charred stake raised mound of earth with Pits as per instructions for Corner to Sections 17. 18. 19 and 20
	Land high & rolling Soil 3rd rate

Township 7 N R 25 W. 6th P.M.

Chains	
	East on a random line between Sec 17 and 20 Var 14° E
41.00	Set Post for temporary 1/4 Sec Cor.
79.85	Intersect N and So Line 15 lks North of the Corner to Sections 16. 17. 20 and 21 - from which Cor I run North 89°54' W. on true line between Sections 17 and 20 Var 14° E
39.92½	Set Post deposit charred stake raised mound of earth with pits as per instructions for 1/4 Sec Cor
79.85	The Cor to Sections 17. 18. 19 and 20.
	Land high & rolling - Soil 3rd rate
	May 24th

Township 7. N. R 25 W. 6th P.M.

Chains	
	West on a random line between Sec 18 and 19
	Va 14° E
35.00	Ravine bears S.E.
40.00	Set Post for temporary 1/4 Sec Cor
81.80	Intersect West boundary of Township 16 lks South of the Corner to Sec 18 and 19 from which Corner I run South 89° 52' E. on true line between Sections 18 and 19
	Va 14° E
41.80	Set Post deposit charred stake raised mound of earth with pits as per instructions for 1/4 Sec Cor
81.80	The Cor to Sec 17. 18. 19 and 20
	Land high rolling Prairie

Township 7. N. R 25 W. 6th P.M.

Chains	
	North between Sec 17 and 18
	Va 14° E
40.00	Set Post deposit charred stake raised mound of earth with pits as per instructions for 1/4 Sec Cor
80.00	Set Post deposit charred stake raised mound of earth with pits as per instructions for Corner to Sections 7. 8. 17 & 18
	Land high rolling Prairie.
	Soil 3rd rate

Township 7. N. R 25. W. 6th P.M.

Chains	East on a random line between Sections 8 and 17. Va 14° E
7.00	Ravine bears S.E.
40.00	Set Post for temporary 1/4 Sec Cor
79.95	Intersect N. and S. Line at the Corner to Sections 8.9 16 and 17 from which Cor I run West on true line between Sections 8 and 17 Va 14° E
39.97½	Set Post deposit charred stake raised mound of earth with pits as per instructions for 1/4 Sec Cor
79.95	The Corner to Sec 7. 8 17 and 18
	Land high rolling Soil 3d rate

Township 7. N. R 25. W. 6th P.M.

Chains	West on a random line between Sections 7 and 18 Va 14° E
40.00	Set Post for temporary 1/4 Sec Cor
81.62	Intersect West boundary of Township 25 links South of the Corner to Sec 7 and 18 from which Corner I run South 89° 49' E. on true line between Sections 7 and 18 Va 14° E
41.62	Set Post deposit charred stake raised mound of earth with pits as per instructions for 1/4 Sec Cor
81.62	The Corner to Sections 7. 8 17 and 18
	Land high rolling Prairie Soil 3rd rate

Township 7. N. R 25 W. 6th P.M.

Chains	North between Sections 7 and 8 Va 14° E
6.00	Ravine bears S.E.
40.00	Set Post deposit charred stake raised mound of earth with pits as per instructions for 1/4 Sec Cor.
80.00	Set Post deposit charred stake raised mound of earth with pits as per instructions for Corner to Sections 5. 6. 7 & 8
	Land high Prairie Soil 3rd rate

Township 7. N. R 25 W. 6th P.M.

Chains	East on a random line between Sections 5 and 8 Va 14° E
17.00	Ravine bears S.E.
40.00	Set Post for Temporary 1/4 Sec Cor
76.00	Ravine bears S.E.
80.14	Intersect N and S Line 30 lks North of Corner to Sections 4. 5. 8 and 9 from which Cor. I run North 89° 47' W. on true line between Sections 5 and 8 Va 14° E
40.07	Set Post deposit charred stake raised mound of earth with pits as per instructions for 1/4 Sec Cor
80.14	The Cor to Sections 5. 6 7 and 8.
	Land high rolling Prairie Soil 3rd rate.

Township 7. N. R 25 W. 6th P.M.

Chains	
	West on a random line between Sec 6 and 7 Va 14° E
40.00	Set Post for temporary 1/4 Sec Cor.
81.35	Intersect West boundary of Township at the Corner to Sections 6 and 7 from which Cor I run East on true line between Sections 6 and 7 Va 14° E
41.35	Set Post deposit charred stake raised mound of Earth with pits as per instructions for 1/4 Sec Cor
81.35	The Cor to Sections 5. 6 7 and 8
	Land high rolling Soil 3rd rate

Township 7. N. R 25 W. 6th P.M.

Chains	
	North on a random line between Sections 5 and 6 Va 14° E
10.00	Ravine bears S.E.
40.00	Set Post for temporary 1/4 Sec Cor
80.00	Intersect North boundary of Township at the Corner to Sections 5 and 6 from which Corner I run S South on true line between Sections 5 and 6 Va 14° E
40.00	Set Post deposit charred stake raised mound of earth with pits as per instructions for 1/4 Sec Cor
80.00	The Corner to Sections 5. 6. 7 and 8
	Land high rolling Prairie Soil 3rd rate

May 25th, 72

Township 7. N R 25 W. 6th PM

General Description

The Land throughout this Township is high rolling Prairie frequently broken by Deep Ravines generally without water or Timber. Some standing water in a few Ravines at this season. probably all dry in mid summer There is no timber comparitively in the Township but a few scattering trees along the Ravines The Soil is Dry and Sandy, unfit for cultivation

A List of the names of the individuals who assisted in running, measuring and marking the subdivision lines and corners of the foregoing Field Notes of Township No (7) Seven North of Range twenty five (25) West of the Sixth (6) Principal Meridian

Geo L. Slocum	Chainman
A. C. Tuers	Chainman
George Charles	Axeman & Stoundman
Chas F Logue	Flagman
D V Stephenson	Compassman

We hereby certify that we assisted David V Stephenson Deputy Surveyor in subdividing Township No 7 North of the base line of Range No 25 West of the 6th P M and that said Township has been in all respects to the best of our knowledge and belief well and faithfully surveyed and the boundary monuments planted according to the instructions of the Surveyor General

G. L. Slocum	Chainman
Alfred Cornelius Tuers	Chainman
Geo Q Charles	Axeman & Stoundman
Charles F Logue	Flagman

Subscribed and sworn to by the above named persons before me a Notary Public in and for the County of Webster in the State of Nebraska this first day of June AD 1872

O. W. Brown
Notary Public

I David V. Stephenson do solemnly swear that in pursuance of a joint Contract No 50 wherein David V. Stephenson and James L. Slocum are joint Contractors with E. E. Cunningham United States Surveyor General for the District of Nebraska and Iowa (having) date the fifth day of April AD 1872.
I have well faithfully and truly in my own proper person and in strict conformity with instructions of the Surveyor General the Surveying Manual and the Laws of the United States. Surveyed all those parts or portions of Township No 7 North of the Base line of Range No 25 West of the 6th Principal Meridian in the State of Nebraska as are represented in the foregoing Field Notes as having been surveyed under my direction and I do further solemnly swear that all the corners of said Survey have been established and perpetuated in strict accordance with the Surveying manual and provided Instructions and that the foregoing is the true & original Field notes of such Survey

David V. Stephenson
Deputy Surveyor

Subscribed to by the said David V. Stephenson Deputy Surveyor and sworn to before me a Notary Public within and for the County of Webster in the State of Nebraska this first day of June AD 1872

O. W. Brown
Notary Public

Survey commenced May 20th 1872
and Completed May 25th 1872

Surveyor General's Office
Plattsmouth July 26th 72

I certify that the foregoing Field
of the Survey of the Subdivision lines
of Township No 7 North of the Base
Line Range No 25 West of the 6th
P.M. in the State of Nebraska
Executed by David V. Stephenson
under Joint Contract No 50. dated
April 5. 1872. Wherein David V.
Stephenson and J. L. Slocum
are Joint Contractors in the month
of May 1872. Having been
critically examined the necessary
corrections and explanations
made the said Field Notes and
the Surveys they describe are
hereby approved

E. E. Cunningham
Surveyor General
Nebraska & Iowa.

Town 8 Range 25 W

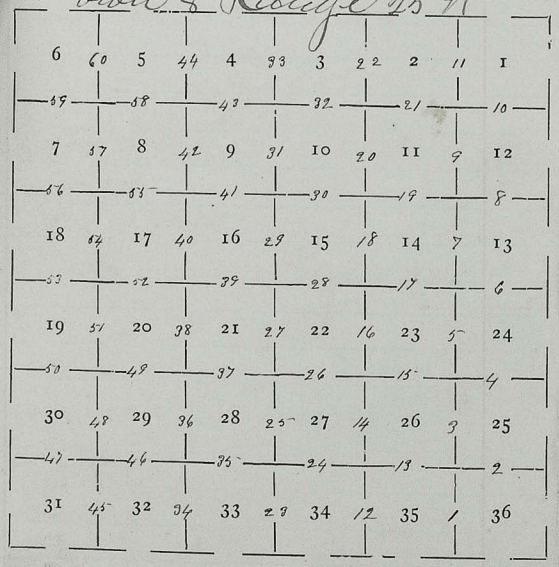

Field Notes

of

The Survey & Subdivision of Township 8 N. Range 25 W. 6th P.M. in the State of Nebraska

Executed

By James L. Slocum Deputy Surveyor under Joint Contract No 50 dated April 5th 1872

Survey

Commenced May 20th 1872
Completed May 25th 1872

List of Names

of persons employed to assist in surveying this Township showing the respective capacities in which they acted

William Ziglar	Chainman
Samuel Wall	Chainman
J. M. Clark	Axeman & Roundman
Levi Martin	Flagman

To determine the proper adjustment of my Compass for the subdivision of this Township I commence at the Corner to Townships 7 and 8 Ranges 24 and 25 W. and run North on a blank line along the East boundary of Sec 36

Va 14.30' E

40.06 To a point 12 links East of the 1/4 Sec Cor.

80.11 To a point 23 links East of the Corner to Sections 25 and 36

To retrace this line or run Parallel thereto my Compass must be adjusted to a variation of 14°40' E

Township 8 N. R 25 W. 6th P.M.

Chains	
	From the Corner to Sections 35 and 36. on the South boundary of the Township I run North between Sec 35 and 36 Var 14° 40' E
40.00	Set Sandstone 10 x 12 x 8 for 1/4 Sec Cor.
80.00	Set Sandstone 12 x 13 x 9 for Corner to Sections 25. 26. 35 and 36.
	Land high Soil 3rd rate

Township 8 N. R 25 W. 6th P.M.

Chains	
	East on a random line between Sec 25 and 36 Var 14° 40' E
40.00	Set Post for temporary 1/4 Sec Cor
80.15	Intersect E. boundary of Township 10 links South of Corner to Sections 25 and 36 from which Corner I run South 89° 56' W. on true line between Sec 25 and 36 Var 14° 40' E
40.00 1/2	Set Sandstone 13 x 11 x 9 for 1/4 Sec Corner
80.15	The Corner to Sec 25. 26 35 and 36
	Land high & broken. Soil 3rd rate

Township 8 N. R 25 W. 6th P.M.

Chains	North between Sec 25 and 26 Var 14° 40' E
40.00	Set Sandstone 12 x 14 x 5 for 1/4 Sec Cor.
80.00	Set Post deposit charred stake raised mound of earth with pits as per instructions for Cor to Sec 23. 24 25 and 26.
	Land high & rolling Soil 3rd rate

Township 8 N. R 25 W. 6th P.M.

Chains	East on a random line between Sec 24 and 25 Var 14° 40' E
40.00	Set Post for temporary 1/4 Sec Cor
80.17	Intersect E. boundary of Township 25 Rge South of Corner to Sections 24 and 25 from which Corner I run South 89° 49' W. on true line between Sec 24 and 25 Var 14° 40' E
40.08½	Set Sandstone 12 x 15 x 4 for 1/4 Sec Corner
80.17	The Corner to Sections 23. 24. 25 and 26.
	Land high & rolling Soil 3rd rate

Township 8 N. R 25 W. 6th P.M.

Chains	
	North between Sec 23 and 24 Va 14° 40' E
40.00	Set Post deposit charred stake raised mound of earth with Pits as per instructions for 1/4 Sec Cor
80.00	Set Post deposit charred stake raised mound of earth with pits as per instructions for Corner to Sec 13. 14 23 and 24
	Land high & rolling Soil 3rd rate

Township 8 N. R 25 W. 6th P.M.

Chains	
	East on a random line between Sec 13 and 24 Va 14° 40' E
40.00	Set Post for temporary 1/4 Sec Cor
80.08	Intersect E. boundary of Township 32 lks South of the Corner to Sec 13 and 24 from which Cor I run South 89° 47' W. on true line between Sec 13 and 24 Va 14° 40' E
40.04	Set Post deposit charred stake raised mound of earth with pits as per instructions for 1/4 Sec Cor
80.08	The Corner to Sec 13. 14. 23 and 24
	Land high rolling Prairie Soil 3rd rate

Chains	
	North between Sec 13 & 14 Var 14° 40' E
40.00	Set Post. deposit charred stake raised mound of earth with pits as per instructions for 1/4 Sec Cor
62.50	Dry Creek bears S
65.00	Ravine bears S.E.
80.00	Set Post deposit charred stake raised mound of earth with pits as per instructions for Corner to Sections 11.12 13 & 14
	Land broken Soil 3rd rate

Chains	
	East on a random line between Sections 12 & 13 Var 14° 40' E
40.00	Set Post for temporary 1/4 Sec Cor
76.00	Ravine bears S.E.
80.00	Intersect East boundary of Township 32 Links S. of Cor to Sec 12 & 13 from which Cor I run South 89° 46' W. on true line between Sec 12 & 13 Var 14° 40' E
40.00	Set Post deposit charred stake raised mound of earth with pits as per instructions for 1/4 Sec Cor.
80.00	The Cor to Sections 11.12 13 & 14
	Land high & broken Soil 3rd rate

Township 8 N. R 25 W. 6th P.M.

Chains	
	North between Sections 11 & 12 Var 14° 40' E
40.00	Set Post deposit charred stake raised mound of earth with pits as per instructions for 1/4 Sec Cor.
80.00	Set Post deposit charred stake raised mound of earth with Pits as per instructions for Corner to Sections 1. 2. 11 and 12
	Land high & rolling Soil 3rd rate

Township 8 N. R 25 W. 6th P.M.

Chains	
	East on a random line between Sections 1 and 12 Var 14° 40' E
8.50	Ravine bears S.E.
40.00	Set Post for temporary 1/4 Sec Cor.
80.00	Intersect East boundary of Township 37 lks South of the Corner to Sec 1 and 12 from which Corner I run South 89° 44' W. on true line between Sec 1 and 12 Var 14° 40' E
40.00	Set Post deposit charred stake raised mound of earth with pits as per instructions for 1/4 Sec Cor.
80.00	The Corner to Sec 1. 2. 11 and 12
	Land high & rolling Soil 3rd rate

Township 8 N. R 25 W. 6th P.M.

Chains	
	North on true line between Sections 1 & 2 Va 14° 40' E
11.00	Ravine bears S.E.
40.00	Set Post deposit charred stake raised mound of earth with pits as per instructions for 1/4 Sec Cor.
79.85	Intersect 2nd Standard Parallel 20 chs 40 lks west of the Corner to Secs 31 & 36 on South boundary of T. 9 N R 24 & 25 W. where I Set Post deposit charred stake raised mound of earth with pits as per instructions for Closing Corner to Sec 1 & 2 T 8 N R 25 W.
	Land high & rolling Soil 3rd rate
	May 20th

Township 8 N R 25 W. 6th P.M.

Chains	
	North between Sec 34 & 35 Va 14° 40' E
40.00	Set Post deposit charred stake raised mound of earth with Pits as per instructions for 1/4 Sec Cor.
80.00	Set Post deposit charred stake raised mound of earth with pits as per instructions for Corner to Sec 26. 27. 34 & 35
	Land high & broken Soil 3rd rate

Township 8 N. R 25 W. 6th P.M.

Chains	East on a random line between Sec 26 and 35 Va 14° 40' E
40.00	Set Post for temporary 1/4 Sec Cor
80.15	Intersect N and S line 20 lks South of the Cor to Sections 25. 26. 35 and 36 from which Cor I run South 89° 51' W. On true line between Sec 26 and 35 Va 14° 40' E
40.07½	Set Post deposit charred stake raised mound of earth with pits as per instructions for 1/4 Sec Cor.
80.15	The Cor to Sec 26. 27. 34 & 35
	Land rolling Soil 3rd rate

Township 8 N. R 25 W. 6th P.M.

Chains	North between Sec 26 and 27 Va 14° 40' E
40.00	Set Post deposit charred stake raised mound of earth with pits as per instructions for 1/4 Sec Cor.
80.00	Set Post deposit charred stake raised mound of earth with pits as per instructions for Corner to Sec 22. 23. 26 and 27.
	Land high & rolling Soil 3rd rate

Township 8 N. R 25 W. 6th P.M.

Chains	
	East on a random line between Sec 23 and 26 Va 14° 40' E
40.00	Set Post for temporary 1/4 Sec Cor
80.08	Intersect N and S Line 15 lks South of the Cor to Sections 23. 24. 25 and 26 from which Cor I run South 89° 54' W. On true line between Sec 23 and 26 Va 14° 40' E
40.04	Set Post deposit charred slate raised mound of earth with pits as per instructions for 1/4 Sec Cor
80.08	The Cor to Sec 22. 23 26 and 27.
	Land high & rolling Soil 3rd rate

Township 8 N. R 25 W. 6th P.M.

Chains	
	North between Sec 22 and 23 Va 14° 40' E
40.00	Set Post deposit charred slate raised mound of earth with pits as per instructions for 1/4 Sec Cor
80.00	Set Post deposit charred slate raised mound of earth with pits as per instructions for Corner to Sec 14. 15. 22 and 23
	Land high rolling Prairie fit for grazing purposes

Township 8 N. R 25 W. 6th P.M.

Chains	
	East on a random line between Sections 14 and 23 Va 14° 40' E
40.00	Set Post for temporary 1/4 Sec Cor
80.21	Intersect N and S Line 22 lks South of the Corner to Sec 13. 14. 23 and 24. from which Cor I run South 89° 51' W. on true line between Sec 14 and 23 Va 14° 40' E
40.10½	Set Post, deposit charred stake raised mound of earth with pits as per instructions for 1/4 Sec Cor
80.21	The Corner to Sec 14. 15 22 and 23
	Land high & rolling Soil 3rd rate

Township 8 N. R 25 W. 6th P.M.

Chains	
	North between Sec 14 and 15 Va 14° 40' E
40.00	Set Post deposit charred stake raised mound of earth with pits as per instructions for 1/4 Sec Cor.
80.00	Set Post deposit charred stake raised mound of earth with pits as per instructions for Corner to Sections 10. 11 14 and 15.
	Land high rolling Prairie Soil 3rd rate

Township 8 N. R 25 W. 6th P.M.

Chains	
	East on a random line between Sections 11 and 14 Var 14° 40' E
40.00	Set Post for temporary 1/4 Sec Cor.
41.00	Ravine bears S.E.
80.10	Intersect N and S Line at the Corner to Sections 11. 12 13 and 14 from which Cor I run West on true line between Sec 11 and 14 Var 14° 40' E
40.05	Set Post deposit charred stake raised mound of earth with pits as per instructions for 1/4 Sec Cor.
80.10	The Cor to Sec 10. 11 14 and 15.
	Land rolling Soil 3rd rate

Township 8 N. R 25 W. 6th P.M.

Chains	
	North between Sec 10 and 11 Var 14° 40' E
14.50	Ravine bears S.E.
40.00	Set Post deposit charred stake raised mound of earth with pits as per instructions for 1/4 Sec Cor.
76.00	Ravine bears S.E.
80.00	Set Post deposit charred stake raised mound of earth with pits as per instructions for Corner to Sections 2. 3. 10 and 11.
	Land broken Soil 3rd rate

Township 8 N. R 25 W. 6th P.M.

Chains	
	East on a random line between Sec 2 and 11 Va 14° 40' E
40.00	Set Post for temporary 1/4 Sec. Cor.
80.23	Intersect N. and S Line 11 lks South of the Corner to Sec 1. 2. 11 and 12 from which Cor S min South 89° 55' W. on true line between Sec 2 and 11 Va 14° 40' E
40.11½	Set Post deposit charred stake raised mound of earth with pits as per instructions for 1/4 Sec Corner
80.23	The Cor to Sec 2. 3. 10 & 11
	Land high & rolling Soil 3d rate

Township 8 N. R 25 W. 6th P.M.

Chains	
	North on true line between Sections 2 and 3 Va 14° 40' E
40.00	Set Post deposit charred stake raised mound of earth with pits as per instructions for 1/4 Sec Cor.
79.63	Intersect 2nd Standard Parallel 20 chs 31 lks west of the Corner to Sections 35 and 36 T. 9 N R 25 W. where I Set Post deposit charred stake raised mound of earth with Pits as per instructions for Closing Corner to Sections 2 and 3 T 8 N. R 25 W.
	Land high & rolling Soil 3rd rate
	May 21st

Township 8 N. R 25 W. 6th P M

Chains	North between Sec 33 & 34 Va 14° 40' E
40.00	Set Post deposit charred stake raised mound of earth with pits as per instructions for 1/4 Sec Cor.
80.00	Set Post deposit charred stake raised mound of earth with pits as per instructions for Corner to Sec 27. 28. 33 & 34
	Land high rolling Prairie Soil 3rd rate

Township 8 N. R 25 W. 6th P M

Chains	East on a random line between Sections 27 & 34 Va 14° 40' E
40.00	Set Post for temporary 1/4 Sec Cor
79.89	Intersect N & S Line at the Corner to Sections 26. 27. 34 & 35 from which Cor I run West on true line between Sections 27 & 34 Va 14° 40' E
39.94½	Set Post deposit charred stake raised mound of earth with pits as per instructions for 1/4 Sec Cor
79.89	The Cor to Sec 27. 28. 33 & 34
	Land high rolling Prairie Soil 3rd rate

Township 8 N. R 25 W. 6th P.M.

Chains	
	North between Sec 27 and 28 Va 14° 40' E
40.00	Set Post deposit charred state raised mound of earth with pits as per instructions for 1/4 Sec Cor.
80.00	Set Post deposit charred state raised mound of earth with pits as per instructions for Corner to Sections 21. 22 27 and 28
	Land high rolling Prairie Soil 3rd rate

Township 8 N. R 25 W. 6th P.M.

Chains	
	East on a random line between Sec 22 and 27 Va 14° 40' E
40.00	Set Post for temporary 1/4 Sec Cor
80.00	Intersect N and S line 20 links South of the Cor to Sections 22. 23 26 and 27. from which Corner I run South 89° 51' W. on true line between Sections 22 and 27 Va 14° 40' E
40.00	Set Post deposit charred state raised mound of earth with pits as per instructions for 1/4 Sec Cor.
80.00	The Corner to Sections 21. 22 27 and 28.
	Land rolling Soil 3rd rate

Township 8 N. R 25 W. 6th P.M.

Chains	
	North between Sec 21 & 22 Var 14°40' E
40.00	Set Post deposit charred stake raised mound of earth with pits as per instructions for 1/4 Sec Cor.
80.00	Set Post deposit charred stake raised mound of earth with pits as per instructions for Cor to Sections 15. 16. 21 & 22
	Land high rolling Prairie Soil 3rd rate

Township 8 N. R 25 W. 6th P.M.

Chains	
	East on a random line between Sections 15 & 22 Var 14°40' E
40.00	Set Post for temporary 1/4 Sec Cor.
80.13	Intersect N & S line 22 lks South of Cor to Sec 14. 15. 22 & 23 from which Corner I run South 89°51' W. on true line between Sec 15 & 22 Var 14°40' E
40.06½	Set Post deposit charred stake raised mound of earth with pits as per instructions for 1/4 Sec Cor.
80.13	The Cor to Sections 15. 16. 21 & 22.
	Land high rolling Prairie Soil 3rd rate

Township 8 N. R 25 W. 6th P.M.

Chains	North between Sec 15 and 16 Va 14° 40' E
40.00	Set Post deposit charred stake raised mound of earth with pits as per instructions for 1/4 Sec Cor.
80.00	Set Post deposit charred stake raised mound of earth with pits as per instructions for Corner to Sections 9. 10. 15 and 16.
	Land rolling Soil 3rd rate

Township 8 N. R 25 W. 6th P.M.

Chains	East on a random line between Sections 10 and 15 Va 14° 40' E
40.00	Set Post for temporary 1/4 Sec Cor.
80.15	Intersect N and S line at the Corner to Sec 10. 11. 14 and 15 from which Cor I run West on true line between Sec 10 and 15 Va 14° 40' E
40.07½	Set Post deposit charred stake raised mound of earth with pits as per instructions for 1/4 Sec Cor.
80.15	The Cor to Sections 9. 10 15 and 16.
	Land high rolling Prairie Soil 3rd rate

Township 8 N R 25 W. 6th P.M.

Chains	
	North between Sec 9 and 10 Var 14° 40' E
40.00	Set Post deposit charred state raised mound of earth with pits as per instructions for 1/4 Sec Cor
69.50	Ravine bears S.E.
80.00	Set Post deposit charred state raised mound of earth with pits as per instructions for Corner to Sections 3. 4. 9 and 10
	Land high & broken Soil 3rd rate

Township 8 N R 25 W. 6th P.M.

Chains	
	East on a random line between Sec 3 and 10 Var 14° 40' E
40.00	Set Post for temporary 1/4 Sec Cor.
75.00	Ravine bears S.E.
80.19	Intersect N and S line 10 lks S. of the Cor to Sections 2. 3. 10 & 11 from which Cor I run South 89° 56' W. on true line between Sec 3 and 10 Var 14° 40' E
40.09½	Set Post deposit charred state raised mound of earth with pits as per instructions for 1/4 Sec Cor.
80.19	The Corner to Sec 3. 4. 9 and 10
	Land high Prairie Soil 3rd rate

Township 8 N R 25 W. 6th P.M.

Chains	
	North on true line between Sections 3 & 4 Va 14°40' E
40.00	Set Post deposit charred state raised mound of earth with pits as per instructions for 1/4 Sec Cor.
79.48	Intersect 2nd Standard Parallel 20 Chs 23 lks West of the Cor to Sections 34 & 35 T 9 N R 25 W where I set Post deposit Charred state raised mound of earth with pits as per instructions for Closing Corner to Sections 3 & 4 T 8 N R 25 W.
	Land high & broken Soil 3rd rate
	May 22nd

Township 8 N. R 25 W. 6th P.M.

Chains	
	North between Sec 32 & 33 Va 14°40' E
13.00	Ravine bears S.E.
40.00	Set Post deposit charred state raised mound of earth with pits as per instructions for 1/4 Sec Cor.
80.00	Set Post deposit charred state raised mound of earth with pits, as per instructions for Corner to Sections 28. 29 32 & 33.
	Land high & rolling Soil 3rd rate

Township 8 N. R 25 W. 6th P.M.

Chains	East on a random line between Sec 28 and 33 Va 14° 40' E
40.00	Set Post for temporary 1/4 Sec Cor
80.21	Intersect N and S Line 10 lks South of the Cor to Sections 27. 28. 33 and 34 from which Cor I run South 89° 56' W. on true line between Sec 28 and 33 Va 14° 40' E
40.10 p	Set Post deposit charred stake raised mound of earth with pits as per instructions for 1/4 Sec Cor
80.21	The Cor to Sec 28. 29 32 and 33.

Land rolling Soil 3rd rate

Township 8 N. R 25 W. 6th P.M.

Chains	North between Sec 28 and 29 Va 14° 40' E
40.00	Set Post deposit charred stake raised mound of earth with pits as per instructions for 1/4 Sec Cor.
80.00	Set Post deposit charred stake raised mound of earth with pits as per instructions for Corner to Sec 20. 21. 28 and 29

Land high & rolling Soil 3rd rate

Township 8 N. R 25 W. 6th P.M.

Chains	
	East on a random line between Sec 21 and 28 Va 14° 40' E
40.00	Set Post for temporary 1/4 Sec Cor
80.07	Intersect N. and S Line 9 lks South of the Cor to Sections 21. 22. 27 and 28 from which Cor S run South 89°56' W. on true line between Sec 21 and 28 Va 14° 40' E
40.03½	Set Post deposit charred stake raised mound of earth with pits as per instructions for 1/4 Sec Cor.
80.07	The Cor to Sec 20. 21. 28 and 29.
	Land high & broken Soil 3rd rate

Township 8 N. R 25 W. 6th P.M.

Chains	
	North between Sec 20 and 21 Va 14° 40' E
40.00	Set Post deposit charred stake raised mound of earth with pits as per instructions for 1/4 Sec Cor.
80.00	Set Post deposit charred stake raised mound of earth with pits as per instructions for Corner to Sections 16. 17. 20 and 21.
	Land high and rolling Soil 3rd rate

Township 8 N. R 25 W. 6th P.M.

Chains	
	East on a random line between Sections 16 & 21 Va 14° 40' E
40.00	Set Post for temporary 1/4 Sec Cor.
80.14	Intersect N & S Line at the Corner to Sections 15.16 21 & 22 from which Cor S run West on true line between Sections 16 & 21 Va 14° 40' E
40.07	Set Post deposit charred stake raised mound of earth with Pits as per instructions for 1/4 Sec Cor.
80.14	The Cor to Sections 16. 17. 20 & 21
	Land high rolling Prairie Soil 3rd rate

Township 8 N R 25 W. 6th P.M.

Chains	
	North between Sec 16 & 17 Va 14° 40' E
40.00	Set Post deposit charred stake raised mound of earth with pits as per instructions for 1/4 Sec Cor.
80.00	Set Post deposit charred stake raised mound of earth with pits as per instructions for Corner to Sections 8. 9. 16 & 17
	Land high rolling Soil 3rd rate

Township 8 N. R 25 W. 6th P.M.

Chains	
	East on a random line between Sec 9 and 16 Var 14° 40' E
40.00	Set Post for temporary 1/4 Sec Cor
80.08	Intersect N and S Line 17 lks South of Cor to Sections 9. 10. 15 and 16 from which Cor I run South 89°53 W. on true line between Sec 9 and 16 Var 14° 40' E
40.04	Set Post deposit Charred Stake raised mound of earth with Pits as per instructions for Quar Sec Cor.
80.08	The Cor to Sections 8. 9. 16 and 17.
	Land high rolling Prairie Soil 3rd rate

Township 8 N. R 25 W. 6th P.M.

Chains	
	North between Sec 8 and 9. Var 14° 40' E
40.00	Set Post deposit Charred stake raised mound of earth with pits as per instructions for 1/4 Sec Cor
80.00	Set Post deposit Charred stake raised mound of earth with pits as per instructions for Corner to Sections 4. 5. 8 and 9.
	Land high rolling Prairie Soil 3rd rate

Township 8 N R 25 W. 6th P.M.

Chains	
	East on a random line between Sections 4 and 9 Va 14° 40' E
40.00	Set Post for temporary 1/4 Sec Cor.
64.00	Ravine bears S.E.
80.13	Intersect N and S Line 12 lks South of the Cor to Sec 3. 4. 9 and 10 from which Cor I run South 89° 55' W. on true line between Sec 4 and 9 Va 14° 40' E
40.06½	Set Post deposit charred stake raised mound of earth with pits as per instructions for 1/4 Sec Cor
80.13	The Corner to Sections 4. 5. 8 and 9

Land high & rolling Soil 3d rate

Township 8 N R 25 W. 6th P.M.

Chains	
	North on true line between Sections 4 and 5 Va 14° 40' E
40.00	Set Post deposit charred stake raised mound of earth with pits as per instructions for 1/4 Sec Cor.
46.00	Ravine bears S.E.
79.23	Intersect 2nd Standard Parallel North 20 chns 25 lks west of the Cor to Sections 33 and 34 - 5 9 N R 25 W. where I set Post deposit charred stake raised mound of earth with pits as per instructions for closing Corner to Sections 4 and 5 T 8 N R 25 W.

Land high and rolling Soil 3rd rate

May 23rd

Township 8 N R 25 W. 6th P.M.

Chains	North between Sec 31 and 32 Va 14° 40' E
40.00	Set Post deposit charred stake raised mound of earth with pits as per instructions for 1/4 Sec Cor
76.00	Ravine bears S E
80.00	Set Post deposit charred stake raised mound of earth with Pits as per instructions for Corner to Sec 29. 30. 31 & 32
	Land high & rolling Soil 3rd rate

Township 8 N R 25 W. 6th P.M.

Chains	East on a random line between Sec 29 and 32 Va 14° 40' E
40.00	Set Post for temporary 1/4 Sec Cor
79.94	Intersect N and S line 19 lks South of the Cor to Sections 28. 29. 32 and 33 from which Cor S run
	South 89° 52. W. on true line between Sec 29 and 32 Va 14° 40' E
39.97	Set Post deposit charred stake raised mound of earth with pits as per instructions for 1/4 Sec Cor
79.94	The Cor to Sec 29. 30. 31 and 32
	Land high & rolling Soil 3rd rate

Township 8 N R 25 W. 6th P.M.

Chains	
	West on a random line between Sec 30 and 31 Var 14° 40' E
3.00	Ravine bears S.E.
40.00	Set Post for temporary 1/4 Sec Cor
76.00	Edge of outcrop
80.95	Intersect West boundary of Township 28 lks North of Cor to Sec 30 and 31 from which Corner I run North 89° 48' E. on true line between Sec 30 and 31. Var 14° 40' E
40.95	Set Sandstone 13 x 15 x 6 for 1/4 Sec Cor
80.95	The Corner to Sections 29. 30. 31 and 32

Land high & broken Soil 3rd rate

Township 8 N R 25 W. 6th P.M.

Chains	
	North between Sec 29 and 30 Var 14° 40' E
40.00	Set Sandstone 12 x 13 x 7 for 1/4 Sec Cor.
80.00	Set Post deposit charred stake raised mound of earth with pits as per instructions for Corner to Sec 19. 20. 29 & 30

Land high rolling Prairie Soil 3rd rate

Township 8 N R 25 W. 6th P.M.

Chains	East on a random line between Sec 20 and 29 Va 14°40' E
40.00	Set Post for temporary 1/4 Sec Cor
80.12	Intersect N and S Line 11 lks South of the Corner to Sections 20. 21. 28 and 29 from which Corner I run South 89°55 W. On true line between Sec 20 and 29 Va 14°40' E
40.06	Set Post deposit charred stake raised mound of Earth with pits as per instructions for 1/4 Sec Cor
80.12	The Cor to Sec 19. 20. 29 and 30

Land high & rolling Soil 3rd rate

Township 8 N R 25 W. 6th P.M.

Chains	West on a random line between Sec 19 and 30 Va 14°40' E
18.00	Ravine trav S.
40.00	Set Post for temporary 1/4 Sec Cor
80.87	Intersect West boundary of Township 21 lks North of Corner to Sec 19 and 30 from which Corner I run North 89°51' E. On true line between Sec 19 and 30 Va 14°40' E
40.87	Set Sandstone 11 x 15 x 6 for 1/4 Sec Cor
80.87	The Cor to Sections 19. 20 29 and 30

Land high & rolling Soil 3rd rate

Township 8 N. R 25 W. 6th P.M.

Chains	North between Sec 19 and 20 Var 14°40' E
40.00	Set Post deposit charred state raised mound of earth with Pits as per instructions for 1/4 Sec Cor.
80.00	Set Post deposit charred state raised mound of earth with pits as per instructions for Corner to Sec 17. 18. 19 & 20
	Land high rolling Prairie Soil 3rd rate

Township 8 N. R 25 W. 6th P.M.

Chains	East on a random line between Sec 17 and 20 Var 14°40' E
40.00	Set Post for temporary 1/4 Sec Cor.
80.06	Intersect N and S Line at the Corner to Sections 16. 17. 20 and 21 from which Corner I run West. On true line between Sec 17 and 20 Var 14°40' E
40.03	Set Post deposit charred state raised mound of earth with pits as per instructions for 1/4 Sec Cor.
80.06	The Corner to Sec 17. 18. 19 & 20
	Land high & rolling Soil 3rd rate
	May 24th

Township 8 N. R 25 W. 6th P.M.

Chains	
	West on a random line between Sec 18 & 19 Va 14° 40' E
40.00	Set Post for temporary 1/4 Sec Cor.
50.50	Ravine bears S.W.
80.69	Intersect West boundary of Township 15 lks North of the Corner to Sec 18 & 19 from which Corner I run North 89° 54' E. on true line between Sec 18 & 19 Va 14° 40' E
40.69	Set Post deposit charred stake raised mound of earth with pits as per instructions for 1/4 Sec Cor.
80.69	The Cor to Sections 17. 18 19 & 20.
	Land high rolling Soil 3rd rate

Township 8 N. R 25 W. 6th P.M.

Chains	
	North between Sec 17 & 18 Va 14° 40' E
40.00	Set Post deposit charred stake raised mound of earth with pits as per instructions for 1/4 Sec Cor
54.00	Ravine bears S.W.
80.00	Set Post deposit charred stake raised mound of earth with pits as per instructions for Corner to Sections 7. 8. 17 & 18
	Land high rolling Prairie Soil 3rd rate unfit for cultivation

Township 8 N. R 25 W. 6th P.M.

Chains	East on a random line between Sec 8 & 17 Var 14° 40' E
21.00	Ravine bears S.W.
40.00	Set Post for temporary 1/4 Sec. Cor
79.95	Intersect N. & S. Line 17 lks South of the Cor to Sec 8, 9, 16 & 17 from which Cor I run South 89° 53' W. on true line between Sec 8 & 17 Var 14° 40' E
39.97½	Set Post deposit charred stake raised mound of earth with pits as per instructions for 1/4 Sec Cor
79.95	The Cor to Sec 7, 8, 17 & 18
	Land high & broken Soil 3rd rate

Township 8 N. R 25 W. 6th P.M.

Chains	West on a random line between Sections 7 & 18 Var 14° 40' E
40.00	Set Post for temporary 1/4 Sec Cor
80.50	Intersect West boundary of Township 23 links North of the Cor to Sec 7 & 18 from which Corner I run North 89° 50' E. on true line between Sections 7 & 18 Var 14° 40' E
40.50	Set Post deposit charred stake raised mound of earth with pits as per instructions for 1/4 Sec Cor
80.50	The Cor to Sections 7, 8, 17 & 18.
	Land high & broken Soil 3rd rate

Township 8 N R 25 W. 6th P.M.

Chains	North between Sec 7 & 8 Var 14° 40' E
40.00	Set Post deposit charred stake raised mound of earth with pits as per instructions for 1/4 Sec Cor.
80.00	Set Post deposit charred stake raised mound of earth with pits as per instructions for Cor to Sections 5.6 7 & 8
	Land high rolling Prairie Soil 3rd rate

Township 8 N R 25 W. 6th P.M.

Chains	East on a random line between Sec 5 & 8 Var 14° 40' E
40.00	Set Post for temporary 1/4 Sec Cor.
80.09	Intersect Tr. S. line at the Cor to Sec 4.5.8 & 9 from which Cor I run West on true line between Sec 5 & 8 Var 14° 40' E
40.04½	Set Post deposit charred stake raised mound of earth with pits as per instructions for 1/4 Sec Cor
80.09	The Cor to Sections 5.6 7 & 8
	Land high & rolling Soil 3rd rate

Township 8 N. R 25 W. 6th P.M.

Chains	
	West on a random line between Sections 6 & 7 Var 14° 40' E
40.00	Set Post for temporary 1/4 Sec Cor
80.38	Intersect West boundary of Township 18 links North of Cor to Sec 6 & 7 from which Cor I ran North 89° 52' E. on true line between Sec 6 & 7 Var 14° 40' E
40.38	Set Post deposit charred stake raised mound of earth with pits as per instructions for 1/4 Sec Corner
80.38	The Corner to Sections 5.6 7 & 8.
	Land high & rolling Prairie Soil 3rd rate

Township 8 N. R 25 W. 6th P.M.

Chains	
	North on true line between Sections 5 & 6 Var 14° 40' E
40.00	Set Post deposit charred stake raised mound of earth with pits as per instructions for 1/4 Sec Cor
79.08	Intersect 2nd Standard Parallel North 20 chs 9 lks west of the Corner to Sections 32 & 33 T 9. N R 25 W. where I set Post deposit charred stake raised mound of earth with pits as per instructions for Closing Corner to Sections 5 & 6 T 8. N R 25 W.
	Land high & rolling Soil 3rd rate
	May 25th

General Description

The land throughout this Township is high, and broken by deep Ravines without Water or timber excepting some few pools or standing water in Plum Creek on the east boundary of the Township.

Soil 3rd rate unfit for cultivation

A List of the names of the individuals, who assisted in running, measuring and marking the Subdivision Lines and Corners of the foregoing Field Notes of Township No 8 Eight North of Range (25) twenty five West of the Sixth Principal Meridian.

William Zigler	Chainman
Samuel Wall	Chainman
J M Clarke	Axeman & Roundsman
Levi Martin	Flagman
James L Slocum	Compassman

We hereby certify that we assisted James L Slocum Deputy Surveyor in Subdividing Township No 8 North of the Base Line of Range No 25 West of the 6th P.M. and that said Township has been in all respects to the best of our knowledge and belief well and faithfully Surveyed and the boundary monuments planted according to the instructions of the Surveyor General

William Zigler Chainman
Samuel Wall Chainman
J. M. Clark Axeman & Roundman
Levi Martin Flagman

Subscribed and Sworn to by the above named persons before me a Notary Public in and for the County of Webster in the State of Nebraska This 1st day of June AD 1872

O. W. Brown
Notary Public

I James L. Slocum do solemnly swear, that in pursuance of a Joint Contract No 50 wherein David V. Stephenson and James L. Slocum are joint Contractors with E. E. Cunningham United States Surveyor General for the District of Nebraska and Iowa bearing date the Fifth day of April AD 1872 I have well faithfully and truly in my own proper person, and in strict conformity with the instructions of the Surveyor General, the Surveying Manual and the Laws of the United States, Surveyed all those parts or portions of Township No 8 N. of the base Line of Range 25 West of the 6th Principal Meridian in the State of Nebraska, as are represented in the foregoing Field Notes as having been Surveyed under my direction - and I do further Solemnly Swear that all the corners of said Survey have been established and perpetuated in strict accordance with the Surveying manual and printed Instructions and that the foregoing on the original Field Notes of such Survey

Jas. L. Slocum

Deputy Surveyor

Subscribed to by the said James L. Slocum Deputy Surveyor and sworn to before me a Notary Public within and for the County of Webster in the State of Nebraska this first day of June AD 1872

O. W. Brown
Notary Public

Survey Commenced May 20th 1872
and Completed May 25th 1872

Surveyor General's Office
Plattsmouth July 26 1872

The foregoing field notes of the Survey of the Subdivision Lines of Township No 8. N. Base Line Range No 25 W. 6th P.M. in the State of Nebra Executed by James L. Slocum under joint Contract No 50 dated April 5th 1872. wherein D. T. Stephenson and James L. Slocum are joint Contractors in the month of May 1872 having been critically examined the necessary corrections and explanations made the said field notes and the Surveys they describe are hereby approved

E. E. Cunningham

Surveyor General

General Land Office • Original Field Notes

Book Number

486

The images in this file are photographs of the notes of the original surveys of the State of Nebraska on file in the Office of the Nebraska State Surveyor located in Lincoln, Nebraska.

The original surveys in Nebraska began in the mid 1850's and were completed in the mid 1880's. The Nebraska office of the Surveyor General was closed June 30, 1886.