General Land Office • Original Field Notes

Book Number

487

The images in this file are photographs of the notes of the original surveys of the State of Nebraska on file in the Office of the Nebraska State Surveyor located in Lincoln, Nebraska.

The original surveys in Nebraska began in the mid 1850's and were completed in the mid 1880's. The Nebraska office of the Surveyor General was closed June 30, 1886.

T. 9-12 N.
R. 25 W.
55

Field No
of the
Survey and su
of Township 9
Base Line, Ra
West of the 6th
Meridian, in th
of Nebraska.
Executed by Chaun
Wiltse, under joint c
No. 16. wherein Chaun
Wiltse and Frank M.
Lonsdale are joint contract-
ors.

Survey commenced Aug. 11th,
1869.
Survey completed Aug 15th
1869.

Field Notes
of the
Survey and sub-division
of Township 9 North of the
Base Line, Range No 25
West of the 6th Principal
Meridian, in the State
of Nebraska.
Executed by Chauncey
Wilter, and for point contract
No. 16. wherein Chauncey
Wilter and Frank M.
Lonsdale are joint contract-
ors.

Survey commenced Aug. 11th,
1869.
Survey completed Aug 15th
1869.

List of names of those employed to assist in Surveying this Township.

George F. Kendall
Albert G. Kendall } chainmen
W. A. Richards
C. P. Moore } axmen & monumenters

Index Diagram

Township 9 North Range 25 West

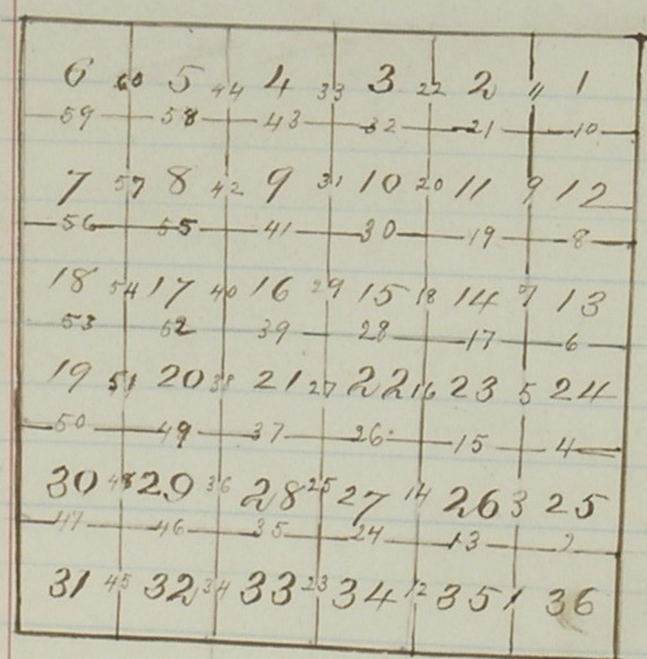

Township 9 N. Range 25 West

chains

To determine the proper adjustment of my compass for sub-dividing this Township I commence at the corner to Township 9 North Range 24 & 25 W. of 6th. Pr. Mer. on Second Standard Parallel N. and run thence North on a blank line, on the East Boundary of Section 36.

Variation 13° 15' East

40.06 To a point 15 links East of 1/4 Section Corner.

80.07 To a point 34 links East of corner to Sect. 25 and 36

Therefore to retrace this line or run parallel thereto my compass must be adjusted to a Variation of 13° 30' East.

Township 9 N. Range 25 West

Chains	
	North bet. Sec. 35 and 36
	Variation 3° 30' East
40.00	Set post. deposit chained stake, raise mound of earth with pits, as per instructions for 1/4 Sec. Corner.
57.00	Ravine descends S.W.
80.00	Set post. deposit chained stake, raise mound of earth with pits, as per instructions for corner to Sec. 25. 26. 35 and 36
	Surface rolling.
	Soil 2nd rate.

Township 9 N. Range 25 West

Chains	
	East on random line bet. Sec. 25 and 36
	Variation 14° East
25.00	Ravine descends S.W.
40.00	Set post for temporary 1/4 Sec. Corner
79.95	Intersect East Boundary of Township 84 links North of corner to Sec. 25 and 36 from which corner I run N. 89° 47' West on true line bet. Sec. 25 and 36.
	Variation 14° East
39.97½	Set post. deposit chained stake, raise mound of earth with pits, as per instructions for 1/4 Sec. Cor.
79.95	Corner to Sec. 25. 26. 35 and 36
	Surface rolling.
	Soil 2nd rate.

Township 9 N. Range 25 West

Ch	chains	
		North bet. Sec. 25 and 26
		Variation 13° 30' East
40	40.00	Set post, deposit chained stake, raise mound of earth with pits, as per instructions for 1/4 Sec. Cor.
	80.00	Set post. deposit chained stake, raise mound
57.		of earth with pits, as
80.		per instructions for Corner to Sec. 23. 24. 25 and 26.
		Surface rolling.
		Soil 2d rate.

Township 9 N. Range 25 West

chains	
	East on Random line bet. Sec. 24 and 25
	Variation 13° 50' East
10.00	Ravine descends S.E.
40.00	Set post for temporary 1/4 Sec. Corner
79.90	Intersect East Boundary of Township 29 links North of corner to Sec. 24 and 25 from which corner I run N 89° 51' West on true line bet. Sec. 24 and 25
	Variation 13° 50' East
39.95	Set post. deposit chained stake, raise mound of earth with pits, as per instructions for 1/4 Sec. Corner
79.90	Comp to Sec. 23. 24. 25 and 26
	Surface rolling.
	Soil 2d rate

Township 9 N. Range 25 West

chains	
	North bet. Sec. 23 and 24
	Variation 13° 30' East
40.00	Set post. deposit chained stake, raise mound of earth with pits, as per instructions for 1/4 Sec. corner,
80.00	Set post. deposit chained stake, raise mound of earth with pits as per instructions for corner to Sec. 13. 14. 23 and 24
	Surface rolling.
	Soil 2nd rate.

Township 9 N. Range 25 West

chains	
	East on Random line bet. Sec. 13 and 24
	Variation 13° 50' East
40.00	Set post for temporary 1/4 Section Corner.
75.00	Canon descends North
79.98	Intersect East Boundary of Township 9 link. South of corner to Sec. 13 and 24
	from which corner I run S 89° 56' West on true line bet. Sec. 13 and 24
	Variation 13° 50' East
39.99	Set post. deposit chained stake, raise mound of earth with pits, as per instructions for 1/4 Sec. Cor.
79.98	Corner to Sec. 13. 14. 23 and 24.
	Surface broken.
	Soil 3rd rate.

Township 9 North, Range 25 W

chains	
	North bet. Sec. 13 and 14
	Variation 13° 30' East
40.00	Set post, deposit chained stake, raise mound of earth with pits as per instructions, for 1/4 Section Corner.
41.00	Ravine descends N.E.
80.00	Set post, deposit chained stake, raise mound of earth with pits, as per instructions, for corner to Sec. 11.12.13 and 14.
	Surface rolling
	Soil 2d rate.

Township 9 N. Range 25 West

chains	
	East on Random line bet. Sec. 12 and 13
	Variation 13° 50' East
25.00	Ravine descends N.E.
40.00	Set post for temporary 1/4 Section Corner.
60.00	Cañon descends N.W.
80.18	Intersect East Boundary of Township .7 lks. South of corner to Sec. 12 and 13 from which corner Inn S 89° 57' West on true line bet. Sec. 12 and 13
	Variation 13° 50' East
40.09	Set post; deposit chained stake, raise mound of earth with pits, as per instructions, for 1/4 Sec corner
80.18	Corner to Sec. 11.12.13 + 14
	Surface broken.
	Soil 3d rate.

Township 9 N. Range 25 West

chains	
	North bet. Sec. 11 and 12
	Variation 13° 25' East
39.00	Cañon descends N.E.
40.00	Set post. deposit chained stake, raise mound of earth with pits, as per instructions for 1/4 Section Corner.
60.00	Cañon descends S.E.
75.00	Cañon descends S.E.
80.00	Set post. deposit chained stake, raise mound of earth with pits, as per instructions, for corner to Sec. 1. 2. 11 and 12
	Surface broken.
	Soil 3rd rate.

Township 9 N. Range 25 West

chains	
	East on Random line bet. Sec. 1 and 12
	Variation 13° 50' East
40.00	Set post for temporary 1/4 Section Corner.
51.00	Cañon descends North
80.26	Intersect East Boundary 16 links South of corner to Sec. 1 and 12 from which corner I run
	S 89° 53' West on true line bet. Sec. 1 and 12
	Variation 13° 50' East
40.13	Set post. deposit chained stake, raise mound of earth with pits, as per instructions for 1/4 Section Corner.
80.26	Corner to Sec. 1. 2. 11 and 12
	Surface broken.
	Soil 3rd rate.

Township 9 North, Range 25 West

chains	
	North on Random line bet. Sec. 1 and 2
	Variation 13° 25' East
3.00	Cañon descends N. East
17.00	Cañon descends N. East
20.00	Cañon descends East
40.00	Set post, for temporary 1/4 Section corner.
72.50 ~~72.50~~	Cañon descends West.
80.96	Intersect North Boundary of Township 36 links West of corner to Sec. 1 and 2 from which corner I run S 15' West on true line bet. Sec. 1 and 2
	Variation 13° 25' East
40.96 ~~40.~~	Set post, deposit chained stake, raise mound of earth with pits, as per instructions for 1/4 Sec. Corner.
80.96	Corner to Sec. 1. 2. 11 and 12 Surface broken. Soil 3d rate.
	Aug. 11th 1869

Township 9 N. Range 25 West

chains	
	North bet. Sec. 34 and 35
	Variation 13° 40' East
2.50	Leave creek bottom bears E & West
~~40.00~~ 40.00	Set post, deposit chained stake, raise mound of earth with pits, as per instructions for 1/4 Sec. Cor.
80.00	Set post, deposit chained stake, raise mound of earth with pits, as per instructions for corner to Sec. 26. 27. 34 & 35. Surface rolling. Soil 2d rate.

Township 9 N. Range 25 West

chains	
	East on Random line bet. Sec. 26 and 35
	Variation 14° East
40.00	Set post, for temporary 1/4 Section Corner.
80.10	Intersect N and S line 6 links N. of corner to Sec. 25. 26. 35 and 36 from which corner I run N. 89° 57' West on the line bet. Sec. 26 and 35
	Variation 14° East
40.05	Set post, deposit chained stake, raise mound of earth with pits, as per instructions for 1/4 Section Corner.
80.10	Corner to Sec. 26. 27. 34 and 35
	Surface rolling.
	Soil 2nd rate.

Township 9 N. Range 25 West

chains	
	North bet. Sec. 26 and 27
	Variation 13° 50' East
40.00	Set post, deposit chained stake, raise mound of earth with pits, as per instructions, for 1/4 Section Corner.
70.00	Ravine descends S. W.
80.00	Set post, deposit chained stake, raise mound of earth with pits, as per instructions, for corner to Sec. 22. 23. 26. 27
	Surface rolling.
	Soil 2nd rate.

Township 9 N. Range 25 West

chains	
	East on Random line bet. Sec. 23 and 26
	Variation 14° East
12.00	Ridge descends S.W.
40.00	Set post for temporary 1/4 Section Corner,
80.36	Intersect N and S line 20 links North of corner to Sec. 23. 24. 25 and 26 from which corner Sun N 89° 51' West on true line bet. Sec. 23 and 26
	Variation 14° East
40.18	Set post, deposit chained stake, raise mound of earth with Pits, as per instructions for 1/4 Section Corner,
80.36	Corner to Sec. 22. 23. 26 and 27
	Surface rolling. Soil 2nd rate.

Township 9 N. Range 25 West

chains	
	North bet. Sec. 22 and 23
	Variation 13° 50' East
40.00	Set post, deposit chained stake, raise mound of earth with Pits, as per instructions for 1/4 Section Corner.
80.00	Set post, deposit chained stake, raise mound of earth with Pits, as per instructions, for corner to Sec. 14. 15. 22 and 23.
	Surface rolling. Soil 2nd rate.

Township 9 N. Range 25 West

chains	
	East on Random line bet. Sec. 14 and 23
	Variation 14° East
39.50	Ravine descends S.E.
40.00	Set post for temporary 1/4 Section Corner.
61.00	Ravine descends S.W.
80.50	Intersect N. and S. line 16 links N. of corner to Sec. 13. 14. 23 and 24 from which corner I run N 89° 53' West on true line bet. Sec. 14 and 23
	Variation 14° East
40.25	Set post, deposit chained stake, raise mound of earth, with pits, as per instructions, for 1/4 Sec. Corner.
80.50	Corner to Sections 14, 15, 22 and 23
	Surface rolling.
	Soil 2nd rate.

Township 9 N. Range 25 West

chains	
	North bet. Sec. 14 and 15
	Variation 13° 50' East
23.00	Ravine descends West
40.00	Set post, deposit chained stake, raise mound of earth with pits, as per instructions, for 1/4 Sec. Co.
41.00	Ravine descends West
80.00	Set post, deposit chained stake, raise mound of earth with pits, as per instructions, for corner to Sec. 10. 11. 14 and 15
	Surface rolling.
	Soil 2nd rate.

Township 9 N. Range 25 West

chains	
	East on Random line bet. Sec. 11 and 14
	Variation 14° East
40.00	Set post for temporary 1/4 Section Corner
80.28	Intersect N. and S line 25 links N. of corner to Sec. 11. 12. 13 and 14 from which corner I run N. 89° 49' West on line line bet. Sec. 11 and 14
	Variation 14° East
40.14	Set post. deposit chained stake, raise mound of earth with Pits, as per instructions for 1/4 Sec. Corner.
80.28	Corner to Sec. 10. 11. 14 and 15
	Surface rolling. Soil 2d rate.

Township 9 N. Range 25 West

chains	
	North bet. Sec. 10 and 11
	Variation 14° East
34.00	Ravine descends N.W.
39.00	Ravine descends West
40.00	Set post. deposit chained stake, raise mound of earth with Pits, as per instructions for 1/4 Section Corner.
80.00	Set post. deposit chained stake, raise mound of earth with Pits, as per instructions for corner to Sec. 2. 3. 10 and 11
	Surface broken. Soil 3d rate.

Township 9 N. Range 25 West

chains	
	East on Random line bet. Sec. 2 and 11
	Variation 14° East
18.50	Cañon descends N.E.
40.00	Set post for temporary 1/4 Section Corner
49.00	Cañon descends North-
80.42	Intersect N. and S. line 7 lks. North of corner to Sec. 1. 2. 11 and 12 from which corner I run
	N. 89° 57' West on true line bet. Sec. 2 and 11
	Variation 14° East
40.21	Set post. deposit chamd stake, raise mound of earth with pits, as per instructions for 1/4 Section Corner.
80.42	Corner to Sec. 2. 3. 10 and 11
	Surface broken.
	Soil 3d rate.

Township 9 N. Range 25 West

chains	
	North on Random line bet. Sec. 2 and 3
	Variation 13° 50' East
20.50	Ravine descends S.W.
40.00	Set post for temporary 1/4 Section Corner.
61.00	Ravine descends N.E.
80.80	Intersect North Boundary of Township 60 links West of corner to Sec. 2 and 3 from which corner I run
	S. 25° West on true line between Sec. 2 and 3
	Variation 18° 50' East
40.80	Set post. deposit chamd stake, raise mound of earth with pits, as per instructions for 1/4 Sec. Cor.
80.80	Corner to Sec. 2. 3. 10 and 11
	Surface broken.
	Soil 3d rate
	Aug. 12th 1869

Township 9 N. Range 25 West

chains	
	North bet. Sec. 33 and 34
	Variation 13° 40' East
40.00	Set post. deposit chaned stake, raise mound of earth with pits, as per instructions for 1/4 Sec. Corner.
60.50	Ravine descends S.E.
80.00	Set post, deposit chaned stake, raise mound of earth with pits as per instructions for Cor. to Sections 27. 28. 33. and 34 — in ravine descends S. East
	Surface rolling.
	Soil 2d rate.

Township 9 N. Range 25 West

chains	
	East on Random line bet Sec. 27 and 34
	Variation 14° East
3.00	Ravine descends S.E.
20.50	Same ravine descends N.E.
36.00	A - ravine descends S.E.
40.00	Set post. for temporary 1/4 Section Corner.
79.80	Intersect N. and S. line 27 links North of corner to Sec. 26. 27. 34 and 35 from which corner I run
	N. 89° 48' West on true line bet. Sec. 27 and 34
	Variation 14° East
39.90	Set post, deposit chaned stake, raise mound of earth with pits, as per instructions, for 1/4 Sec. Corner.
79.80	Corner to Sec. 27. 28. 33 and 34
	Surface rolling.
	Soil 2d rate.

Township 9 N. Range 25 West

chains	
	North bet. Sec. 27 and 28
	Variation 13° 40' East
40.00	Set post. deposit chaned stake, raise mound of earth with pits, as per instructions for 1/4 Section Corner
80.00	Set post. deposit chaned stake, raise mound of earth with pits, as per instructions for corner to Sec. 21, 22, 27 and 28
	Surface rolling.
	Soil 2nd rate.

Township 9 N. Range 25 West

chains	
	East on Random line bet. Sec. 22 and 27
	Variation 14° East
2.70	Ravine descends South
40.00	Set post for temporary 1/4 Section Corner.
57.00	Ravine descends S.E.
79.87	Intersect N. and S. line 30 links North of corner to Sec. 22 23, 26 and 27 from which corner I run N. 89° 47' West on true line bet. Sec. 22 & 27
	Variation 14° East
39.93½	Set post. deposit chaned stake, raise mound of earth with pits, as per instructions for 1/4 Section Corner.
79.87	Corner to Sec. 21, 22, 27 and 28
	Surface rolling
	Soil 2nd rate.

chains	
	North bet. Sec. 21 and 22
	Variation 13° 50' East
22.00	Range descends S.E.
40.00	Set post. deposit chained stake, raise mound of earth with pits as per instructions, for 1/4 Sec. Corner.
80.00	Set post. deposit chained stake, raise mound of earth with pits as per instructions for corner to Sec. 15, 16. 21 and 22
	Surface rolling.
	Soil 2nd rate.

	East on Random line bet. Sec. 15 and 22
	Variation 14° East
40.00	Set post. for temporary 1/4 Section Corner.
80.06	Intersect N. and S. line 7 links North of corner to Sec. 14. 15. 22 and 23. from which corner I run N. 89° 57' West on true line bet. Sec. 15 and 22
	Variation 14° East
40.03	Set post. deposit chained stake, raise mound of earth with pits. as per instructions, for 1/4 Section Corner.
80.06	Corner to Sec. 15, 16. 21 and 22
	Surface rolling.
	Soil 2nd rate

Township 9 N. Range 25 West

chains	
	North bet. Sec. 15 and 16
	Variation 13° 50' East
6.00	Drain descends S.W.
40.00	Set post. deposit chained stake, raise mound of earth with pits, as per instructions, for 1/4 Section Corner.
80.00	Set post. deposit chained stake, raise mound of earth with pits, as per instructions for corner to Sec. 9. 10. 15. 16
	Surface polling.
	Soil 2nd rate.

Township 9 N. Range 25 West

chains	
	East on Random line bet. Sec. 10 and 15
	Variation 14° East
15.00	Drain descends S.W.
40.00	Set post for temporary 1/4 Section Corner.
80.20	Intersect N. and S. line 26 links North of corner to Sections 10. 11. 14 and 15 from which corner Run N. 89° 49' West on true line bet. Sec. 10 and 15
	Variation 14° East
40.10	Set post. deposit chained stake, raise mound of earth with pits as per instructions for 1/4 Section Corner.
80.20	Corner to Sec. 9. 10. 15 and 16
	Surface polling.
	Soil 2nd rate.

Township 9 N. Range 25 West

chains	
	North bet. Sec. 9 and 10
	Variation 13° 50' East
40.00	Set post. deposit chained
	stake, raise mound
	of earth with pits, as
	per instructions for
	1/4 Section Corner.
75.00	Ravine descends S.E.
80.00	Set post. deposit chained
	stake, raise mound
	of earth with pits as
	per instructions for
	Corner to Sec. 3.4.9 and 10
	Surface rolling.
	Soil 2nd rate.

Township 9 N. Range 25 W

chains	
	East on Random line
	bet. Sec. 3 and 10
	Variation 14° East
28.00	Ravine descends S.W.
40.00	Set post. for temporary
	1/4 Section Corner.
78.00	Ravine descends South
80.30	Intersect N. and S. line
	20 links North of corner
	to Sec. 2.3.10 and 11 from
	which corner I run
	N. 89° 51' West on true
	line bet. Sec. 3 + 10
	Variation 14° East
40.15	Set post. deposit chained
	stake, raise mound
	of earth with pits, as
	per instructions for
	1/4 Section Corner.
80.30	Corner to Sections
	3.4.9 and 10.
	Surface rolling.
	Soil 2nd rate.

Township 9 N. Range 25 West

chains	
	North on Random line between Sec. 3 and 4
	Variation 13° 50' East
40.00	Set post for temporary 1/4 Section Corner.
48.00	Cañon descends N.E.
60.00	Cañon descends N.E.
77.00	Cañon descends N.E.
80.92	Intersect North Boundary of Township 29 links West of corner to Sec. 3 and 4 from which corner I run S 12' West on true line bet. Sec. 3 and 4
	Variation 13° 50' East
40.92	Set post, deposit charred stake, raise mound of earth with pits, as per instructions for 1/4 Sec. Cor
80.92	Corner to Sec 3.4.9.10 Surface broken. Soil 3rd rate

Aug. 13th 1869

Township 9 N. Range 25 W

chains	
	North bet. Sec. 32 and 33
	Variation 13° 50' East
10.00	Ravine bears East — water in holes in ravine,
31.50	Ravine, with water in holes, bears S.W.
40.00	Set post, deposit charred stake, raise mound of earth with pits, as per instructions for 1/4 Section Corner.
63.20	Ravine descends S.E.
70.00	Ravine descends S.E.
80.00	Set post, deposit charred stake, raise mound of earth with pits as per instructions for corner to Sec. 28. 29. 32 and 33. Surface rolling. Soil 2nd rate.

Township 9 North, Range 25 W

chains	
	East on Random line bet. Sec. 28 and 33
	Variation 14° East
40.00	Set post for temporary 1/4 Section Corner.
50.00	Ravine, containing pools of water, descends N.E.
79.94	Intersect N. and S. line 8 links North of corner to Sec. 27. 28. 33 and 34 from which corner Bun N. 89° 57' West on line line bet. Sec. 28 and 33
	Variation 14° East
39.97	Set post. deposit chained stake, raise mound of earth with pits as per instructions for 1/4 Section Corner.
79.94	Corner to Sec. 28. 29. 32. 33
	Surface rolling.
	Soil 2nd rate.

Township 9 N. Range 25 W

chains	
	North bet. Sec. 28 and 29
	Variation 18° 50' East
3.75	Ravine descends West.
40.00	Set post. deposit chained stake, raise mound of earth with pits, as per instructions for 1/4 Section Corner.
80.00	Set post. deposit chained stake, raise mound of earth with pits as per instructions for corner to Sec. 20. 21. 28 and 29.
	Surface rolling.
	Soil 2nd rate

Township 9 N. Range 25 West

chains	
	East on Random line bet. Sec. 21 and 28 Variation 14° East
40.00	Set post for temporary 1/4 Section Corner.
50.00	Ravine descends N.E.
79.80	Intersect N and S. line 23 links North of corner to Sec. 21. 22. 27 and 28 from which corner I run N. 89° 50' West on true line bet. Sec. 21 and 28 Variation 14° East
39.90	Set post. deposit chained stake, raise mound of earth, with pits, as per instructions for 1/4 Section Corner.
79.80	Corner to Sections 20. 21, 28 and 29.
	Surface rolling. Soil 2d rate.

Township 9 N. Range 25 West

chains	
	North bet. Sec. 20 and 21 Variation 13° 50' East
40.00	Set post. deposit chained stake, raise mound of earth with pits, as per instructions for 1/4 Section Corner.
67.00	Ravine descends N.E.
80.00	Set post. deposit chained stake, raise mound of earth with pits, as per instructions for corner to Sec. 16. 17. 20. 21.
	Surface rolling. Soil 2d rate.

Township 9 N. Range 25 West

chains	
	East on Random line bet. Sec. 16 and 21
	Variation 14° East
20.00	Ravine descends S.E.
40.00	Set post. for temporary 1/4 Sec. Corner.
74.00	Drain descends S.W.
79.92	Intersect N. and S. line 12 links North of corner to Sec. 15, 16, 21 and 22 from which corner Azm N. 89° 55' West on line bet. Sec. 16 and 21
	Variation 14° East
39.96	Set post. deposit chained stake, raise mound of earth with pits, as per instructions for 1/4 Section Corner.
79.92	Corner to Sec. 16, 17, 20 and 21
	Surface rolling.
	Soil 2nd rate

Township 9 N. Range 25 W.

chains	
	North bet. Sec. 16 and 17
	Variation 13° 50' East
14.00	Ravine descends S.E.
16.50	Ravine descends S.E.
40.00	Set post. deposit chained stake, raise mound of earth with pits, as per instructions for 1/4 Section Corner.
44.00	Ravine descends S.W.
73.50	Ravine - same - descends S.E.
77.50	Ravine - same - descends S.W.
80.00	Set post. deposit chained stake, raise mound of earth with pits, as per instructions, for corner to Sec. 8, 9, 16 and 17
	Surface rolling.
	Soil 2nd rate.

Township 9 N. Range 25 W

chains	
	East on Random line bet. Sec. 9 and 16 Variation 14° East
1.50	Ravine descends S.E.
35.00	Ravine descends S.W.
40.00	Set post for temporary 1/4 Section Corner.
80.12	Intersect N. and S. line 6 links North of corner to Sec. 9.10.15 and 16 from which corner I run N. 89° 57' West on true line bet. Sec. 9 and 16 Variation 14° East
40.06	Set post. deposit chained stake, raise mound of earth with pits as per instructions, for 1/4 Section Corner.
80.12	Corner to Sec. 8.9.16. and 17. Surface rolling. Soil 2nd rate

Township 9 North, Range 25 W

chains	
	North bet. Sec. 8 and 9 Variation 13° 30' East
.50	Ravine descends S.E.
6.00	Same ravine descends S.W.
12.00	Same ravine descends S.E.
18.00	Drain descends S.W.
34.00	Drain descends S.E.
40.00	Set post. deposit chained stake, raise mound of earth with pits, as per instructions, for 1/4 Section Corner
80.00	Set post. deposit chained stake, raise mound of earth with pits, as per instructions, for corner to Sec. 4.5.8 and 9 Surface rolling. Soil 2nd rate.

Township 9 N. Range 25 W.

chains	
	East on Random line bet. Sec. 4 and 9
	Variation 14° East
40.00	Set post for temporary 1/4 Section Corner.
55.00	Ravine descends S.W.
80.12	Intersect N. and S. line 15 links North of corner to Sec. 3. 4. 9 and 10 from which corner I run.
	N. 89° 54' West on true line bet. Sec. 4 and 9
	Variation 14° East
40.06	Set post. deposit charred stake, raise mound of earth with pits, as per instructions for 1/4 Section Corner.
80.12	Corner to Sec. 4. 5. 8 and 9 Surface polling. Soil 2nd rate.

Township 9 N. Range 25 W.

chains	
	on a random line North bet. Sec. 4 and 5
	Variation 13° 50' East
40.00	Set post for temporary 1/4 Section Corner.
63.50	Ravine descends S.W.
80.15	Intersect North Boundary of Township 15 links West of corner to Sec. 4 and 5 from which corner I run S 6' West on true line bet. Sec. 4 and 5.
	Variation 13° 50' East
40.15	Set post. deposit charred stake, raise mound of earth with pits, as per instructions for 1/4 Sec. Cor.
80.15	Corner to Sec. 4. 5. 8 and 9 Surface polling. Soil 2nd rate.

Township 9 N. Range 25 West

chains	
	North bet. Sec. 31 and 32
	Variation 13° 50' East
17.00	Ravine descends S.E.
	(water in holes, in ravine,
40.00	Set post. deposit chand
	stake, raise mound
	of earth with pits, as
	per instructions, for
	1/4 Section Corner.
80.00	Set post. deposit chand
	stake, raise mound of
	earth with pits, as per
	instructions for corner
	to Sec. 29. 30. 31 and 32
	Surface rolling.
	Soil 2nd rate.

Township 9 N. Range 25 West

chains	
	Eastern Random line
	bet. Sec. 29 and 32
	Variation 14° East
16.25	Ravine descends N.E.
27.60	Ravine descends S.E.
40.00	~~Set temporary 1/4 sec cor~~
80.09	Intersect N. and S. line
	42 links ~~West~~ N. of corner
	to Sec. 28 29 ~~30. 31 and~~ 32 33
	From which corner I run
	N. 89° 42' West on true
	line bet. Sec. 29 and 32
	Variation 14° East
40.04	Set post. deposit chand
	stake, raise mound
	of earth with pits, as
	per instructions for 1/4
	Section corner.
80.09	Corner to Sec. 29. 30. 31
	and 32.
	Surface rolling.
	Soil 2nd rate.

Township 9 N. Range 25 West

chains	
	West on Random line bet. Sec. 30 and 31
	Variation 14° East
4 40.00	Set post for temporary 1/4 Section Corner.
5 67.00	Drain descends S.E.
8 80.12	Intersect West Boundary of Township 15 links South of corner to Sec. 30 and 31 — from which corner I run S 89° 54' East on true line bet. Sec. 30 and 31
	Variation 14° East
4 40.12	Set post, deposit chained stake, raise mound of earth with pits, as per instructions for 1/4 Section Corner.
8 80.12	Corner to Sec. 29. 30. 31 and 32.
	Surface rolling.
	Soil 2nd rate.

Aug. 14th 1889

Township 9 N. Range 25 West

chains	
	North bet. Sec. 29 and 30
	Variation 13° 50' East
26.00	Drain descends S.E.
40.00	Set post, deposit chained stake, raise mound of earth with pits as per instructions for 1/4 Section Corner.
80.00	Set post, deposit chained stake, raise mound of earth with pits, as per instructions, for corner to Sec. 19. 20. 29 and 30
	Surface rolling.
	Soil 2nd rate.

Township 9 N. Range 25 West

chains	
	East on Random line bet. Sec. 20 and 29
	Variation 14° East
6.50	Drain descends South
40.00	Set post for temporary 1/4 Section Corner.
80.16	Intersect N and S line 28 links ~~South~~ North of corner to Sec. 20. 21. 28 and 29 from which corner Dum N. 89° 48' West on true line bet. Sec. 20 and 29
	Variation 14° East
40.08	Set post. deposit chained stake, raise mound of earth with pits, as per instructions for 1/4 Section Corner.
80.16	Corner to Sec. 19. 20. 29 and 30
	Surface rolling.
	Soil 2nd rate.

Township 9 N. Range 25 West

chains	
	West on Random line bet. Sec. 19 and 30
	Variation 14° East
40.00	Set post for temporary 1/4 Section Corner.
55.00	Drain descends South
79.90	Intersect West Boundary of Township 8 links South of corner to Sec. 19 and 30 from which corner Dum
	S. 89° 57' East on true line bet. Sec. 19 and 30.
	Variation 14° East
39.90	Set post. deposit chained stake, raise mound of earth with pits, as per instructions for 1/4 Section Corner.
79.90	Corner to Sec. 19. 20. 29 + 30
	Surface rolling.
	Soil 2nd rate.

Township 9 N. Range 25 West

chains	
	North bet. Sec. 19 and 20
	Variation 13° 50' East
28.25	Drain descends S.E.
40.00	Set post, deposit chained stake, raise mound of earth with pits, as per instructions, for 1/4 Section Corner.
80.00	Set post, deposit chained stake, raise mound of earth with pits, as per instructions for corner to Sec. 17. 18. 19 and 20
	Surface rolling.
	Soil 2nd rate.

Township 9 N. Range 25 West

chains	
	East on Random line bet. Sec. 17 and 20
	Variation 14° East
26.00	Ravine descends N.E.
40.00	Set post, for temporary 1/4 Section Corner.
44.50	Ravine descends N.E.
79.86	Intersect N and S. line 46 links North of corner to Sec. 16. 17. 20 & 21 from which corner I run N. 89° 40' West on true line bet. Sec. 17 and 20
	Variation 14° East
39.93	Set post, deposit chained stake, raise mound of earth with pits, as per instructions, for 1/4 Section Corner.
79.86	Corner to Sec. 17. 18. 19 & 20
	Surface rolling.
	Soil 2nd rate.

Township 9 N. Range 25 West

Chains		
		West on Random line bet. Sec. 18 and 19
		Variation 14° East
40	40.00	Set post, for temp'rary 1/4 Section Corner.
55	79.76	Intersect West Boundary
80		of Township 25 links South of corner to Sec. 18 and 19 from which corner I run
		S 89° 49' East on line line bet. Sec. 18 and 19
		Variation 14° East
40	39.76	Set post. deposit chained stake, raise mound of earth with pits, as per instructions, for 1/4 Section Corn.
80	79.76	Corner to Sec. 17, 18, 19 and 20
		Surface rolling.
		Soil 2d rate

Township 9 N. Range 25 West.

Chains	
	North bet. Sec. 17 and 18
	Variation 13° 50' East
4.00	Drain descends N.W.
40.00	Set post. deposit chained stake, raise mound of earth with pits, as per instructions, for 1/4 Section Corner.
41.50	Enter drain descendg from S.W. North, Line runs in drain
57	
57.50	Leave drain bears N.E.
	drain contains water in holes.
80.00	Set post. deposit chained stake, raise mound of earth with pits, as per instructions for corner to Sec. 7. 8, 17, 18
	Surface rolling.
	Soil 2d rate.

Township 9 N. Range 25 West

chains	
	East on Random line bet. Sec. 8 and 17
	Variation 14° East
22.00	Drain descends N.E.
	water in holes.
37.00	Ravine descends South
40.00	Set post for temporary 1/4 Section corner
80.26	Intersect N. and S. line 39 links North of corner to Sec. 8. 9. 16 and 17 from which corner I run N. 89° 43' West on true line bet. Sec. 8 and 17
	Variation 14° East
40.13	Set post. deposit chained stake, raise mound of earth with pits, as per instructions for 1/4 Section Corner.
80.26	Corner to Sec. 7. 8. 17 and 18
	Surface rolling.
	Soil 2nd rate.

Township 9 N. Range 25 West

chains	
	West on Random line bet. Sec. 7 and 18
	Variation 14° East
10.00	Ravine descends N.E.
33.00	Ravine descends N.E.
40.00	Set post for temporary 1/4 Section corner.
79.69	Intersect West Boundary of Township 42 links South of corner to Sec. 7 and 18 from which corner I run S 89° 42' East on true line bet Sec. 7 and 18
	Variation 14° East
39.69	Set post. deposit chained stake, raise mound of earth with pits, as per instructions, for 1/4 Sec. Corner.
79.69	Corner to Sec. 7. 8. 17 and 18
	Surface rolling.
	Soil 2nd rate.

Township 9 N. Range 25 West

chains	
	North bet. Sec. 7 and 8
	Variation 13° 50' East
4 5.50	Drain descends N.E. water in holes
11.50	Drain descends N.W. " " "
21.00	Drain descends N.E. " " "
5 40.00	Set post. deposit chained stake, raise mound of earth with pits, as per instructions, for 1/4 Sec. Cor.
72.00	Ravine descends East
80.00	Set post. deposit chained stake, raise mound of earth with pits, as per instructions for corner to Sec. 5 6. 7 and 8
40	Surface rolling.
	Soil 2nd rate.
80	

Township 9 N. Range 25 West

chains	
	East on Random line bet. Sec. 5 and 8
	Variation 14° East
10.00	Ravine, descends S.E.
40.00	Set post for temporary 1/4 Section Corner.
46.70	Ravine descends S.W.
80.16	Intersect N. and S. line 36 links N. of corner to Sec. 4. 5. 8 and 9 from which corner I run N. 89° 45' West, on true line bet. Sec. 5 and 8
	Variation 14° East
40.08	Set post. deposit chained stake, raise mound of earth with pits, as per instructions, for 1/4 Sec. Cor.
80.16	Corner to Sec. 5. 6. 7 and 8
	Surface rolling.
	Soil 2nd rate.

Township 9 N. Range 25 West

chains	
	West on Random line bet. Sec. 6 and 7
	Variation 14° East
40.00	Set post for temporary 1/4 Section corner.
44.00	Ravine descends South
79.46	Intersect West Boundary of Township 29 links South of corner to Sec. 6 and 7 from which corner I run
	S 89° 47' 8" East on true line bet. Sec 6 and 7
	Variation 14° East
39.46	Set post. deposit chained stake, raise mound of earth with pits, as per instructions for 1/4 Section Corner.
79.46	Corner to Sec. 5. 6. 7 and 8
	Surface rolling.
	Soil 2d rate.

Township 9 N. Range 25 West

chains	
	North on Random line bet. Sec. 5 and 6
	Variation 14° East
9.50	Ravine descends East.
16.50	Ravine descends East.
40.00	Set post for temporary 1/4 Section corner, the ravine which begins S.E.
80.26	Intersect North Boundary of Township 20 links West of corner to Sec. 5 and 6 from which corner I run
	S. 9° West on true line between Sec. 5 and 6
	Variation 14° East
40.26	Set post. deposit chained stake, raise mound of earth with pits, as per instructions for 1/4 Section Corner.
80.26	Corner to Sec. 5. 6. 7 and 8
	Surface rolling.
	Soil 2d rate.

Aug. 15th 1869

61

Township 9 N. Range 25 West

General Description.

The surface of the greater part of this Township is gently rolling. Soil generally 2nd rate. Though in some parts it might be called 1st rate upland. There is no water except that standing in holes, retained from recent rains.

The grass is short, good for grazing.

The extreme Northern portion of this Township is broken by Cañons, Soil 3rd rate.

We hereby certify that we assisted Chauncey Wilkie, Deputy Surveyor, in surveying Township No 9 N. Range 25 West of the 6th Principal Meridian, in the State of Nebraska. and that said Township has, in all respects, to the best of our knowledge and belief, been well and faithfully surveyed and the boundary monuments planted according to the instructions of the Surveyor General.

A. G. Kendall Chainman
George F. Kendall Chainman
W. H. Richards } Axemen &
C. F. Moore } Monumenter

Subscribed and sworn to before me, a Justice of the Peace in and for the county of Lincoln and state of Nebraska this 29th day of Sep. 1869.

E. R. Ericsson
Justice of the Peace

I, Chauncey Wiltse,
Deputy Surveyor, do
solemnly swear that,
in pursuance of a joint
contract, wherein Chauncey
Wiltse and Frank M.
Lounsdale are joint
contractors with P. W.
Mitchcock, United States
Surveyor General for
Iowa and Nebraska,
bearing date the 27th
day of April, 1869, I
have well, faithfully
and truly, in my
own proper person, and
in strict conformity with
the instructions furnished
by the Surveyor General,
the Surveying Manual
and the laws of the
United States, surveyed
all those parts or portions
of Township No 9. North
of the Base Line, Range
No 24 West of the 6th
Principal Meridian
in the State of Nebraska,
as are represented in the
foregoing field notes
as having been surveyed
under my direction; and
I do further solemnly
swear that all the
corners of said surveys
have been established
and perpetuated in
strict accordance with
the Surveying Manual
and Printed instructions,
and that the foregoing
are the true and original
field notes of such
survey.

Chauncey Wiltse
Deputy Surveyor

State of Nebraska Cass County } ss

Subscribed in my presence and sworn to before me this 19th day of October 1869

Fam M Chapman
Notary Public

Surveyor General's Office
Plattsmouth Neb. Jany. 19. 1870

The foregoing field Notes of the Survey of the Subdivision lines of Township No. 9 North of the Base Line, Range No. 25 West of the 6th P. M. in the State of Nebraska, Executed by Chauncey Wiltse under Joint Contract, wherein Chauncey Wiltse and Frank M. Lonsdale are Joint Contractors, bearing date April 27th 1869, in the Month of August 1869, having been critically Examined, the necessary Corrections and Explanations made the said field notes and the Surveys they describe, are hereby approved.

Robt. R. Livingston
Surveyor General.

Field Notes
of the
Survey and Sub-divisions
of Township No 10 North
and Range No. 25 West
of the 6th Principal
Meridian in the State
of Nebraska.
Executed by Chauncey
Wilkie, under joint
Contract No 116, wherein
Chauncey Wilkie and
Frank M. Lonsdale
are joint contractors

Survey commenced Aug. 6th
1869.
Survey completed Aug. 10th
1869.

List of names of those employed to assist in surveying this Township.

George T. Kendall } Chainmen
Albert G. Kendall }
W. A. Richards } axemen and monumenter
C. P. Moore }

Index Diagram

Township 10 North Range 25 West

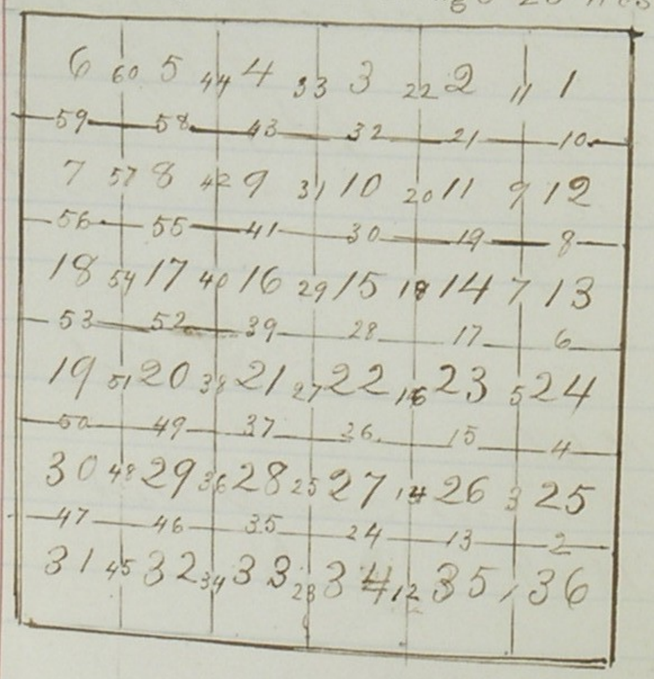

Meanders on page 62

Township 10 N. Range 25 West

chains

To determine the proper adjustment of my compass for sub-dividing this Township, I commence at the corner to Townships 9 and 10 N. bet. Ranges 24 and 25 W. and pur thence North on a blank on the East Boundary of Section 36.

Variation 13° 12' East

39.85 To a point 25 links East of 1/4 Sec. Corner.

79.68 To a point 54 links East of corner to Sect. 25 and 36. Therefore to retrace this line or run parallel thereto, my compass must be adjusted to a Variation of 13° 35' East

Township 10 N. Range 25 West

chains	
	North bet. Sec. 35 and 36
	Variation 13° East
5.00	Cañon descends N.W.
27.00	Cañon descends N.W.
40.00	Set post, deposit chained stake, raise mound of earth with pits, as per instructions, for 1/4 Sec. Cor.
47.00	Cañon descends N.E.
72.00	Cañon descends East
80.00	Set post, deposit chained stake, raise mound of earth with pits, as per instructions, for corner to Sec. 25. 26. 35 and 36.
	Surface broken by cañons Soil 3rd rate.

Township 10 N. Range 25 West

chains	
	East on Random line bet. Sec. 25 and 36
	Variation 13° 40' East
20.00	Cañon descends S.E.
31.50	Cañon descends S.E.
40.00	Set post for temporary 1/4 Section Corner.
60.50	Cañon descends N.E.
70.00	Cañon descends North
80.34	Intersect East Boundary of Township 32 links North of corner to Sec. 25 and 36 from which corner Iron N. 89° 46' West on true line bet. Sec. 25 and 36
	Variation 13° 46' East
40.17	Set post, deposit chained stake, raise mound of earth with pits, as per instructions for 1/4 Sec. Cor.
80.34	Corner to Sec. 25. 26. 35 and 36,
	Surface broken by cañons Soil 3rd rate.

Township 10 N. Range 25 West

chains	
	North bet. Sec. 25 and 26
	Variation 18° 40' East
20.00	Cañon descends S.E.
40.00	Set post, deposit chained stake, raise mound of earth with pits, as per instructions, for 1/4 Sec. Cor.
62.00	Cañon descends S.E.
80.00	Set post, deposit chained stake, raise mound of earth with pits, as per instructions, for corner to Sec. 23. 24. 25 and 26 — Corner in cañon.
	Surface broken by cañons
	Soil 3rd rate.

Township 10 N. Range 25 West

chains	
	East on Random line bet. Sec. 24 and 25
	Variation 18° 45' East
13.00	Cañon descends N.E.
17.50	Cañon descends N.E.
40.00	Set post for temporary 1/4 Section Corner, in cañon.
63.00	Cañon descends North.
70.00	Cañon descends North
80.50	Intersect East Boundary of Township 75 links North of corner to Sec. 24 and 25 from which corner Iron N. 89° 28' West on true line bet. Sec. 24 and 25
	Variation 18° 45' East
40.25	Set post, deposit chained stake, raise mound of earth with pits, as per instructions for 1/4 Sec. Cor.
80.50	Corner to Sec. 23. 24. 25 and 26,
	Surface broken by cañons
	Soil 3rd rate.

Township 10 N. Range 25 West

chains	
	North bet. Secs. 23 and 24
	Variation 13° 40' East
18.00	Cañon descends N.E.
35.00	Same cañon descends N.W.
40.00	Set post. deposit charred stake, raise mound of earth with pits, as per instructions for 1/4 Sec. Cor.
78.00	Leave bluffs and enter bottom bears N.W. and S.E.
80.00	Set post. deposit charred stake, raise mound of earth with pits, as per instructions for corner to Secs. 13. 14. 23 and 24
	Surface broken by cañons
	Soil 3d rate. (South of bluffs)
	North of bluffs. Platte River bottom — levels.
	Soil 1st rate

Township 10 N. Range 25 West

chains	
	East on Random line bet. Secs. 13 and 24
	Variation 13° 40' East
40.00	Set post for temporary 1/4 Section Corner.
80.06	Intersect East Boundary of Township 82 links South of corner to Secs. 13 and 24 from which corner I run S. 89° 25' West on true line bet. Secs. 13 and 24
	Variation 13° 40' East
40.03	Set post. deposit charred stake, raise mound of earth with pits, as per instructions for 1/4 Section Corner.
80.06	Corner to Secs. 13. 14. 23 and 24
	Surface level bottom.
	Soil 1st rate.

Township 10 N. Range 25 West

chains	
	North bet. Sec. 13 and 14
	Variation 18° 40' East
40.00	Set post. deposit chained stake, raise mound of earth with pits, as per instructions for 1/4 Section Corner.
80.00	Set post. deposit chained stake, raise mound of earth with pits, as per instructions for Corner to Sec. 11. 12. 13. 14 Surface level bottom Soil 1st rate.

Township 10 N. Range 25 West

chains	
	East on Random line bet. Sec. 12 and 13
	Variation 18° 50' East
40.00	Set post. for temporary 1/4 Section Corner.
79.84	Intersect East Boundary of Township 88 links North of corner to Sec. 12 and 13 from which corner I run N. 89° 22' West on true line bet. Sec. 12 and 13
	Variation 18° 50' East
39.92	Set post. deposit chained stake, raise mound of earth with pits, as per instructions for 1/4 Section Corner.
79.84	Corner to Sec. 11. 12. 13 and 14 Surface level bottom, Soil 1st rate.

Township 10 N. Range 25 West

chains	
	North bet. Sec. 11 and 12
	Variation 13° 40' East
40.00	Set post. deposit chained stake, raise mound of earth with pits, as per instructions for 1/4 Sec. Corner.
54.10	Drain descends N.E.
80.00	Set post. deposit chained stake, raise mound of earth with pits, as per instructions for corner to Sec. 1. 2. 11 and 12 Surface level bottom, Soil 1st rate.

Township 10 N. Range 25 West

chains	
	East on Random line bet. Sec. 1 and 12
	Variation 13° 50' East
16.00	Drain descends N.E.
40.00	Set post for temporary 1/4 Section Corner.
79.90	Intersect East Boundary of Township 94 links North of corner to Sec. 1 and 12 from which corner I run
	N. 89° 20' West on true line bet. Sec. 1 and 12
	Variation 13° 50' East
39.95	Set post. deposit chained stake, raise mound of earth with pits, as per instructions for 1/4 Section Corner.
79.90	Corner to Sec. 1. 2. 11 and 12 Surface level bottom Soil 1st rate

Township 10 N. Range 25 West

chains	
	North on Rapidan line bet. Sec. 1 and 2
	Variation 13° 40' East
40.00	Set post. for temporary 1/4 Section Corner.
71.00	Road bears N.W. and S.E
79.60	Intersect North boundary of the Township ~~N. and S. line~~
	13 links West of corner to Sec. 1 and 2 from which corner I run
	S 6' West on true line bet. Sec. 1 and 2
	Variation 13° 40' East
39.60	Set post. deposit chained stake, raise mound of earth with pits, as per instructions for 1/4 Section Corner.
79.60	Corner to Sec. 1. 2. 11 and 12
	Surface level bottom
	Soil 1st rate.

Aug. 6th 1869.

Township 10 N. Range 25 West

chains	
	North bet. Sec. 34 and 35
	Variation 13° 45' East
31.00	Cañon descends N.W.
38.00	Cañon - descends N.W.
40.00	Set post. deposit chained stake, raise mound of earth with pits, as per instructions, for 1/4 Section Corner,
62.00	Cañon descends N.E.
71.00	Cañon descends East
80.00	Set post. deposit chained stake, raise mound of earth with pits, as per instructions for corner to Sec. 26. 27. 34 and 35
	Surface broken by cañons
	Soil 3rd rate.

Township 10 N. Range 25 West

chains	
	East on Random line bet. Sec. 26 and 35
	Variation 13° 50' East
11.00	Cañon descends N.E.
24.00	Cañon descends ~~West~~ East along line, to 46.00 chains
40.00	Set post, for temporary 1/4 Section Corner, in cañon.
46.00	Same cañon descends N.E.
51.00	Same cañon descends S.E.
67.00	Cañon descends South East
70.00	Cañon descends South
79.78	Intersect N and S line 14 links South of corner to Sec. 25, 26, 35 & 36 ~~26 and 35~~ from which corner I run S 89° 54' West on true line bet. Sec. 26 and 35
	Variation 13° 50' East
39.89	Set post, deposit chained stake, raise mound of earth with pits, as per instructions, for 1/4 Section Corner
79.78	Corner to Sec. 26, 27, 34 & 35 ~~22, 23, 26 and 27~~ Surface broken by cañons. Soil 3rd rate

Township 10 N. Range 25 West

chains	
	North bet. Sec. 26 and 27
	Variation 13° 50' East
11.00	Cañon descends S.E.
40.00	Set post, deposit chained stake, raise mound of earth with pits, as per instructions for 1/4 Section Corner.
65.00	Cañon descends S.E.
72.00	Cañon descends S.E.
78.50	Cañon descends S.E.
80.00	Set post, deposit chained stakes, raise mound of earth with pits, as per instructions for corner to Sec. 22, 23, 26 and 27 Surface broken by cañons, Soil 3rd rate.

Township 10 N. Range 25 West

chains	
	East on Random line bet. Sec. 23 and 26
	Variation 13° 50' East
23.00	Cañon descende North
40.00	Set post for temporary 1/4 Section Corner
79.60	Cañon descende S.E.
79.88	Intersect N and S line 20 links North of corners Sec. 23. 24. 25 and 26 from which corner I run N. 89° 51' West on true line bet. Sec. 23 & 26,
	Variation 13° 30' East
39.94	Set post. deposit chained stake, raise mound of earth with pits, as per instructions for 1/4 Section Corner.
79.88	Corner to Sec. 22. 23. 26 and 27
	Surface broken by cañons, Soil 3d rate.

Township 10 N. Range 25 West

chains	
	North bet. Sec. 22 and 23
	Variation 13° 45' East
15.00	Cañon descende N.W.
40.00	Set post. deposit chained stake, raise mound of earth, with pits, as per instructions, for 1/4 Section Corner.
59.00	Cañon descende N.E.
79.00	Cañon descende N.E.
80.00	Set post. deposit chained stake, raise mound of earth with pits, as per instructions for corners Sec. 14. 15. 22 and 23. Surface broken by cañons, Soil 3d rate.

Township 10 N. Range 25 West

chains	
	East on Random line bet. Sec. 14 and 23 Variation 13° 45' East
2.00	Cañon descends North
29.00	Cañon descends North
40.00	Set post for temporary 1/4 Sec. Corner.
51.00	Cañon descends N.E.
63.00	Cañon descends N.W.
75.00	Leave bluffs and enter Platte River bottom, bears N.W. and S.E.
80.38	Intersect N. and S. line 42 links South of corner to Sec. 13. 14. 23 and 24 from which corner I run S 89° 42' West on true line bet. Sec. 14 and 23 Variation 13° 45' East
40.19	Set post, deposit charred stake raise mound of earth with pits as per instructions for 1/4 Sec. Cor.
80.38	Corner to Sec. 14. 15. 22. & 23 Surface broken by cañons, Soil 3rd rate.

Township 10 N. Range 25 West

chains	
	North bet. Sec. 14 and 15 Variation 13° 45' East
15.00	Cañon descends N.E.
32.00	Cañon descends East
40.00	Set post, deposit charred stake, raise mound of earth with pits, as per instructions, for 1/4 Section Corner.
56.00	Leave bluffs and enter Platte River bottom. bears N.W. and S.E.
80.00	Set post, deposit charred stake, raise mound of earth with pits, as per instructions, for corner to Sec. 10. 11. 14 and 15 Surface South of bluffs broken by cañons, Soil 3rd rate. North of bluffs, Platte River bottom, level. Soil 1st rate.

Township 10 N. Range 25 West

chains	
	East on Random line bet. Secs. 11 and 14
	Variation 13° 45' East
20.00	Ravine descends N.E.
40.00	Set post for temporary 1/4 Sec. Cor
79.90	Intersect N. and S line 10 links South of corner to Secs. 11. 12. 13 and 14 from which corner I run S. 89° 56' West on true line bet. Secs. 11 and 14
	Variation 13° 45' East
39.95	Set post. deposit chained stake, raise mound of earth with pits, as per instructions for 1/4 Section Corner.
79.90	Corner to Secs. 10. 11. 14 and 15.
	Surface level bottom, Soil 1st rate.

Township 10 N. Range 25 West

chains	
	North bet. Secs. 10 and 11
	Variation 13° 45' East
40.00	Set post. deposit chained stake, raise mound of earth with pits, as per instructions for 1/4 Sec. Cor.
80.00	Set post. deposit chained stake, raise mound of earth with pits, as per instructions for corner to Secs. 2. 3. 10 + 11
	Surface level bottom Soil 1st rate.

Township 10 N. Range 25 West

chains	
	East on Random line bet. Sec. 2 and 11
	Variation 13° 45' East
40.00	Set post, ~~for temporary~~ ~~1/4 Sec. Corner.~~
79.86	Intersect N. and S. line 16 links North of corner to Sec. 1. 2. 11 and 12 from which corner I run
	N. 89° 53' West on true line bet. Sec. 2 and 11
	Variation 13° 45' East
39.93	Set post, deposit charcoal stake, raise mound of earth with pits, as per instructions for 1/4 Section Corner.
79.86	Corner to Sec. 2. 3. 10 and 11 Surface level bottom, Soil 1st rate.

Township 10 N. Range 25 West

chains	
	North on Random line bet. Sec. 2 and 3
	Variation 13° 45' East
40.00	Set post for temporary 1/4 Sec. Cor.
79.56	Intersect North Boundary of Township 17 links West of corner to Sec. 2 and 3 from which corner I run S. 7' West on true line bet. Sec. 2 and 3.
	Variation 13° 45' East
39.56	Set post, deposit charcoal stake, raise mound of earth with pits, as per instructions for 1/4 Section Corner.
79.56	Corner to Sec. 2. 3. 10. 11 Surface level bottom, Soil 1st rate.

August 7th 1869

Township 10 North. Range 25 W.

chains	
	North bet. Sec. 33 and 34
	Variation 14° East
12.00	Cañon descends N.E.
23.50	Cañon descends ~~N.E.~~ N.W.
40.00	Set post, deposit chained stake, raise mound of earth with pits, as per instructions for 1/4 Sec. Cor.
45.00	Enter cañon descends North -
75.00	Leave Cañon descends N.E.
77.00	Cañon descends S.E.
80.00	Set post, deposit chained stake, raise mound of earth with pits, as per instructions, for corner to Sec. 27/28.33 and 34.
	Surface broken by cañons Soil 3rd rate.

Township 10 N. Range 25 West

	East on Random line bet. Sec. 27 and 34.
	Variation 18° 45' East
11.50	Cañon descends N.E.
24.00	Cañon descends N.W.
40.00	Set post for temporary 1/4 Sec. Corner. in Cañon bears North.
47.00	Leave Cañon descends East from N.W. on line to
68.00	from which point it descends S.E.
80.06	Intersect N. and S. line 28 links South of corner to Sec. 26. 27. 34 and 35 from which corner Jnun S 89° 48' West on true line bet. Sec. 27 and 34.
	Variation 18° 45' East
40.03	Set post, deposit chained stake, raise mound of earth with pits, as per instructions, for 1/4 Sec. Cor.
80.06	Corner to Sec. 27. 28. 33 34 + 35
	Surface broken by cañons, Soil 3rd rate

Township 10 North. Range 25 W.

chains	
	North bet. Sec. 33 and 34
	Variation 14° East.
12.00	Cañon descends N.E.
23.50	Cañon, descends ~~N.E.~~ N.W
40.00	Set post, deposit chained stake, raise mound of earth with pits, as per instructions. for 1/4 Sec. Cor.
45.00	Enter cañon descends North -
75.00	Leave Cañon descends N.E.
77.00	Cañon descends S.E.
80.00	Set post, deposit chained stake, raise mound of earth with pits, as per instructions, for corner to Sec. 27 28. 33 and 34.
	Surface broken by cañons Soil 3rd rate.

Township 10 N. Range 25 West

	East on Random line bet. Sec. 27 and 34.
	Variation 18° 45' East
11.50	Cañon descends N.E.
24.00	Cañon descends N.W.
40.00	Set post for temporary 1/4 Sec. Corner. in Cañon bears North.
47.00	Leave Cañon descends from N.W East on line to
68.00	from which point it descends S.E.
80.06	Intersect N. and S. line 28 links South of corner to Sec. 26. 27. 34 and 35 from which corner Jnun S 89° 48' West on true line bet. Sec. 27 and 34.
	Variation 18° 45' East
40.03	Set post, deposit chained stake, raise mound of earth with pits, as per instructions, for 1/4 Sec. Cor.
80.06	Corner to Sec. 27. 28. 33 34 + 35
	Surface broken by cañons, Soil 3rd rate

Township 10 N. Range 25 West

chains	
	North bet. Sec. 27 & 28
	Variation 13° 5' East
12.00	Cañon descends S.E.
40.00	Set post. deposit chained stake, raise mound of earth with pits, as per instructions, for 1/4 Section Corner.
63.00	Cañon descends N.E.
80.00	Set post. deposit chained stake, raise mound of earth with pits, as per instructions for corner to Sec. 21. 22. 27 and 28.
	Surface broken by cañons, Soil 3rd rate.

Township 10 N. Range 25 West

chains	
	East on Random line bet. Sec. 22 and 27
	Variation 13° 5' East
13.00	Cañon descends N.E.
38.00	Cañon descends North
40.00	Set post for temporary 1/4 Section Corner.
43.00	Cañon descends N.E.
70.00	Cañon descends North
78.50	Cañon descends S.E.
80.36	Intersect N. and S. line 30 links North of corner to Sec. 22. 23. 26 and 27 from which corner I run N 89° 47' West on true line bet. Sec. 22 and 27
	Variation 13° 5' East
40.18	Set post. deposit chained stake, raise mound of earth with pits, as per instructions, for 1/4 Sec. Cor.
80.36	Corner to Sec. 21. 22. 27 and 28.
	Surface broken by cañons. Soil 3rd rate.

Township 10 N. Range 25 West

chains	
	North bet. Sec. 21 and 22
	Variation 13° 45' East
16.00	Cañon descends N.E.
31.00	Cañon descends S.E.
40.00	Set post. deposit chaned stake, raise mound of earth with pits, as per instructions for 1/4 Section Corner.
48.00	Cañon descends S.E.
54.00	Cañon descends S.E.
78.00	Cañon descends N.E.
80.00	Set post. deposit chaned stake, raise mound of earth with pits, as per instructions for Corner to Sec. 15. 16. 21 and 22. — Corner in Cañon. Surface broken by cañons Soil 3rd rate.

Township 10 N. Range 25 West

chains	
	East on Random line bet. Sec. 15 and 22.
	Variation 13° 50' East
	Line runs along cañon to
11.50	when it leaves line & bears N.E.
21.00	Cañon descends S. West.
34.00	Cañon descends. S.W.
40.00	Set post for temporary 1/4 Sec. Corner.
48.00	Cañon descends N.E.
57.00	Cañon descends N.E.
79.92	Intersect N. and S. line 47 links South of corner to Sec. 14. 15. 22 and 23 from which corner I run S 89° ~~29~~ 40' West on true line bet Sec. 15 and 22.
	Variation 13° 50' East
39.96	Set post. deposit chaned stake raise mound of earth with pits, as per instructions, for 1/4 Section Corner.
79.92	Corner to Sec. 15. 16. 21 and 22 Surface broken by cañons, Soil 3rd rate

Township 10 N. Range 25 West

chains	
	North bet. Sec. 15 and 16
	Variation 13° 50' East
24.00	Cañon descends East
33.00	Cañon descends East
40.00	Set post. deposit chained stake, raise mound of earth with pits, as per instructions for 1/4 Sec. Cor.
47.00	Cañon descends N.E.
68.00	Cañon descends N.E.
80.00	Set post. deposit chained stake, raise mound of earth with pits, as per instructions, for Corner to Sec. 9. 10. 15 & 16 Surface broken by cañons, Soil 3rd rate.

Township 10 N. Range 25 West

chains	
	East on Random line bet. Sec. 10 and 15
	Variation 13° 45' East
5.00	Cañon descends ~~S.E.~~ N.W.
11.00	Cañon descends S.W.
40.00	Set post for temporary 1/4 Section Corner.
48.00	Leave bluffs, and enter Platte River bottom, bearing N.W. and S.E.
79.78	Intersect N. and S. line 55 links South of corner to Sec. 10. 11. 14 and 15 from which corner I run S 89° 36' West on true line bet. Sec. 10 and 15
	Variation 13° 45' East
39.89	Set post, deposit chained stake, raise mound of earth with pits, as per instructions, for 1/4 Section Cor.
79.78	Corner to Sec. 9. 10. 15 and 16 Surface broken by cañons, Soil 3rd rate.

Township 10 N. Range 25 West

chains	
	North, bet. Sec. 9 and 10
	Variation 13° 50' East
1.00	Cañon comes from S.E. and descends North on line.
22.00	Leave same cañon, descends N.W.
40.00	Set post. deposit chained stake, raise mound of earth with pits, as per instructions for 1/4 Sec. Corner.
44.00	Leave bluffs and enter Platte River bottom, descends N.W. and S.E.
50.00	Ravine descends N.E.
80.00	Set post. deposit chained stake, raise mound of earth with pits, as per instructions for corner to Sections 3.4.9 and 10
	Surface broken by cañons, South of bluffs, Soil 3rd rate.
	North of bluffs level bottom, Soil 1st rate.

Township 10 N. Range 25 West

chains	
	East on Random line bet. Sec. 3 and 10
	Variation 13° 45' East
26.00	Ravine descends North.
40.00	Set post for temporary 1/4 Section Corner.
79.66	Intersect N. and S. line 62 South of corner to Sec. 2. 3. 10 and 11 from which corner I run.
	S 89° 33' West on true line bet. Sec. 8 and 10
	Variation 13° 45' East
39.83	Set post. deposit chained stake, raise mound of earth with pits, as per instructions, for 1/4 Section Corner.
79.66	Corner to Sec. 3. 4. 9 and 10
	Surface level bottom. Soil 1st rate.

Township 10 N. Range 25 West

chains	
	North on Random line bet. Sec. 3 and 4
	Variation 13° 45' East
40.00	Set post for temporary 1/4 Sec. Corner.
79.68	Intersect North Boundary of Township 26 links East of corner to Sec. 3 and 4 from which corner I run.
	S 11' East on true line between Sec. 3 & 4
	Variation 13° 45' East
39.68	Set post, deposit charred stake, raise mound of earth with pits, as per instructions, for 1/4 Section Corner.
79.68	Corner to Sec. 3. 4. 9 and 10 Surface level bottom, Soil 1st rate.

August 8th /69

Township 10 N. Range 25 West

chains	
	North bet. Sec. 32 and 33
	Variation 14° East
29.00	Cañon descends N.E.
40.00	Set post, deposit charred stake, raise mound of earth with pits, as per instructions for 1/4 Section Corner,
53.00	Cañon descends N.E.
65.00	Cañon descends N.E.
76.50	Cañon descends East
80.00	Set post, deposit charred stake, raise mound of earth, with pits, as per instructions, for corner to Sec. 28. 29. 32 and 33 Surface broken by cañons Soil 3rd rate.

Township 10 N. Range 25 West

chains	
	East on Random line bet. Sec. 28 and 33
	Variation 14° East
9.00	Enter Cañon descends East on line
18.00	~~Leave~~ cañon descends N.E.
22.00	Cañon descends N.E.
40.00	Set post for temporary 1/4 Sec. Corner, in Cañon descends N.E.
	Enter bend of cañon S.E.
66.00	Cañon descends N.E.
	Leave bend of
67.00	Same cañon descends N.E.
70.00	Same Cañon descends S.E.
80.28	Intersect N and S. line 18 links N. of corner to Sec. 27. 28. 33 and 34 from which corner I run N. 89° 52' West on true line bet. Sec. 28 and 33
	Variation 14° East
40.14	Set post, deposit chained stake, raise mound of earth with pits, as per instructions, for 1/4 Sec. Corner.
80.28	Corner to Sec. 28. 29. 32 and 33.
	Surface broken by cañons. Soil 3rd rate.

Township 10 N. Range 25 West

chains	
	North bet. Sec. 28 and 29
	Variation 18° 50' East
13.00	Cañon descends S.E.
37.00	Cañon descends S.W.
40.00	Set post, deposit chained stake, raise mound of earth with pits, as per instructions for 1/4 Sec. Cor.
60.00	Cañon descends N.W.
80.00	Set post, deposit chained stake, raise mound of earth with pits, as per instructions for corner to Sec. 29. 20. 28 and 29
	Surface broken by cañons Soil 3rd rate.

Township 10 N. Range 25 West

chains	
	East on Random line bet. Sec. 21 and 28. Variation 13° 50' East
15.00	Cañon descends North
35.00	Cañon descends S.E.
40.00	Set post for temporary 1/4 Section Corner.
64.00	Cañon descends N.E.
79.80	Intersect N. and S. line 16 links South of corner to Sec. 21. 22. 27 and 28 from which corner I run S 87° 53' West on true line bet. Sec. 21 and 28 Variation 13° 50' East
39.90	Set post, deposit chained stake, raise mound of earth with pits, as per instructions, for 1/4 Sec. Cor.
79.80	Corner to Sec. 20. 21. 28 and 29. Surface broken by cañons Soil 3rd rate.

Township 10 N. Range 25 West

chains	
	North bet. Sec. 20 and 21 Variation 13° 50' East
6.00	Cañon descends N.W.
23.00	Cañon descends N.W.
40.00	Set post, deposit chained stake, raise mound of earth with pits, as per instructions for 1/4 Sec. Cor.
54.00	Cañon descends N.W.
57.50	Cañon descends West
75.00	Cañon descends West
80.00	Set post, deposit chained stake, raise mound of earth with pits, as per instructions, for corner to Sec. 16. 17. 20 and 21 Surface broken by cañons, Soil 3rd rate.

Township 10 N. Range 25 West

chains	
	East on Random line bet. Secs. 16 and 21
	Variation 13° 50' East
13.00	Cañon descends N.E.
27.00	Cañon descends N.E.
40.00	Set post for temporary 1/4 Section Corner, in Cañon descends North.
43.00	Cañon descends N.E.
54.00	Cañon ~~comes from~~ S.W. thence descends East on line
63.00	Leave Same cañon descends S.E.
76.00	Same, cañon descends N.E.
80.30 30	Intersect N. and S. line 27 links South of corner to Secs. 15. 16. 21 and 22 from which corner I run S 89° 48' West on true line bet. Secs. 16 and 21
	Variation 13° 50' East
40.15	Set post. deposit chained stake, raise mound of earth with pits, as per instructions for 1/4 Sec. Corner.
80.30	Corner to Sections 16. 17. 20 + 21 Surface broken by Cañons. Soil 3d rate.

Township 10 N. Range 25 West

chains	
	North bet. Secs. 16 and 17
	Variation 13° 50' East
4.00	Cañon descends N.W.
~~6~~ 2 0.00	Cañon descends S.W.
40.00	Set post. deposit chained stake, raise mound of earth with pits, as per instructions for 1/4 Sec. Cor.
52.00	enter Cañon at head descends North on line to [illegible]
78.00	Leave cañon descends N.E.
80.00	Set post. deposit chained stake, raise mound of earth with pits, as per instructions, for Corner to Secs. 8. 9. 16 and 17 Surface broken by cañons. Soil 3d rate.

Township 10 N. Range 25 West

chains	
	East on Randolph line bet. Sec. 9 and 16
	Variation 13° 50' East
2.50	Cañon descends N.E.
27.00	Cañon descends North
40.00	Set post for temporary
47	1/4 Section Corner.
47.50	Cañon descends North
64.00	Cañon descends N.W.
80.38	Intersect N and S line 42 links North of corner to Sec. 9, 10, 15 and 16 from which corner Jour. N. 89° 42' West on true line bet. Sec. 9 and 16
	Variation 13° 50' East
40.19	Set post. deposit chaned stake, raise mound of earth with pits, as per instructions for 1/4 Sec. Corner.
80.38	Corner to Sec. 8. 9. 16 and 17 Surface broken by cañons. Soil 3rd rate.

Township 10 N. Range 25 West

chains	
	North bet. Sec. 8 and 9
	Variation 13° 50' East
2.00	Cañon descends East
8.00	Cañon descends East
24.00	Cañon descends S.E.
29.00	Enter Cañon descends South E.
39.50	Leave cañon at its head, descend South
40.0.0	Set post. deposit chaned stake, raise mound of earth with pits, as per instructions for 1/4 Sec. Cor.
56.00	Enter Cañon at head descends North on line to Section Corner.
80.00	Set post. deposit chaned stake, raise mound of earth with pits, as per instructions for Corner to Sec. 4. 5. 8 and 9, cor. in cañon Surface broken by cañons Soil 3rd rate.

Township 10 N. Range 25 West

chains	
	East on Random line bet. Sec. 4 and 9
	Variation 13° 50' East
9.00	Cañon descends N.W.
20.00	Leave bluffs and enter Platte River bottom. bears N.W. and S.E.
40.00	Set post. ~~deposit chained stake, raise mound of earth with pits, as per instructions~~, temporary for 1/4 Sec. Cor.
79.80	Intersect N and S line 35 links North of corner to Sec. 3. 4. 9 and 10 from which corner I run N. 89° 45' West on true line bet. Sec. 4 and 9
	Variation 13° 50' East
39.90	Set post deposit chained stake, raise mound of earth with pits, as per instructions, for 1/4 Sec. Cor.
79.80	Corner to Sec. 4. 5. 8 and 9
	Surface South of bluffs broken Soil 3rd rate
	North of bluffs Platte bottom, level Soil 1st rate.

Township 10 N. Range 25 West

chains	
	North on Random line bet. Sec. 4 and 5
	Variation 13° 45' East
5.00	Leave Cañon descends N.E.
12.00	Leave bluffs and enter Platte R. bottom bears N.W. and S.E.
40.00	Set post for temporary 1/4 Section Corner.
79.80	Intersect North Boundary of Township 40 links West of corner to Sec. 4 and 5, from which corner I run S 17' West on true line bet. Sec. 4 and 5
	Variation 13° 45' East
39.80	Set post. deposit chained stake, raise mound of earth with pits, as per instructions, for 1/4 Sec. Cor.
79.80	Corner to Sec. 4. 5. 8 and 9
	Surface, S. of bluffs, broken. Soil 3rd rate.
	N. of bluffs - level bottom, Soil 1st rate.
	August 9th 1869

Township 10 N. Range 25 West

chains	
	North bet. Sec. 31 and 32
	Variation 14° East
29.00	Ravine descends S. West
40.00	Set post, deposit chained stake, raise mound of earth, with pits, as per instructions, for 1/4 Sec. Cor.
57.00	Ravine descends West
80.00	Set post, deposit chained stake, raise mound of earth with pits, as per instructions for corner to Sec. 29. 30. 31 and 32.
	Surface rolling.
	Soil 2d rate.

Township 10 N. Range 25 West

chains	
	East on Random line bet. Sec. 29 and 32
	Variation 14° East
3.00	Cañon descends North
5.00	Cañon descends N.W.
20.00	Head of Ravine descends South
30.50	Cañon descends N.W.
40.00	Set post for Temporary 1/4 Section Corner.
49.00	Cañon descends N.W.
80.20	Intersect N and S. line 42 links North of corner to Sec. 28. 29. 32 and 33 from which corner I run N. 89° 42' West on true line bet. Sec. 29 and 32
	Variation 14° East
40.10	Set post, deposit chained stake, raise mound of earth with pits, as per instructions for 1/4 Sec. Corner.
80.20	Corner to Sec. 29. 30. 31. 32
	Surface broken by cañons.
	Soil 3d rate.

Township 10 N. Range 25 West

chains	
	West on Random line bet. Sec. 30 and 31
	Variation 14° East
3.00	Cañon descends North.
21.00	Ravine descends South
40.00	Set prob. for temporary ¼ Section Corner.
42.00	Ravine descends S.W.
50.00	Ravine descends S.E.
71.00	Ravine descends South
80.10	Intersect West boundary of Township 22 links South of corner to Sec. 30 and 31 from which corner I rund.
	S 89° 51' East on true line bet. Sec. 30 and 31
	Variation 14° East
40.10	Set prob. deposit chained stake, raise mound of earth with pits, as per instructions for ¼ Sec. Cor.
80.10	Corner to Sec. 29. 30. 31 and 32
	Surface rolling. Soil 2nd rate

Township 10 N. Range 25 West

chains	
	North bet Sec. 29 and 30
	Variation 14° East
6.00	Cañon descends N.E.
40.00	Set prob. deposit chained stake, raise mound of earth with pits, as per instructions for ¼ Sec. Corn.
45.00	Cañon descends East.
51.00	Cañon descends East
55.00	Cañon descends S.E.
70.00	Cañon descends S.E.
80.00	Cañon descends S.E. in which ~~Set~~ set prob. deposit chained stake, raise mound of earth, with pits, as per instructions for corner to Sec. 19. 20. 29 and 30.
	Surface broken by cañons. Soil 3rd rate.

Township 10 N. Range 25 West

chains	
	East on Random line bet. Sec. 20 and 29
	Variation 13° 50' East
40.00	Set post for temporary 1/4 Section Corner
65.00	Cañon descends North
79.84	Intersect N and S line 20 links South of corner to Sec. 2~~4~~0 2~~3~~1. 28 and 29 from which corner I run S 89° 51' West on true line bet. Sec. 20 and 29
	Variation 13° 50' East
39.92	Set post. deposit chained stake, raise mound of earth with pits, as per instructions for 1/4 Sec. Cor.
79.84	Corner to Sec. 19. 20. 29 and 30.
	Surface broken by cañons, Soil 3d rate.

Township 10 N. Range 25 West

chains	
	West on Random line bet. Sec. 19 and 30
	Variation 14° East
.80	Leave Cañon descends S.E.
17.00	Cañon descends S.E.
40.00	Set post for temporary 1/4 Sec. Corner.
48.00	Cañon descends N.W.
75.00	Cañon descends North, ~~also West on line to point of intersection with West Boundary~~
79.87	Intersect West Boundary of Township 43 links South of corner to Sec. 19. and 30 from which corner I run S 89° 42' East on true line bet. Sec. 19 and 30.
	Variation 14° East
39.87	Set post. deposit chained stake, raise mound of earth with pits, as per instructions, for 1/4 Sec. Cor.
79.87	Corner to Sec. 19. 20. 29 and 30
	Surface broken by cañons. Soil 3d rate.

Township 10 N. Range 25 West

chains	
	North bet. Sec. 19 and 20
	Variation 14° 10' East
24.00	Cañon descends West.
40.00	Set post. deposit chained stake, raise mound of earth with pits, as per instructions for 1/4 Sec. Cor.
50.00	Cañon descends West
79.00	Cañon descends West
80.00	Set post. deposit chained stake, raise mound of earth with pits, as per instructions, for corner to Sec. 17. 18. 19 and 20
	Surface broken by cañons, Soil 3rd rate.

Township 10 N. Range 25 West

chains	
	East on Random line bet. Sec. 17 and 20
	Variation 14° East
40.00	Set post for temporary 1/4 Section Corner.
72.00	Cañon descends North.
80.46	Intersect N. and S. line 15 links South of corner to Sec. 16. 17. 20 and 21 from which corner I run S 89° 54' West on true line bet. Sec. 17 and 20
	Variation 14° East
70.23	Set post. deposit chained stake, raise mound of earth with pits, as per instructions for 1/4 Sec. Cor.
80.46	Corner to Sec. 17. 18. 19 and 20
	Surface broken.
	Soil 3rd rate.

Township 10 N. Range 25 West

chains	
	West on Random line bet. Sec. 18 and 19
	Variation 14° East
9.00	Cañon descends N.W.
25.00	Cañon descends N.W.
40.00	Set post, for temporary 1/4 Sec. Corner.
58.00	Cañon descends N.W.
70.00	Cañon descends N.E.
79.60	Intersect West Boundary 26 links North of corner to Sec. 18 and 19 from which corner I find, N. 89° 49' East on true line bet. Sec. 18 and 19
	Variation 14° East
39.60	Set post, deposit charred stake, raise mound of earth, with pits, as per instructions, for 1/4 Sec. Cor.
79.60	Corner to Sec. 17. 18. 19 + 20
	Surface broken by cañons
	Soil 3rd rate.

Township 10 N. Range 25 West

chains	
	North bet. Sec. 17 and 18
	Variation 14° East
40.00	Set post, deposit charred stake, raise mound of earth with pits, as per instructions, for 1/4 Sec. Cor.
57.00	Cañon descends N.E.
80.00	Set post, deposit charred stake, raise mound of earth with pits, as per instructions for corner to Sec. 7. 8. 17 and 18
	Surface broken by cañons
	Soil 3rd rate.

Township 10 N. Range 25 West

chains	
	East on Random line bet. Sec. 8 and 17
	Variation 13° 40' East
4.00	Cañon descends N.E.
40.00	Set post for temporary 1/4 Section Corner.
45.00	Cañon descends N.W.
80.38	Intersect N. and S. line 40 links N. of corner to Sec. 8. 9. 16 and 17. from which corner I sight
	N. 89° 43' West on true line bet. Sec. 8 and 17
	Variation 18° 46' East
40.19	Set post. deposit chained stake, raise mound of earth with pits, as per instructions for 1/4 Sec. Cor.
80.38	Corner to Sec. 7. 8. 17 and 18
	Surface broken.
	Soil 3d rate.

Township 10 N. Range 25 West

chains	
	West on Random line bet. Sec. 7 and 18
	Variation 14° East
40.00	Set post for temporary 1/4 Sec. Corner.
79.41	Intersect West Boundary of Township 21 links N. of corner to Sec. 7 and 18 from which corner I run
	N. 89° 51' East on true line bet. Sec. 7 and 18
	Variation 14° East
39.41	Set post. deposit chained stake, raise mound of earth with pits, as per instructions, for 1/4 Sec. Cor.
79.41	Corner to Sec. 7. 8. 17 and 18
	Surface broken
	Soil 3d rate

Township 10 N. Range 25 West

chains	
	North bet. Sec. 7 and 8
	Variation 13° 45' East
40.00	Set post. deposit chained stake, raise mound of earth with pits, as per instructions, for 1/4 Sec. Corner.
70.00	Ravine descends East
80.00	Set post. deposit chained stake, raise mound of earth with pits, as per instructions for corner to Sec. 5. 6. 7 and 8 Surface rolling. Soil 2d rate.

Township 10 N. Range 25 West

	East on Random line bet. Sec. 5 and 8
	Variation 13° 40' East
30.00	Canyon descends N.E.
40.00	Set post for temporary 1/4 Section Corner.
79.90	Intersect N. and S. line 54 links N. of corner to Sec. 4. 5. 8 and 9 from which corner I run,
	N. 89° 37' West on true line bet. Sec. 5 and 8
	Variation 13° 40' East
39.95	Set post. deposit chained stake, raise mound of earth with pits, as per instructions for 1/4 Sec. Cor.
79.90	Corner to Sec. 5. 6. 7 and 8 Surface broken, soil 3d rate.

Township 10 N. Range 25 West

chains	
	West on Random line bet. Sec. 6 and 7
	Variation 14° East
28.00	Ravine descends S.E.
40.00	Set post, for temporary 1/4 Section Corner.
60.00	Canon descends N.E.
78.95	Intersect West Boundary of Township 50 links North of corner to Sec. 6 and 7 from which corner I run
	N. 89° 38' East on true line bet. Sec. 6 and 7
	Variation 14° East
38.95	Set post, deposit charred stake, raise mound of earth with pits, as per instructions, for 1/4 Sec. Cor.
78.95	Corner to Sec. 5. 6. 7 and 8
	Surface broken. Soil 3rd rate

Township 10 N. Range 25 West

chains	
	North on Random line bet. Sec. 5 and 6
	Variation 13° 50' East
40.00	Set post, for temporary 1/4 Section Corner.
60.00	Leave bluffs and enter Platte River bottom, bears N.W. and S.E.
79.44	Intersect North Boundary of Township 33 links West of corner to Sec. 5 and 6 from which corner I run.
	S 1/4 West on true line bet. Sec. 5 and 6
	Variation 13° 50' East
39.44	Set post, deposit charred stake, raise mound of earth with pits, as per instructions, for 1/4 Sec. Cor.
79.44	Corner to Sec. 5. 6. 7 and 8
	Surface South of bluffs, broken Soil 3rd rate.
	North of bluffs level bottom Soil 1st rate.
	August 10th 69

Township 10 N. Range 25 West

General Description.

That part of this Township which is North of the bluffs, and in Platte River bottom is level, soil 1st rate. grass short but good for grazing.

The remaining part, South of bluffs is so badly broken by cañons, that it is almost totally worthless. There are a few Cedar trees in the points of Cañons but the best have been cut and carried away.

Township 10 N. Range 25 West

Meanders of Right bank of Platte River in this Township. Begin at Meander Corner to fractional Secs. 1 and 36 on North Boundary of Township and run with the Meanders of said Right bank, down stream, in Sec. 1 as follows,

courses	chains	
		Variation 13° 45' East
1 S 5 ~~5~~ 2½ E.	~~39.30~~ 41.60 2	to Meander Corner to fractional Sections 1 and 6 on East Boundary of Township.

We hereby certify that we assisted Chauncey Willis, Deputy Surveyor in surveying Township No. 10 North of the Base Line, Range No. 25 West of the 6th Principal Meridian in the State of Nebraska, and that said Township has, in all respects, to the best of our knowledge and belief, been well and faithfully surveyed, and the boundary monuments planted according to the instructions of the Surveyor General.

Albert G. Kendall Chainman
George G. Kendall Chainman
N. A. Richards Axemen
C. P. Moore Axemen

Subscribed and sworn to before me, a Justice of the Peace, in and for the County of Lincoln and state of Nebraska this 29th day of Sept. 1869

E. E. Ericsson
Justice of the Peace

I, Chauncey Wilkie, Deputy Surveyor, do solemnly swear that, in pursuance of a joint contract wherein I & Chauncey Wilkie and Frank M. Lonsdale are joint contractors with P. W. Hitchcock United States Surveyor General for Iowa & Nebraska bearing date the 27 day of April 1869, I have well, faithfully and truly, in my own proper person, surveyed in strict conformity with the instructions furnished by the Surveyor General, the Surveying Manual, and the laws of the United States, all those parts or portions of Township No 10 North of the Base line, Range No 25 West of the 6th Principal Meridian in the State of Nebraska, as are represented in the foregoing field notes as having been surveyed under my direction; and I do further solemnly swear that all the corners of said surveys have been established and perpetuated in strict accordance with the Surveying Manual and of printed instructions, and that the foregoing are the true and original field notes of such survey.

Chauncey Wilkie
Deputy Surveyor

Subscribed and Sworn to before me a Notary Public in and for the County of Cass and State of Nebraska this 19th day of October 1869.

James M Chapman
Notary Public

Surveyor General's Office
Plattsmouth Neb. Jany. 19. 1870

The foregoing field Notes of the Survey of the Subdivision and Meander Lines of Township No 10 North of the Base Line & Range No 25 West of 6th Principal Meridian in the State of Nebraska, Executed by Chauncey Wiltse, under joint Contract, wherein Chauncey Wiltse and Frank M. Lonsdale are joint Contractors, bearing date April 27th 1869, in the Month of August 1869, having been critically examined, the necessary corrections and Explanations made the said field Notes and the Surveys they describe are hereby approved.

Robt R. Simpson
Surveyor General.

Field Notes
of the
Survey and Sub-divisions
of Township 14 North
of the Base Line & Range
25 West of the Sixth
Principal Meridian in
the State of Nebraska.
Executed by Chauncey
Wiltse, under Joint
Contract No. 16, wherein
Chauncey Wiltse and
Frank M. Lonsdale
are joint contractors.

Survey commenced Sept. 2nd
1869.
Survey completed Sept. 7th
1869.

List of names of those employed to assist in Surveying this Township

George F. Keydall } Chainmen
Albert G. Kendall }
W. A. Richards } axmen
C. P. Moore } and mounduen

Index Diagram

Township 11 Range 25 West



Township 11 N. R. 25 West

The East Boundary of Section 36, in this Township, is mostly in the Platte River, consequently I was unable to make the usual test, I therefore assume the variation that I found most general, in sub-dividing Township 10 Range 25, which is 13° 40' East.

chains	
	North bet Sec. 35 and 36
	Variation 13° 40' East
40.00	Set post. deposit chained stake raise mound of earth, with pits as per instructions, for 1/4 Sec. Corner.
43.70	Intersect South or Right bank of Platte River and set post, deposit chained stake, raise mound of earth with pits, as per instructions, for Meander Corner to fractional Sec. 35 and 36.
	Surface level bottom, Soil 1st rate.

chains	
	From the corner to Sec. 25 and 36 on East Boundary of Township 9 and West on true line bet. Sec. 25 and 36,
	Variation 14° 50' East
35.90	Intersect North or Left bank of Platte River, and set post, deposit chained stake, raise mound of earth with pits, as per instructions, for Meander Corner to fractional Sec. 25 and 36.
	Surface level bottom, Soil 1st rate.

Township 11 N. Range 25 West

chains	
	From the corner to Sec. 24 and 25 on East Boundary of Township I run West on the line bet. Sec. 24 and 25
	Variation 14° 20' East
31.00	Slough runs S.E. - 280 lks. wide
40.00	Set post, deposit chained stake, raise mound of earth with pits, as per instructions for 1/4 Sec. Cor.
47.00	Slough runs S.E. - 100 lks. wide
80.00	Set post, deposit chained stake raise mound of earth with pits, as per instructions, for Corner to Sec. 23. 24. 25 & 26.
	Surface level bottom, Soil 1st rate.

Township 11 N. Range 25 West

chains	
	From corner to Sec. 23. 24. 25 & 26 run South on the line bet. Sec. 25 and 26.
	Variation 13° 35' East
39.40	Intersect North or Left bank of Platte River and set post, deposit chained stake, raise mound of earth, with pits, as per instructions for Meander Corner to Sec. (fractional) 25 and 26
	Surface level bottom, Soil 1st rate.

Township 11 N. Range 25 West

chains	
	North bet. Sec. 23 and 24
	Variation 13° 30' East
15.00	Slough 100 lks. wide bears S.E.
22.80	Slough 310 lks. wide bears S.E.
40.00	Set post, deposit chained stake, raise mound of earth with pits, as per instructions, for 1/4 Sec. Cor.
54.65	Road bears N.W. and S.E.
54.95	Union Pacific R.R. bears N 60° West.
80.00	Set post, deposit chained stake, raise mound of earth with pits, as per instructions, for corner to Sections 13.14. 23 and 24
	Surface level bottom, Soil 1st rate.

Township 11 N. Range 25 West

chains	
	East on Random line bet. Sec. 13 and 24
	Variation 14° 20' East
40.00	Set post for temporary 1/4 Section Corner.
80.90	Intersect East Boundary of Township 90 links North of corner to Sec. 13 and 24 from which corner I run N. 89° 21' West on true line bet. Sec. 13 and 24
	Variation 14° 20' East
40.45	Set post, deposit chained stake, raise mound of earth with pits, as per instructions for 1/4 Section Corner.
80.90	Corner to Sec. 13.14.23 and 24.
	Surface level bottom, Soil 1st rate.

Township 11 N. Range 25 West

chains	
	North bet. Sec. 13 and 14
	Variation 13° 35' East
40.00	Set post. deposit chained stake, raise mound of earth with pits, as per instructions for 1/4 Sec. Cor.
80.00	Set post, deposit chained stake, raise mound of earth with pits, as per instructions for corner to Sec. 11. 12. 13 and 14.
	Surface level bottom, Soil 1st rate.

Township 11 N. Range 25 West

chains	
	East on Random line bet. Sec. 12 and 13.
	Variation 14° 40' East
40.00	Set post for temporary 1/4 Section Corner.
80.40	Intersect East Boundary of Township 105 links North of corner to Sec. 12 and 13 from which corner I run.
	N 89° 15' West on true line bet. Sec. 12 and 13
	Variation 14° 40' East
40.20	Set post. deposit chained stake, raise mound of earth with pits, as per instructions for 1/4 Sec. Corner.
80.40	Corner to Sec. 11. 12. 13 and 14
	Surface level bottom, Soil 1st rate.

chains

North bet. Sec. 11 and 12
Variation 13° 35' East

40.00 Set post, deposit chained stake, raise mound of earth with pits, as per instructions for 1/4 Section Corner.

80.00 Set post, deposit chained stake, raise mound of earth with pits, as per instructions for corner to Sec. 1, 2, 11 and 12
Surface level bottom, Soil 1st rate.

chains

East on Random line bet. Sec. 1 and 12
Variation 14° 30' East

40.00 Set post, for temporary 1/4 Section Corner.

80.15 Intersect East Boundary of Township 125 links North of corner to Sec. 1 and 12 from which corner I run
N 89° 6' West on true line bet. Sec. 1 and 12
Variation 14° 30' East

40.07½ Set post, deposit chained stake, raise mound of earth with pits, as per instructions for 1/4 Sec. Corner.

80.15 Corner to Sec. 1, 2, 11 and 12
Surface level bottom, Soil 1st rate.

Township 11 N. Range 25 West

Chains	
	North on Random line bet. Sec. 1 and 2. Variation 13° 35' East
40.00	Set post, for temporary 1/4 Sec. Corner.
79.80	Intersect South Boundary of Township 20 links West of corner to Sec. 1 and 2 from which corner S. nine. S 9. West on true line bet. Sec. 1 and 2 Variation 13° 35' East
39.80	Set post, deposit chained stake, raise mound of earth with pits, as per instructions for 1/4 Section Corner.
79.80	Corner to Sec. 1. 2. 11 and 12 Surface level bottom, Soil 1st rate.

September 2nd 1869

Township 11 N. Range 25 W.

Chains	
	North bet. Sec. 34 and 35 Variation 13° 45' East
40.00	Set post, deposit chained stake, raise mound of earth with pits, as per instructions for 1/4 Sec. Cor.
56.00	Road, bear N.W. and S.E.
80.00	Set post, deposit chained stake, raise mound of earth with pits, as per instructions for corner to Sec. 26. 27. 34 and 35. Surface level bottom, Soil 1st rate.

Township 11 N. Range 25 West

chains	
	East on true line bet. Sec. 26 and 35
	Variation 13° 45' East
40.00	Set post. deposit chained stake, raise mound of earth with pits, as per instructions for 1/4 Sec. Corner.
56.47	Intersect South on Right bank of Platte River and set post. deposit chained stake, raise mound of earth with pits, as per instructions for Meander Corner. to fractional Sec. 26 and 35.
	Surface level bottom Soil 1st rate.

Township 11 N. Range 25 West

chains	
	North bet. Sec. 26 and 27
	Variation 13° 30' East
40.00	Set post. deposit chained stake, raise mound of earth with pits, as per instructions for 1/4 Sec. Co.
58.77	Intersect South on Left (Right) bank of Platte River and set post. deposit chained stake, raise mound of earth with pits, as per instructions for Meander Corner to Sec. (fractional) 26 and 27
	Surface level bottom, Soil 1st rate.

Township 11 N. Range 25 West

chains	
	From corner to Sec's. 23. 24. 25 & 26 I run West on true line bet. Sec. 23 and 26
	Variation 14° 35' East
40.00	Set post. deposit chained stake, raise mound of earth with pits, as per instructions, for 1/4 Sec. Corner.
48.00	Intersect Arth or Left bank of Platte River and set post. deposit chained stake, raise mound of earth with pits, as per instructions for Meander Corner to Sec. (fractional) 23 and 26.
	Surface level bottom. Soil 1st rate.

Township 11 N. Range 25 West

chains	
	From corner to Sec's. 13. 14. 23 and 24 I run West on true line bet. Sec. 14 and 23.
	Variation 14° 20' East
40.00	Set post. deposit chained stake, raise mound of earth with pits, as per instructions, for 1/4 Sec. Cor.
42.00	Union Pacific R.R. bears N 60° West.
42.25	Road bears N.W. and S.E.
80.00	Set post. deposit chained stake, raise mound of earth with pits, as per instructions, for corner to Sec's. 14. 15. 22 and 23.
	Surface level bottom, Soil 1st rate.

Township 11 N. Range 25 West

chains	
	From corner to Sec. 14, 15, 22 and 23 I run South on true line bet. Sec. 22 and 23
	Variation 13° 20' East
25.90	Slough 325 links wide runs S.E.
40.00	Set post, deposit chained stake, raise mound of earth with pits, as per instructions for 1/4 Sec. Cor.
59.60	Intersect North or Left bank of Platte River and set post, deposit chained stake, raise mound of earth with pits, as per instructions for Meander Corner to fractional Sec. 22 and 23
	Surface level bottom, Soil 1st rate.

Township 11 N. Range 25 West

chains	
	From corner to Sec. 14, 15, 22 and 23 I run North bet. Sec. 14 and 15
	Variation 13° 45' East
22.10	Road bears N.W. and S.E.
22.40	Union Pacific R.R. bears N. 60° West.
40.00	Set post, deposit chained stake, raise mound of earth with pits as per instructions for 1/4 Sec. Cor.
80.00	Set post, deposit chained stake, raise mound of earth with pits, as per instructions for corner to Sec. 10, 11, 14 & 15. ~~22 and 23.~~
	Surface level bottom, Soil 1st rate.

Township 11 N. Range 25 West

chains	
	East on Random line bet. Sec. 11 and 14 Variation 14° 40' East
40.00	Set post for temporary ¼ Section Corner.
80.10	
80.10	Intersect N. and S. line 15 links N. of corner to Sec. 11. 12. 13 and 14 from which corner I run N. 89° 54' West on true line bet. Sec. 11 and 14 Variation 14° 40' East
40.05	Set post. deposit chained stake, raise mound of earth, with pits, as per instructions for ¼ Sec. Co.
80.10	Corner to Sec. 10. 11. 14 and 15 Surface level bottom, Soil 1st rate.

Township 11 N. Range 25 W.

chains	
	North bet. Sec. 10 and 11 Variation 18° 35' East
40.00	Set post. deposit chained stake, raise mound of earth with pits, as per instructions for ¼ Sec. Corner.
80.00	Set post. deposit chained stake, raise mound of earth with pits, as per instructions, for corner to Sec. 2. 3. 10. and 11 Surface level bottom, Soil 1st rate.

Township 11 N. Range 25 West

chains	
	East on Random line bet. Sec. 2 and 11
	Variation 14° 40' East
40.00	Set post, for temporary 1/4 Sec. Corner.
79.80	Intersect N and S line 40 links N. of corner to Sec. 1. 2. 11 and 12 from which corner I run N. 89° 43' West on true line bet. Sec. 2 and 11
	Variation 14° 40' East
39.90	Set post. deposit charred stake, raise mound of earth with pits, as per instructions, for 1/4 Sec. Corner.
79.80	Corner to Sec. 2. 3. 10 and 11 Surface level bottom Soil 1st rate.

Township 11 N. Range 25 West

chains	
	North on Random line bet. Sec. 2 and 3
	Variation 13° 35' East
40.00	Set post. for temporary 1/4 Sec. Corner.
79.70	Intersect North Boundary of Township 10 links East of corner to Sec. 2 and 3 from which corner I run S 4' East on true line bet. Sec. 2 and 3
	Variation 13° 35' East
39.~~85~~ 70	Set post. deposit charred stake, raise mound of earth with pits, as per instructions, for 1/4 Sec. Cor.
79.70	Corner to Sec. 2. 3. 10 + 11 Surface level bottom, Soil 1st rate.

September 3rd 1869

Township 11 N. Range 25 West

chains	
	North bet. Sec. 33 and 34
	Variation 13° 40' East
40.00	Set post. deposit chaned stake, raise mound of earth with pits, as per instructions for 1/4 Sec. Cor.
80.00	Set post. deposit chaned stake, raise mound of earth with pits, as per instructions for corner to Sec. 27. 28. 33 and 34
	Surface level bottom,
	Soil 1st rate.

Township 11 N. Range 25 W.

chains	
	East on Random line bet. Sec. 27 and 34
	Variation 13° 50' East
32.00	Road bears N.W. and S.E.
36.00	Drain descends N.E.
40.00	Set post for temporary 1/4 Sec. Corner.
80.00	Intersect N. and S. line at corner to Sec. 26. 27. 34 and 35, from which corner I run,
	West on true line bet. Sec. 27 and 34,
	Variation 13° 50' East
40.00	Set post. deposit chaned stake, raise mound of earth with pits, as per instructions for 1/4 Section Corner.
80.00	Corner to Sec. 27. 28. 33 and 34
	Surface level bottom,
	Soil 1st rate.

Township 11 N. Range 25 W.

chains	
	North bet. Sec. 27 and 28
	Variation 18° 40' East
9.50	Road bears N. W. and S. E.
40.00	Set post, deposit chained stake, raise mound of earth, with pits, as per instructions for 1/4 Sec. Corner.
80.00	Set post, deposit chained stake, raise mound of earth with pits, as per instructions, for corner to Sec. 21. 22. 27 and 28.
	Surface level bottom, Soil 1st rate.

Township 11 N. Range 25 W.

chains	
	~~West~~ East on true line bet Sec. 22 and 27
	Variation 18° 50' East
32.00	Intersect Right or South bank of Platte River and set post, deposit chained stake, raise mound of earth with pits as per instructions, for Meander Corner to fractional Sec. 22 and 27.
	Surface level bottom, Soil 1st rate.

chains	
	North on line bet. Sec. 2. 1 and 2. 2
	Variation 13° 40' East
10.95	Intersect ~~Left~~ North or South bank of Platte River and set post, deposit chained stake, raise mound of earth with pits, as per instructions, for Meander Corner to Sections (fractional) 21 and 22.
	Surface level bottom, Soil 1st rate.

chains	
	From corner to Sec. 14. 15. 22 and 23 I run West on true line bet. Sec. 15 and 22
	Variation 14° 20' East
40.00	Set post, deposit chained stake, raise mound of earth with pits, as per instructions for 1/4 Sec. Cor.
47.00	~~Enter~~ Willows bear N.W. and S.E.
68.00	Slough 300 links wide bear N.W. and S.E. Leave Willows N.W. 88
75.60	Intersect North or Left bank of Platte River and set post, deposit chained stake, raise mound of earth with pits as per instructions for Meander Corner, to fractional Sec. 15 and 22
	Surface level bottom, Soil 1st rate.

Township 11 N. Range 25 West

chains	
	From corner to Sec. 10. 11. 14 and 15 I run West on true line bet. Sec. 10 and 15
	Variation 14° 30' East
40.00	Set post. deposit chained stake, raise mound of earth with pits as per instructions for 1/4 Sec. Cor.
80.00	Set post, deposit chained stake. raise mound of earth with pits, as per instructions, for corner to Sec. 9. 10. 15 and 16
	Surface level bottom, Soil 1st rate.

Township 11 N. Range 25 W

chains	
	From corner to Sec. 9. 10, 15 and 16 I run South on true line bet Sec. 15 and 16
	Variation 13° 45' East
11.20	Union Pacific R. R. bears N 60° West.
11.50	Road bears N.W. and S.E.
40.00	Set post. deposit chained stake, raise mound of earth with pits, as per instructions, for 1/4 Sec. Cor.
63.70	Slough 3.75 chains wide bears S.E.
76.70	Intersect North or Left bank of Platte River & set post. deposit chained stake, raise mound of earth with pits, as per instructions, for Meander Corner to Sections (fractional) 15 and 16
	Surface level bottom, Soil 1st rate.

chains	
	North bet. Sec. 9 and 10
	Variation 14° East
40.00	Set post. deposit chained stake, raise mound of earth with pits, as per instructions, for 1/4 Section Corner.
80.00	Set post. deposit chained stake, raise mound of earth with pits, as per instructions, for corner to Sec. 3. 4. 9 and 10.
	Surface level bottom, Soil 1st rate.

chains	
	East on Random line bet. Sec. 3 and 10
	Variation 14° 30' East
40.00	Set post for temporary 1/4 Section Corner.
79.73	Intersect N. and S. line 19 links N. of corner to Sec. 2. 3. 10 and 11 from which corner I mk.
	N 89° 52' West on true line bet. Sec. 3 and 10
	Variation 14° 30' East
39.86½	Set post. deposit chained stake, raise mound of earth with pits, as per instructions, for 1/4 Sec. Cor.
79.73	Corner to Secs. 3. 4. 9 and 10
	Surface level bottom, Soil 1st rate.

Township 11 N. Range 25 West

chains	
	North on Random line bet. Sec. 3 and 4.
	Variation 13° 45' East
40.00	Set post for temporary 1/4 Sec. Corner.
79.87	Intersect North Boundary of Township 21 links East of corner to Sec. 3 and 4 from which corner Oak 8 9. East on true line bet. Sec. 3 and 4
	Variation 18° 45' East
39.87	Set post. deposit charred stake, raise mound of earth with pits, as per instructions, for 1/4 Sec. Cor.
79.87	Corner to Sec. 3. 4. 9 and 10 Surface level bottom, Soil 1st rate.
	September 4th 1869.

Township 11 N. Range 25 West

chains	
	North bet. Sec. 32 and 33
	Variation 13° 40' East
40.00	Set post. deposit charred stake, raise mound of earth with pits, as per instructions for 1/4 Sec. Cor.
80.00	Set post. deposit charred stake, raise mound of earth with pits, as per instructions for corner to Sec. 28. 29. 32 and 33 Surface level bottom, Soil 1st rate.

Township 11 N. Range 25 West

chains	
	East on Random line bet. Sec. 28 and 33
	Variation 13° 55' East
40.00	Set post, for temporary 1/4 Sec. Corner
80.10	Intersect N. and S. line 10 links North of corner to Sec. 27. 28. 33 and 34 from which corner bears Pinus
	N. 89° 56' West on true line bet. Sec. 28 and 33
	Variation 13° 55' East
40.05	Set post, deposit chained stake, raise mound of earth, with pits, as per instructions, for 1/4 Section Corner.
80.10	Corner to Sec. 28. 29. 32 and 33.
	Surface level bottom, Soil 1st rate.

Township 11 N. Range 25 West

chains	
	North bet. Sec. 28 and 29
	Variation 13° 40' East
40.00	Set post, deposit chained stake, raise mound of earth with pits, as per instructions for 1/4 Sec. Cor.
50.50	Road bears N.W. and S.E.
80.00	Set post, deposit chained stake, raise mound of earth with pits, as per instructions for corner to Sec. 20. 21. 28 and 29.
	Surface level bottom, Soil 1st rate.

Township 11 N. Range 25 West

chains	
	East on Random line bet. Sec. 21 and 28
	Variation 14° East
40.00	Set post for temporary 1/4 Sec. Corner.
80.06	Intersect N. and S. line 15 links South of corner to Sec. 21. 22. 27 and 28 from which corner Jun S 89° 54' West on true line bet. Sec. 21 and 28
	Variation 14° East
40.08	Set post. deposit chained stake, raise mound of earth with pits as per instructions for 1/4 Section Corner.
80.06	Corner to Sec. 20. 21. 28 and 29.
	Surface level bottom. Soil 1st rate.

Township 11 N. Range 25 West

chains	
	North bet. Sec. 20 and 21
	Variation 13° 40' East
40.00	Set post. deposit chained stake, raise mound of earth with pits, as per instructions for 1/4 Sec. Corner.
50.82	Intersect South or Right bank of Platte River and set post. deposit chained stake, raise mound of earth with pits, as per instructions for Meander Corner to fractional Sec. 20 and 21.
	Surface level bottom, Soil 1st rate.

Township 11 N. Range 26 West

chains	
	The entire line bet. Sec. 16 and 21 falls in Platte River.

Township 11 N. Range 25 West

chains	
	From corner to Sec. 9, 10, 15 and 16 I run West on true line bet Sec. 9 and 16.
	Variation 14° 35' East
20.70	Union Pacific R.R. bears N. 60° West.
21.00	Road bears N.W. and S.E.
40.00	Set post. deposit chained stake, raise mound of earth with pits, as per instructions for 1/4 Sec. Corner.
80.00	Set post, deposit chained stake, raise mound of earth with pits, as per instructions for corner to Sec. 8, 9, 16 and 17
	Surface level bottom Soil 1st rate.

Township 11 N. Range 25 West

chains	
	From corner to Secs. 8. 9. 16 and 17 I run
	South on true line bet Secs. 16 and 17
	Variation 13° 45' E
24.83	Intersect North or Left bank of Platte River and set post, deposit chaned stake, raise mound of earth with pits, as per instructions, for Meander Corner to fractional Sections 16 and 17.
	Surface level bottom Soil 1st rate.

Township 11 N. Range 25 West

chains	
	North bet. Secs. 8 and 9
	Variation 13° 45' East
34.90	Road bears N.W. and S.E.
35.10	Union Pacific R.R. bears N. 60° West.
40.00	Set post, deposit chaned stake, raise mound of earth with pits, as per instructions for 1/4 Sec. Corner.
80.00	Set post, deposit chaned stake, raise mound of earth with pits, as per instructions, for corner to Secs. 4. 5. 8 and 9
	Surface level bottom, Soil 1st rate.

Township 11 N. Range 25 West

chains	
	East on Random line bet. Sec. 4 and 9.
	Variation 14° 30' East
40.00	Set post for temporary 1/4 Sec. Corner.
80.10	Intersect N. and S. line 12 links South of corner to Sec. 3.4.9 and 10 from which corner I run S 89° 55' West on true line bet. Sec. 4 and 9
	Variation 14° 30' East
40.00	Set post. deposit chaned stake, raise mound of earth with pits, as per instructions for 1/4 Sec. Corner.
80.10	Corner to Sec. 4.5.8 and 9 Surface level bottom, Soil 1st rate.

Township 11 N. Range 25 West

chains	
	North on Random line bet. Sec. 4 and 5.
	Variation 13° 45' East
5.00	Leave bottom and enter Sand hills, bear N. W. & E.
40.00	Set post for temporary 1/4 Sec. Corner.
80.18	Intersect North Boundary of Township 14 links East of corner to Sec. 4 and 5 from which corner I run S 6' East on true line bet. Sec. 4 and 5.
	Variation 13° 45' East
40.18	Set post. deposit chaned stake raise mound of earth with pits, as per instructions for 1/4 Sec. Cor.
80.18	Corner to Sec. 4.5.8 and 9 Surface East of Sand Hills level bottom, Soil 1st rate West of Sand hills, rolling, Soil 3d rate.
	September 5th 1869

Township 11 N. Range 25 West

chains	
	North bet. Sec. 31 and 32
	Variation 13° 45' East
40.00	Set post. deposit chained stake, raise mound of earth with pits, as per instructions for 1/4 Sec. Cor
80.00	Set post. deposit chained stake, raise mound of earth with pits, as per instructions, for corner to Sec. 29. 30. 31 and 32
	Surface level bottom, Soil 1st rate.

Township 11 N. Range 25 West

chains	
	East on Random line bet. Sec. 29 and 32
	Variation 13° 55' East
40.00	Set post, for temporary 1/4 Sec. Corner.
80.20	Intersect N. and S. line 18 links North of corner to Sec. 28. 29. 32 and 33 from which corner Dum N. 89° 52' West on true line bet. Sec. 29 and 32
	Variation 13° 55' East
40.10	Set post. deposit chained stake raise mound of earth with pits, as per instructions for 1/4 Sec. Cor.
80.20	Corner to Sec. 29. 30. 31 and 32.
	Surface level bottom, Soil 1st rate.

chains	
	West on Random line bet. Sec. 30 and 31
	Variation 18° 55' East
40.00	Set post for a temporary 1/4 Section Corner.
77.68	Intersect West Boundary of Township 30 links North of corner to Sec. 30 and 31 from which corner I run
	N. 89° 47' East on true line bet. Sec. 30 and 31
	Variation 18° 55' East
37.68	Set post. deposit chained stake, raise mound of earth with pits, as per instructions, for 1/4 Sec. Cor.
77.68	Corner to Sec. 29. 30. 31 and 32
	Surface level bottom, Soil 1st rate.

chains	
	North bet. Sec. 29 and 30
	Variation 18° 45' East
40.00	Set post. deposit chained stake, raise mound of earth with pits, as per instructions for 1/4 Sec. Corner.
80.00	Set post. deposit chained stake, raise mound of earth with pits, as per instructions for corner to Sec. 19. 20. 29 and 30
	Surface level bottom, Soil 1st rate.

Township 11 N. Range 25 West

chains	
	East on Random line bet. Sec. 20 and 29
	Variation 14° East
11.00	Road, bears N 70° W.
40.00	Set post for temporary 1/4 Sec. Corner.
80.10	Intersect N. and S. line 16 links South of corner to Sec. 20. 21. 28 and 29 from which corner I run S 89° 53' West on true line bet. Sec. 20 and 29
	Variation 14° East
40.05	Set post. deposit charred stake, raise mound of earth with pits, as per instructions for 1/4 Sec. Corner.
80.10	Corner to Sec. 19. 20. 29. 30 Surface level bottom, Soil 1st rate.

Township 11 N. Range 25 West

chains	
	West on Random line bet. Sec. 19 and 30
	Variation 14° East
40.00	Set post for temporary 1/4 Section Corner.
78.00	Intersect West Boundary of Township at corner to Sec. 19 and 30 from which corner I run East on true line bet. Sec. 19 and 30.
	Variation 14° East
38.00	Set post. deposit charred stake, raise mound of earth with pits as per instructions for 1/4 Sec. Corner.
78.00	Corner to Sec. 19. 20. 29 and 30. Surface level bottom, Soil 1st rate.

Township 11 N. Range 25 West

chains	
	North bet. Sec. 19 and 20.
	Variation 18° 40' East
9.00	Road bears N.W. and S.E.
40.00	Set post, deposit chained stake, raise mound of earth with pits, as per instructions, for 1/4 Sec. Corner.
80.00	Set post, deposit chained stake, raise mound of earth with pits, as per instructions for corner to Sec. 17. 18. 19 & 20
	Surface level bottom, Soil 1st rate.

Township 11 N. Range 25 West

chains	
	East on a trace line bet. Sec. 17 and 20
	Variation 14° 25' East
20.00	Intersect South or Right bank of Platte River and set post, deposit chained stake, raise mound of earth with pits, as per instructions for Meander Corner to fractional Sec. 17 and 20.
	Surface level bottom, Soil 1st rate.

chains	
	West on Random line bet. Sec. 18 and 19
	Variation 14° 10' East
40.00	Set post for temporary 1/4 Sec. Corner.
78.10	Intersect West Boundary of Township 12 lks. South of corner to Sec. 18 and 19 from which corner Bears S 89° 55' East on true line bet. Sec. 18 and 19
	Variation 14° 10' East
38.10	Set post. deposit chained stake, raise mound of earth with pits, as per instructions, for 1/4 Sec. Corner.
78.10	Corner to Sec. 17. 18. 19 and 20.
	Surface level bottom, Soil 1st rate.

chains	
	North bet. Sec. 17 and 18
	Variation 18° 40' East
10.20	Intersect South or left bank of Platte River and set post. deposit chained stake, raise mound of earth with pits, as per instructions, for Meander Corner to fractional Sec. 17 and 18.
	Surface level bottom, Soil 1st rate.

chains	
	From corner to Secs. 8. 9. 16 and 17 I run West on true line bet Secs. 8 and 17
	Variation 14° 35' East
40.00	Set post. deposit chained stake, raise mound of earth with pits, as per instructions, for 1/4 Sec. Co.
48.66	Intersect North or left bank of Platte River and set post. deposit chained stake. raise mound of earth with pits, as per instructions, for Meander Corner to Secs. (fractional) 8 and 17.
	Surface level bottom Soil 1st rate.

chains	
	The line bet. Secs. 7 and 18. falls in Platte River.

Township 11 N. Range 25 West

chains	
	From corner to Sec. 4, 5, 8 and 9 I run West on true line bet. Sec. 5 and 8
	Variation 14° 35' East
40.00	Set post. deposit chained stake, raise mound of earth with pits, as per instructions, for 1/4 Sec. Corner.
77.90	Union Pacific R.R. bears N. 60° West.
78.20	Road bears N.W. and S.E.
80.00	Set post. deposit chained stake, raise mound of earth with pits, as per instructions for corner to Sec. 5, 6, 7 and 8 Surface level bottom, Soil 1st rate.

Township 11 N. Range 25 West

chains	
	From corner to Sec. 5, 6, 7 and 8 I run South on true line bet. Sec. 7 and 8
	Variation 13° 45' East
40.00	Set post. deposit chained stake, raise mound of earth with pits, as per instructions for 1/4 Sec. Corner.
64.50	Intersect North or Left bank of Platte River and set post, deposit chained stake, raise mound of earth with pits, as per instructions, for Meander Corner to fractional Sec. 7 and 8. Surface level bottom, Soil 1st rate

chains	
	From Corner to Sec. 5, 6, 7 and 8. I run West on Random line bet. Sec. 6 and 7
	Variation 14° 35' East
40.00	Set post. for temporary 1/4 Sec. Corner.
78.30	Intersect West Boundary of Township 28 links South of corner to Sec. 6 and 7 from which corner I run, S 89° 48' East on true line bet. Sec. 6 and 7
	Variation 14° 35' East
38.30	Set post. deposit chained stake, raise mound of earth with pits, as per instructions for 1/4 Sec. Corner.
78.30	Enter Sections 5, 6, 7 and 8 Surface level bottom, Soil 1st rate.

chains	
	North on Random line bet Sec. 5 and 6
	Variation 13° 45' East
1.00	Road bears N. W. and S. E.
1.25	Union Pacific R.R. bears N. 60° West.
40.00	Set post for temporary 1/4 Sec. Corner.
44.00	Leave bottom and enter Sand hills bears N. W. and S. E.
79.95	Intersect North Boundary 6 links West of corner to Sec. 5 and 6 from which corner I run S. 3° West on true line bet. Sec. 5 and 6.
	Variation 13° 45' East
39.95	Set post. deposit chained stake, raise mound of earth with pits, as per instructions for 1/4 Sec. Cor.
79.95	Corner to Sec. 5, 6, 7 and 8 Surface level bottom (South of Sand hills) Soil 1st rate. Surface North of Sand hills rolling, Soil 3rd rate. Sept. 6th 1869

Township 11 N. Range 25 W

Meanders of the Right bank of Platte River, through this Township.
Begin at Meander Corner to fractional Sec.s 1 and 36, on South Boundary of Township, and on Right bank of river and run thence with the Meanders of said Right bank, up stream, in Section 36, as follows;—

Variation 13° 40' East

courses	chains	
1 N 56 W	30.00	
N 47 W	18.00	
N 35 W.	17.10 2	To Meander corner to fractional Sec.s 35 and 36 thence in Sec. 35.
N 30 W	18.00	
N 3~~5~~6¼ W	24.60 3	To Meander corner to fractional Sec.s 26 and 35 Thence in Sec. 26.
N. ~~55~~46½ W	3~~5~~4.00	
N 39½ W	26.40	
N 47 W	21.00 4	To Meander Corner to fractional Sec.s 26 and 27

Township 11 N. Range 25 W

courses	chains	
		Thence in Section 27.
N. 6~~5~~3 W	~~20~~17.00	
N 80 W	15.00	at 10 ch.s drain comes from S.W.
N 73½ W	13.50	
N 40 W	8.70 5	To Meander Corner to fractional Sec.s 22 and 27. Thence in Sec. 22.
N ~~64~~72 W	3~~0~~3.10 6	To Meander Corner to fractional Sec.s 21 and 22 Thence in Sec. 21.
N 64 W	40.00	
N 63½ W	48.80 7	To Meander Corner to fractional Sec.s 20 and 21 Thence in Sec. 20.
N 66 W	34.00	
N 63 W	32.50 8	To Meander Corner to fractional Sec.s 17 and 20 Thence in Sec 17.
N 63 W.	22.40 9	To Meander Corner to fractional Sec.s 17 and 18. Thence in Section 18.
N. 68½ W	19.00	
N. 65 W	20.00	
N ~~44~~44½ W	2~~3~~9.50	= N 44½ W 29.50

courses	chains	
N 72 W	22.80 10	To Meander Corner to fractional Sec. 13 and 18 on West Boundary of Township.

courses	chains	
		Meanders of the Left bank of the Platte River, through this Township. Begin at Meander Corner to fractional Sec. 7 and 12 on West Boundary of Township and on Left bank of River, and run with the Meanders of said Left Bank down stream, in Sec. 7 as follows; Variation 13° 48' E.
11 S. 59 E.	28.00	
S 67½ E	34.00	
S. 65 E	24.50 12	To Meander Corner to fractional Sec. 7 and 8, thence in Sec. 8.
S 64¾ E	34.70 13	To Meander Corner to fractional Sec. 8 and 17 thence in Sec. 17
S 57½ E	13.00	
S 65 E	14.50 14	To Meander Corner to fractional Sec. 16 and 17

Township 11 N. Range 25 West

courses	chains	
		Thence in Sec. 16.
S 63½ E	13.00	
S 49½ E	34.00	At this angle, outlet 2.75 ch. wide runs East.
S 59 E	29.00	
S 66 E	19.40 15	To Meander Corner to fractional Sec. 15 and 16 Thence in Sec. 15.
S 54 E	5.60 16	To Meander Corner to fractional Sec. 15 and 22 Thence in Sec. 22
S 49 E	20.00	
S 45 E	23.50	
S 39 E	20.00	
S 63 E	19.00	
S 70 E	14.70 17	To Meander Corner to fractional Sec. 22 and 23 Thence in Sec. 23.
S 52½ E	10.00	
S 65½ E	17.00	
S 50½ E	11.00 18	To Meander Corner to fractional Sec. 23 and 26 thence in Sec. 26.

Township 11 N. Range 25 West

courses	chains	
S 50¼ E	27.50	
S 51½ E	33.80 19	To Meander Corner to fractional Sec. 25 and 26 Thence in Sec. 25.
S 50 E	16.10	
S 43½ E	24.50	
S 51 E	18.60 20	To Meander Corner to fractional Sec. 25 and 36 Thence in Sec 36.
S 49½ E	27.00	At 14.00 outlet 50 links wide runs E.
S 44 E	22.10 21	To Meander Corner to fractional Sec. 31 and 36 on East Boundary of Township. Banks of river low, and liable to wash. Water shallow, bed of river, floating quicksand.

September 7th 1869

Township 11 N. Range 25 West

General Description.

The surface of this Township is level, it being in the "Platte River Bottom". The Soil is first rate, with the exception of a small portion in Sect 4. 5 and 6. Near the river there is a heavy growth of grass, good for hay. Back from the river the grass is short, only good for grazing.
It will require irrigation to cause it to produce grain.

We hereby certify that we assisted Chauncey Wilkie, Deputy Surveyor, in Surveying Township No 11 North of the Base Line, Range No 25 West of the 6th Principal Meridian, in the State of Nebraska, and that said Township has, in all respects, to the best of our knowledge and belief been well and faithfully surveyed, and the boundary monuments planted according to the instructions of the Surveyor General.

Albert G. Kendall Chainman
George G. Kendall Chainman
W. H. Richards Axemen &
C. F. Moore Monumenter

Subscribed and sworn to before me, a Justice of the Peace, in and for the county of Lincoln and State of Nebraska. this 29th day of Sept. 1869

Ezra Ericsson
Justice of the Peace

I, Chauncey Wiltse, Deputy Surveyor, do solemnly swear that, in pursuance of a joint contract, wherein Chauncey Wiltse and Isaac M. Lonsdale are joint contractors with Phineas W. Hitchcock, United States Surveyor General, for the State of Nebraska, bearing date the 27th day of April 1869. I have well, faithfully, and truly, in my own proper person, and in strict conformity with the instructions furnished by the Surveyor General, the Surveying Manual, and the laws of the United States, surveyed all those parts or portions of T. 11 N. R. 25 West, as are represented in the foregoing field notes as having been surveyed under my direction; and I do further solemnly swear that all the corners of said surveys have been established and perpetuated in strict accordance with the Surveying Manual and printed instructions, and that the foregoing are the true and original field notes of such survey.

Chauncey Wiltse
Deputy Surveyor

Subscribed and sworn to before me a Notary Public in and for the County of Cass and State of Nebraska this 25th day of October 1869

Samuel Maxwell
Notary Public

Surveyor Generals Office
Plattemouth Neb Jan 19th 1870.

The foregoing field notes of the survey of the Subdivision Lines and Meanders of Township No. 11. North of the Base Line of Range 25 West 6th P. M. in the State of Nebraska executed by Chauncey Witter under joint contract wherein Chauncey Witter and Frank M. Lonzdale are joint contractors, bearing date April 27th 1869. in the month of September 1869. having been critically examined, the necessary corrections and explanations made, the said field notes, and the surveys they describe are hereby approved.

Robt R. Livingston
Surveyor General.

Field Notes
of the
Survey and Sub-divisions
of Township No. 12 North
of the Base Line
and of Range No. 25
West of the 6th Principal
Meridian in the State
of Nebraska.
Executed by Chauncey
Wilter, Deputy Surveyor
under Joint contract
No. 16. between Chauncey
Wilter and Israel N.
Lowsdale as Joint
contractors.

Survey commenced Sept. 19th
1869.
Survey completed Sept. 28th
1869.

List of names of those who assisted in surveying this Township.

George T. Kendall } Chainmen
Albert G. Kendall }
W. A. Richards } Axmen and Moundmen
C. P. Moore }

Index Diagram

Township 12 Range 25 West

6	60	5	44	4	33	3	22	2	11	1
59		58		43		32		21		10
7	57	8	42	9	31	10	20	11	9	12
56		55		41		30		19		8
18	54	17	40	16	29	15	18	14	7	13
53		52		39		28		17		6
19	51	20	38	21	27	22	16	23	5	24
50		49		37		26		15		4
30	48	29	36	28	25	27	14	26	3	25
47		46		35		24		13		2
31	45	32	34	33	23	34	12	35	1	36



Township 12 N. Range 25 West

To determine the proper adjustment of my compass for sub-dividing this Township, I begin at corner to Townships 11 and 12 North of the Base line bet. Ranges 24 and 25 West of the 6th Principal Meridian, in the State of Nebraska, and run thence North on a blank line along the East boundary of Section 36.

Variation 13° 15' East

39.83 To a point 27 links East of 1/4 Sec. Corner.

79.68 To a point 57 links East of corner to Secs. 25 and 36

Corrected —— Variation 13° ~~40~~ 39' East

Township 12 N. Range 25 West

chains	
	North bet. Sec. 35 and 36
	Variation ~~14° 20'~~ 13° 40' East
40.00	Set post. deposit chained stake, raise mound of earth with pits, as per instructions, for 1/4 Sec. Cor.
80.00	Set post, deposit chained stake, raise mound of earth, with pits, as per instructions for corner to Sec. 25. 26. 35 and 36
	Surface level bottom,
	Soil 1st rate.

Township 12 N. Range 25 West

chains	
	East on Random line bet. Sec. 25 and ~~11~~ 3 6, Variation 14° 20' E
40.00	Set post for temporary 1/4 Sec. Corner.
70.00	Drain descends S.E.
79.90	Intersect ~~S. line~~ East boundary of the Township 45 links North of corner to Sec. 25 and ~~11~~ 3 6 from which corner I run
	N. 89° 41' West on true line bet. Sec. 25 and ~~11~~ 3 6
	Variation 14° 20' East
39.95	Set post. deposit chained stake, raise mound of earth with pits, as per instructions for 1/4 Sec. Cor.
79.90	Corner to Sec. 25. 26. 35 and 36.
	Surface level bottom,
	Soil 1st rate.

Township 12 N. Range 25 West

chains	
	North bet. Sec. 25 and 26
	Variation 13° 50' East
40.00	Set post, deposit chained stake, raise mound of earth with pits, as per instructions, for 1/4 Sec. Corner.
80.00	Set post, deposit chained stake, raise mound of earth with pits, as per instructions for corner to Sec. 23. 24. 25 and 26
	Surface level bottom, Soil 1st rate.

Township 12 N. Range 25 West

chains	
	East on random line bet. Sec. 24 and 25
	Variation 14° 15' East
40.00	Set post for temporary 1/4 Section Corner.
58.00	Drain descends S.E.
79.80	Intersect East Boundary 62 links North of corner to Sec. 24 and 25 from which corner I pass
	N. 89° 33' West on true line bet. Sec. 24 and 25
	Variation 14° 15' East
39.90	Set post, deposit chained stake, raise mound of earth, with pits, as per instructions for 1/4 Sec. Co.
79.80	Corner to Sec. 23. 24. 25 and 26.
	Surface level bottom, Soil 1st rate.

Township 12 N. Range 25 West

chains	
	North bet. Sec. 23 and 24
	Variation 13° 50' East
40.00	Set post. deposit chained
	stake, raise mound of
	earth with pits, as per
	instructions. for 1/4 Sec. Cor.
46.00	Enter wet marsh - about
	4 ch. wide bears E. and West.
#7.00	Leave same, wet marsh,
	bears E. and West.
80.00	Set post. deposit chained
	stake, raise mound
	of earth with pits, as
	per instructions, for
	corner to Sec. 13. 14. 23
	and 24
	Surface level bottom,
	Soil 1st rate.

Township 12 N. Range 25 West

chains	
	East on Random line
	bet. Sec. 13 and 24
	Variation 14° 15' East
18.00	Drain descends S.E.
22.00	Same drain descends N.E.
24.00	Same drain descends South
40.00	Set post, for temporary
	1/4 Sec. Corner.
79.92	Intersect East Boundary
	of Township 78 link N.
	of corner to Sec. 13 and 24
	from which corner I run
	N. 87° 27' West on true
	line bet. Sec. 13 & 24
	Variation 14° 15' East
39.96	Set post. deposit chained
	stake, raise mound of
	earth with pits, as
	per instructions, for
	1/4 Sec. Corner.
79.92	Corner to Sec. 13. 14. 23
	and 24.
	Surface - level bottom,
	Soil 1st rate.

Township 12 N. Range 25 West

chains	
	North bet. Sec. 13 and 14
	Variation 13° 50' East
40.00	Set post. deposit chaned stake, raise mound of earth with pits, as per instructions, for 1/4 Sec. Co.
80.00	Set post. deposit chaned stake, raise mound of earth with pits, as per instructions, for corner to Sec. 11, 12, 13 and 14,
	Surface level bottom, Soil 1st rate.

Township 12 N. Range 25 West

chains	
	East on Random line bet. Sec. 12 and 13
	Variation 14° 15' East
40.00	Set post for temporary 1/4 Sec. Co.
58.50	Drain descends S.W.
79.84	Intersect East Boundary 85 links North of corner to Sec. 12 and 13 from which corner Pine N. 89° 24' West on true line bet. Sec. 12 and 13
	Variation 14° 15' East
39.92	Set post. deposit chaned stake, raise mound of earth with pits, as per instructions for 1/4 Sec. Co.
79.84	Corner to Sec. 11, 12, 13 & 14
	Surface level bottom, Soil 1st rate.

Township 12 N. Range 25 West

chains	
	North bet. Sec. 11 and 12
	Variation 13° 40' East
40.00	Set post. deposit charred stake, raise mound of earth with pits, as per instructions, for 1/4 Sec. Corner.
80.00	Set post. deposit charred stake, raise mound of earth with pits, as per instructions, for corner to Sec. 1. 2. 11 and 12
	Surface level bottom, Soil 1st rate.

Township 12 N. Range 25 West

chains	
	East on Random line bet. Sec. 1 and 12
	Variation 14° 15' East
40.00	Set post. for temporary 1/4 Sec. Corner.
50.00	Leave bottom and enter bluffs bear N. W. and S. E.
79.96	Intersect East Boundary of Township 97 links North of corner to Sec. 1 and 2 from which corner Trim N. 89° 18' West on true line bet. Sec. 1 and 12
	Variation 14° 15' East
39.98	Set post. deposit charred stake, raise mound of earth with pits, as per instructions for 1/4 Sec. Cor.
79.96	Corner to Sec. 1. 2. 11 and 12
	Surface level - West of sand hills Soil 1st rate.
	East of sand hills, rolling, Soil 3d rate.

Township 12 N. Range 25 West

chains	
	North on a true line bet. Sec. 1 and 2
	Variation 13° 40' East
40.00	Set post, deposit chaned stake raise mound of earth with pits as per instructions for 1/4 Sec. Cor.
41.00	Leave bottom, and enter bluffs which bear N.W. and S.E.
79.52	Intersect 3d Standard Parallel North, ~~22.19~~ 17.81 ch. ~~West~~ East of 1/4 Sec. corner of Sec 36 Township ~~4~~ 13 N. ~~[illegible]~~. Range ~~4~~ 25 ~~[illegible]~~ ~~25~~ West, and set post, deposit chaned stake, raise mound of earth with pits, as per instructions, for a Closing Corner to Sec. 1 and 2 of T. 12 N. R. 25 W.
	Surface, South of bluffs, level bottom, Soil 1st rate. North of bluffs, rolling Soil 3d rate.
	Sept. 19th 1869.

Township 12 N. Range 25 West

chains	
	North bet. Sec. 34 and 35
	Variation 13° 55' East
40.00	Set post, deposit chaned stake, raise mound of earth with pits, as per instructions for 1/4 Sec. Cor.
44.00	Very wide and shallow drain descends S.E.
80.00	Set post, deposit chaned stake, raise mound of earth with pits, as per instructions, for corner to Sec. 26. 27. 34 and 35.
	Surface level bottom, Soil 1st rate.

Township 12 N. Range 25 West

chains	
	~~West~~ East on Random line bet. Sect. 26 and 35. Variation 14° 35' East
40.00	Set prov. for temporary 1/4 Sec. Corner.
80.10	Intersect S. and S. line 28 links South of corner to Sect. 25. 26. 35 and 36. from which corner I run S 89° 48' West on true line bet. Sect. 26 and 35 Variation 14° 35' East
40.05	Set prov. deprit chained stake, raise mound of earth with pits, as per instructions for 1/4 Sec. C.
80.10	Corner to Sect. 26. 27. 34 and 35. Surface level bottom, Soil 1st rate.

Township 12 N. Range 25 West

chains	
	North bet. Sect. 26 and 27 Variation 18° 45' E
40.00	Set prov. deprit chained stake, raise mound of earth with pits, as per instructions for 1/4 Sec. C.
80.00	Set prov. deprit chained stake, raise mound of earth with pits, as per instructions, for corner to Sect. 22. 23. 26 and 27 descending South corner on edge of drain. Surface level bottom, Soil 1st rate.

Township 12 N. Range 25 West

chains	
	East on Random line bet. Sec. 23 and 26
	Variation 14° 30' East
40.00	Set post for temporary ¼ Sec. Corner.
80.22	Intersect N. and S. line 21 links South of corner to Sec. 23. 24 25 and 26 from which corner Jnum S 89° 51' West on true line bet. Sec. 23 and 26
	Variation 14° 30' East
40.11	Set post. deposit charcoal stake, raise mound of earth with pits, as per instructions, for ¼ Sec. Corner.
80.22	Corner to Sec. 22. 23. 26 and 27. Surface level bottom, Soil 1st rate.

Township 12 N. Range 25 West

chains	
	North bet. Sec. 22 and 23
	Variation 13° 45' East
40.00	Set post. deposit charcoal stake, raise mound of earth with pits as per instructions for ¼ Sec. Cor.
45.00	Wide, shallow Drain descends S.W.
80.00	Set post. deposit charcoal stake, raise mound of earth with pits as per instructions, for corner to Sec. 14. 15. 22 and 23
	Surface level bottom, Soil 1st rate.

Township 12 N. Range 25 West

chains	
	East on random line bet. Sec. 14 and 23
	Variation 14° 25' East
15.00	Drain descends S.E.
40.00	Set post for Temporary 1/4 Sec. Corner.
80.15	Intersect N. and S. line 12 links N. of corner to Sec. 13. 14. 23 and 24 from which corner Drum.
	N. 89° 55' West on true line bet. Sec. 14 + 23
	Variation 14° 25' E
40.07	Set post. deposit charred stake, raise mound of earth with pits as per instructions, for 1/4 Sec. Corner.
80.15	Corner to Sec. 14. 15. 22 and 23.
	Surface level bottom, Soil 1st rate.

Township 12 N. Range 25 West

chains	
	North bet. Sec. 14 and 15
	Variation 13° 40' East
22.00	Drain descends S.E.
37.00	Same drain comes from North, descends S.W.
40.00	Set post. deposit charred stake, raise mound of earth with pits, as per instructions, for 1/4 Sec. Corner.
75.00	Leave drain descends South comes from N.W.
80.00	Set post. deposit charred stake, raise mound of earth, with pits, as per instructions, for corner to Sec. 10. 11. 14 and 15.
	Surface level bottom, Soil 1st rate.

Township 12 N. Range 25 West

chains	
	East on Random line bet. Sec. 11 and 14
	Variation 14° 20' East
40.00	Set post, for temporary 1/4 Sec. Corner.
80.04	Intersect N. and S. line 6 links South of corner to Sec. 11. 12. 13 and 14 from which corner I run
	S 89° 57' West on true line bet. Sec. 11 and 14
	Variation 14° 20' East
40.02	Set post. deposit chained stake, raise mound of earth with pits, as per instructions for 1/4 Sec. Corner
80.04	Corner to Sec. 10. 11. 14 and 15 Surface level bottom, Soil 1st rate.

Township 12 N. Range 25 West

chains	
	North bet. Sec. 10 and 11
	Variation 18° 40' East
40.00	Set post, deposit chained stake, raise mound of earth with pits, as per instructions for 1/4 Sec. Corner.
80.00	Set post, deposit chained stake, raise mound of earth with pits, as per instructions, for corner to Sec. 2. 3. 10 and 11
	Surface level bottom, Soil 1st rate.

Township 12 N. Range 25 West

chains	
	East on Random line bet. Sec. 2 and 11
	Variation 14° 20' East
40.00	Set post, for temporary 1/4 Section Corner.
80.08	Intersect N. and S. line 14 links South of corner to Sec. 1. 2. 11 and 12 from which corner I run S. 89° 54' West on true line bet. Sec. 2 and 11
	Variation 14° 20' East
40.04	Set post, deposit charred stake, raise mound of earth with pits, as per instructions for 1/4 Sec. Corner.
80.08	Corner to Sec. 2. 3. 10 and 11 Surface level bottom Soil 1st rate.

Township 12 N. Range 25 West

chains	
	North on true line bet Sec. 2 and 3.
	Variation 13° 35' East
35.00	Leave bottom, and enter bluffs bear N. E. and West
40.00	Set post, deposit charred West stake, raise mound of earth with pits, as per instructions for 1/4 Section Corner.
80.35	Intersect 3d Standard Parallel North, ~~21.60~~ 18.40 chains ~~West~~ East of 1/4 Sec corner South of ~~to~~ Sec. 35 ~~[illegible]~~ ~~[illegible]~~. Town. 13 N. Range 25 West and set post, deposit charred stake, raise mound of earth with pits, as per instructions, for "Closing Corner" to Sec. 2 and 3. Town. 12 N. Range 25 West. Surface South of bluffs level bottom, soil 1st rate. North of bluffs, rolling. Soil 3d rate.

Sept. 20th 1869.

Township 12 N. Range 25 West

chains	
	North bet. Sec. 33 and 34
	Variation 13° 40' East
30.00	Enter bluffs and leave bottom, bears N.E. and S.W.
40.00	Set post, deposit chained stake, raise mound of earth with pits, as per instructions for 1/4 Sec. Co.
80.00	Set post, deposit chained stake, raise mound of earth with pits, as per instructions for corner to Sec. 27. 28. 33 and 34
	Surface South of bluffs level, soil 1st rate,
	North of bluffs rolling upland soil 2d rate.

Township 12 N. Range 25 West

chains	
	East on Random line bet. Sec. 27 and 34
	Variation 14° 35' East
40.00	Set post for temporary 1/4 Sec. Corner,
48.00	Leave bluffs and enter Platte River bottom bears South
70.00	Wide, shallow drain descends S.E.
79.92	Intersect N. and S. line 10 links South of corner to Sec. 26. 27. 34 and 35 from which corner True S. 89° 56' West on true line bet. Sec. 27 and 34
39.96	Set post, deposit chained stake, raise mound of earth with pits, as per instructions for 1/4 Sec. Corner. Va. 14-35 E.
79.92	Corner to Sec. 27. 28. 33 + 34
	Surface - rolling upland, soil 2d rate

Township 12 N. Range 25 West

chains	
	North bet. Sec. 27 and 28
	Variation 13° 40' East
40.00	Set post, deposit chained stake, raise mound of earth with pits, as per instructions for 1/4 Sec. Corner.
80.00	Set post, deposit chained stake, raise mound of earth with pits as per instructions for corner to Sec. 21. 22. 27 and 28.
	Surface, rolling upland, Soil 2nd rate.

Township 12 N. Range 25 West

chains	
	East on Random line bet. Sec. 22 and 27
	Variation 14° 35' East
27.00	Wide, shallow drain descends S.E.
40.00	Set post, for temporary 1/4 Section corner.
45.00	Leave bluffs and enter Platte River bottom
78.50	Wide, shallow drain descends S.E.
80.06	Intersect N. and S. line 14 links South of corner to Sec. 22. 23, 26 and 27 from which corner Dist. S. 89° 54' West on true line bet. Sec. 22 and 27
	Variation 14° 35' East
40.03	Set post, deposit chained stake, raise mound of earth with pits, as per instructions for 1/4 Sec. Corner.
80.06	Corner to Sec. 21. 22. 27 and 28
	Surface rolling.
	Soil 2nd rate.

Township 12 N. Range 25 West

chains	
	North bet. Sec. 21 and 22
	Variation 13° 40' East
16.00	Wide, shallow drain bears S.E.
40.00	Set post, deposit chained stake, raise mound of earth with pits, as per instructions, for 1/4 Sec. Corner.
50.00	Wide, shallow drain descends S.E.
70.00	Enter drain descends S.E. course from North on line.
80.00	Set post, deposit chained stake, raise mound of earth with pits, as per instructions for Corner to Sec. 15, 16, 21 and 22 — in Drain. Surface rolling upland, Soil 2nd rate.

Township 12 N. Range 25 West

chains	
	Easterly Random line bet. Sec. 15 and 22
	Variation 14° 35' East
40.00	Set post for temporary 1/4 Sec. Corner.
50.00	Leave bluffs and enter Platte River bottom brs. N & S.
79.90	Intersect N. and S. line 22 links South of corner to Sec. 14, 15, 22 and 23 from which corner I run S 89° 51' West on true line bet. Sec. 15 and 22
	Variation 14° 35' East
39.95	Set post, deposit chained stake, raise mound of earth with pits, as per instructions for 1/4 Sec. Corner.
79.90	Corner to Sec. 15, 16, 21 and 22
	Surface West of bluffs rolling upland, Soil 2nd rate East of bluffs level bottom Soil 1st rate.

Township 12 N. Range 25 West

chains	
	North bet. Sec. 15 and 16
	Variation 13° 40' East
4.00	Leave drain comes from N.W. and descends South.
40.00	Set post. deposit charred stake, raise mound of earth with pits, as per instructions for 1/4 Sec. Corner.
80.00	Set post. deposit charred stake, raise mound of earth with pits, as per instructions, for corner to Sec. 9. 10. 15 and 16. Surface rolling upland, Soil 2d rate.

Township 12 N. Range 25 West

chains	
	East on Random line bet. Sec. 10 and 15
	Variation 14° 25' East
40.00	Set post for temporary 1/4 Sec. Corner.
57.00	Leave bluffs, and enter Platte River bottom bears N. and S.
67.00	Drain descends S.E.
79.82	Intersect N. and S. line 26 links South of corner to Sec. 10. 11. 14 and 15 from which corner I now
	S. 89° 49' West on true line bet. Sec. 10 and 15
	Variation 14° 25' East
39.91	Set post. deposit charred stake, raise mound of earth with pits, as per instructions, for 1/4 Sec. Corner.
79.82	Corner to Sec. 9. 10. 15 and 16. Surface rolling upland Soil 2d rate.

Township 12 N. Range 25 West

Chains	
	North bet. Sec. 9 and 10
	Variation 13° 40' East
40.00	Set post. deposit chand stake, raise mound of earth with pits as per instructions, for 1/4 Sec. Corn.
46.00	Enter deep drain descends S.W. comes from North on our line.
76.00	Leave deep drain, comes from N.W. and descends South on line
80.00	Set post. deposit chand stake, raise mound of earth, with pits, as per instructions, for corner to Sec. 3. 4. 9 and 10. Surface rolling upland Soil 3d rate

Township 12 N. Range 25 West

Chains	
	East on Random line bet. Sec. 3 and 10
	Variation 14° 25' East
40.00	Set post for temporary 1/4 Sec. Corner.
67.00	Leave bluffs and enter bottom, bears N. and S.
80.10	Intersect N. and S. line 30 links South of corner to Sec. 2. 3. 10 and 11 from which corner I run, S 89° 47' West on true line bet. Sec. 3 and 10
	Variation 14° 20' East
40.00	Set post. deposit chand stake, raise mound of earth with pits, as per instructions, for 1/4 Sec. Co.
80.10	Corner to Sec. 3. 4. 9 and 10 Surface rolling upland. Soil 3d rate

Township 12 N. Range 25 West

chains	
	North on true line bet. Sec. 3 and 4
	Variation 13° 40' East
5.00	Deep drain descends West
10.00	~~Deep~~ Enter Deep drain descends S.E. comes from North.
24.00	Same Deep drain comes from N.W. and descends South on line.
40.00	Set post. deposit chained stake, raise mound of earth with pits, as per instructions, for 1/4 Sec. Corner.
80.73	Intersect 3d Standard Parallel ~~21.13~~ 18.87 chains ~~West~~ East of 1/4 Sec corner ~~to~~ South of Sec. 34 ~~and 35~~ of Town. 13. N. Range 25 West. and set post deposit chained stake, raise mound of earth with pits, as per instructions for a Closing Corner to Sec. 3 & 4. T. 12 N. R. 25 W. Surface rolling upland Soil 3d rate Sept. 21st 169

Township 12 N. Range 25 West

chains	
	North bet. Sec. 32 and 33
	Variation 13° 35' East
40.00	Set post. deposit chained stake, raise mound of earth with pits, as per instructions, for 1/4 Sec. Corner.
75.00	Leave sand hills bear N.W. and S.E. enter rolling upland.
80.00	Set post. deposit chained stake, raise mound of earth with pits, as per as per instructions for corner to Sec. 28. 29. 32 and 33.
	Surface S.W. part rolling, sand hills. Soil 3d rate.
	~~West~~ East of sand hills, rolling upland, soil 3d rate

Township 12 N. Range 25 West

Chains	
	East on random line bet. Sec. 28 and 33
	Variation 14° 35' East
40.00	Set post, for temporary ¼ Section Corner.
79.96	Intersect N. and S. line at corner to Sec. 27.28.33 and 34 from which corner run
	West on true line bet Sec. 28 and 33
	Variation 14° 35' East
39.98	Set post, deposit chaned stake, raise mound of earth with pits, as per instructions for ¼ Sec. Corner.
79.96	Corner to Sec. 28. 29. 32 and 33.
	Surface rolling upland. Soil 2d rate

Township 12 N. Range 25 West

Chains	
	North bet. Sec. 28 and 29
	Variation 13° 35' East
40.00	Set post, deposit chaned stake, raise mound of earth with pits, as per instructions for ¼ Section.
80.00	Set post, deposit chaned stake, raise mound of earth with pits, as per instructions, for corner to Sec. 20. 21. 28 and 29.
	Surface rolling upland. Soil 3d rate

Township 12 N. Range 25 West

chains	
	East on Random line bet. Sec. 21 and 28
	Variation 14° 35' East
40.00	Set post, for temporary 1/4 Sec. Corner.
79.84	Intersect N. and S. line 30 links South of corner to Sec. 21. 22. 27 and 28 from which corner I run S. 89° 47' West on true line bet. Sec. 21 and 28
	Variation 14° 35' East
39.92	Set post, deposit chand stake, raise mound of earth with pits, as per instructions for 1/4 Sec. Corner.
79.84	Corner to Sec. 20. 21. 28 and 29
	Surface rolling upland. Soil 2nd rate.

Township 12 N. Range 25 W.

chains	
	North bet. Sec. 20 and 21
	Variation 13° 35' East
40.00	Set post, deposit chand stake, raise mound of earth with pits, as per instructions, for 1/4 Sec. Co.
80.00	Set post, deposit chand stake, raise mound of earth with pits, as per instructions, for corner to Sec. 16. 17. 20 and 21
	Surface rolling upland. Soil 2nd rate.

Township 12 N. Range 25 West

chains	
	East on Randour bet. Sec. 16 and 21
	Variation 14° 35' East
40.00	Set post. for temporary 1/4 Sec. corner.
79.92	Intersect N. and S. line 18 links South of corner to Sec. 15. 16. 21 and 22 from which corner Inn S 89° 52' West on true line bet. Sec. 16 and 21
	Variation 14° 35' East
39.96	Set post. deposit charred stake, raise mound of earth with pits, as per instructions for 1/4 Sec. Co.
79.92	Corner to Sec. 16. 17. 20. 21 Surface rolling upland Soil 2d rate.

Township 12 N. Range 25 West

chains	
	North bet. Sec. 16 and 17
	Variation 13° 40' East
40.00	Set post. deposit charred stake, raise mound of earth with pits, as per instructions, for 1/4 Sec. Co.
80.00	Set post. deposit charred stake, raise mound of earth with pits, as per instructions for corner to Sec. 8. 9. 16 and 17. Surface rolling upland. Soil 2d rate.

Township 12 N. Range 25 West

chains	
	East on Random line bet. Sec. 9 and 16
	Variation 14° 30' East
40.00	Set post for temporary 1/4 Sec. Corner
47.00	Deep drain descends S.E.
79.84	Intersect N. and S. line 28 links North of corner to Sec. 9. 10. 15 and 16. from which corner I run
	N. 89° 48' West on true line bet. Sec. 9 & 16
	Variation 14° 30' East
39.92	Set post. deposit charcoal stake, raise mound of earth with pits, as per instructions for 1/4 Sec. Corner.
79.84	Corner to Sec. 8. 9. 16 and 17. Surface rolling upland Soil 3rd rate.

Township 12 N. Range 25 West

chains	
	North bet. Sec. 8 and 9
	Variation 13° 40' East
40.00	Set post. deposit charcoal stake raise mound of earth with pits, as per instructions for 1/4 Sec. Cor.
45.00	Deep drain descends S.E.
65.00	Deep drain descends S.E.
80.00	Set post. deposit charcoal stake, raise mound of earth with pits as per instructions, for corner to Sec. 4. 5. 8 and 9. Surface rolling upland, Soil 3rd rate.

Township 12 N. Range 25 West

	chains	
		East on random line bet. Sec. 4 and 9
		Variation 14° 25' East
4	16.00	Enter drain (deep) descends
		East on line. from N.W.
7	33.00	Leave Deep drain (same) descends S.E.
	40.00	Set post for temporary 1/4 Sec. Corner.
	57.00	Enter wet marsh bears N. and S. - 4 chains wide.
	66.00	Leave wet marsh - bears N. and S.
3	71.00	Deep drain descends south
	80.12	Intersect N. and S. line 8 links South of corner to Sec. 3. 4. 9 and 10 from which corner I run.
		S. 89° 57' West on true line bet. Sec. 4 and 9
		Variation 14° 25' East
	40.06	Set post. deposit charcoal stake, raise mound of earth with pits, as per instructions for 1/4 Sec. Cor.
	80.12	Corner to Sec. 4. 5. 8 and 9 Surface rolling upland, soil 3rd rate

Township 12 N. Range 25 West

chains	
	North on true line bet. Sec. 4 and 5
	Variation 13° 46' East
20.00	Deep drain descends S.E.
35.00	Deep drain descends S.E.
40.00	Set post. deposit charcoal stake, raise mound of earth with pits, as per instructions for 1/4 Sec. Corner.
81.95	Intersect 3rd Standard Parallel North ~~20.05~~ 19.45 chains ~~West~~ East of Cor. South of Sec. 33 ~~34~~ of Tom. 13 N. Range 25 West. and set post. deposit charcoal stake, raise mound of earth with pits, as per instructions, for a Closing Corner to Sec. 4 and 5 of Tom. 12 N. Range 25 West Surface rolling upland Soil 3rd rate.

Township 12 N. Range 25 West

chains	
	North bet. Sec. 31 and 32
	Variation 13° 35' East
40.00	Set post, deposit chained stake, raise mound of earth with pits, as per instructions for 1/4 Sec. Corner.
80.00	Set post, deposit chained stake, raise mound of earth with pits, as per instructions for corner to Sec. 29.30.31 and 32
	Surface rolling upland
	Soil 2d rate.

Township 12 N. Range 25 West

chains	
	East on Random line bet. Sec. 29 and 32
	Variation 14° 40' East
40.00	Set post, for temporary 1/4 Section Corner
77.50	Leave sand hills and enter upland N.W. & S.E.
79.87	Intersect N. and S. line 25 links South of corner to Sec. 28.29.32 and 33 from which corner I run S 89° 49' West on true line bet. Sec. 29 and 32
	Variation 14° 40' East
39.93 1/2	Set post, deposit chained stake, raise mound of earth, with pits, as per instructions for 1/4 Sec. Corner.
79.87	Corner to Sec. 29.30.31 & 32
	Surface West of sand hills rolling - soil 3d rate.
	Balance, sand hills, rolling, soil 2d rate.

Township 12 N. Range 25 West

chains	
	West on Random line bet. Secs. 30 and 31.
	Variation 14° 40' East
40.00	Set post for temporary 1/4 Sec. Corner.
78.40	Intersect West Boundary of Township 21 links North of corner to Secs. 30 and 31 from which corner I run
	N. 89° 51' East on true line bet. Secs. 30 and 31
	Variation 14° 40' East
38.40	Set post. deposit chained stake, raise mound of earth with pits, as per instructions, for 1/4 Sec. Cor.
78.40	Corner to Secs. 29. 30. 31 and 32
	Surface rolling sand hills. Soil 3d rate.

Township 12 N. Range 25 West

chains	
	North bet. Secs. 29 and 30
	Variation 13° 45 East
40.00	Set post. deposit chained stake, raise mound of earth with pits, as per instructions, for 1/4 Sec. Cor.
80.00	Set post. deposit chained stake, raise mound of earth with pits, as per instructions for corner to Secs. 19. 20. 29 + 30
	Surface rolling sand hills, Soil 3d rate.

Sept. 22d 1869

Township 12 N. Range 25 West

Chains	
	East on Random line bet. Sec. 20 and 29
	Variation 14° 35' East
40.00	Set post for temporary 1/4 Sec. Corner.
75.00	Leave sand hills bear N.W. and E. enter upland
79.74	Intersect N. and S. line 18 links South of corner to Sec. 20. 21. 28 and 29 from which corner I run S 89° 52' West on true line bet. Sec. 20 and 29
	Variation 14° 35' East
39.87	Set post. deposit stamped stake, raise mound of earth with pits, as per instructions, for 1/4 Sec. Cor.
79.74/87	Corner to Sec. 19. 20. 29. 30
	Surface of S.E. part sand hills, Soil 3rd rate
	North of sand hills upland, Soil 2nd rate

Township 12 N. Range 25 West

Chains	
	West on Random line bet. Sec. 19 and 30.
	Variation 14° 40' East
40.00	Set post for temporary 1/4 Section Corner.
78.51	Intersect West Boundary of Township, 38 links North of corner to Sec. 19 and 30 from which corner I run N 89° 45' East on true line bet. Sec. 19 and 30
	Variation 14° 40' East
38.51	Set post. deposit stamped stake, raise mound of earth with pits, as per instructions for 1/4 Sec. Corner
78.51	Corner to Sec. 19. 20. 29. 30
	Surface rolling sand hills Soil 3rd rate

Township 12 N. Range 25 West

chains	
	North bet. Sec. 19 and 20
	Variation 13° 45' East
6.00	Leave sand hills and enter rolling upland S.E.
40.00	Set post, deposit chained stake, raise mound of earth with pits, as per instructions, for 1/4 Sec. Corner.
80.00	Set post, deposit chained stake, raise mound of earth with pits, as per instructions, for corner to Sec. 17. 18. 19. and 20
	Surface southern part sand hills rolling - Soil 3d rate.
	North of sand hills, rolling upland -
	Soil 2d rate

Township 12 N. Range 25 West

chains	
	East on Random line bet. Sec. 17 and 20
	Variation 14° 40' East
40.00	Set post, for temporary 1/4 Section Corner.
79.88	Intersect N. and S. line at corner to Sec. 16. 17. 20 and 21 from which corner I run
	West on true line bet. Sec. 17 and 20
	Variation 14° 40' East
39.94	Set post, deposit chained stake, raise mound of earth with pits, as per instructions for 1/4 Sec. Cor.
79.88	Corner to Sec. 17. 18. 19. 20
	Surface rolling upland.
	Soil 2d rate.

Township 12 N. Range 25 West

chains	
	West on Random line bet Sec. 18 and 19
	Variation 14° 40' East
8.00	Enter Sand hills, bear N.W. and S.E. leave upland
40.00	Set post for temporary 1/4 Sec. corner.
78.70	Intersect West Boundary of Township 40 links North of corner to Sec. 18 and 19 from which corner I run
	N. 89° 43' East on true line bet. Sec. 18 and 19
	Variation 14° 40' East
38.70	Set post. deposit charred stake, raise mound of earth with pits, as per instructions, for 1/4 Sec. Co.
78.70	Corner to Secs. 17. 18. 19. 20
	Surface of West part, sand hills, soil 3d rate
	Balance rolling upland soil 2d rate.
	~~Balance, Sand hills rolling soil 3d rate~~

Township 12 N. Range 25 West

chains	
	North bet. Sec. 17 and 18
	Variation 13° 50' East
40.00	Set post. deposit charred stake, raise mound of earth with pits, as per instructions for 1/4 Sec. Co.
80.00	Set post. deposit charred stake, raise mound of earth with pits, as per instructions, for corner to Secs. 7. 8. 17 and 18
	Surface rolling upland Soil 2d rate.

Township 12 N. Range 25 West

chains	
	East on Random line bet. Sec. 8 and 17
	Variation 14° 40' East
40.00	Set post for temporary 1/4 Sec. Corner
79.72	Intersect N. and S. line 11 links North of corner to Sec. 8, 9, 16 and 17 from which corner I run
	N. 89° 56' West on true line bet. Sec. 8 and 17
	Variation 14° 40' East
39.86	Set post, deposit chained stake, raise mound of earth with pits, as per instructions, for 1/4 Sec. Corner.
79.72	Comp. to Sec. 7, 8, 17, 18
	Surface rolling upland
	Soil 2d rate

Township 12 N. Range 25 W.

chains	
	West on Random line bet. Sec. 7 and 18
	Variation 14° 40' East
38.00	Enter sand hills, and leave rolling upland, bearing N. W. and S. E.
40.00	Set post for temporary 1/4 Sec. Corner.
78.84	Intersect West Boundary of Township 47 links North of corner to Sec. 7 and 18 from which corner I run
	N. 89° 40' East on true line bet. Sec. 7 and 18
	Variation 14° 40' East
38.84	Set post, deposit chained stake, raise mound of earth with pits, as per instructions for 1/4 Sec. C.
79.84	Comp. to Sec. 7, 8, 17 and 18
	Surface East of sand hills rolling upland
	Soil 2d rate
	Balance, sand hills rolling
	Soil 3d rate.

Township 12 N. Range 25 West

chains	
	North bet. Sec. 5 and 8
	Variation 13° 55' East
40.00	Set post, deposit chained stake, raise mound of earth with pits as per instructions for 1/4 Sec. Corner
80.00	Set post, deposit chained stake, raise mound of earth with pits, as per instructions for corner to Sec. 5 6 7 and 8
	Surface rolling upland Soil 2nd rate

Township 12 N. Range 25 West

chains	
	East on Random line bet. Sec. 5 and 8
	Variation 14° 44' East
40.00	Set post for temporary 1/4 Sec. Corner.
77.00	Deep drain descends S.E.
79.68	Intersect N. and S. line 22 links North of corner to Sec. 4. 5. 8 and 9 from which corner I run N. 89° 51' West on true line bet. Sec. 5 and 8
	Variation 14° 46' East
39.84	Set post, deposit chained stake, raise mound of earth with pits, as per instructions for 1/4 Sec. Cor.
79.68	Corner to Sec. 5. 6. 7 and 8
	Surface rolling upland Soil 2nd rate.

Township 12 N. Range 25 West

chains	
	West on Random line bet. Secs. 6 and 7
	Variation 14° 40' East
40.00	Set temporary 1/4 sec cor
72.00	Enter sand hills and leave upland bears N.W. and S.E.
78.93	Intersect West Boundary of Township 38 links N. of corner to Secs. 6 and 7 from which corner I run
	N. 89° 44' East on true line bet. Secs. 6 and 7
	Variation 14° 40' East
38.93	Set post. deposit chaned stake, raise mound of earth with pits, as per instructions for 1/4 Sec. cor.
78.93	Corner to Secs. 5. 6. 7 and 8.
	Surface East of sand hills, rolling soil 2d rate
	Balance, sand hills rolling soil 3d rate.

Township 12 N. Range 25 West

chains	
	North on true line bet Secs. 5 and 6
	Variation 13° 40' East
30.00	Canon descends S.E.
40.00	Set post, deposit chaned stake, raise mound of earth, with pits, as per instructions, for 1/4 Section Corner.
82.22	Intersect 3d Standard Parallel North, at ~~20.46~~ 19.54 chs ~~West~~ East of 1/4 Sec. corner ~~to~~ South of Secs. 32 ~~+ 33~~ of Township 13 N. Range 25 West, and set post, deposit chaned stake raise mound of earth with pits, as per instructions, for Closing Corner to Secs. 5 and 6, Town. 12 N. Range 25 West.
	Surface rolling upland. Soil 2d rate.

Sept. 23d 1869.

Township 12 N. Range 25 West

General Description.

The Eastern part of this Township is Platte River bottom, soil generally 1st rate. Grass short but good for grazing. In the Central portion of Township, the land is rolling, soil 2nd rate grass short.
On the northern part, the surface is broken by deep and wide drains soil 3rd rate.
In the West and S.W. the land is rolling sandhills soil 3rd rate. Grass very thin.

We hereby certify that we assisted Chauncey Wilke in Surveying Township No 12 North of the Base Line Range No 25 West of the 6th Principal Meridian in the State of Nebraska and that said Township has, in all respects, to the best of our knowledge and belief, been well and faithfully surveyed and the boundary monuments planted according to the instructions of the Surveyor General.

Albert G. Kendall Chainman
George B. Kendall Chainman
W. A. Richards } axemen &
O. P. Moore } Moundmen

Subscribed and sworn to before me a Justice of the Peace, in and for the County of Lincoln and State of Nebraska, this 29th day of Sept. 1869

E. Ericsson
Justice of the Peace

I, Chauncey Wiltse,
Deputy Surveyor, do
solemnly swear that,
in pursuance of a
joint contract, wherein
I Chauncey Wiltse and
Frank M. Lonsdale
are joint contractors
with P. W. Hitchcock,
United States Surveyor
General for Iowa and
Nebraska bearing date
the 27th day of April 1869
I have well, faithfully
and truly, in my own
proper person, said
in strict conformity
to the instructions furnished
by the Surveyor General,
the Surveying Manual,
and the laws of the
United States, surveyed
all those parts or portions
of Township No 12 North
of the Base line, Range
No 25 West of the 6th Prin-
cipal Meridian in
the State of Nebraska,
as are represented in
the foregoing field notes
as having been surveyed
under my direction
and I do further solemnly
swear that all the
corners of said surveys
have been established
and perpetuated in
strict accordance
with the Surveying
manual, and printed
instructions, and
that the foregoing
are the true and
original field notes
of such survey.

Chauncey Wiltse
Deputy Surveyor

Subscribed and Sworn to
before me a Notary Public
in and for the County of Cass
and State of Nebraska this
25th day of October 1869
Samuel Maxwell
Notary Public

Surveyor Generals Office.
Plattsmouth Neb. June 19th 1870.

The foregoing field notes of the survey
of the Subdivision Lines of Township
No. 12 North of the Base Line of Range
No. 25 West 6th P. Mer. in the
State of Nebraska, executed by Chauncey
Wilte under joint contract wherein
Chauncey Wilte and Frank M.
Lonedale are joint contractors, bearing
date April 27th 1869. on the month
of September 1869. having been
critically examined. The necessary
corrections and explanations made,
the said field notes, and the surveys
they describe are hereby approved.

Robt. R. Livingston
Surveyor General.

General Land Office • Original Field Notes

Book Number

487

The images in this file are photographs of the notes of the original surveys of the State of Nebraska on file in the Office of the Nebraska State Surveyor located in Lincoln, Nebraska.

The original surveys in Nebraska began in the mid 1850's and were completed in the mid 1880's. The Nebraska office of the Surveyor General was closed June 30, 1886.