General Land Office • Original Field Notes

Book Number

489

The images in this file are photographs of the notes of the original surveys of the State of Nebraska on file in the Office of the Nebraska State Surveyor located in Lincoln, Nebraska.

The original surveys in Nebraska began in the mid 1850's and were completed in the mid 1880's. The Nebraska office of the Surveyor General was closed June 30, 1886.

Town 17 Range 25 W

6	60	5	43	4	32	3	21	2	10	1
58		57		42		31		20		9
7	56	8	41	9	30	10	19	11	8	12
55		54		40		29		18		7
18	53	17	39	16	28	15	17	14	6	13
52		51		38		27		16		5
19	50	20	37	21	26	22	15	23	4	24
49		48		36		25		14		3
30	47	29	35	28	24	27	13	26	2	25
46		45		34		23		12		1
31	44	32	33	33	22	34	11	35	1/2	36

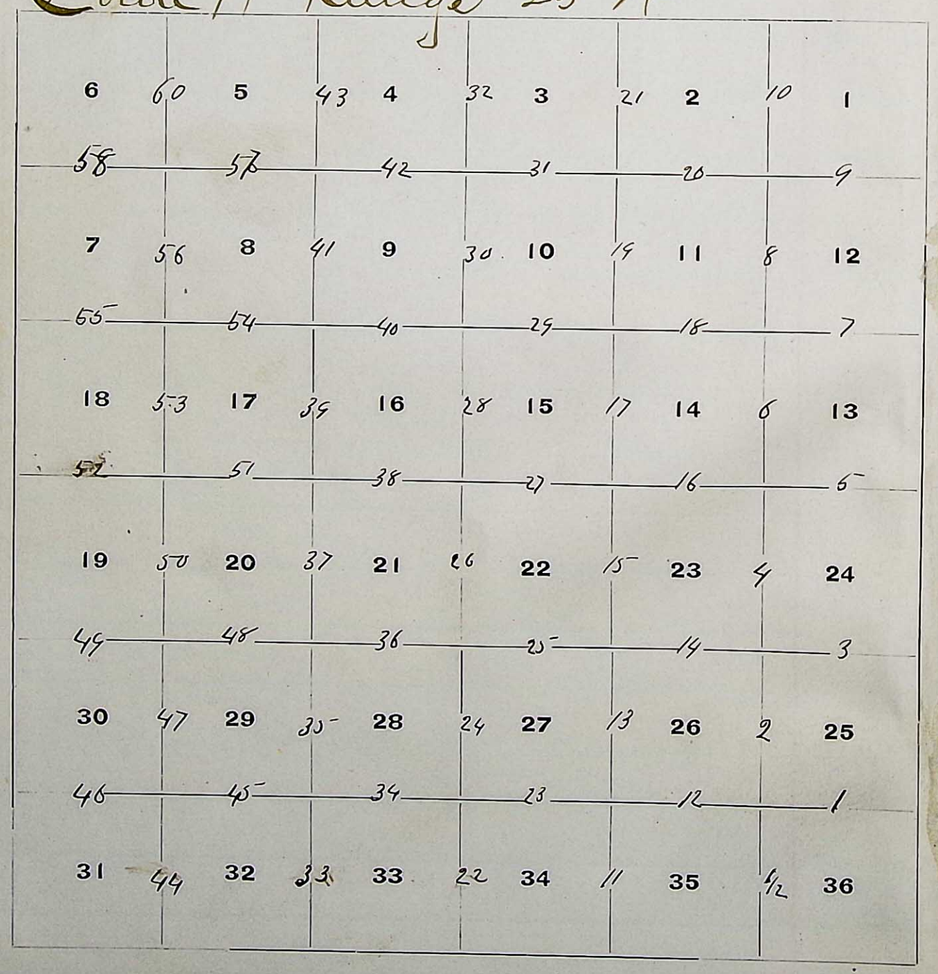

Field Notes
of
The Survey and Subdivision of
Township 17 North R 25 W. 6th P.M.
in the
State of Nebraska
Executed
By Henry C Campbell Deputy
Surveyor under Joint Contract
No. 70 dated April 11th 1873

Survey
Commenced July 10th 1873
Completed July 15th 1873

List of Names
of persons employed to assist in
Surveying this Township Showing
the respective capacities in which they
acted

Henry McBroom } Chainmen
John LaMunyon }

Elsum P. Baily } Meundmen
Michael Delaney }

To determine the proper adjustment of my compass for the subdivision of this Township — Commence at the South East cor. of the Township 17 N. R 25 W. and run North on a blank line along the east Boundary of Sec. 36

Var. 12°.46' E.

40.00	To 1/4 Sec. cor.
80.00	Cor. to Sec. 25 and 36

Therefore my compass is in proper adjustment

1/2

Township 17 N. R 25 W. 6th P. M.

Chains	
	From the cor. to Secs. 35 and 36 on the South Boundary of Township (on 4th Standard Parallel N.) Drum
	North bet. Secs 35 and 36
	Var. 12° 46' E. —
40.00	Set Post 2x3 in. x 4 ft. 1 ft. in ground deposit charred stone raise mound of earth 3 ft. from pits 12x24 in x 12 in. deep for 1/4 Sec. cor.
80.00	Set post 3x3 in. x 4 ft. 1 ft. in ground deposit charred stone raise mound of earth 3 ft. high from pits 12x24 in. x 12 in. deep for cor. to Secs. 25. 26. 35 & 36
	Land level Soil good 2d rate

1

Township 17 N. R 25 W. 6th P. M.

Chains	
	East on random line bet. Secs. 25 and 36
	Var. 12° 46' E. —
39.93	Leaf river 45 lks. wide course S.E. at 40 chs. falls in river Established post for a temporary 1/4 Sec. cor at this point
80.08	to a point 7 lks. north of cor. to Secs. 25. 30. 31 & 36. — from which cor. Drum
	N. 89° 57' West on true line bet. Secs. 25 and 36
	Var. 12° 46' E.
40.24	Set Post 2x3 in. x 4 ft. — 1 ft. in ground, deposit charred stone raise mound of earth 3 ft. high from pits 12x24 in x 12 in. deep for 1/4 Sec. cor. (near right Bank of Leaf) Witness to 20 lks west of true point
80.08	Cor. to Secs. 25. 26. 35. 36
	Land Leaf valley Soil good 2d rate

Township 17 N. R. 25 W. 6th P. M.

Chains	
	North Bet. Secs. 25 and 26
	Var. 12° 46' E.
15.00	ravine N.E.
37.12	Loup river S.E. 40 lks. wide good spring on right bank on line
40.00	Set Post 2x3 in. x 4 ft. 1 ft. in ground deposit charred stoke raise mound of earth 3 ft. high from pits 12 x 24 in. x 12 in. deep for 1/4 Sec. Cor.
44.67	Loup river 58 lks. wide S.W.
59.05	Same river 73 lks. wide S.E.
80.00	Set post 2x3 in. x 4 ft. 1 ft. in ground, deposit charred stoke raise mound of earth 3 ft. high from pits 12 x 24 in. x 12 in. deep for Cor. to Secs. 23, 24, 25 & 26
	Land rolling. Soil good 2d. rate

Township 17 N. R. 25 W. 6th P. M.

Chains	
	East on random line bet. Secs. 24 and 25
	Var. 12° 46' E.
40.00	Set Post for temporary 1/4 Sec. Cor.
80.15	intersect East Boundary of Town. 10 lks. north of Cor. to Secs. 24 and 25 — from which Cor. Trees.
	N. 89° 56' West on true line bet. Secs. 24 & 25
	Var. 12° 46' E. —
40.07½	Set post 2x3 in. x 4 ft. — 1 ft. in ground, deposit charred stoke raise mound of earth 3 ft. high from pits 12 x 24 in. x 12 in. deep for 1/4 Sec. Cor.
80.15	Cor. to Secs. 23, 24, 25 & 26
	Land rolling. Soil 2d. rate

Township 17 N. R 28 W. 6th P. M.

Chains	
	North bet. Sec. 23 and 24
	Var. 12° 46' E.
40.00	Set post 2x3 in. x 4 ft. 1 ft. in ground, deposit charred slate raise mound of earth 3 ft. high from pits 12x24 in. x 12 in. deep for 1/4 Sec. cor.
71.00	leave valley. Enter hills
80.00	Set post 3x3 in. x 4 ft. 1 ft. in ground, deposit charred slate raise mound of earth 3 ft. high from pits 12x24 in. x 12 in. deep for Cor. to Sec. 13. 14. 23 & 24
	Surface mostly level, Soil 2d rate

Township 17 N. R 28 W. 6th P. M.

	East on random line bet. Sec. 13 and 24
	Var. 12° 46' E
40.00	Set post for a temporary 1/4 Sec. cor.
80.10	~~to~~ intersect East Boundary of Township 16 North of cor. to Sec. 13 and 24 from which cor. I run N. 89° 53' West on true line bet. Sec. 13 and 24
	Var. 12° 46' E.
40.05	Set Post 2x3 in. x 4 ft. 1 ft. in ground deposit charred slate raise mound of earth 3 ft. high from pits 12x24 in. x 12 in. deep for 1/4 Sec. cor.
80.10	Cor. to Sec. 13. 14. 23 & 24
	Land hilly. Soil 2d rate

Township 17 N. R 25 W. 6th P. M

	North bet Sect. 13 and 14
	Var. 12° 46' E.
4.00	ravine course S W.
38.00	ravine course N W.
40.00	Set post 2x3 in. x 4 ft. 1 ft. in ground, deposit charred stone raise mound of earth 3 ft. high from pits 12x24 in. x 12 in. deep for 1/4 Sec. cor.
50.00	Ravine N. W.
63.00	Ravine S W.
80.00	Set post 3x3x4 ft. — 1 ft. in ground, deposit charred stone raise mound of earth 3 ft. high from pits 12x24 in. x 12 in. deep for cor. to Sec.s 11. 12. 13 & 14
	The cor. is established at head of deep ravine on high land
	Surface Rough Soil 2d rate

Township 17 N. R 25 W. 6th P. M

	East on random line bet. Sect. 12 and 13
	Var. 12° 46' E. —
40.00	Set temporary 1/4 Sec. cor.
80.20	intersect East Boundary of Town. 20 lks. North of cor. to Sec.s 12 & 13 — from which cor. Town =
	N. 89° 51' West on true line bet. Sect. 12 and 13
	Var. 12° 46' E. —
40.10	~~intersect~~ Set post 2x3 in. x 4 ft. — 1 ft. in ground, deposit charred stone raise mound of earth 3 ft. high from pits 12x24 in. x 12 in. deep for 1/4 Sec. cor.
80.20	Cor. to Sec.s 11. 12. 13 and 14
	Land hilly. 3d rate

Township 17 N. R. 28 W. 6th P. M.

North bet. Sect. 11 and 12
Var. 12° 46' E. —

40.00 Set Post 2x3 in. x 4 ft. - 1 ft. in ground, deposit charred stoke raise mound of earth 3 ft. high from pits 12x24 in. x 12 in. deep for 1/4 Sec. cor.

75.00 ravine N. E.

80.00 Set Post 3x3 in. x 4 ft. 1 ft. in ground, deposit charred stoke raise mound of earth 3 ft. high from pits 12x24 in. x 12 in. deep for cor. to Sect. 1. 2. 11 & 12

Land level, Soil 2d rate

T. 17 N. R. 25 W. 6th P. M.

East on random line bet. Sect. 1 and 12
Var. 12° 46' E. —

4.00 ravine N. E.

40.00 Enter valley Course. S. E. and Set post for temporary 1/4 Sec. cor.

80.40 intersect East Boundary of Township 20 lks. North of cor. to Sect. 1 and 12 — from which cor. I run

N. 89° 51' West on true line bet. Sect. 1 and 12
Var. 12° 46' E. —

40.20 cor. to Set post 2x3 in. x 4 ft. - 1 ft. in ground, deposit charred stoke raise mound of earth 3 ft. high from pits 12x24 in. x 12 in. deep for 1/4 Sec. cor

80.40 Cor. to Sect. 1. 2. 11 and 12

East 1/2 valley. Soil 2d rate

Township 17 N. R. 25 W. 6th P. M.

North bet. Sec.

North on random line bet. Sec. 1 and 2

Var. 12°.46' E. —

29.00 ravine N.E.

40.00 ravine S.E. — and Set post for temporary 1/4 Sec. cor. in same

79.80 intersect North Boundary of Township 35 lks. West of cor. to Sec. 1 and 2 — from which cor. I run

S. 15' West on true line bet. Sec. 1 and 2

Var. 12°.46' E. —

39.80 Set Post 2x3 in. x 4 ft. — 1 ft. in ground, deposit charred stoke raise mound of earth 3 ft. high from pits 12x24 in. x 12 in. deep for 1/4 Sec. cor.

79.80 Cor. to Sec. 1.2.11 and 12

Land Broken Soil 3d rate

July 10th 1873

Township 17 N. R. 25 W. 6th P. M.

North Bet. Sec. 34 and 35

Var. 12°.46' E.

40.00 Set Post 2x3 in. x 4 ft. 1 ft. in ground, deposit charred stoke raise mound of earth 3 ft. high from pits 12x24 in. x 12 in. deep for 1/4 Sec. cor.

80.00 Set Post 3x3 in. x 4 ft. 1 ft. in ground, deposit charred stoke raise mound of earth 3 ft. high from pits 12x24 in. x 12 in. deep for cor. to Sec. 26.27.34 & 35

Land Lap valley, good 2d rate

Township 17 N. R 25 W. 6th P.M.

East on random line
bet Sec. 26 and 35
var. 12° 46' E. -

40.00 Set Post for temporary 1/4
Sec. cor.

79.90 intersect N & S. line 8 chs South
of cor to Sec. 25.26.35 & 36 - from
which cor. bears

S. 89° 57' West on true
line bet. Sec. 26 and 35
var. 12° 46' E. -

80.00 Set Post 2x3 in. x 4 ft. - 1 ft. in ground.
deposit charred stoke raise mound
of earth 3 ft. high from pits 12 x 24
in. x 12 in. deep for 1/4 Sec. cor.

79.90 Cor. to 26.27.34 & 35

Land level, good 2d rate

Township 17 N. R 25 W. 6th P.M.

North Bet. Secs. 26 & 27
var. 12° 46' E. -

40.00 Set Post 2x3 in. x 4 ft. 1 ft. in
ground, deposit charred stoke
raise mound of earth 3 ft.
high from pits 12 x 24 in. x 12 in.
deep for 1/4 Sec. cor.

52.50 Leaf river 46 lks. wide N.E.

80.00 Set Post 3x3 in. x 4 ft. - 1 ft. in
ground deposit charred stoke
raise mound of earth 3 ft. high
from pits 12 x 24 in. x 12 in. deep
for cor. to Sec. 22.23.26 & 27

Land valley, Soil good 2d rate

Township 17 N. R. 25 W. 6th P. M.

East on random line
bet. Sec. 23 and 26
Var. 12° 46' E.

40.00 Set Post for temporary 1/4 Sec. cor.

79.80 intersect N. & S. line 12 lks South of cor. to Sec. 23.24.25 & 26 = from which cor. Brass.
S. - 89.55 West on true line bet. Sec. 23 and 26
Var. 12° 46' E. -

39.90 Set Post 2x3 in. x 4 ft. - 1 ft. in ground, deposit charred stake raise mound of earth 3 ft. high from pits 12x24 in. x 12 in. deep for 1/4 Sec. cor.

79.80 cor. to Sec. 22.23.26 & 27

Land level, Soil 2d rate

Township 17 N. R. 25 W. 6th P. M.

North Bet. Sec. 22 and 23
Var. 12° 46' E.

40.00 Set Post 2x3 in. x 4 ft. - 1 ft. in ground deposit charred stake raise mound of earth 3 ft. high from pits 12x24 in. x 12 in. deep for 1/4 Sec. cor.

80.00 Set Post 3x3 in. x 4 ft. - 1 ft. in ground, deposit charred stake raise mound of earth 3 ft. high from pits 12x24 in. x 12 in. deep for cor to Sec. 14.15.22 and 23

Land level, 2d rate

Township 17 N. R 25 W. 6th P. M.

East on random line bet. Sec. 14 and 23

Var. 12° 46' E. —

38.00 Dry drain course S E.

40.00 Set post for temporary 1/4 sec. cor.

79.95 intersect N. & S. line 20 lks South of cor. to Sec. 13.14.23 & 24 — from which cor. I run S. 89° 51' West on true line bet. Sec. 14 and 23

Var. 12° 46' E

39.97½ Set post 2x3 in. x 4 ft. — 1 ft. in ground, deposit charred stone raise mound of earth 3 ft. high from pits 12x24 in. x 12 in. deep for 1/4 Sec cor.

79.95 Cor. to Sec. 14.15.22 and 23

Land level, 2d rate

Township 17 N. R 25 W. 6th P. M.

North bet. Secs. 14 and 15

Var. 12° 46' E.

40.00 Set post 2x3 in. x 4 ft. — 16 ft. in ground, deposit charred stone raise mound of earth 3 ft. high from pits 12x24 in. x 12 in. deep for 1/4 Sec. cor.

80.00 Set post 3x3 in. x 4 ft. — 1 ft. in ground, deposit charred stone raise mound of earth 3 ft. high from pits 12x24 in. x 12 in. deep for cor. to Sec. 10.11.14 and 15

Land level, Soil 2d rate

Township 17 North R 25 W. 6th P. M

East on random line bet
Sec. 11 and 14
Var. 12° 46' E. —

35.00 leave valley and enter hills
40.00 Set temporary 1/4 Sec. cor.
79.78 intersect N & S. line 15 lks
South of cor. to Sec. 11. 12. 13 & 14 —
from which cor. Drun.
S. 89° 54' West on true line
bet. Sec. 11 and 14
Var. 12° 46' E. —

39.89 Set post 2 x 3 in. x 4 ft. 1 ft. in
ground, deposit charred
stone raise mound of earth
3 ft. high from pits 12 x 24 in. x
12 in. deep for 1/4 Sec. cor.

79.78 Cor. to Sec. 10. 11. 14 and 15 —

Land last 1/2 hilly. 3d rate.

Township 17 N. R. 25 W. 6th P. M.

North Bet. Sec. 10 and 11.
Var. 12° 46' E.

40.00 Set post 2 x 3 in. x 4 ft. — 1 ft. in
ground, deposit charred stone raise
mound of earth 3 ft. high from
pits 12 x 24 in. x 12 in. deep for 1/4 Sec
cor — and enter hills

80.00 Set Post 3 x 3 in. x 4 ft. 1 ft. in ground
deposit charred stone raise mound
of earth 3 ft. high from pits 12 x 24 in.
x 12 in. deep for cor. to Sec.
2. 3. 10 and 11

Land hilly, Soil 2d rate

Township 17 N. R 25 W. 6th P. M.

East on random line
bet. Secs. 2 and 11
Var. 12° 46' E. —

40.00 Set post for temporary 1/4 Sec. cor.

79.75 intersect N. and S. line 21 lks South of cor. to Secs. 1. 2. 11 and 12 from which cor. bears
S. 89° 51' West on true line bet. Secs. 2 and 11
Var. 12° 46' E. —

39.87½ Set post 2x3 in. x 4 ft. - 1 ft. in ground, deposit charred stake raise mound of earth 3 ft. high from pits 12 x 24 in. x 12 in. deep for 1/4 Sec. cor.

79.75 cor. to Secs. 2. 3. 10 and 11

Land broken, Soil 3d rate

Township 17 N. R 25 W. 6th P. M.

North on random line
bet. Secs. 2 and 3
Var. 12° 46' E.

40.00 Set post for temporary 1/4 Sec. cor.

79.75 intersect North Boundary of Township 14 lks west of Cor. to Secs. 2 and 3 — from which cor. bears
S. 6' West on true line Bet. Secs. 2 and 3
Var 12° 46' E. —

39.75 Set post 2x3 in. x 4 ft. - 1 ft. in ground deposit charred stake, raise mound of earth 3 ft. high from pits 12 x 24 in. x 12 in. deep for 1/4 Sec. cor.

79.75 Cor. to Secs. 2. 3. 10 and 11

Land hilly, Soil 2d rate

July 11th 1873

Township 17 N. R 25 W. 6th P. M.

North Bet. Secs. 33 and 34

Var. 12° 48' E. —

40.00 Set Post 2x3 in. x 4 ft. — 1 ft. in ground, deposit charred stoke raise mound of earth 3 ft high from pits 12 x 24 in. x 12 in. deep for 1/4 Sec. cor.

80.00 Set post 3x3 in. x 4 ft. 1 ft. in ground, deposit charred stoke raise mound of earth 3 ft. high from pits 12 x 24 in. x 12 in. deep for cor. to Secs. 27. 28. 33 & 34

Land level, good 2d rate

Township 17 N. R. 25 W. 6th P. M.

East on random line bet. Secs. 27 and 34

Var. 12° 48' E. —

24.30 Creek 30 lks. wide course N.E.

40.00 Set temporary 1/4 Sec. cor.

79.90 intersect N. & S. line 7 lks. ~~East~~ South of cor. to Secs. 26. 27. 34 & 35 — from which cor. 3 run.

S. 89° 57' West on true line bet. Secs. 27 and 34

Var. 12° 48' E —

39.95 Set post 2x3 in. x 4 ft. — 1 ft. in ground, deposit charred stoke raise mound of earth 3 ft. high from pits 12 x 24 in. x 12 in. deep for 1/4 Sec. cor.

79.90 Cor. to Secs. 27. 28. 33 & 34

Land valley, good 2d rate

Township 17 N. R 25 W. 6th P. M.

North Bet. Secs 27 and 28

Var. 12°. 48' E. —

31.37 Lough river 23 lks. wide N. E. —

40.00 Set post 2x3 in. x 4 ft. 1 ft. in ground, deposit charred slate raise mound of earth 3 ft. high from pits 12x24 in. x 12 in. deep for 1/4 Sec cor.

80.00 Set post 2x3 in. x 4 ft. — 1 ft. in ground, deposit charred slate raise mound of earth 3 ft high from pits 12x24 in. x 12 in. deep for 1/4 cor. to Secs 21. 22. 27 and 28

Land Level, good 2d rate

Township 17 N. R 25 W. 6th P. M.

East on random line bet. 22 and 27

Var. 12°. 48' E. —

31.20 low sand hills

40.00 Set post for temporary 1/4 Sec. cor.

45.00 leave sand hills enter Lough bottom S. E. —

80.00 intersect N. & S. line 12 lks. South of cor. to Secs. 22. 23. 26 & 27 — from which cor. Drun.

S 89°. 55' West

on true line bet. Secs. 22 & 27

Var. 12°. 48' E. —

40.00 Set post 2x3 in. x 4 ft. 1 ft. in ground, deposit charred slate raise mound of earth 3 ft. high from pits 12x24 in. x 12 in. deep for ~~cor. to~~ 1/4 Sec cor.

80.00 Cor. to Secs. 21. 22. 27 and 28

Land mostly level, 2d rate

Township 17 N. R 25 W. 6th P. M.

North Bet. Sec. 21 and 22

Var. 12° 48' E

40.00 Set Post 2x3 in. x 4 ft. – 1 ft. in ground, deposit charred stoke raise mound of earth 3 ft. high from pits 12 x 24 in. x 12 in. deep for 1/4 Sec. cor.

50.00 leave Loup valley enter low hills

80.00 Set post 3x3 in. x 4 ft. – 1 ft. in ground deposit charred stoke raise mound of earth 3 ft. high from pits 12 x 24 in. x 12 in. deep for cor. to Sec. 15. 16. 21 and 22

Land valley & low hills. 2d rate

Township 17 N. R. 25 W. 6th P. M.

East on random line bet. Sec. 15 and 22

Var. 12° 48' E —

44.00 Set post for temporary 1/4 Sec. Cor.

79.90 intersect N. & S. line 9 lks. South of cor. to Sec. 14. 15. 22 & 23 – from which cor. I run

S. 89° 56' West on true line bet. Sec. 15 and 22

Var. 12° 48' E

39.95 Set Post 2x3 in. x 4 ft. – 1 ft. in ground, deposit charred stoke raise mound of earth 3 ft high from pits 12 x 24 in. x 12 in. deep for 1/4 Sec. cor.

79.90 Cor. to Sec. 15. 16. 21 and 22

Land broken, 3d rate

Township 17 N. R. 25 W. 6th P. M.

North bet. Secs. 15 and 16

Var. 12°.48' E —

40.00 Set post 2x3 in. x 4 ft. — 1 ft. in ground, deposit charred stake raise mound of earth 3 ft. high from pits 12x24 in. x 12 in. deep for 1/4 Sec. cor.

80.00 Set post 3x3 in. x 4 ft. — 1 ft. in ground, deposit charred stake raise mound of earth 3 ft. high from pits 12x24 in. x 12 in. deep for cor. to Secs. 9.10.15 and 16

Surface broken, Soil 3d rate

Township 17 N. R. 25 W. 6th P. M.

East on random line bet. Secs. 10 and 15

Var. 12°.48' E

30.00 Canyon course E. —

40.00 Set post for temporary 1/4 Sec. cor. in stone

72.00 leave hills enter valley S. E. —

79.85 intersect N. & S. line 10 lks. north of cor. to Secs. 10.11.14 and 15 — from which cor. I run

N. 89°.56' West on true line bet. Secs. 10 and 15

Var. 12°.48' E. —

39.92½ Set post 2x3 in. x 4 ft. — 1 ft. in ground, deposit charred stake raise mound of earth 3 ft. high from pits 12x24 in. x 12 in. deep for 1/4 Sec. cor.

79.85 - Cor. to Secs. 9.10.15 and 16

Land broken, Soil 3d rate

Township 17 N. R. 25 W. 6th P. M.

North bet. Sec. 9 and 10
Var. 12° 48' E —

36.00 to top of bluff and enter high level prairie

40.00 Set post 2x3 in. x 4 ft. - 1 ft. in ground, deposit charred stake raise mound of earth 3 ft. high from pits 12x24 in. x 12 in deep for 1/4 Sec. cor.

46.00 Cross Coulee N. E —

55.00 Leave same N. E

77.00 ravine East

80.00 Set post 3x3 in. x 4 ft. - 1 ft. in ground, deposit charred stake raise mound of earth 3 ft. high from pits 12x24 in. x 12 in deep for cor. to Sec. 3. 4. 9 and 10

Land broken, Soil 3d rate

Township 17 N. R 25 W. 6th P. M.

East on random line bet. Sec. 3 and 10
Var. 12° 48' E. —

3.00 ravine S. E. —

10.00 ravine N. E.

40.00 Set Post for temporary 1/4 Sec. cor.

79.80 intersect N. & S. line 9 lks South of cor. to Sec. 2. 3. 10 and 11 - from which cor. Dist.
S. 89° 56' West
on true line bet Sec. 3 and 10
Var. 12° 48' E

39.90 ~~40.00~~ Set post 2x3 in. x 4 ft. 1 ft. in ground, deposit charred stake raise mound of earth 3 ft. high from pits 12x24 in. x 12 in. deep for 1/4 Sec. cor.

79.80 Cor. to Sec. 3. 4. 9 and 10

Land broken, Soil 3d rate

Township 17 N. R 25 W. 6th P. M.

North on random line bet. Sec. 3 and 4
Var. 12°. 48' E. —

3.00 Cañon SE.
9.00 Cañon SE.
18.00 to opposite side of same and reach high prairie.
40.00 Set post for temporary 1/4 Sec. cor.
79.88 intersect North Boundary of Township 7 lks. east of cor. to Sec. 3 and 4 — from which cor. Drum.
S. 3' East on true line bet. Sec 3 and 4
Var. 12°. 48' E —
39.89 Set Post 2x3 in. x 4 ft. — 1 ft. in ground, deposit charred stoke waste mound of earth 3 ft. high from pits 12x24 in. x 12 in. deep for 1/4 Sec. cor.
79.89 cor. to Sec. 3. 4. 9 and 10
Land 1st Rate Rough. Soil 2d rate

July 12th 1873

Township 17 N. R 25 W. 6th P. M.

North bet. Sec. 32 and 33
Var. 12°48' E.
40.00 Set post. 2x3 in. x 4 ft. 1 ft. in ground, deposit charred stoke waste mound of earth 3 ft. high from pits 12x24 in. x 12 in. deep for 1/4 Sec. cor.
80.00 Set Post 3x3 in. x 4 ft. — 1 ft. in ground, deposit charred stoke waste mound of earth 3 ft. high from pits 12x24 in. x 12 in. deep for cor. to Sec. 28. 29. 32 and 33

Land gently rolling.
Soil 2d rate

Township 17 N. R 25 West 6th P. M.

East on random line bet. Sec. 28 and 33

Var. 12° 48' E. —

36.00 leave low rolling hills and enter Loup Valley

40.00 Set post for temporary 1/4 Sec. cor.

80.00 intersect N. & S. line 12 chs. North of cor to Sec. 27. 28. 33 & 34 — from which cor. Dum.

N. 89° 55. W.

on true line bet. Sec. 28 & 33.

Var. 12° 48' E. —

40.00 Set post 2x3 in. x 4 ft. — 1 ft in ground, deposit charred slote raise mound of earth 3 ft. high from pits 12 x 24 in. x 12 in. deep for 1/4 Sec. cor.

80.00 cor. to Sec. 28. 29. 32 & 33

Land, good 2d rate

Township 17 N. R 25 W. 6th P. M

North bet. Sec. 28 and 29

Var. 12° 48' E.

40.00 Set post 2x3 in. x 4 ft. — 1 ft. in ground, deposit charred slote raise mound of earth 3 ft. high from pits 12 x 24 in. x 12 in. deep for 1/4 Sec cor.

60.00 leave low hills

64.00 Slough

74.00 leave same Slough

80.00 Set post 3x3 in. x 4 ft. — 1 ft. in ground, deposit charred slote raise mound of earth 3 ft. high from pits 12 x 24 in. x 12 in. deep for cor to Sec. 20. 21. 28 and 29

Mostly rolling. Soil 2d rate

Township 17 N. R 25 W. 6th P. M.

East on random line bet. 21 & 28
Var. 12° 48' E.

40.00 Set post for temporary 1/4 Sec. cor.

42.93 Loup river 28 lks. wide S.

80.05 intersect N. & S. line 11 lks. South of cor. to Secs. 21.22.27 & 28 — from which cor. I run.

S. 89° 55' West on true line bet. Secs. 21 and 28
Var. 12° 48' E. —

40.02½ Set post 2x3 in. x 4 ft. — 1 ft. in ground, deposit charred stone raise mound of earth 3 ft. high from pits 12x24 in. x 12 in. deep for 1/4 Sec. cor.

80.05 Cor. to Secs. 20.21.28 & 29 —

Land Loup valley, good 2d. rate

Township 17 N. R 25 W. 6th P. M.

North on true line bet. Secs. 20 and 21
Var. 12° 48' E. —

South

16.77 Loup river 25 lks. wide S. E.

16.80 Same river 35 lks. wide Bears South west

22.20 Same river 20 lks. wide S E.

40.00 Set post 2x3 in. x 4 ft. — 1 ft. in ground deposit charred stone raise mound of earth 3 ft. high from pits 12x24 in. x 12 in. deep for 1/4 Sec. cor.

80.00 Set post 3x3 in. x 4 ft. — 1 ft. in ground, deposit charred stone raise mound of earth 3 ft. high from pits 12x24 in. x 12 in. deep for cor. to Secs. 16.17.20 & 21

Land level, good 2d. rate

Township 17 N. R 25 W. 6th P. M

East on random line
Bet. Secs. 16 and 21
Var. 12°. 48' E. -

40.00 Set post for temporary 1/4
Sec. Cor.

79.95 ~~Cor~~ intersect N. & S. line 12 ch.
north of cor. to Secs. 15. 16. 21 & 22
from which Cor. 3 mon.
N. 89°. 55' West on true line bet.
Secs. 16 and 21
Var. 12°. 48' E.

39.97½ Set post 2x3 in. x 4 ft – 1 ft. in
ground, deposit charred stone
raise mound of earth 3 ft. high
from pits 12 x 24 in. x 12 in. deep
for 1/4 Sec. cor.

79.95 Cor. to Secs. 16. 17. 20 and 21

Land 1st ½ gently rolling rest broken
Soil 2d and 3d rate

Township 17 N. R 25 W. 6th P. M.

North bet. Secs. 16 and 17
Var. 12°. 48' E
along valley comes from N. W.

40.00 & Set post 12x3 in. x 4 ft – 1 ft. in ground
deposit charred stone raise mound
of earth 3 ft. high from pits 12 x 24 in.
x 12 in. deep for 1/4 Sec. cor.

80.00 Set post 3x3 in. x 4 ft – 1 ft. in grou=
=nd deposit charred stone raise
mound of earth 3 ft high from
pits 12 x 24 in. x 12 in. deep for 1/4
Sec cor. to 8. 9. 16. 17

Land level, good 2d rate

Township 17 North, R 25 W. 6th P.M.

	East on random line bet. Sec. 9 and 16
	var. 12° 48' E.
35.00	leave valley, enter hills
40.00	Set post pit for temporary 1/4 Sec. cor.
80.08	intersect N. & S. line 5 lks. North of cor. to Sec. 9. 10. 15 and 16 - from which cor. bears -
	N. 89° 58' West on true line bet. Sec. 9 and 16
	var. 12° 48' E.
40.04	Set post 2 x 3 in. x 4 ft. 1 ft. in ground, deposit charred slabs raise mound of earth 3 ft. high from pits 12 x 24 in. x 12 in. deep for 1/4 Sec. cor.
80.08	cor. to Sec. 8. 9. 16 and 17
	Land hilly, Soil 3d rate

Township 17 N. R 25 W. 6th P.M.

	North bet. Sec. 8 and 9
	var. 12° 48' E.
40.00	Set post 2 x 3 in. x 4 ft. - 1 ft. in ground, deposit charred slabs raise mound of earth 3 ft. high from pits 12 x 24 in. x 12 in. deep for 1/4 Sec. cor.
80.00	Set post 3 x 3 in. x 4 ft. - 1 ft. in ground deposit charred slabs raise mound of earth 3 ft. high from pits 12 x 24 in. x 12 in. deep for cor. to Sec. 4. 5. 8 and 9
	Land level, good 2d rate

Township 17 N. R 25 West 6th P. M.

East on random line bet. Secs. 4 and 9

var. 12°. 48' E.

30.00 Enter hills

40.00 Set post for temporary 1/4 Sec. Cor.

80.10 intersect N & S. line 20 lks. north of cor. to Secs. 3.4.7 & 10 — from which cor. I run

N. 89°. 51' West on true line bet. Secs. 4 and 9

var. 12°. 48' E.

40.05 Set post 2x3 in. x 4 ft. — 1 ft. in ground, deposit charred stks. raise mound of earth 3 ft. high from pits 12x24 in. x 12 in. deep for 1/4 Sec. cor.

80.10 Cor. to Secs. 4.5.8 & 9

Land broken, 3d rate

Township 17 N. R 25 W. 6th P. M.

North on random line bet. Secs. 4 and 5

var. 12°. 48' E.

40.00 Set post for temporary 1/4 Sec Cor.

79.75 intersect North Boundary of Township 20 lks. East of cor. to Secs. 4 and 5 from which cor. I run

S. 89' East on true line bet. Secs. 4 and 5

var. 12°. 48' E

39.75 Set post 2x3 in. x 4 ft. 1 ft. in ground deposit charred stks raise mound of Earth 3 ft. high from pits 12x24 in. x 12 in. deep for 1/4 Sec. cor.

79.75 Cor. to Secs. 4.5.8 and 9

Land level. 2d rate

July 13th 1873

Township 17 N. R 25 West 6th P. M.

North Bet. Sec. 31 and 32

var. 12° 48' E. —

40.00 Set post 2x3 in. x 4 ft. — 1 ft. in ground, deposit charred stake raise mound of earth 3 ft. high from pits 12x24 in. x 12 in. deep for 1/4 Sec. cor.

80.00 Set post 3x3 in. x 4 ft. — 1 ft. in ground, deposit charred stake raise mound of earth 3 ft. high from pits 12x24 in x 12 in. deep for cor. to Sec. 29, 30, 31 and 32

Land rolling, 2d rate

Township 17 N. R 25 W. 6th P. M.

East on random line bet Sec. 29 and 32

var. 12° 48' E. —

40.00 Set post for temporary 1/4 Sec cor.

80.12 intersect N. & S. line 23 chs. South of cor. to Sec. 28, 29, 32 & 33 — from which cor. I run

S. 89° 50' West on true line bet. Sec. 29 and 32

var. 12° 48' E

40.06 Set post 2x3 in. x 4 ft. — 1 ft. in ground deposit charred stake raise mound of earth 3 ft. high from pits 12 x 24 in. x 12 in. deep for 1/4 Sec. cor.

80.12 Cor. to Sec. 29, 30, 31 & 32

Land rolling, Soil 2d rate

Township 17 North R. 25 W. 6th P. M. W.

	West on random line bet. Sec. 30 and 31
	Var. 12°. 48' E.
40.00	Set post for temporary 1/4 Sec. Cor.
80.00	intersect N. & S. line West Boundary of Town 19 lks. South of cor. to Sec. 30 & 31 — from which cor. I run S. 89°. 52' East on random line bet. Sec. 30 and 31
	Var. 12°. 48' E.
40.00	Set post 2x3 in. x 4 ft. — 1 ft. in ground deposit charred stake raise mound of earth 3 ft. high from pits 12x24 in x 12 in. deep for 1/4 Sec. cor.
80.00	cor. to Sec. 29. 30. 31 and 32
	Land rolling, 2d rate

Township 17 N. R. 25 W. 6th P. M.

	North Bet. Sec. 29 and 30
	Var. 12°. 48' E.
40.00	Set post 2x3 in. x 4 ft. — 1 ft. in ground, deposit charred stake raise mound of earth 3 ft. high from pits 12x24 in. x 12 in. deep for 1/4 Sec. cor.
80.00	Set post 3x3 in. x 4 ft. — 1 ft. in ground, deposit charred stake raise mound of earth 3 ft. high from pits 12x24 in. x 12 in. deep for cor. to Sec. 19. 20. 29 & 30
	Land rolling, Soil 2d rate

Township 17 N. R. 25 W. 6th P. M.

East on a random line
bet. Sec. 20 and 29
Var. 12° 48' E

40.00 Set post for temporary 1/4
Sec cor. in edge of Lake valley
80.20 intersect N. & S. line 18 lks
South of cor to Sec. 20.21.
28 and 29 — from which cor. 3 rm
S. 89° 52' West on true line
bet. Sec. 20 and 29
Var. 12° 48' E

40.10 Set post 2x3 in. x 4 ft. — 1 ft. in
ground, deposit charred stake
raise mound of earth 3 ft. high
from pits 12 x 24 in. x 12 in. deep
for 1/4 Sec. cor.

80.20 cor. to Secs. 19.20.29 & 30

Land rolling, Soil 2d rate

Township 17 N. R. 25 W. 6th P. M.

West on random line bet.
Secs. 19 and 30
Var. 12° 48' E

40.00 Set post for temporary 1/4 Sec cor.
79.92 intersect West Boundary of Township
14 lks. South of cor. to Secs.
19 and 30 — from which cor. 3 rm
S. 89° 54' East on true line bet.
Secs. 19.30
Var. 12° 48' E.

39.92 Set post 2x3 in. x 4 ft. — 1 ft. in ground
deposit charred stake raise
mound of earth 3 ft. high from
pits 12 x 24 in. x 12 in. deep for 1/4 Sec
cor.

79.92 Cor. to Secs. 19.20.29 and 30

Surface rolling, Soil 2d rate

Township 17 N. R 25 W. 6th P. M.

North Bet. Sec. 19 and 20

Var. 12°. 48' E

40.00 Set post 2x3 in. x 4 ft. 1 ft. in ground, deposit charred stake raise mound of earth 3 ft. high from pits 12 x 24 in. x 12 in. deep for 1/4 Sec. cor.

50.00 leave low hills, enter Loup valley

61.26 Loup river 24 lks. wide = SE =

80.00 Set post 2x3 in. x 4 ft. – 1 ft. in ground, deposit charred stake raise mound of earth 3 ft. high from pits 12 x 24 in. x 12 in. deep for cor. to Sec. 17.18.19 & 20

Land 1st Part rolling,

Soil 2d rate

Township 17 N. R 25 W. 6th P. M.

East on random line Bet. Sec. 17 and 20

Var. 12°. 48' E

40.00 Set post for temporary 1/4 Sec. cor.

79.94 intersect N. & S. line 16 lks. South of cor. to Sec. 16.17.20 & 21 – from which cor. I run – S. 89°53' West ~~East~~ on true line bet. Sec. 17 and 20

Var. 12°. 48' E.

39.97 Set post 2x3 in. x 4 ft. – 1 ft. in ground, deposit charred stake raise mound of earth 3 ft. high from pits 12 x 24 in. x 12 in. deep for 1/4 Sec. cor.

79.94 Cor. to Sec. 17.18.19 & 20

Land Loup valley, good 2d rate

Township 17 N. R 25 W. 6th P. M.

West on random line bet.
Secs. 18 and 19

Var. 12°. 48' E.

13.15 Faith river 20 lks. wide S.W.
40.00 Set post for temporary 1/4
Sec. cor.

79.70 intersect West Boundary of Town.
17 lks. South of cor. to Secs. 18 and 19 —
from which cor. Town —
S. 89°. 53' East on true line bet.
Secs. 18 and 19

Var. 12°. 48' E.

39.70 Set post 2x3 in. x 4 ft. — 1 ft. in ground
deposit charred stake raise
mound of earth 3 ft. high from
pits 12 x 24 in. x 12 in. deep for 1/4
Sec. cor.

79.70 Cor. to Secs. 17. 18. 19 & 20

Land level, good 2d rate

Township 17 N. R 25 W. 6th P. M.

North Bet. Secs. 17 and 18

Var. 12°. 48' E

30.00 Leave valley enter hills S.E.
40.00 Set post 2 x 3 in. x 4 ft. — 1 ft. in
ground, deposit charred stake
raise mound of earth 3 ft. high
from pits 12 x 24 in. x 12 in. deep
for 1/4 Sec. cor.

80.00 Set post 3 x 3 in. x 4 ft. — 1 ft. in
ground, deposit charred stake
raise mound of earth 3 ft. high
from pits 12 x 24 in. x 12 in. deep for
cor. to Secs. 7. 8. 17 & 18

Land hilly, 3d rate

July 14th 1873

Township 17 N. R 25 W. 6th P.M

	East on random line bet Sec. 8 and 17
	Var. 12°. 48' E
40.00	Set post for temporary 1/4 Sec. cor.
60.00	valley S.E
79.88	intersect N. & S. line 13 lks South of cor. to Sec. 8.7.16 & 17 — from which cor. I run —
	N. 89°. 54' West on true line bet Sec. 8 and 17
	Var. 12°. 48' E —
39.94	Set post 2x3 in. x 4 ft. — 16 in. in ground, deposit charred stake raise mound of earth 3 ft. high from pits 12x24 in. x 12 in. deep for 1/4 Sec. cor.
79.88	Cor. to Sec. 7.8.17.18
	Land hilly, Soil 2d rate

Township 17 N. R 25. W. 6th P.M

	Western random line Bet. Sec. 7 and 18
	Var. 12°. 48' E
40.00	Set post for temporary 1/4 Sec. cor.
55.00	Lewis ~~river~~ valley S.E ~~24 lks. wide~~
72.40	Lewis river 24 lks. wide S.E. —
79.25	intersect West Boundary of Twp. 20 lks. South of corner to Sec. 7 and 18 —
	from which cor. I run —
	N. 89°. 51' East on true line Bet. Sec. 7 and 18
	Var. 12°. 48' E
39.75	Set post 2x3 in. x 4 ft. — 16 in. in ground, deposit charred stake raise mound of earth 3 ft. high from pits 12x24 in x 12 in. deep for 1/4 Sec. cor.
79.75	Cor. to Sec. 7.8.17 & 18
	1st part valley, last hills 2d rate

Township 17 N. R 25 W. 6th P. M

North Bet. Secs 7 and 8.

Var. 12°, 48' E.

40.00 Set post 2x3 in. x 4 ft — 1 ft. in ground, deposit charred stake raise mound of earth 3 ft. high from pits 12x24 in. x 12 in. deep for 1/4 Sec. cor.

74.00 leave hills, Enter valley S E.

80.00 Cor Set post 3x3 in. x 4 ft. 1 ft. in ground, deposit charred stake raise mound of earth 3 ft. high from pits 12x24 in. x 12 in. deep for cor to Secs. 5. 6. 7 and 8

Land rough and Broken Soil 3d rate

Township 17 N. R 25 W. 6th P. M

East on varied line bet. Secs 5 and 8

Var. 12°, 48' E

40.00 Set post for temporary 1/4 Sec. cor.

79.80 intersect N. & S. line 8 lks. North of cor. to Secs. 4. 5. 8 & 9 — from which cor. I run.

N. 89°. 57' West on true line bet. Secs. 5 and 8

Var. 12°, 48' E

39.90 Set post 2x3 in. x 4 ft — 1 ft in ground, deposit charred stake raise mound of earth 3 ft. high from pits 12x24 in. x 12 in. deep for 1/4 Sec. cor.

79.80 Cor. to Secs. 5. 6. 7 and 8

Land level, Soil 2d rate

Township 17 N. R 25 W. 6th P.M.

	West on random line bet. Sec. 6 and 7 Var. 12°48' E
10,00	hills
30,00	ravine N. W.
33,50	opposit side of same
40,00	Set post for temporary 1/4 Sec. cor.
44,00	ravine S. W.
51,50	opposit side of same
74,80	ravine S. W.
79,75	intersect West Boundary of Township 16 lks. north of cor. to Sec. 6 and 7 — from which cor. Bears N. 89° 53' East on true line bet Sec. 6 and 7 Var. 12°48' E —
39,75	Set post 2x3 in x 4 ft. — 18 in. in ground, deposit charred stake raise mound of Earth 3 ft. high from pits 12x24 in. x 12 in. deep for 1/4 Sec. cor.

Township 17 N. R. 25 W. 6th P.M.

79,75	Cor. to Sec. 5. 6. 7 and 8
	Land Broken, soil 3d rate

Township 17 N. R. 25 W. 6th P.M.

North on random line Bet. Sec. 5 and 6

Var. 12° 48' E —

40.00 Set post for temporary ¼ Sec. cor.

79.70 intersect North of Boundary of Township 19th East of cor. to Sec. 5 and 6 — from which cor. I run

S. 8' East on true line Bet. Sec. 5 and 6

Var. 12° 48' E. —

39.70 Set post 2x3 in. x 4 ft. — 18 in ground, deposit charred stake raise mound of earth 3 ft high from pits 12x24 in. x 12 in. deep for ¼ Sec. cor.

79.70 Cor. to Sec. 5. 6. 7 and 8

Land level, good 2d rate

July 15th 1873

Township 17 N. R 25 West.

General description

The North part of this Town is broken with Bluffs and deep ravines and would afford good shelter for cattle in winter = The South ½ is level the Leaf or Calmazoo River runs through this part of it which would make fair farming Land = It contains no timber

List of Names

A list of ~~Names~~ the names of the individuals employed to assist in running, measuring or marking the lines and corners described in the foregoing field notes of Township 17 North of the Base Line of range No. 25 West of the 6th Principal Meridian showing the respective capacities in which they acted

Henry McBroom } Chainman
John LaMunyon }

Elum P. Baily } Mounted men
Michael Delaney }

We hereby certify that we assisted Henry C Campbell Dept Surveyor in surveying the subdivision lines of Township 17 N of Range 25 West of the 6 Principal Meridian and that said Township has been in all respects to the best of our knowledge and belief well and faithfully surveyed and the boundary monuments planted according to the instructions furnished by the Surveyor General and of dimentions character constructed and marking and in the manner specifically described in the foregoing field Notes

Henry McBroom Chainman
John LaMunyon "
Michael Delaney Mounted man
Elum P. Bailey "

Subscribed and sworn to before me this 31st Day of July A D 1873

James Bellos
Clerk of the District
Court for Lincoln County Nebraska

I Henry. C. Campbell Deputy Surveyor do Solemnly Swear that in pursuance of a joint contract wherein Henry C. Campbell and J. B. Park are joint contractors with E. E. Cunningham Surveyor General for the District of Nebraska and Iowa bearing date the 11th day of April 1873. I have well well faithfully and truly in my own proper person and in strict conformity to the instructions furnished by the Surveyor General the Surveying manual and the laws of the United States Surveyed all those parts or portions of Township 17 North of the Base line in Range No 25 West of the 6th Principal Meridian as are described in the foregoing field notes as having been Surveyed under my direction and I do further Solemnly swear that all the corners of said survey have been Established and Perpetuated in strict accordance with the Surveying manual Printed

instructions and Special instructions of the Surveyor General of dimensions, character, construction and marking and in the manner as Specifically described in the foregoing field notes; and that the foregoing are the true and original Field notes of such survey

Henry Campbell
Deputy Surveyor

Subscribed and sworn to in my presence this 2nd day of August 1873

Chas D Smith
Notary Public

Surveyor General's Office

Plattsmouth Sept 10th 1873

The foregoing field notes of the survey of the subdivision Lines of Township No. 17. N. of Base Line of Range No 25 West of the 6th P.M. in the state of Nebraska Executed by Henry C. Campbell under joint Contract No 70 wherein Henry Campbell and J B Park are joint Contractors in the month of July 1873. having been critically examined the necessary correction and explanation made the said field notes and the surveys they describe are hereby approved.

E. E. Cunningham
Surveyor General.

Field Notes of
Survey of Township
No. 18 North of the Base
line of Range No. 25
West of 6th Principal
Meridian.

Survey executed by
Stephen C. McElroy
Deputy Surveyor under
Contract No. 74 dated
May 20th 1873 wherein
Stephen C. McElroy and
Jadock Stephenson are
joint-contractors with
E. E. Cunningham
Surveyor General.

Survey commenced
June 21st 1873 Completed
June 26th 1873.

List of Persons Employed

and respective capacities in which they acted.

Christian Thede Chainman
Ad[illegible] Thompson Chainman
Curtis Dewolf Moundman
Richard Burden Moundman
Cyrus Penny Flagman

Town 18 Range 25 W.

6	61	5	45	4	34	3	23	2	12	1
60		59		44		33		22		11
7	58	8	43	9	32	10	21	11	10	12
57		56		42		31		20		9
18	55	17	41	16	30	15	19	14	8	13
54		53		40		29		18		7
19	52	20	39	21	28	22	17	23	6	24
51		50		38		27		16		5
30	49	29	37	28	26	27	15	26	4	25
48		47		36		25		14		3
31	46	32	35	33	24	34	13	35	2	36

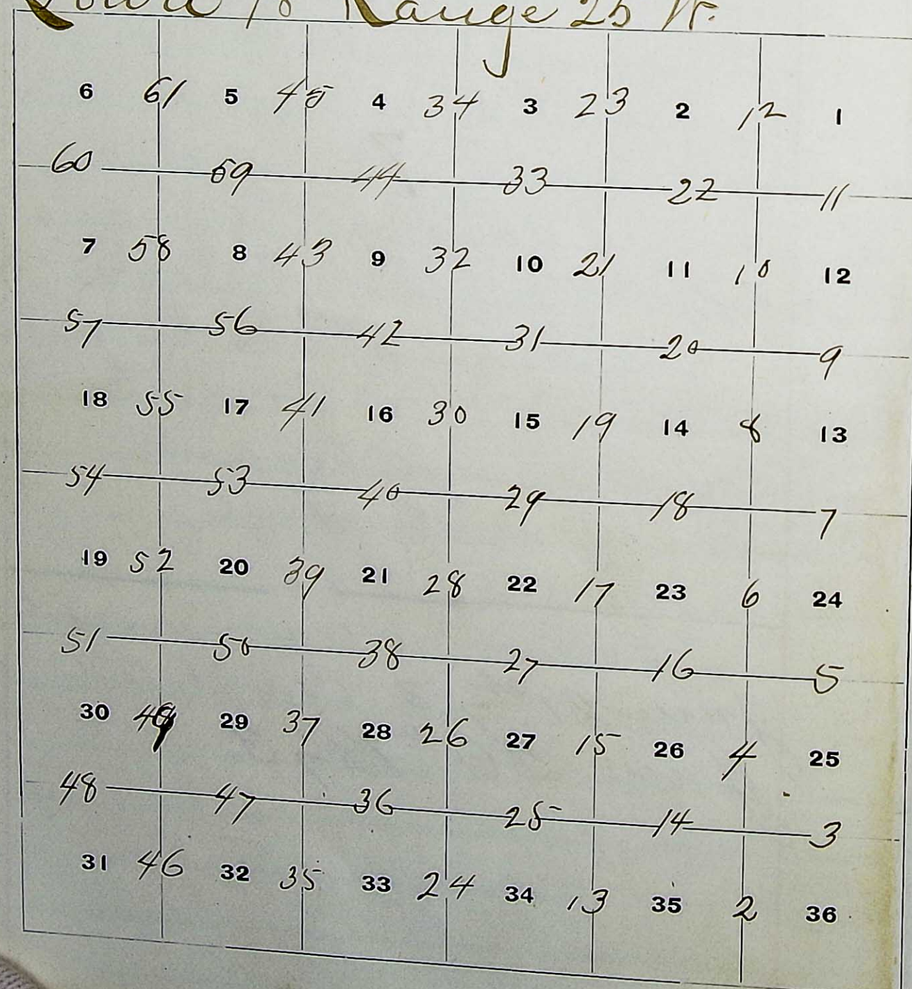

Township 18 N. Range 25 W. 6th P.M.

To ascertain the proper adjustment of my compass for subdividing this Township I commence at the corner of Townships No 17 and 18 North Ranges 24 and 25 West, and run North on a blank line along the east boundary of Section 36.

Va 12° ~~34'~~ 44' E

40.04 To a point 4 lks East of 1/4 sec. cor.

80.04 To a point 9 lks East of sec. cor.

To retrace this line or run parallel thereto my compass must be adjusted to a variation of 12° 48 East.

From the Established corner to Sections 1, 2, 35 & 36 on the south boundary of Township I run North between Sections 35 & 36 Va. 12° 48' East

40.00 Set post 4 ft. long 3 in. x 3½ in. 1 ft. in ground. deposit charred stake, raise mound of Earth 3 ft. high from pits 12 x 27 in. 12 in. deep as per instructions for 1/4 sec. cor.

74.00 Drain descends E.

79.90 Bed of dry creek descends S.E.

80.00 Set post 3 x 3 in. x 4 ft. 1 ft. in ground raised mound of Earth 3 ft. high from pits 12 x 24 in. x 12 in. deep as per instructions for cor. to sec. 25. 26. 35 and 36

Land rolling.
Soil 2d rate.

East on a random line between Sections 25 and 36. Va 12° 48' East.

40.00 Set post for temporary 1/4 sec. cor.

79.70 Intersected East boundary at a point 64 lks South of corner secs. 25 and 36 from which corner I run South 89° 33' West on true line between sections 25 and 36. Va 12° 48' East.

80.00 Set post 3 x 3 in. x 4 ft. 1 ft in ground. Deposit charred stake. Raise mound of earth 3 ft. high from pits 12 x 24 in. 12 in. deep as per instructions for 1/4 sec. cor.

79.70 Corner to secs. 25, 26, 35 & 36.

Land Rolling.
Soil 2d rate.

Township No 18 N Range No 25 W.

North between Sections 25 and 26.
Va 12° 48' East.

40.00 Set post 3 x 3 in. x 4 ft ~~long~~ 1 ft in ground deposit charred stake, raise mound 3 ft in height of earth from pits 12 x 24 in. 12 in deep as per instructions for 1/4 sec. cor.

80.00 Set post 3 x 3 in. x 4 ft. 1 ft in ground deposit charred stake, raise mound of earth 3 ft in height from pits 12 x 24 in. 12 in. deep as per instructions for cor. to secs. 23, 24, 25 and 26.

Land Sand Hills Poor 2d rate Soil.

Township No 18 N. Range No 25 W.

East on a random line between Secs. 24 and 25.
Va 12 49 E

3.00 Drain descends NW from canon with cedar
48.00 Set post for temporary 1/4 sec cor
79.85 Intersected East boundary at a point 84 lks North of corner to Secs. 24 and 25. from which corner I run
North 89° 24' West on a true line between Secs. 24 & 25.
Va 12° 49' East

39.93 Set post 3 x 3 in. x 4 ft. 1 ft in ground, deposit charred stake raise mound of earth 3 ft in height from pits 12 x 24 in. x 12 in. deep as per instructions for 1/4 sec cor.

77.00 [illegible]

79.85 Corner to secs. 23, 24, 25 and 26.
Land rolling and broken.
Soil Poor 2d rate.

Township 18 N. Range 25 W.

North between secs. 23 and 24
Va 12° 49' East.

3.00 Drain descends N.W. to sandy basin dist. 10 ch.

40.00 Set post 3'x3'x4 ft. 1 ft in ground, deposit charred stake, raise mound of earth 3½ ft high ~~from~~ pits 12'x24' 12' deep as per instructions for ¼ sec. cor.

80.00 Set post 3'x3'x4 ft. 1 ft in ground, deposit charred stake, raise mound of earth 3 ft high from pits 12'x24'. 12' deep as per instructions for cor. to secs. 13. 14. 23 & 24.

Land Sandy, Rolling
Soil poor 2d rate.

Township No 18 N. Range No 25 W.

East on random line between sections 13 and 24
Va 12° 49' East.

40.00 Ravine descends N.W.
80.00 Set post for temporary ¼ sec. cor.
Intersected East boundary at a point 38 lks North of corner to secs 13 and 24 from which corner I run
North 89° 44' West on true line between secs. 13 and 24.
Va 13° 49' East.

40.00 Set post, 3'x3'x4 ft. 1 ft in ground, deposit charred stake, raise mound of earth 3 ft high from pits 12'x24'x12' deep as per instructions for ¼ sec. cor.

[illegible]

80.00 Corner to secs. 13. 14. 23 & 24.

Land broken and rolling.
Soil Poor 2d rate.

Township No. 18 N. Range No. 25 W.

	North between Sections 13 and 14 Va 12° 49' East
50	Ravine descends N.W. Ends in sand basin.
25 00	Ravine descends N.W. & sandy basin 20 ch W. of line
40 00	Set post 3'x3'x4ft. 1ft. in ground, deposit charred stake, raise mound of earth 3ft high, from pits 12'x24'. 12 in. deep. as per instructions for 1/4 sec. cor.
80 00	Set post 3in. x 3' x 4ft. 1ft in ground deposit charred stake, raise mound of earth 3ft high, from pits 12 x 24 in 12 in. deep as per instructions for ~~sec~~. cor. & secs 11. 12. 13 & 14 Broken Sandy hills. Soil 3d rate.

Township No. 18 N. Range No. 25 W.

	East on random line between Sections 12 and 13 Va 12° 49' East.
40 00	Set post for temporary 1/4 sec. cor
80 30	Intersected East boundary of Township ~~Sections 12 and 13~~ 28 chs South of cor. to secs 12 & 13 from which corner I run South 89° 48' West on true line between secs. 12 & 13. Va 12° 49' East.
40 15	Set post 3in x 3in x 4ft. 1ft in ground deposit charred stake, raise mound of earth 3ft high from pits 12' x 24' x 12' in. deep as per instructions for 1/4 sec. cor.
80 30	Corner to Sections 11, 12 13 and 14. Sand Hills. Soil 3d rate.

Township No. 18 N. Range No. 25 W.

North between Sections 11 & 12
Va 12° 00' East.

40 00 Set post 3 x 3 x 4 ft. 1 ft in ground, deposit charred stake, raise mound of earth 3 ft high from pits 12 x 24 in. 12 in deep as per instructions for 1/4 sec. cor.

80 00 Set post 3 x 3 in x 4 ft 1 ft in ground, deposit charred stake, raise mound of earth 3 ft high from pits 12 x 24 in 12 in. deep as per instructions for cor & secs. 1, 2, 11 & 12.

Broken Sand hills
Soil 3d rate.

Township No. 18 N. Range No. 25 W.

East on random line between Sections 1 & 12
Va 12° 50' East.

40 00 Set post for temporary 1/4 sec. cor.
79 80 Intersected East boundary of Township 14 lks North of corner to secs. 1 & 12 from which corner I ran
North 89° 54' West
on a true line between sections 1 & 12
Va 12° 50' East.

90
39 Set post 3 x 3 in. x 4 ft. 1 ft in ground, deposit charred stake, raise mound of earth 3 ft high from pits 12 x 24 in. 12 in. deep as per instructions for 1/4 sec. cor.

79 80 Corner to sections 1, 2, 11 & 12

Comp. 21st 1873

Township 18 North Range 20 West 6th P.M.

on Random line
North, between Sections 1 and 2
Va 12° 0-0' East.

40 00 Set Post for temporary 1/4 sec. cor.

80.26 Intersect North boundary of township 18 links west of corner to Sections 1 and 2 from which corner I run
South 8' West on true line between Sections 1 & 2
Va. 12° 50' East.

40.26 Set post 2in. x 4in. x 4ft. long 1 ft in ground deposit charred stake raise mound of earth 3ft high from pits 12 in x 24 in 1 ft deep as per instructions for 1/4 sec. cor.

80.26 Corner to Secs 1, 2, 11 & 12.

Land Rolling.
Soil Sandy 3d rate

June 21st 1873

Township 18 North Range 20 W.

North between Sections 34 and 35
Va 12° 00' East.

40 00 Set post 3in x 3in x 4ft 1 ft in ground deposit charred stake raise mound of earth 3ft high from pits 12 x 24 in x 12 in. deep ~~and~~ per instructions for 1/4 sec cor.

52 00 Ravine descends S. E., Elm and cottonwood along the bank.

80 00 Set post 4 x 3in x 4ft. 1 ft in ground deposit charred stake raise mound of Earth 3 ft high from pits 12 x 24 in x 12 in deep as per instructions for cor to secs. 26, 27, 34 & 35; from which Elm 20in. in dia. bears S. 70° W. 10ch.
Surface broken.
Soil 2d rate

Township 18 North Range 25 West.

East on random line between Sections 26 and 35 Va 12° 50' East.

40.00 Set post for temporary 1/4 sec. cor.
40.50 Raise descend S E
80.00 Intersect North and South line 44 links North of corner to sections 25.26.35 and 36 from which corner I run

North 89° 41' West on true line between Sections 26 and 35 Va. 12° 50' East.

40.25 Set post, ~~2X3 in X 4 ft~~. 1 ft in ground raised mound of earth 3 ft high from pits 12 X 24 in X 12 in. deep as per instructions for 1/4 sec. cor.

80.50 Corner to Sections 26, 27, 34 and 35

Surface Rolling
Soil poor 2d rate

Township 18 North. Range 25 West.

North between Sections 26 and 27 Va 12° 50' East.

40.00 Set post 2 X 3 in X 4 ft 1 ft in ground deposit charred stake raise mound of earth 3 ft high from pits 12 X 24 in. X 12 in deep as per instructions for 1/4 sec. cor.

80.00 Set post 3 in X 3 in 4 ft 1 ft in ground deposit charred stake raised mound of earth 3 ft high from pits 18 in X 24 in 12 in deep as per instructions for cor. to sec. 22, 23, 26 and 27

Surface rolling and broken
Soil ~~poor~~ 2d rate

Township 18 N. Range 25 West

East on random line between Sections 23 and 26 Va 12° 50' East.

40.00 Set post for temporary 1/4 sec. cor.

80.40 Intersect N and S line 28 chs North of corner to Sections 23, 24, 25 and 26 from which corner I run North 89° 48' West on line between Sections 23 and 26 Va 12° 50' East

120.30 Set post 2in x 3in x 4ft 1 ft in ground deposit charred stake raise mound of earth 3ft high from pits 12in x 24 x 12in. deep. as per instructions for 1/4 sec. cor.

160.40 Corner to secs 22, 23, 26 & 27

Surface Rolling
Soil poor 2d rate.

Township 18 North Range 25 West.

North between Sections 23 and 33, Va 12° 50' East

40.00 Set post 3in x 3in x 4ft 1ft in ground deposit charred stake raise mound of earth 3ft high from pits 12in x 24in. x 12in. deep as per instructions for 1/4 sec. cor.

80.00 Set post 3in x 4in x 4ft 1ft in ground, deposit charred stake raise mound of earth 3ft high from pits 18in x 24 x 12in deep as per instructions for cor to secs. 14, 15, 22 and 23

Sand Hills
Soil 3d rate.

Township 18 North Range 25 West

East on random line between Sections 14 and 23. Va 12° 58' East.

40.00 Set post for temporary 1/4 sec. cor. at mouth of drain opening in sandy bottom.

80.00 Intersected N. & S. line at corner to sections 13, 14, 23 and 24 from which corner I run West on true line between Sections 14 and 23, Va 12° 00' East.

40.00 Set post 2X3in X 4ft 1ft in ground deposit charred stake raise mound of earth 3ft high from pits 13X24in 12in deep, as per instructions for 1/4 sec. cor.

80.00 Corner to sections 14, 15, 22 and 23 Land sandy, Broken. Soil 3d rate.

Township 18th North Range 25 W 6th P.M.

North between Sections 14 and 15 Va 12° 51' East

40.00 Set post 2X3X4ft 1ft in ground deposit charred stake, raise mound of earth 3ft high from pits 12X24in 12in deep for 1/4 sec. cor.

80.00 Set post 3X4inX4ft. 1ft in ground deposit charred stake raise mound of earth 3ft. high from pits 18X24 inX12in deep for cor. to sections 10, 11, 14 and 15.

Land rolling Sandy Soil 3d rate

Township 18 North Range 20 West of 6th P.M.

East on random line between Sections 11 and 14
Va 12° 51' E.

40.00 Set post for temporary 1/4 sec. cor.

80.08 Intersect N & S line 30 lks North of corner to sections 11, 12, 13 and 14 from which corner I run
North 89° 47' West on true line between Sections 11 and 14
Va 12° 51' E

40.04 Set post 2 X 4 in X 4 ft ~~long~~ 1 ft in ground deposit charred stake, raise mound of earth 3 ft high from pits 12 X 24 in X 12 in deep for 1/4 sec. cor.

80.08 Corner to sections 10, 11, 14 and 15

Sandy Hills
Soil 3d rate,

Township 18 North Range 20 West of 6th P.M.

North between Sections 10 and 11
Va 12° 51' E

40.00 Set post 2 X 3 in X 4 ft. 1 ft in ground deposit charred stake, raise mound of earth 3 ft high from pits 12 X 18 in. X 12 in. deep for 1/4 sec. cor.

80.00 Set post 3 X 4 in X 4 ft. 1 ft in ground, deposit charred stake, raise mound of earth 3 ft high from pits 12 X 24 in 12 in. deep for cor. to secs. 2, 3, 10 and 11

Surface Rolling
Soil Sandy 3d rate

Township 18 North Range 25 West 6th P.M.

East on random line between
Sections 2 and 11
Va 12° 51' East.

40.00 Set post for temporary 1/4 sec. cor.

80.00 Intersect N. and S. line 38 lks. North of corner to secs. 1, 2, 11 and 12, from which corner I run

North 89° 44' W on true line between Secs. 2 and 11
Va 12° 51' E.

40.00 Set post 3 x 3 in x 4 ft 1 ft in ground deposit charred stake raise mound of earth 3 ft high from pits 12 x 24 in x 12 in deep for 1/4 sec. cor.

80.00 Corner to sections 2, 3, 10 and 11

Surface very rolling
Soil 3d rate.

Township 18 North Range 25 West 6th P.M.

North on random line between
Sections 2 and 3.
Va 12° 51' E

40.00 Set post for temporary 1/4 sec. cor.

80.65 Intersect North boundary of Township 8 lks. West of cor. to secs. 2 and 3 from which corner I run

South 3' West on true line between Sections 2 and 3
Va 12° 51' E

40.65 Set post 3 x 3 in x 4 ft 1 ft in ground deposit charred stake raise mound of earth 3 ft high from pits 12 x 24 in x 12 in deep for 1/4 sec. cor.

80.65 Corner to secs. 2, 3, 10 and 11

Surface Rolling and Broken
Soil 3d rate.

June 23° 1873

Township 18 North Range 25 West 6th P.M.

North between Sections 33 and 34
Va 12° 52' E

40.00 Set post 3X3 in X 4 ft 1 ft in ground deposit charred stake raise mound of earth 3 ft high from pits 12X24X12 in deep for 1/4 sec. cor.

80.00 Set post 3X4 in X 4 ft 1 ft in ground deposit charred stake raise mound of earth 3 ft high from pits 12X24 in X 12 in deep for cor. to secs. 27, 28 33 and 34,

Rolling upland
Soil 2d rate.

Township 18 North Range 25 West 6th P.M.

East on random line between
Sections 27 and 34
Va 12° 52' E

38.00 Ravine descends N. E. Elm and ash.

40.00 Set post for temporary 1/4 sec. cor.

53.00 Ravine with drain descends S. E. Elm, cottonwood and hackberry on banks

68.00 Drain in deep cañon or valley descends E. of S. Elm, and ash along its banks.

80.00 Intersect N and S line 14 links South of cor. to Secs 26, 27, 34 and 35, from which corner I run

South 89° 54' West on town line between Secs 27 and 34
Va 12° 52' E

40.00 Set post 2X3 in X 4 ft. 1 ft in ground deposit charred stake raise mound of earth 3 ft high from pits 12X24 in X 12 in deep for 1/4 sec. cor.

80.00 Cor to secs. 27, 28, 33 and 34
Broken Upland
Soil poor 2d rate,

Township 18 North Range 25 West 6th P.M.

North between Secs. 27 and 28.
Va 12° 52' E

40.00 Set post 3x4 in x 4 ft. 1 ft in ground, deposit charred stake, raise mound of earth 3 ft high from pits 12 x 24 in x 12 in deep for 1/4 sec. cor.

80.00 Set post 3 x 3 in x 4 ft 1 ft in ground deposit charred stake raise mound of earth 3 ft high from pits 12 x 24 in x 12 in deep for cor to secs. 21, 22, 27 and 28.

Gently rolling upland
Soil 2d rate.

Township 18 North. Range 25 West 6th P.M.

East on random line between
Secs. 22 and 27
Va 12° 52' E.

40.00 Set post for temporary 1/4 sec. cor.

79.76 Intersect No. S. line 54 links south of corner to secs. 22, 23, 26 and 27 from which corner I run

South 89° 37' West on true line between sections 22 and 27.
Va 12° 52' E.

39.88 Set post 2 x 3 in x 4 ft. 1 ft in ground. deposit charred stake raise mound of earth 3 ft high from pits 12 x 24 in x 12 in deep for 1/4 sec. cor.

79.76 Corner to secs. 21, 22, 27 and 28.

Surface rolling
Soil sandy. 2d rate.

Township 18 North Range 25 West 6th P.M.

North between Secs. 21 and 22.
Va 12° 52' E.

40.00 Set post 2 x 3 in x 4 ft 1 ft in ground, deposit charred stake, raise mound of earth 3 ft high from pits 12 x 24 in x 12 in deep for 1/4 sec. cor.

80.00 Set post 3 x 4 in x 4 ft. 1 ft. in ground. deposit charred stake, raise mound of earth 3 ft high from pits 12 x 24 in x 12 in deep for Cor. to secs 15. 16. 21 and 22

Gently rolling
Soil Sandy Poor 2d rate.

Township 18 North Range 25 West 6th P.M.

East on random line between Secs. 15 and 22
Va 12° 52' E.

40.00 Set post for temporary 1/4 sec. cor.

79.80 Intersect N & S line 70 lks South of corner to secs. 14, 15, 22 and 23. from which corner I run
South 89° 30' West on true line between Secs 15 & 22,
Va 12° 52' E.

39.90 Set post 2 x 3 in x 4 ft 1 ft in ground deposit charred stake raise mound of earth 3 ft high from pits 12 x 24 in x 12 in deep for 1/4 sec. cor.

79.80 Cor. to secs. 15, 16, 21, and 22.

Surface Rolling,

Soil Sandy Poor 2d rate,

Township 18 North Range 25 West 6th P.M.

North between Secs. 15 and 16.
Va 12° 52' E.

40.00 Set post 2x3 in x 4 ft. 1 ft in ground, deposit charred stake, raise mound of earth 3 ft high from pits 12 x 24 in x 12 in. deep for 1/4 sec. cor.

80.00 Set post 3x4 in x 4 ft. 1 ft in ground, deposit charred stake, raise mound of earth 3 ft high from pits 12 x 24 in x 12 in deep. for cor. to secs. 9, 10, 15 and 16.

Sandy Sandy, rolling.
Soil 3° rate.

Township 18 North, Range 25 West 6th P.M.

East on random line between
Secs. 10 and 15
Va 12° 52' E.

40.01 Set post for temporary 1/4 sec. cor.

80.12 Intersect A and S line 67 links North of cor. to secs. 10, 11, 14 and 15. from which corner I run.
North 89° 31' West on true line between Secs. 10 and 15.
Va 12° 52' E.

40.06 Set post 3x3 in x 4 ft 1 ft in ground. deposit charred stake, raise mound of earth 3 ft high from pits 12 x 24 in x 12 in deep for 1/4 sec. cor.

80.12 Corner to secs. 9, 10, 15 and 16.

Sandy bottom
Soil poor 3° rate

Township 18 North Range 25 West 6th P.M.

North between Secs. 9 and 10.
Va 12° 53' E.

40 00 Set post 3 X 3 in X 4 ft. 1 ft in ground, deposit charred stake, raise mound of Earth 3 ft high from pits 12 X 24 in X 12 in deep for 1/4 sec. cor.

80 00 Set post 3 X 4 in X 4 ft, 1 ft in ground, deposit charred stake, raise mound of Earth 3 ft high from pits 12 X 24 in X 12 in deep for cor & secs. 3, 4, 9 and 10.

Land Rolling,
Soil Sandy, 3d rate

Township 18 North Range 25 West 6th P.M.

East on random line between Secs. 3 and 10,
Va 12° 52' E.

40 00 Set post for temporary 1/4 sec. cor.

50 43 Intersect N and S. line 59 lks South of cor. to secs. 2, 3, 10 and 11. from which corner I run

South 89° 38' West, on true line between secs. 3 and 10,
Va 12° 52' E.

40 21 1/2 Set post 2 X 3 in X 4 ft, 1 ft in ground, deposit charred stake, raise mound of earth 3 ft high from pits 12 X 24 in X 12 in deep, for 1/4 sec. cor.

80 43 Corner to secs. 3, 4, 9 and 10.

Land rolling, Sandy,
Soil 3d rate,

Township 18 North Range 25 West 6th P.M.

North on Random line between Sections 3 and 4, Va. 12° 52' E

40.00 Set post for temporary 1/4 sec. cor.

80.92 Intersect North boundary of township 88 lks. west of cor. to secs. 3 and 4, from which cor. I run South 38' West on true line between Secs. 3 and 4 Va 12° 52' E,

40.92 Set post, 3 x 3 in x 4 ft 1 ft in ground deposit charred stake, raise mound of earth 3 ft high from pits 12 x 24 in x 12 in. deep. for 1/4 sec. cor,

80.92 Cor. to secs 3, 4, 9 and 10,

Sand Hills.
Soil 3d rate,

June 24th /73

Township 18 North, Range 25 West 6th P.M.

North between Secs. 32 and 33, Va 12° 52' E.

40.00 Set post 3 x 3 in x 4 ft. 1 ft in ground deposit charred stake raise mound of earth 3 ft high from pits 12 x 24 in x 12 in deep. for 1/4 sec. cor.

43.00 Drain descends S.W. Leave valley Enter broken hills. Bear N.W. and S.E.

80.00 Set post 3 x 4 in x 4 ft. 1 ft in ground deposit charred stake, raise mound of earth 3 ft high from pits 12 x 24 in x 12 in. deep, for cor to secs. 28, 29, 32 & 33,

Surface very broken,
Soil 2d rate,

Township 18 North. Range 25 West 6th P.M.

East on random line between
SECS. 28 and 33
Va 12° 52' E.

40.00 Set post for temporary 1/4 sec. cor.
62.00 Drain in ravine descends S.E.

80.08 Intersect N. and S. line 8 lks
South of cor. to secs 27, 28, 33 & 34
from which corner I run
South 87° 57' West
on true line between SECS 28 & 33,
Va 12° 52' E.

2.50.04 Set post 2 x 3 in x 4 ft. 1 ft in
ground, deposit charred stake
raise mound of earth 3 ft
high from pits 12 x 24 in x 12 in.
deep for 1/4 sec. cor.

80.08 Cor. to secs. 28, 29, 32 and 33.

Land broken & hilly,
Soil 2d rate.

Township 18 North. Range 25 West 6th P.M.

North between Secs. 28 and 29.
Va 12° 52' E

40.00 Set post 2 x 3 in x 4 ft. 1 ft. in
ground deposit charred stake
raise mound of earth ~~with~~
3 ft high from pits. 12 x 24 in
x 12 in. deep. for 1/4 sec. cor.

53.00 Drain descends N.W. to
sandy basin at left of
line.

80.00 Set post 3 x 4 in x 4 ft. 1 ft. in ground
deposit charred stake, raise
mound of earth 3 ft high from
pits 12 x 24 in x 12 in. deep. for cor
to secs. 20, 21, 28 and 29.

Land rolling and
broken,
Soil, poor 2d rate.

Township 18 North. Range 25 West 6th P.M.

Easton random line between
Secs. 21 and 28.
Va 12° 52' E

40.00 Set post for temporary 1/4 sec. cor.
60.00 Cañon descends S.W.

80.08 Intersect N. and S. line 13 links
South of cor. to secs 21, 22, 27 and 28
from which cor. I run
S 89° 54' W.

on true line between Secs. 21 and 28.
Va 12° 52' E

40.04 Set post 2 x 3 in x 4 ft. 1 ft in ground
deposit charred stake, raise
mound of earth 3 ft high from
pits 12 x 24 in x 12 in. deep, for 1/4
sec. cor.

80.08 Cor. to Secs. 20. 21. 28 and 29.

Surface very broken,
Soil 3rd rate,

Township 18 North. Range 25 West 6th P.M.

North between Sections 20 and 21
Va 12° 52' E.

40.00 Set post 3 x 3 in x 4 ft. 1 ft. in ground
deposit charred stake, raise
mound of earth 3 ft high
from pits 12 x 24 in x 12 in. deep
for 1/4 sec. cor.

80.00 Set post 3 x 4 in x 4 ft. 1 ft in ground
deposit charred stake, raise
mound of earth 3 ft high
from pits 12 x 24 in x 12 in. deep,
for cor to secs. 16, 17, 20 and 21

Very broken,

Soil 3rd rate,

Township 18 North. Range 25 West 6th P.M.

East on random line between Secs. 16 and 21.
Va 12° 52' E.

40 00 Set post for temporary 1/4 sec. cor.

79.82 Intersect N. and S. line at corner to secs. 15. 16 21 and 22 from which corner I run West on true line between Secs. 16. and 21
Va 12° 52' E

39 91 Set post 2x3 in x 4 ft. 1 ft in ground deposit charred stake, raise mound of earth 3 ft high from pits 12x24 in x 12 in deep for 1/4 sec. cor.

79.82 Cor. to secs. 16, 17, 20 and 21

Rolling. Sandy,
Soil 3d rate.

Township 18 North. Range 25 West 6th P.M.

North between Secs. 16 and 17
Va 12° 52' E.

40 00 Set post 2x3x4 ft. 1 ft in ground deposit charred stake raise mound of earth 3 ft high from pits 12x24 in x 12 in deep for 1/4 sec. cor.

80 00 Set post 3x4 in x 4 ft. 1 ft in ground deposit charred stake, raise mound of earth 3 ft high from pits 12x24 in x 12 in deep for cor. to secs. 8, 9, 16 and 17.

Surface Rolling.
Soil Sandy, 3d rate.

Township 18 North Range 25 West 6th P.M.

East on random line between
Secs 9 and 16
Va 12° 52' E,

40.00 Set post for temporary 1/4 sec. cor,

79.64 Intersect N. and S. line 18 lks
North of cor, to secs. 9, 10, 15 and 16
from which corner. I run
North 89° 56' West on
a true line between sections 9 and 16
Va 12° 52' E,

39.82 Set post 2x3 in x 4 ft 1 ft in ground
deposit charred stake, raise
mound of earth 3 ft high
from pits 12 x 24 in x 12 in. deep
for 1/4 sec. cor.

79.64 ~~Set~~ to secs. 8, 9, 16 and 17

Land Rolling
Soil 3d rate,

Township 18 North Range 25 West 6th P.M.

North between secs. 8 and 9.
Va 12° 52' E.

40.00 Set post 2x4 in x 4 ft 1 ft in ground
deposit charred stake, raise
mound of earth 3 ft high from
pits 12 x 24 in x 12 in deep for 1/4 sec. cor,

80.00 Set post 4 x 4 in x 4 ft 1 ft in ground
deposit charred stake, raise
mound of earth 3 ft high
from pits 18 x 24 in x 12 in. deep
for cor. to secs. 4, 5, 8 and 9.

Land Rolling
Soil Sandy, 3d rate,

Township 18 North, Range 25 West 6th P.M.

East on random line between Sections 4 and 9
Va 12° 52' E.

40.00 Set post for temporary 1/4 sec. cor.

79.80 Intersect N. and S. line 14 lks N. of cor. to secs. 3, 4, 9 and 10, from which corner run North 89° 54' West on true line between secs 4 & 9
Va 12° 52' E.

39.90 Set post 2x3 in x 4 ft. 1 ft in ground deposit charred stake raise mound of earth 3 ft high from pits 12x24 in x 12 in. deep for 1/4 sec. cor.

79.80 Cor. to secs. 4, 5, 8 & 9.

Surface Rolling
Soil Sandy 8th rate

Township 18 North Range 25 West 6th P.M.

North on random line between Secs. 4 and 5
Va 12° 52' E.

40.00 Set post for temporary 1/4 sec. cor.

80.88 Intersect north boundary 25 lks East of cor. to secs. 4 and 5, from which corner I run South 11' East on true line between sections 4 and 5.
Va 12° 52' E.

40.88 Set post 3x4 in x 4 ft. 1 ft in ground deposit charred stake raise mound of earth 3 ft high from pits 12x28 in x 12 in deep for 1/4 sec. cor.

80.88 Cor. to secs. 4, 5, 8 and 9.

Land Sand Hills
Soil 8th rate
June 28th 1873

Township 18 North Range 25 West 6th P.M.

North between Secs. 31 and 32
Va 12° 5-2' E.

40.00 Set post 2 x 4 in x 4 ft. 1 ft in ground deposit charred stake, raise mound of earth 3 ft high from pits 12 x 24 in x 12 in deep for 1/4 sec. cor.

64.00 Leave valley enter sand hills

80.00 Set post 3 x 4 in x 4 ft. 1 ft in ground deposit charred stake, raise mound of earth 3 ft high from pits 18 x 24 in x 12 in deep for cor to secs 29, 30, 31 and 32

Land rolling except in valley.
Soil in valley 2d rate
remainder 3d rate.

Township 18 North Range 25 West 6th P.M.

East on random line between Secs. 29 and 32.
Va 12° 5-2' E.

40.00 Set post for temporary 1/4 sec. cor.

79.80 Intersect N. and S. line 82 lks north of cor. to secs 28, 29, 32 and 33 from which corner I run
North 89° 25' West on a true line between Secs. 29 and 32.
Va 12° 5-2' E.

39.90 Set post 3 x 3 in x 4 ft 1 ft in ground deposit charred stake raise mound of earth 3 ft high from pits 18 x 24 in x 12 in. deep for 1/4 sec. cor.

79.80 Corner to secs. 29, 30, 31 and 32

Rolling. Sandy,
Soil 3d rate.

Township 18 North, Range 25 West 6th P.M.

West on random line between Sections 30 and 31
Va 12° 52' E

6.00 Leave hills Enter valley. Bears N.W. & S.E.

40.00 Set post for temporary 1/4 sec. cor. Leave valley Enter low hills. Bear N. & S.

79.82 Intersect Western boundary 10 lks North of cor & secs 30 and 31 from which corner I run North 89° 56' East on true line between secs. 30 & 31
Va 12° 52' E.

39.82 Set post 3x4 in x 4 ft. 1 ft in ground, deposit charred stake raise mound of earth 3 ft high from pits 18 x 24 in x 12 in, deep for 1/4 sec. cor.

79.82 Corner to secs. 29, 30, 31 and 32.

Land in valley level, Soil 2d rate

Township 18 North Range 25 West 6th P.M.

North between Sections 29 and 30
Va 12° 52' E.

17.00 Basin in sand hills 17 ch. in dia.

40.00 Set post 2 x 3 in x 4 ft. 1 ft in ground, deposit charred stake raise mound of earth 3 ft high from pits 18 x 24 in, 12 in. deep for 1/4 sec. cor.

80.00 Set post 3 x 4 in x 4 ft. 1 ft in ground, deposit charred stake raise mound of earth 3 ft high from pits 18 x 24 in, 12 in. deep for cor & secs 19, 20, 29 and 30.

Land rolling Sandy. Soil 3d rate.

Township 18 North Range 25 West 6th P.M.

	East on random line between Secs. 20 and 29 Va 12° 52' E
40	
40.00	Set post for temporary 1/4 sec. cor.
79.94	Intersect S. and E. line 68 lks North of cor. to secs. 20, 21, 28 and 29, from which corner I run North 89° 31' West on true line between secs. 20 and 29, Va 12° 52' E
80	
30.97	Set post 2 x 3 in x 4 ft. 1 ft in ground deposit charred stake, raise mound of earth 3 ft high from pits 12 x 24 in x 12 in. deep for 1/4 sec. cor.
79.94	Corner to secs. 19, 20, 29 and 30.

Land Rolling
Soil Sandy 3° rate

Township 18 North Range 25 West 6th P.M.

	West on random line between secs 19 and 30 Va 12° 52' E.
40.00	Set post for temporary 1/4 sec. cor.
79.73	Intersect West Boundary 8 lks north of cor to secs 19 and 30 from which corner I run North 89° 57' East on true line between secs 19 and 30 Va 12° 52' E.
39.73	Set post, 3 x 3 in x 4 ft. 1 ft in ground deposit charred stake raise mound of earth 3 ft high from pits 12 x 24 in x 12 in. deep for 1/4 sec. cor.
79.73	Corner to secs 19, 20, 29 & 30.

Land rolling
Soil sandy 3° rate

Township 18 North Range 25 West 6th P.M.

North between Secs. 19 and 20
Va 12° 52' E

40 — 40.00 Set post 3x3 in x 4 ft x 1 ft in ground, deposit charred stake, raise mound of earth 3 ft high from pits 12 in x 24 in x 12 in dep for 1/4 sec. cor.

64

80 — 80.00 Set post 3x3 in x 4 ft, 1 ft in ground, deposit charred stake, raise mound of earth 3 ft high from pits 12 in x 24 in x 12 in, dep for cor & secs 17, 18, 19, 20,

Land Sand Hills
Soil 3° rate.

Township 18 North Range 25 West 6th P.M.

Easton random line between
Sections 17 and 20
Va 12° 52' E,

40.00 Set post for temporary 1/4 sec. cor.

80.10 Intersect N. and S. line 84 lks North of cor. to secs. 16, 17, 20 & 21, from which corner I run
North 89° 24' West on true line between sections 17 & 20
Va 12° 52' E,

40.05 Set post, 3x3 in x 4 ft, 1 ft in ground deposit charred stake raise mound of earth 3 ft high from pits 12 x 24 in x 12 in dep for 1/4 sec. cor.

80.10 Cor. to sec. 17, 18, 19 and 20,

Township 18 North Range 25 West 6th P.M.

	West on random line between Sections 18 and 19 Va 13° 52' E.
40 00	Set post for temporary 1/4 sec. cor.
79 71	Intersect West boundary 12 lks. North of corner to secs. 18 and 19 from which corner I run North 89° 55' East on true line between secs. 18 & 19 Va 12° 52' E.
39.71	Set post 2x3 in x 4 ft. 1 ft in ground. deposit charred stake, raise mound of earth 3 ft high from pits 12x24 in x 12 in. dep for 1/4 sec. cor.
79.71	Cor. to secs 17, 18, 19 and 20.

Land rolling.
Soil Sandy, 3d rate

Township 18 North Range 25 West 6th P.M.

	North between Secs. 17 and 18 Va 12° 52' E.
40 00	Set post. 3x3 in 4 ft 1 ft in ground deposit charred stake raise mound of earth 3 ft high from pits 12x24 in x 12 in. dep. for 1/4 sec. cor.
80 00	Set post 3x3 in x 4 ft. 1 ft. in ground, deposit charred stake, raise mound of earth 3 ft high from pits 12x24 in x 12 in dep. for cor to secs 7, 8, 17 and 18

Land hilly,
Sandy Soil 3d rate.

Town

Township 18 North Range 25 West

	East on random line between Secs. 8 and 17 Va 12° 52' E.
40 00	Set post for temporary 1/4 sec. cor.
80 15	Intersect N and S line 64 lks. North of Corner to secs. 8, 9, 16 and 17 from which corner I run North 89° 38' West, on true line between Secs 8 and 17 Va 12° 52' E
40 07½	Set post 2 x 3 in x 4 ft. 1 ft in ground, deposit charred stake, raise mound of earth 3 ft high from pits 12 x 24 in x 12 in deep for 1/4 sec. cor.
80 15	Cor. to Secs 7, 8, 17 and 18

Land Hilly
Sandy Soil 3d rate.

Township 18 North Range 25 West 6th Pm

	West on random line between Secs. 7 and 18 Va 12° 52' E.
40 00	Set post for temporary 1/4 sec. cor.
79 54	Intersect West boundary 24 lks North of cor to Secs. 7 and 18 from which corner I run North 89° 50' East on true line between sec. 7 and 18, Va 12° 52' E.
39 54	Set post 2 x 3 in x 4 ft 1 ft in ground deposit charred stake, raise mound of earth 3 ft high from pits 12 x 24 in x 12 in. deep for 1/4 sec. cor.
79 54	Corner to secs. 7, 8, 17 and 18

Surface rolling
Sandy Soil 3d rate

Town

40 0

64 0

80 0

Township 18 North, Range 25 West 6th P.M.

North between Secs. 7 and 8
Va 12° 52' E

40 00 Set post 2x4 in x 4 ft 1 ft in ground, deposit charred stake, raise mound of earth 3 ft high from pits 12x24 in x 12 in deep for 1/4 sec. cor.

80 00 Set post 3x4 in x 4 ft. 1 ft in ground, deposit charred stake, raise mound of earth 3 ft high from pits 12x24 in x 12 in deep for cor to secs 5, 6, 7 and 8.

Land Hilly
Sandy Soil 3d rate

Township 18 North Range 25 West 6th P.M.

East on random line between Secs 5 and 8.
Va 12° 52' E.

40 00 Set post for temporary 1/4 sec. cor.

80 06 Intersect N and S. line 44 lks North of cor to secs. 4, 5, 8 and 9 from which corner I run North 89° 41' West on true line between secs. 5 & 8
Va 12° 52' E

40 03 Set post 3x3 in x 4 ft. 1 ft in ground, deposit charred stake, raise mound of earth 3 ft high from pits 12x24 in x 12 in. deep for 1/4 sec. cor.

80 06 Cor. to secs. 5, 6, 7 and 8.

Land Sand Hills
Soil 3d rate

Township 18 North Range 25 West 6th P.M.

West on random line between Sections 6 and 7
Va 12° 52' E.

40.00 Set post for temporary 1/4 sec. cor.

79.51 Intersect West boundary 40 lks North of cor. to secs. 6 and 7. from which corner I run
North 89° 43' East on true line between secs. 6 and 7
Va 12° 52' E.

39.51 Set post 3x4 in x 4 ft. 1 ft in ground, deposit charred stake, raise mound of earth 3 ft high from pits 18 x 24 in x 12 in dep for 1/4 sec. cor.

79.51 Corner to secs. 5, 6, 7 and 8.

Land Sand Hills
Soil 3d rate.

Township 18 North Range 25 West 6th P.M.

North on random line between Secs. 5 and 6
Va 12° 52' E

40.00 Set post for temporary 1/4 sec. cor.

80.92 Intersect North boundary of township 16 lks East of corner to sections 5 and 6, from which corner I run
South, 7' East on true line between secs. 5 and 6
Va 12° 52' E.

40.92 Set post 3x3 in x 4 ft 1 ft in ground, deposit charred stake, raise mound of earth 3 ft high from pits 12 x 24 in 12 in dep. for 1/4 sec. cor.

80.92 Corner to secs. 5, 6, 7 and 8.

Land Sand Hills. Soil 3d rate
June 26th/93

General Description

The Surface of Township 18 North Range 25 West 6th P.M. is very rolling covered with a light sward of coarse grass.

The South tier of sections contains some tilable land the soil of the valley in the South western corner being of a sandy loam adapted to the growing of any of the crops peculiar to this climate and latitude.

The remainder of the township is sandy hills adapted to the growth of grapes and other fruits.

The only water is stagnant rain water in low basins among the hills. I think the rainfall is sufficient for the growth of ordinary crops.

Of timber there is none except in the South Eastern corner where is found some cedar in the heads of cañons and scattering clumps of Elm, ash and cottonwood along the banks of dry creeks and ravines.

A List of names of persons employed to assisting in the survey of Township 18 N. Base Line Range 25 W. 6 P. Ker. in the State of Neb. ~~and~~ showing the respective capacities in which they acted.

Christian Thedis Chainman
Adelbert Thompson Chainman
Curtis De Wolf Mounduan
Richard Burden "
Cyrus Penny Flagman

46

Tow

40

64

80

We hereby certify that we assisted Stephen C McElroy Deputy Surveyor in surveying Township No Eighteen (18) North of the Base line of Range No Twenty five (25) West of the 6th Principal Meridian and that said Township has been in all respects to the best of our knowledge and belief well and faithfully surveyed and the boundary monuments planted according to the instructions furnished by the Surveyor General and of dimensions, character, construction and marking and in the manner as specifically described in the foregoing field notes,

Christian Thede Chainman
Adelbert Thompson Chainman
Curtis N Detroit Moundman
Richard Bourchet Moundman
Cyrus Penny Flagman

46

For

40

64

80

Subscribed and Sworn to before me this 9th day of August 1873

O. R. Goodale
Notary Public

I Stephen C McElroy Deputy Surveyor, do solemnly swear that in pursuance of a joint contract wherein Stephen C McElroy and Zadok Stephenson are joint Contractors with E. E. Cunningham Surveyor General for the district of Nebraska & Iowa bearing date the 20th day of May 1873 I have well, faithfully and truly, in my own proper person, and in strict conformity to the instructions furnished by the Surveyor General, the Surveying Manual, and the laws of the United States. Surveyed all these parts or portions of Township 18 North of the Base line in Range Twenty five (25) West of the 6th Principal Meridian as are represented

Town

40°

64°

80°

in the foregoing field notes as having been surveyed under my direction and I do further Solemnly swear that all the Corners of said surveys have been Established and perpetuated in strict accordance with the Surveying Manual, printed Instructions and Special Instructions of the Surveyor General, of dimensions, character, construction and marking and in the manner specifically described in the foregoing field notes, and that the foregoing are the true and Original field Notes of such survey

Stephen, C, McElroy
Deputy Surveyor

Subscribed and sworn to before me a Notary Public within and for the County of Cass & State of Nebraska this 5th day of Sept. A.D. 1873. Tho Pollock
Notary Public

Surveyor General's Office

Plattsmouth Sept 22 1873

The foregoing field notes of the survey and subdivision of Town-ship No 18 North of the Base line of Range No 25 West of the 6th Principal Meridian in Nebraska Executed by Stephen C McElroy and Zadok Stephenson under joint Contract No. 74 where in Stephen C McElroy and Zadok Stephenson are joint Contractors in the Month of June 1873 having been critically examined the necessary corrections and explanations made the said field notes and the surveys they describe are hereby approved.

E. E. Cunningham
Surveyor General

Township 19 Range 25 W

6	60	5	44	4	33	3	22	2	11	1
59		58		43		32		21		10
7	57	8	42	9	31	10	20	11	9	12
56		55		41		30		19		8
18	54	17	40	16	29	15	18	14	7	13
53		52		39		28		17		6
19	51	20	38	21	27	22	16	23	5	24
50		49		37		26		15		4
30	48	29	36	28	25	27	14	26	3	25
47		46		35		24		13		2
31	45	32	34	33	23	34	12	35	1	36

Field Notes of Survey and Subdivisions of Township No 19 North Range No 25 West of 6th Principal Meridian

Survey Executed by Zadok Stephenson Deputy Surveyor under joint contract No 74 Dated May 20th 1873

Survey Commenced June 21st 1873
Completed June 26th 1873

Names of Assistants

Lewis Dennis } Chainmen
Wm Nomer }
David Glendenning } Mounsmen
Chas F Logue }
Edward Hood Flagman

Township No 19 N. Range No 25 W.

To determine the proper adjustment of my Compass for Subdividing this Township I Commence at the Corner to Townships 18 & 19 N. Ranges 24 & 25 West and run

North on a blank line along the East boundary of Sec. 36
Va. 13° East

40.00 To 1/4 Sec Cor.

80.00 To Cor to Secs. 25 & 36

To retrace this line or run parallel thereto my Compass is therefore in proper adjustment.

Township No 19 N. Range No 25 W. 6th PM

From the Corner to Secs 35 & 36 on South boundary of Township I run

North between Secs. 35 & 36
Va. 13° East

40.00 Set Post 2 x 3 in x 4 ft. 1 ft in ground
Deposit charred stake. raised Mound of Earth 3 ft high
from pits 12 x 24 in. x 12 in. deep for 1/4 sec. Cor

80.00 Set Post 3 x 3 in. x 4 ft. 1 ft. in ground
Deposit charred stake. raised Mound of Earth 3 ft high
from pits 12 x 24 in x 12 in. deep for Cor. to secs.
25. 26. 35 & 36

Land Sand Hills Soil 3d rate

Township No 9 S. Range No 25 West

	Easton random line between Secs. 25 & 36
	Va. 13° East
40.00	Set Post for temporary 1/4 sec cor
75.00	Leave Valley & Enter Sand Hills North West & S. E.
79.56	Intersect East boundary 35 lks. North of Cor. to Secs. 25 & 36 from which cor I run North 89° 45' West on true line between Secs. 25 & 36
	Va 13° East
39.78	Set Post 2 x 3 in. x 4 ft. 1 ft in ground Deposit charred stake, raised Mound of Earth 3 ft high from pits 12 x 24 in. x 12 in. deep for 1/4 sec. Cor.
79.56	Corner to Secs. 25. 26. 35 & 36 Land rolling & Sandy 3d rate

Township No 9 S. Range No 25 West 6th P.M.

	North between Secs. 25 & 26
	Va. 13° East
40.00	Set Post 2 x 3 in. x 4 ft. 1 ft in ground Deposit charred stake raised Mound of Earth 3 ft high from pits 12 x 24 in x 12 in. deep for 1/4 sec. Cor.
70.00	Leave Valley & Enter Sand Hills bear S. W. & S. E.
80.00	Set Post 3 x 3 in x 3 ft. 1 ft. in ground Deposit charred stake, raised Mound of Earth 3 ft. high from Pits 12 x 24 in. x 12 in. deep for Cor. to Secs. 23. 24. 25 & 26
Land Sand Hills	Cost 3d rate

Township No 19 N. Range No 25 West

East on random line between
Secs. 24 & 25
Va. 13° East

40.00 Set Post for temporary 1/4 Sec. Cor
79.60 Intersect East boundary of
Cor. to Secs. 24 & 25 from
which Cor I run
West on true line between
Secs. 24 & 25
Va. 13° East

39.80 Set Post 2 x 3 in x 4 ft. 1 ft. in ground
Deposit charred stake, raised
Mound of Earth 3 ft high
Pump pits 12 x 24 in x 12 in.
deep for 1/4 Sec. Cor.

79.60 Corner to Secs 23. 24. 25 & 26
Land Sand Hills Soil 3d rate

Township No 19 N. Range No 25 W. 6th P.M.

North between Secs. 23 & 24
Va. 13° 3' East

40.00 Set Post 2 x 3 in. x 4 ft. 1 ft. in ground
Deposit charred stake, raised
Mound of Earth 3 ft high
Pump pits 12 x 24 in x 12 in.
deep for 1/4 Sec. Cor.

80.00 Set Post 3 x 3 in. x 4 ft. 1 ft in ground
Deposit charred stake raised
Mound of Earth 3 ft high
Pump pits 12 x 24 in. x 12 in.
deep for Cor. to Secs. 13.
14. 23 & 24

Land Rolling Soil 2d rate

Township No 19 N. Range No 25 W. 6th PM

	Easton random line between Secs. 13 & 24
	Va. 13°5' East
40.00	Set Post for temporary 1/4 sec Cor
79.71	Intersect East boundary 14 lks North of Cor. to Secs 13 & 24 from which Cor I run
	North. 89°54' West on true line between Secs. 13 & 24
	Va. 13°5' East
39.85 1/2	Set Post 2 x 3 in. x 4 ft. 1 ft. in ground Deposit charred stake, raised Mound of Earth 3 ft high from pits 12 x 24 in x 12 in. deep for 1/4 sec. Cor.
79.71	Corner to Secs. 13. 14 23 & 24
	Land rolling Soil poor 2d rate

Township No 19 N. Range No 25 W. 6th PM

	North between Secs. 13 & 14
	Va. 13°5' East
40.00	Set Post 2 x 3 in. x 4 ft. 1 ft. in ground Deposit charred stake, raised Mound of Earth 3 ft high from pits 12 x 24 in. x 12 in. deep for 1/4 sec. Cor.
80.00	Set post 3 x 3 in. x 4 ft. 1 ft. in ground Deposit charred stake, raised Mound of Earth 3 ft high from pits 12 x 24 in. x 12 in. deep for Cor. to Secs. 11, 12, 13 & 14
	Land rolling poor 2d rate

Township No 19 N. Range No 25 West

	East on random line between Secs. 12 & 13
	Va. 13° 57' East
40.00	Set Post for temporary 1/4 sec cor
79.80	Intersect East boundary 63 lks North of Cor. to Secs 12 & 13
	from which Cor bears
	North 89° 38' West on true line
	between Secs. 12 & 13
	Va. 13° 57' East
39.90	Set Post 2 x 3 in. x 4 ft. 1 ft in ground
	Deposit charred stake, raised
	Mound of Earth 3 ft high
	from pits 12 x 24 in x 12 in.
	deep for 1/4 sec. cor
79.80	Corner to Secs. 11. 12. 13 & 14
	Land rolling. Soil poor 2nd rate

Township No 19 N. Range No 25 W. 6th P.M.

	North between Secs. 11 & 12
	Va 13° 57' East
40.00	Set Post 2 x 3 in. x 4 ft. 1 ft. in ground
	Deposit charred stake raised
	Mound of Earth 3 ft high
	from pits 12 x 24 in x 12 in.
	deep for 1/4 sec. cor
80.00	Set Post 3 x 3 in x 4 ft 1 ft in ground
	Deposit charred stake, raised
	Mound of Earth 3 ft. high
	from pits 12 x 24 in x 12 in.
	deep for cor. to Secs.
	1. 2. 11 & 12
Land Rolling Soil 3d rate	

Township No 19 N. Range No 25 W. 6th PM

	East on random line between Secs. 1 & 12 Va 13° 5' East
40.00	Set Post for temporary 1/4 sec Cor
79.81	Intersect East boundary 49 lks. North of Cor. to Secs. 1 & 12 from which Cor 1 run North 89° 39' West on true line between Secs. 1 & 12 Va. 13° 5' East
39.90½	Set Post 2x3 in. x 4 ft. 1 ft. in ground Deposit charred stake, raised Mound of Earth 3 ft high. From pits 12x24 in x 12 in. deep for 1/4 Sec. Cor.
79.81	Cor. to Secs. 1. 2. 11 & 12 Land rolling Soil 3d rate

Township No 19 N. Range No 25 W. 6th PM

	North on random line between Secs. 1 & 2 Va. 13° 5' East
40.00	Set Post for temporary 1/4 sec. Cor.
79.54	Intersect North boundary 21 lks. East of Cor. to Secs 1 & 2 from which Cor. 1 run South 9' East on true line between Secs. 1 & 2 Va. 13° 5' East
39.54	Set Post 2x3 in. x 4 ft. 1 ft. in ground Deposit charred stake, raised Mound of Earth 3 ft high From pits 12x24 in x 12 in. deep for 1/4 Sec. Cor
79.54	Corner to Secs. 1. 2. 11 & 12 Land Sand Hills, Soil 3d rate

Township No 19 N. Range No 25 W. 6th P. M.

North between Secs. 34 & 35
Va. 13° East

40.00 Set Post 2×3 in × 4 ft. 1 ft in ground
Deposit chained stake, raised
Mound of Earth 3 ft. high
from pits 12×24 in. × 12 in.
deep for 1/4 Sec. Cor.

80.00 Set Post 3×3 in. × 4 ft. 1 ft in ground
Deposit chained stake raised
Mound of Earth 3 ft high
from pits 12×24 in × 12 in.
deep for Cor. to Secs.
26. 27. 34 & 35
Land Sand Hills, Soil 3d rate

June 3rd 1873

Township No 19 N. Range No 25 W. 6th P. M.

Easton random line between
Secs. 26 & 35
Va 13°. East

40.00 Set Post for temporary 1/4 Sec. Cor
80.20 Intersect N. & S line 28 Lks. North
of Cor. to Secs 25. 26. 35 & 36
from which Cor. Iron
North 89° 48' West true line between
Secs. 26 & 35
Va. 13° East

40.10 Set Post 2×3 in. × 4 ft. 1 ft. in ground
Deposit chained stake, raised
Mound of Earth 3 ft high
from pits. 12×24 in. × 12 in.
deep for 1/4 Sec. Cor.

80.20 Corner to Secs. 26. 27. 34 & 35
Land Sand Hills Soil 3d rate

Township 79 N. Range 25 W. 6th P. M.

North between Secs. 26 & 27
Va. 13° East

40.00 Set Post 2 x 3 in. x 4 ft. 1 ft. in ground
Deposit charred stake raised
Mound of Earth 3 ft. high
from pits 12 x 24 in. x 12 in
deep for 1/4 Sec. Cor.

80.00 Set Post 3 x 3 in. x 4 ft. 1 ft. in ground
Deposit charred stake raised
Mound of Earth 3 ft. high
from pits 12 x 24 in. x 12 in
deep for Cor to Secs. 22.
23. 26 & 27

Land Sand hills Soil 3d rate

Township 79 N. Range 25 W. 6th P. M.

Eastern random line between
Secs. 23 & 26
Va. 13° East

40.00 Set Post for temporary 1/4 Sec. Cor
41.00 Enter Sandy Valley Bears N. W & S. E.
60.00 Leave Valley
80.34 Intersect N. & S. line 35 lks. North
of Cor. to Secs. 23. 24. 25 &
26 from which Cor I run
North 89° 45' West true line between
Secs. 23 & 26
Va. 13° East

40.17 Set Post 2 x 3 in. x 4 ft. 1 ft. in ground
Deposit charred stake, raised
Mound of Earth 3 ft. high
from pits 12 x 24 in x 12 in
deep for 1/4 Sec Cor

80.34 Corner to Secs. 22. 23. 26 & 27
Land Sand Hills. Soil 3d rate

North between Secs. 22 & 23
Va. 13° East
40.00 Set Post 2 x 3 in. x 4 ft. 1 ft in ground
Deposit Charred Stake, raised
Mound of Earth 3 ft high
from pits 12 x 24 in x 12 in.
deep for 1/4 sec. Cor.
41.00 Enter Valley, bears S.W. & S.E.
58.00 Enter Sand Hills
80.00 Set Post 3 x 3 in. x 4 ft. 1 ft in ground
Deposit - Charred Stake, raised
Mound of Earth 3 ft. high
from pits 12 x 24 in. x 12 in.
deep for Cor. to Secs.
14. 15. 22 & 23
Land Sand Hills. Soil 3d rate

Easton random line between
Secs. 14 & 23
Va. 13° East
40.00 Set Post for temporary 1/4 sec. Cor.
80.49 Intersect N. & S. line 28 lks North
of Cor. to Secs. 13. 14 23 & 24
from which Cor I run
North 89° 48' West on true line between
Secs. 14 & 23
Va. 13° East
40.24 1/2 Set Post 2 x 3 in. x 4 ft. 1 ft in ground
Deposit Charred Stake raised
Mound of Earth 3 ft. high
from pits 12 x 24 in. x 12 in.
deep for 1/4 Sec. Cor.
80.49 Corner to Secs. 14. 15. 22 & 23
Land Sand Hills Soil 3d rate

Township No 19 N. Range No 25 West

North between Secs. 14 & 15
Va. 13° East

4000 Set Post 2 x 3 in x 4 ft. 1 ft. in ground
Deposit charred stake raised
Mound of Earth 3 ft high
from pits 12 x 24 in. x 12 in.
deep for 1/4 Sec. Cor

8000 Set Post 3 x 3 in. x 4 ft. 1 ft in ground
Deposit charred stake, raised
Mound of Earth 3 ft. high
from pits 12 x 24 in. x 12 in.
deep for Cor. to Secs. 10. 11. 14 & 15
Land Sand Hills Cor 3d rate.

Township No 19 N. Range No 25 W. 6th P. M.

East on random line between
Secs. 11 & 14
Va. 13° East

4000 Set Post for temporary 1/4 Sec. Cor
80.21 Intersect N. & S. line 54 links North
of Cor. to Secs. 11. 12. 13 & 14
from which Cor. bears
North 89° 37' West true line
between Secs. 11 & 14
Va. 13° East

40.10½ Set Post 2 x 3 in. x 4 ft. 1 ft. in ground
Deposit charred stake, raised
Mound of Earth 3 ft. high
from pits 12 x 24 in x 12 in.
deep for 1/4 Sec. Cor.

80.21 Corner to Secs. 10. 11. 14 & 15
Land Sand Hills. Cor 3d rate

Township No. 19 N. Range No. 25 West

	North between Secs. 10 & 11
	Va. 13° East
40.00	Set Post 2 x 3 in. x 4 ft. 1 ft. in ground
	Deposit charred stake raised
	Mound of Earth 3 ft. high
	from pits 12 x 24 in. x 12 in.
	deep for 1/4 sec. Cor.
80.00	Set Post 3 x 3 in. x 4 ft. 1 ft. in ground
	Deposit charred stake, raised
	Mound of Earth 3 ft. high
	from pits 12 x 24 in x 12 in.
	deep for Cor. to Secs.
	2. 3. 10 & 11
	Land Sand Hills. Soil 3d rate

Township No. 19 N. Range No. 25 W. 6th P.M.

	East on random line between Secs.
	2 & 11
	Va. 13° East
40.00	Set Post for temporary 1/4 Sec. Cor.
80.18	Intersect N. & S. line 40 lks. North
	of Cor. to Secs. 1. 2. 11 & 12
	from which Cor. Iron
	North 89° 30' West on true line
	between Secs. 2 & 11
	Va. 13° East
40.09	Set Post 2 x 3 in. x 4 ft. 1 ft. in ground
	Deposit charred stake, raised
	Mound of Earth 3 ft high
	from pits. 12 x 24 in x 12 in
	deep for 1/4 Sec. Cor
80.18	Corner to Secs. 2. 3. 10 & 11
	Land Sand Hills Soil 3d rate

Township No 19 N. Range No 25 West

	North on random line between Secs 2 & 3 Va. 13° East
40.00	Set Post for temporary 1/4 sec. Cor
79.42	Intersect North boundary of Township 14 lks West of Cor to Secs. 2 & 3 from which Cor - I run
	South 6' West on true line between Secs. 2 & 3 Va. 13° East
39.42	Set Post 2 x 3 in. x 4 ft. 1 ft. in ground Deposit charred stake raised Mound of Earth 3 ft high from pits 12 x 24 in. x 12 in. deep for 1/4 sec. Cor
79.42	Corner to Secs. 2. 3. 10 & 11
	Land Sand Hills. Soil 3d rate

Township No 19 N. Range No 25 West.

	North between Secs 33 & 34 Va. 13° East
40.00	Set Post 2 x 3 in. x 4 ft. 1 ft. in ground Deposit charred stake raised Mound of Earth 3 ft high from pits 12 x 24 in. x 12 in. deep for 1/4 sec. Cor
80.00	Set Post 3 x 3 in. x 4 ft. 1 ft. in ground Deposit charred stake raised Mound of Earth 3 ft high from pits 12 x 24 in. x 12 in. deep for Cor. to Secs. 27. 28. 33 & 34
	Land Rolling. Soil 3d rate

Township No. 19 N. Range No. 25 W. 6th P.M.

East on random line between Secs. 27 & 34
Va. 13° East

4000 Set Post for temporary 1/4 sec. Cor
79.86 Intersect N. & S. line 14 lks. North of Cor. to Secs. 26. 27. 34 & 35 from which Cor. I run
North 89° 54' West on true line between Secs. 27 & 34
Va. 13° East

39.93 Set Post 2 x 3 in. x 4 ft. 1 ft in ground
Deposit charred stake raised Mound of Earth 3 ft high from pits 12 x 24 in x 12 in deep for 1/4 sec. Cor.

79.56 Corner to Secs. 27. 28. 33 & 34
Land rolling Soil 3d rate

June 28th 1873

Township No. 19 N. Range No. 25 W. 6th P.M.

North between Secs 27 & 28
Va. 13° East

4000 Set Post 2 x 3 in x 4 ft. 1 ft in ground
Deposit charred stake raised Mound of Earth 3 ft. high from pits 12 x 24 in x 12 in. deep for 1/4 sec. Cor

8000 Set Post deposit charred stake raised Mound of Earth 3 ft high from pits 12 x 24 in x 12 in deep for Cor. to Secs. 21. 22. 27 & 28
Land Sand Hills Soil 3d rate

Township No 19 N. Range No 25 West

	East on random line between Secs. 22 & 27 Va. 13° East
40.00	Set Post for temporary 1/4 sec Cor
79.81	Intersect N. & S. line to Cks North of Cor. to Secs. 22. 23. 26 & 27 from which Cor. I am North 89° 30' West on true line between Secs. 22 & 27 Va. 13° East
39.90½	Set Post 2 x 3 in x 4 ft. 1 ft in ground Deposit charred stake raised Mound of Earth 3 ft high from pits 12 x 24 in x 12 in. dug for 1/4 sec. Cor
79.81	Corner to Secs. 21. 22. 27 & 28

Land Sand Hills Soil 3d rate

Township No 19 North R. No 25 West 6th PM

	North between Secs. 21 & 22 Va. 13° East
40.00	Set Post 2 x 3 in. x 4 ft. 1 ft. in ground Deposit charred stake raised Mound of Earth 3 ft high from pits 12 x 24 in x 12 in. dug for 1/4 sec. Cor.
66.00	Enter Valley or Basin
80.00	Set Post 3 x 3 in. x 4 ft. 1 ft. in ground Deposit charred stake raised Mound of Earth 3 ft. high from pits 12 x 24 in. x 12 in dug for Cor. to Secs. 15. 16. 21 & 22

Land rolling. Soil poor 2d rate

Township No 79 N. Range No 25 W. 6th PM

	East on random line between Secs. 15 & 22 Va. 13° East
4.00	Leave Valley or Basin
40.00	Set Post for temporary 1/4 Sec Cor
79.88	Intersect N. & S. line 7 chs North of Cor. to 14. 15. 22 & 23 from which Cor I run North 89° 57' West on true line between Secs. 15 & 22 Va 13° East
39.94	Set Post 2 x 3 in x 4 ft. 1 ft. in ground Deposit charred stake. raised Mound of Earth 3 ft. high from pits 12 x 24 in. x 12 in. deep for 1/4 Sec. Cor
79.88	Corner to Secs 15. 16. 21 & 22 Land rolling soil poor 2d rate

Township No 79 N. Range No 25 W. 6th PM

	North between Secs. 15 & 16 Va. 13° East
30.00	Leave Valley or Basin
40.00	Set Post 2 x 3 in. x 4 ft. 1 ft. in ground Deposit charred stake raised Mound of Earth 3 ft high from pits 12 x 24 in. x 12 in. deep for 1/4 sec. Cor.
80.00	Set Post 3 x 3 in. x 4 ft. 1 ft in ground Deposit charred stake raised Mound of Earth 3 ft. high from pits 12 x 24 in x 12 in. deep for Corner to Secs. 9. 10. 15 & 16
	Land rolling soil poor 2d rate

Township No 19 N. Range No 25 W. 6th P.M.

East on run down line between
Secs. 10 & 15
Va. 13° East

40.00 Set Post for temporary 1/4 Sec Cor
79.90 Intersect N & S. line at Cor
to Secs. 10. 11. 14 & 15:
from which Cor Runs
West on true line between
Secs. 10. & 15.
Va. 13° East

39.95 Set Post 2 x 3 in. x 4 ft. 1 ft in ground
Deposit charred stake raised
Mound of Earth 3 ft. high
From pits 12 x 24 in x 12 in.
dep for 1/4 Sec. Cor

79.90 Corner to Secs. 9. 10. 15 & 16
Land Rolling. Soil poor 2d rate

Township No 19 N. Range No 25 W. 6th P.M.

North between Secs. 9 & 10
Va. 13° East

40.00 Set Post 2 x 3 in x 4 ft. 1 ft in ground
Deposit charred stake raised
Mound of Earth 3 ft. high
from pits 12 x 24 in x 12 in,
dep for 1/4 Sec. Cor

80.00 Set Post 3 x 3 in x 4 ft. 1 ft. in ground
Deposit charred stake raised
Mound of Earth 3 ft high
from pits 12 x 24 in x 12 in.
dep for Cor. to Secs
3. 4. 9 & 10

Land rolling. Soil poor 2nd rate

Township No 79 N. Range No 25 W. 6th PM

East on random line between
Secs 3 & 10
Va. 13° East

40.00 Set Post for temporary 1/4 Sec. Cor.
79.86 Intersect N. & S. line 7 lks. South
of Cor. to Secs. 2. 3. 10 & 11
from which Cor I run.
South 89° 57' West on true line
between Secs. 3 & 10
Va. 13° East

39.93 Set Post 2 x 3 in x 4 ft. 1 ft. in ground
Deposit charred stake raised
Mound of Earth 3 ft. high
from pits 1½ x 24 in x 12 in.
deep for 1/4 Sec. Cor.
79.86 Corner to Secs. 3. 4. 9 & 10
Land rolling Soil 3d rate

Township No 79 N. Range No 25 West 6th PM

North on random line between
Secs. 3 & 4
Va. 13° East

40.00 Set post for temporary 1/4 Sec. Cor.
79.58 Intersect North Boundary of
Township 28 lks. East of
Cor. to Secs. 3 & 4 from
which Cor I run
South 12' East on true line
between Secs. 3 & 4
Va. 13° East

39.58 Set Post 2 x 3 in x 4 ft. 1 ft in ground
Deposit charred stake raised
Mound of Earth 3 ft high
from pits 1½ x 24 in x 12 in.
deep for 1/4 Sec. Cor
79.58 Corner to Secs. 3. 4. 9 & 10
Land rolling Soil 3d rate

Township No 19 S. Range No 25 W.

North between Secs. 32 & 33
Va 13° East

40.00 Set Post 2 x 3 in. x 4 ft. 1 ft in ground
Deposit charred stake raised
Mound of Earth 3 ft. high
from pits 12 x 24 in x 12 in.
deep for 1/4 Sec Cor

80.00 Set Post 3 x 3 in x 4 ft. 1 ft in ground
Deposit charred stake raised
Mound of Earth 3 ft. high
from pits 12 x 24 in x 12 in
deep for Cor. to Secs.
28. 29. 32 & 33

Land rolling Sandy 3d rate

Township No 19 S. Range No 25 W. 6th PM

Easton random line between
Secs. 28 & 33.
Va. 13° East

40.00 Set Post for temporary 1/4 Sec Cor
80.00 Intersect S. & S. line 7 chs. North
of Cor to Secs. 27. 28. 33 &
34 from which Cor. Dmr
North 89°57' West on true line
between Secs. 28 & 33
Va. 13° East

40.00 Set Post 2 x 3 in x 4 ft. 1 ft. in ground
Deposit charred stake raised
Mound of Earth 3 ft. high
from pits 12 x 24 in x 12 in.
deep for 1/4 Sec Cor

80.00 Corner to secs. 28. 29. 32 & 33

Land rolling & Sandy Soil 3d rate

Township No 19 N. R. No 25 W. 6th P.M.

North between Secs. 28 & 29
Va. 13° East

40.00 Set Post 2 x 3 in x 4 ft. 1 ft in ground
Deposit charred stake raised
Mound of Earth 3 ft high
from pits 12 x 24 in x 12 in.
deep for 1/4 sec. Cor.

80.00 Set Post 3 x 3 in x 4 ft 1 ft in ground
Deposit charred stake raised
Mound of Earth 3 ft high
from pits 12 x 24 in x 12 in.
deep for Cor to Secs.
20. 21. 28 & 29
Land Rolling & Sandy. Soil 3d rate

June 24th 1873

Township No 19 N. Range No 25 W. 6th P.M.

East on random line between
Secs. 21 & 28
Va. 13° East

40.00 Set Post for temporary 1/4 sec. Cor

79.94 Intersect N. & S. line 7 lks. South
of Cor. to Secs. 21. 22. 27 &
28 from which Cor I run
South 89° 57' West on true line
between Secs. 21 & 28
Va. 13° East

39.97 Set Post 2 x 3 in x 4 ft. 1 ft. in ground
Deposit charred stake raised
Mound of Earth 3 ft. high
from pits 12 x 24 in x 12 in.
deep for 1/4 sec. Cor.

79.94 Corner to Secs. 20. 21. 28 & 29
Land rolling & Sandy Soil 3d rate

Township No 19 N. Range No 25 West

	North between Secs 20 & 21
	Va. 13° East
40.00	Set Post 2 x 3 in. x 4 ft. 1 ft in ground
	Deposit chained stake, raised
	Mound of Earth 3 ft. high
	from pits 12 x 24 in x 12 in.
	dug for 1/4 Sec. Cor.
80.00	Set Post 3 x 3 in. x 4 ft. 1 ft. in ground
	Deposit chained stake raised
	Mound of Earth 3 ft. high
	from pits 12 x 24 in. x 12 in.
	dug for Cor to Secs. 16.
	17, 20 & 21
	Land Rolling & Sandy Soil 3d rate

Township No 19 N. Range No 25 West

	East on random line between
	Secs. 16 & 21
	Va. 13° East
40.00	Set Post for temporary 1/4 Sec. Cor
50.00	Enter Valley trans N.W. & S.E.
58.02	Intersect N. & S. line 14 chs.
	North of Cor to Secs. 15, 16
	21 & 22. from which
	Cor I saw.
	North 89° 54' West on true line
	between Secs. 16 & 21
	Va. 13° East
40.01	Set Post 2 x 3 in x 4 ft. 1 ft in ground
	Deposit chained stake raised
	Mound of Earth 3 ft high
	from pits 12 x 24 in. x 12 in.
	dug for 1/4 Sec. Cor
80.02	Corner to Secs. 16, 17, 20 & 21
	Land Rolling & Sandy Soil 3d rate

North between Secs. 16 & 17
Va. 13° East

40.00 Set Post 2 x 3 in. x 4 ft. 1 ft in ground
Deposit chained stake raised
Mound of Earth 3 ft. high
from pits 12 x 24 in x 12 in.
deep for 1/4 Sec. Cor

80.00 Set Post 3 x 3 in x 4 ft. 1 ft in ground
Deposit chained stake raised
Mound of Earth 3 ft. high
from pits 12 x 24 in x 12 in.
deep for Cor. to Secs.
8. 9. 16 & 17
Land rolling & Sandy. Soil 3d rate

East on random line between
Secs. 9 & 16
Va. 13° East

3.00 Enter Valley bears N. W. & S. E.
40.00 Set Post for temporary 1/4 Sec. Cor
50.00 Enter Sand Hills
80.04 Intersect N. & S. line 7 lks North
of Cor. to Secs. 9. 10. 15 & 16
from which Cor. bears
North 89° 57' West on true line
between Secs. 9 & 16
Va. 13° East

40.02 Set Post 2 x 3 in x 4 ft. 1 ft in ground
Deposit chained stake raised
Mound of Earth 3 ft high
from pits 12 x 24 in x 12 in.
deep for 1/4 Sec. Cor

80.04 Corner to Secs. 8. 9. 16 & 17
Land rolling & Sandy Soil 3d rate

Township No. 19 S. Range No. 25 West

North between Secs. 8 and 9
Va. 13° East

1.00 Enter Valley bears S.W. and S.E.

40.00 Set Post 2 x 3 in x 4 ft. 1 ft in ground
Deposit charred stake raised
Mound of Earth 3 ft. high
from pits 12 x 24 in x 12 in.
deep for 1/4 Sec. Cor.

43.00 Leave Valley

80.00 Set Post 3 x 3 in x 4 ft. 1 ft. in ground
Deposit charred stake raised
Mound of Earth 3 ft high
from pits 12 x 24 in. x 12 in
deep for Cor to Secs. 4.
5. 8 and 9

Land Rolling & Sandy Soil 3d rate

Township No. 19 S. Range No. 25 W. 6th PM

East on random line between
Secs 4 and 9
Va. 13° East

40.00 Set Post for temporary 1/4 Sec. Cor.

80.00 Intersect N. and S. line of lks
North of Cen. to Secs. 3
4. 9 and 10 from which
Cor Trees
North 89° 57' West on true
line between Secs. 4 & 9
Va. 13° East

40.00 Set Post 2 x 3 in. x 4 ft. 1 ft. in ground
Deposit charred stake raised
Mound of Earth 3 ft. high
from pits 12 x 24 in x 12 in.
deep for 1/4 Sec. Cor

80.00 Cor. to Secs. 4. 5. 8 and 9
Land rolling & Sandy Soil 3d rate

Township No 19 N. Range No 25 W 6th PM

North on random line between
Secs. 4 & 5
Va. 13° East

40.00 Set Post for temporary 1/4 Sec. Cor
79.63 Intersect North Boundary
of Township at Cor.
to Secs. 4 & 5 from
which Cor I run
South on true line between
Secs. 4 & 5
Va. 13° East

39.63 Set Post 2 x 3 in. x 4 ft. 1 ft in ground
Deposit charred stake raised
Mound of Earth 3 ft. high
from pits 12 x 24 in x 12 in
dep for 1/4 Sec. Cor
79.63 Corner to Secs. 4. 5. 8 & 9
Land Sand Hills soil 3d rate

Township No 19 N. Range No 25 W. 6th PM

North between Secs. 31 & 32
Va. 13° East

40.00 Set Post 2 x 3 in. x 4 ft. 1 ft. in ground
Deposit charred stake raised
Mound of Earth 3 ft. high
from pits 12 x 24 in x 12 in.
dep for 1/4 Sec. Cor.
80.00 Set Post 3 x 3 in. x 4 ft 1 ft. in ground
Deposit charred stake raised
Mound of Earth 3 ft high
from pits 12 x 24 in x 12 in
dep for Cor. to Secs.
29. 30. 31 & 32
Land rolling Sandy Soil 3d rate

Township No. 19 N. Range No. 25 West

	East on random line between Secs. 29 & 32 Va 13° East
40.00	Set Post for temporary 1/4 sec Cor
80.00	Intersect N. & S. line 5 lks South of Cor. to Secs. 28. 29. 32 & 33 from which Cor. I run South 89° 58' West on true line between Secs. 29 & 32 Va. 13° East
40.00	Set Post 2 x 3 in. x 4 ft. 1 ft in ground Deposit charred stake, raised Mound of Earth 3 ft high from pits 12 x 24 in x in. deep for 1/4 Sec. Cor
80.00	Corner to Secs 29. 30. 31 & 32 Land rolling & Sandy 3d rate

Township No. 19 N. Range No. 25 West

	West on random line between Secs. 30 & 31 Va. 13° East
40.00	Set Post for temporary 1/4 Sec. Cor.
79.45	Intersect West Boundary of Township 14 lks North of Cor. to Secs. 30 & 31 from which Cor I run North 89° 54' East on true line between Secs. 30 & 31 Va. 13° East
39.45	Set Post 2 x 3 in x 4 ft. 1 ft in ground Deposit charred stake raised Mound of Earth 3 ft high from pits 12 x 24 in x 12 in. deep for 1/4 Sec. Cor
79.45	Corner to Secs 29. 30 31 & 32 Land rolling & Sandy. Soil 3d rate

Township No 19 North, Range No 25 W.

North between Secs. 29 & 30
Va. 13° East

40.00 Set Post 2 x 3 in x 4 ft. 1 ft. in ground
Deposit charred stake raised
Mound of Earth 3 ft. high
from pits 12 x 24 in x 12 in.
deep for 1/4 Sec. Cor

80.00 Set Post 3 x 3 in x 4 ft. 1 ft in ground
Deposit charred stake, raised
Mound of Earth 3 ft high
from pits 12 x 24 in x 12 in.
deep for Cor to Secs
19. 20. 29 & 30
Land Sand Hills. Soil 3rd rate

June 25th 1878

Township No 19 N. Range No 25 W. 6th PM

Eastern random line between
Secs. 20 & 29
Va. 13° East

40.00 Set Post for temporary 1/4 Sec. Cor
80.09 Intersect 1st S. line 9 lks North
of Cor to Secs. 20. 21. 28 &
29 from which Cor. from
North 89° 56' West true line
between Secs. 20 & 29
Va. 13° East

40.04½ Set Post 2 x 3 in. x 4 ft. 1 ft. in ground
Deposit charred stake raised
Mound of Earth 3 ft high
from pits 12 x 24 in x 12 in.
deep for 1/4 Sec. Cor

80.09 Corner to Secs. 19. 20. 29 & 30
Land Sand Hills Soil 3d rate

	Thence random line between Secs. 19 and 30 Va. 13° East
40.00	Set Post for temporary 1/4 Sec. Cor
79.46	Intersect West Boundary 10 lks. South of Cor. to Secs. 19 & 30 from which Cor. bears South 89° 56' East on true line between Secs. 19 and 30 Va. 13° East
39.46	Set Post 2 x 3 in. x 4 ft. 1 ft. in ground Deposit charred stake raised Mound of Earth 3 ft. high from pits 12 x 24 in x 12 in. deep for 1/4 Sec. Cor
79.46	Corner to Secs 19. 20. 29 & 30 Land Sand Hills Soil 3d rate

	North between Secs. 19 & 20 Va. 13° East
40.00	Set Post 2 x 3 in. x 4 ft. 1 ft. in ground Deposit charred stake raised Mound of Earth 3 ft. high from pits 12 x 24 in x 12 in. deep for 1/4 Sec. Cor
77.00	Enter Valley, bears N.W. and S.E.
80.00	Set Post 3 x 3 in x 4 ft. 1 ft. in ground Deposit charred stake raised Mound of Earth 3 ft. high from pits 12 x 24 in x 12 in. deep for Cor. to Secs. 17. 18. 19 and 20
	Land rolling & Sandy 3d rate

Township No 19 N. Range No 25 West

	East on random line between Secs. 17 & 20 Va. 13° East
40.00	Set Post for temporary 1/4 sec. Cor.
43.00	Enter Valley
77.00	Leave Valley
80.00	Intersect N. & S. line at Cor to Secs. 16. 17. 20 & 21 from which Cor I run
	West on true line between Secs. 17 & 20 Va. 13° East
40.00	Set Post 2 x 3 in x 4 ft. 1 ft in ground Deposit charred Stake, raised Mound of Earth 3 ft high from pits 12 x 24 in x 12 in. deep for 1/4 sec. Cor
80.00	Corner to Secs. 17. 18. 19 & 20 Land rolling Sandy, Soil 3d rate

Township No 19 N. Range No 25 West.

	West on random line between Secs. 18 & 19 Va. 13° East
4.00	Enter Sand Hills
40.00	Set Post for temporary 1/4 sec Cor
79.40	Intersect West Boundary 7 lks North of Cor. to Secs. 18 & 19 from which Cor. I run
	North 89° 57' East on true line between Secs. 18 & 19 Va. 13° East
39.40	Set Post 2 x 3 in x 4 ft. 1 ft in ground Deposit charred Stake raised Mound of Earth 3 ft high, from pits 12 x 24 in x 12 in. deep for 1/4 sec. Cor.
79.40	Corner to Secs. 17. 18. 19 & 20 Land Sand Hills Soil 3d rate

Township No 19 N. Range No 25 West

	North between Secs. 17 & 18 Va. 13° East
28.00	Drain descends West.
32.00	Leave Valley
40.00	Set Post 2 x 3 in x 4 ft 1 ft in ground Deposit charred stake raised Mound of Earth 3 ft high pumpits 12 x 24 in x 12 in. drip for 1/4 sec. Cor.
80.00	Set Post 3 x 3 in x 4 ft. 1 ft. in ground Deposit charred stake raised Mound of Earth 3 ft high pumpits 12 x 24 in x 12 in. drip for Cor to Secs 7. 8. 17 & 18.
	Land Rolling & Sandy. Soil 3d rate

Township No 19 N. Range No 25 West

	Eastern random line between Secs. 8 & 17 Va. 13° East
40.00	Set Post for temporary 1/4 Sec. Cor
79.98	Intersect N. & S. line 14 lks. South of Cor to Secs. 8. 9. 16 & 17 from which Cor. Iron South 89° 54' West on true line between Secs. 8 & 17 Va. 13° East
39.99	Set Post 2 x 3 in x 4 ft 1 ft in ground Deposit charred stake raised Mound of Earth 3 ft. high pumpits 12 x 24 in x 12 in. drip for 1/4 sec. Cor
79.98	Corner to Secs 7. 8. 17 & 18 Land Sand Hills Soil 3d rate

Township No 19 N. Range No 25 West

	West on random line between Secs. 7 & 18. Va. 13° East
40.00	Set Post for temporary 1/4 Sec Cor.
79.58	Intersect West Boundary 16 Lks. North of Cor to Secs. 7 & 18 from which Cor. 2 min. North 89° 53' Easton true line between Secs. 7 & 18 Va. 13° East
39.58	Set Post 2 x 3 in x 4 ft. 1 ft in ground Deposit charred stake raised Mound of Earth 3 ft high from pits 12 x 24 in x 12 in dug for 1/4 Sec. Cor.
79.58	Corner to Secs. 7. 8. 17 & 18 Land Sand Hills Sol 3d rate

Township No 19 N. Range No 25 West

	North between Secs 7 and 8. Va. 13° East
40.00	Set Post 2 x 3 in x 4 ft. 1 ft in ground Deposit charred stake raised Mound of Earth 3 ft high from pits 12 x 24 in x 12 in dug for 1/4 Sec. Cor.
80.00	Set Post 3 x 3 in x 4 ft. 1 ft in ground Deposit charred stake raised Mound of Earth 3 ft. high from pits 12 x 24 in x 12 in. dug for Cor. to Secs. 5. 6. 7 and 8
	Land Sand Hills

Township No 19 S. Range No 25 West

	Eastern random line between Secs. 5 and 8 Va. 13° East
40.00	Set Post for temporary 1/4 sec cor
79.98	Intersect S. and D. line 20 lks South of Cor. to Secs. 4. 5. 8 and 9. from which Cor bears
	South 89° 57' West true line between Secs. 5 and 8 Va. 13° East
39.99	Set Post 2 x 3 in. x 4 ft. 1 ft in ground Deposit charred stake raised Mound of Earth 3 ft. high from pits 12 x 24 in x 12 in. dug for 1/4 Sec Cor.
79.98	Corner to Secs 5. 6. 7 and 8 Land Sand Hills Soil 3d rate

Township No 19 S. Range No 25 West

	Western random line between Secs. 6 and 7 Va. 13° East
40.00	Set Post for temporary 1/4 Sec. Cor
79.40	Intersect West Boundary 16 lks. North of Cor. to Secs. 6 and 7 from which Cor. bears
	North 89° 53' East true line between Secs. 6 and 7 Va 13° East
39.40	Set Post 2 x 3 in x 4 ft 1 ft. in ground Deposit charred stake raised Mound of Earth 3 ft. high from pits 12 x 24 in x 12 in. dug for 1/4 Sec Cor.
79.40	Corner to Secs. 5 6. 7 & 8 Land Sand Hills, Soil 3d rate

Township No 9 N. Range No 25 W 6th PM

	Northern random line between Secs. 5 & 6 Va 13° East
4000	Set Post for temporary 1/4 sec Cor.
79.68	Intersect North Boundary 10 Lks. West of Corner to Secs. 5 & 6 from which Cor. bears South 4' West on true line between Secs. 5 & 6 Va. 13° East
3968	Set Post 2 x 3 in x 4 ft. 1 ft in ground Deposit charred stake and Mound of Earth 3 ft high Pits 12 x 24 in x 12 in deep for 1/4 Sec Cor.
7968	Corner to Secs 5.6.7 & 8

Land Sand Hills Soil 3d rate

June 26th 1873

General Description

The surface in this Township is composed principally of Sand Hills with a thin covering of Coarse grass.

The Soil is 3d rate.

No Timber or living water to be found.

List of names of persons employed in assisting in the Survey and Subdividing of Township No. 19 North of Base line in Range No. 25 West of the 6th Principal Meridian and the capacities in which they acted.

Lewis Dennis } Chainmen
Wm Womer

David Glendenning } Moundman
Chas F Logue

Edward Hood Flagman

We hereby certify that we assisted Zadok Stephenson deputy surveyor in surveying Township No 19 North of the Base line of Range No Twenty five (25) West of the Sixth Principal Meridian and that said Township has in all respects to the best of our knowledge and belief well and faithfully surveyed and the Boundary Monuments planted according to the instructions furnished by the Surveyor General and of dimensions, character, construction and marking and in the manner as specifically described in the foregoing field notes.

Lewis Dennis Chainman
William Worms Chainman
David A. Glendenning Moundman
Charles F. Lagee Moundman
Edward R Hood Flagman

Subscribed and Sworn to
before me this 9th day of
August 1873

O. H. Goodale
Notary Public

O. H. GOODALE
NOTARIAL
SEAL
LINCOLN CO. NEB.

Zadoh Stephenson Deputy Surveyor do solemnly swear that in pursuance of a joint contract wherein Stephen C. McElroy and Zadoke Stephenson are joint contractors with E. E. Cunningham Surveyor General for the District of Nebraska and Iowa dated May 20th 1870 I have well faithfully and truly in my own proper person and in strict conformity to the instructions furnished by the Surveyor General, the Surveying Manual and the laws of the United States surveyed all those parts or portions of Township No. 19 North of the Base line in Range No. 25 West of the 6th Principal Meridian as are represented in the forgoing field notes as having been surveyed under my direction.

And I do further solemnly swear that all the Corners of said Surveys have been established and perpetuated in strict accordance with the Surveying Manual, printed instructions and special instructions of the Surveyor General, of dimensions, character, construction and marking and in the manner specifically described in the forgoing field notes, and that the forgoing are the true and original field notes of such survey.

Z. Stephenson
Deputy Surveyor

Subscribed and sworn to by the above named Z. Stephenson Dept. Sur. before me a Notary Public within & for Cass Co. Neb. this 24th day of Sept. 1873

Tho Pollock
Notary Public

Surveyor Generals
Office
Plattsmouth Sept 22 1873

The foregoing field notes of the Survey and Subdivision of Township No 19 North of the Base Line of Range No 25 West of the 6th P.M. in Nebraska Executed by Zadok Stephenson under joint contract No 74 wherein Stephen McElroy and Zadok Stephenson are joint contractors in the Month of June 1873; having been critically Examined and the necessary corrections and explanations made the said field notes are hereby approved

E. E. Cunningham
Surveyor General

T. 20 N.

R. 25 W.

Town 20 Range 25 W



Field Notes
of
Survey and Subdivisions
of
Township No. 20 North
of
Base Line
Range in No 25 West
of
The 6th Principal Meridian

Survey Executed
by
Stephen C McElroy
under joint Contract
No 74 Dated May 20/73

Survey
Commenced July 19th 1873
Completed July 24th 1873

List of Persons assisting in Surveying the above Township and the respective capacities in which they acted.

Christian Thede } Chainmen
Adelbert Thompson }

Curtis H. DeWolf } Moundmen
Reichard Burden }

Cyrus Penny Flagman

Township No. 20 N. Range No. 25 W. 6th P.M.

To determine the proper adjustment of my compass for subdividing this Township I commenced at the Corner to Townships 19 and 20 North, Ranges 24 and 25 West and run North on a blank line along the East boundary of Sec. 36.

Va 13° E

39.97 To a point 11 lks west of 1/4 sec. cor.

79.91 To a point 23 lks west of Cor. to secs. 25 and 36. therefore to retrace this line or run parallel thereto my compass must be adjusted to a Variation of 12°50' E

Township No 20 N. Range No 25 W. 6th PM

North between Secs 35 and 36
Va 12° 50' E

40.00 Set post 2 in x 3 in x 4 ft. 1 ft in ground deposit charred stake raise mound of earth 3 ft high from pits 12 in x 24 in x 12 in. deep for 1/4 sec. cor.

80.00 Set post 3 in x 3 in x 4 ft 1 ft in ground deposit charred stake raise mound of earth 3 ft high from pits 12 in x 24 in x 12 in deep for cor & Secs 25, 26, 35 and 36

Land Sandy Valley.
Soil 2d rate.

Township No 20 N. Range No 25 W. 6th PM

East on random line between Secs. 25 and 36
Va 12° 50' E

4.00 Enter sand Hills bear N. and S.
40.00 Set post for Temporary 1/4 sec. cor.

80.00 Intersect East boundary of Township 20 lks South of corner & Secs 25 and 36 from which corner I run
S 89° 51' W
on true line between Secs 25 and 36
Va 12° 50' E

40.00 Set post 2 x 3 in x 4 ft 1 ft in ground deposit charred stake, raise mound of earth 3 ft high from pits 12 x 24 in x 12 in deep for 1/4 sec. cor.

80.00 Cor. & Secs. 25, 26, 35 and 36

Land rolling.
Soil Sandy Poor 2d rate

Township No. 30 N. Range 25 W. 6th P.M.

North between Secs. 25 and 26
Va 12° 50' E

40.00 Set post 2x3 in x 4 ft. 1 ft in ground
deposit charred stake
raise mound of earth 3 ft
high from pits 12x24 in x 12 in deep
for 1/4 sec. cor

76.00 Enter Sandhills, bm E and W.

80.00 Set post 3x3 in x 4 ft. 1 ft in ground
deposit charred stake
raise mound of earth 3 ft
high from pits 12x24 in x 12 in
deep for cor & secs
23. 24. 25 and 26

Valley.
Soil 2° rate.

Township No. 30 N. Range No. 25 W. 6th P.M.

East on random line
between Secs. 24 and 25.
Va 12° 50' E

40.00 Set post for temporary 1/4 sec. cor.

79.87 Intersect East boundary of
Township 12 lks north of cor. to
secs 24 and 25 from which
corner 9 min
North 89° 55' West
on a true line between
Secs 24 and 25
Va 12° 50' E

39.93½ Set post 2x3 in x 4 ft. 1 ft in ground
deposit charred stake
raise mound of earth 3 ft
high from pits 12x24 in x 12 in
deep for 1/4 sec. cor.

79.87 Corner to sections
23, 24, 25 and 26
Land rolling
Soil Sandy, Poor 2° rate

Township No. 20 N. Range 25 W. 6th P.M.

North between Secs. 23 and 24
Va. 12° 50' E

40.00 Set post 3x3 in x 4 ft 1 ft in ground deposit charred stake raise mound of earth 3 ft high from pits 12x24 in x 12 in dep for 1/4 Sec. Cor.

80 00 Set post 3x4 in x 4 ft 1 ft in ground deposit charred stake raise mound of earth 3 ft high from pits 12x24 in x 12 in dep for cor to secs 13, 14, 23 and 24

Land Sand Hills
Soil 3° rate

Township No. 20 N. Range 25 W. 6th P.M.

East on random line between Sections 13 and 24
Va 12° 50' E

40 00 Set post for temporary 1/4 sec. cor.

79.70 Intersect East boundary of Township 22 lks North of cor to sections 13 and 24 from which cor. I run
N 89° 51' West
on true line between Secs. 13 and 24
Va 12° 50' E

39.85 Set post 3x3 in x 4 ft. 1 ft in ground deposit charred stake raise mound of earth 3 ft high from pits 12x24 in x 12 in. dep for 1/4 sec cor.

79.70 lcor to secs 13, 14, 23 and 24
Land Sand Hills
Soil 3° rate

Township No 20 N. Range 25 West 6th P.M.

North between Secs. 13 and 14
Va 12°50

4000 Set post 3x3 in x 4 ft. 1 ft in ground deposit charred stake raise mound of earth 3 ft high from pits, 3x24 in x 12 in dug for 1/4 sec. cor.

8000 Set post 3x3 in x 4 ft 1 ft in ground deposit charred stake raise mound of earth 3 ft high from pits 12 x 24 in x 12 in dug for cor. to secs. 11, 12, 13 and 14.

Land Sand Hills
Soil 3d rate

July 19th 1873

Township No 20 N. Range 25 West 6th P.M.

East on random line between
Secs. 12 and 13
Va 12°50' E

4000 Set post for Temporary 1/4 sec. cor.

7984 Intersect East boundary of Township 30 lks North of cor. to secs. 12 and 13. from which corner I run
North 89°47' West
on a true line between
Secs. 12 and 13,
Va. 12°50' E

3992 Set post 2x3 in x 4 ft. 1 ft in ground deposit charred stake raise mound of earth 3 ft high from pits 12 x 24 x 12 in dug for 1/4 sec. cor.

7984 Cor. to secs. 11, 12, 13 and 14

Land Sand Hills
Soil 3d rate

Township No 20 N. Range 25 W. 6th P.M

North between Secs. 11 & 12
Va 12°30' East

40.00 Set Post 2x3 in. x 4 ft. 1 ft in ground
Deposit charred stake raised
Mound of Earth 3 ft high
from pits 12x24 in x 12 in
deep for 1/4 sec. Cor

80.00 Set Post 3x3 in x 4 ft. 1 ft in ground
Deposit charred stake raised
Mound of Earth 3 ft high
from pits 12x24 in x 12 in.
deep for Cor to Secs. 1. 2.
11 & 12

Land Sand Hills. Soil 3d rate

Township No 20 N. Range No 25 W. 6th P.M

East on random line between
Secs. 1 & 12
Va. 12°30' East

40.00 Set Post for temporary 1/4 sec Cor

79.80 Intersect East Boundary 34
Lks. North of Cor. to Secs. 1 & 12
from which Cor I saw
North 89°45' West on true line
between Secs. 1 & 12
Va 12°30' East

39.90 Set Post 2x3 in x 4 ft. 1 ft. in ground
Deposit charred stake raised
Mound of Earth 3 ft high
from pits 12x24 in. x 12 in
deep for 1/4 sec. Cor

79.80 Cor. to Secs. 1. 2. 11 & 12
Land Sand Hills. Soil 3d rate

Township No 20 N. Range No 25 W. 6th P.M.

	North on true line between Secs. 1 & 2. Va 12° 50' East
40.00	Set Post 2 x 3 in x 4 ft. 1 ft in ground Deposit charred stake raised Mound of Earth 3 ft high from pits 12 x 24 in x 12 in. deep for 1/4 Sec. Cor
80.13	Intersect North Boundary of 5th Standard Parallel North, 20 chs. West of Cor. to Secs 31 & 36 Township No 21 Range 24 & 25 West & Set Post 3 x 3 in. x 4 ft 1 ft in ground. Deposit Charred stake, raised Mound of Earth 3 ft. high. from pits 12 x 24 in x 12 in. deep for Closing Cor. to Secs. 1 & 2 Town 20 S. R. 25 West
	Land Sand Hills. Soil 3rd rate

Township No 20 N. Range No 25 W. 6th P.M.

	North between Secs. 34 & 35 Va. 12° 50' East
40.00	Set Post 2 x 3 in x 4 ft. 1 ft. in ground Deposit charred stake raised Mound of Earth 3 ft. high from pits 12 x 24 in x 12 in deep for 1/4 Sec. Cor.
80.00	Set Post 3 x 3. in x 4 ft. 1 ft. in ground Deposit charred stake raised Mound of Earth 3 ft. high from pits 12 x 24 in x 12 in deep for Cor to Secs. 26. 27. 34 & 35.
	Land Sand Hills Soil 3rd rate

Township No 20 N Range No 25 W. 6th P.M.

	East on random line between Secs. 26 & 35
	Va. 12°50' East
13.00	Enter Valley trees S.E.
40.00	Set Post for temporary 1/4 Sec Cor
80.10	Intersect N. & S. line 30 lks. North of Cor. to Secs. 25. 26. 35 & 36 from which Cor. I run
	North 89°47' West on true line between Secs. 26 & 35
	Va 12°30' East
110.05	Set Post 2 x 3 in x 4 ft. 1 ft. in ground Deposit charred stake raised Mound of Earth 3 ft. high from pits 12 x 24 in x 12 in. deep for 1/4 Sec. Cor
80.10	Cor. to Secs. 26. 27. 34 & 35
	Land Valley Soil 2d rate

Township No 20 N. Range No 25 W. 6th P.M.

	North between Secs. 26 & 27
	Va. 12°50' East
40.00	Set Post 2 x 3 in x 4 ft. 1 ft. in ground Deposit charred stake raised Mound of Earth 3 ft. high from pits 12 x 24 in x 12 in deep for 1/4 Sec Cor.
6000	Leave Sand Hills N.W. and S.E. Enter valley
8000	Set Post 3 x 3 in x 4 ft. 1 ft in ground Deposit charred stake raised Mound of Earth 3 ft. high from pits 12 x 24 in x 12 in deep for Cor to Secs. 22. 23. 26 & 27
	Land low Sandy Hills. Soil poor 2d rate

Township No 20 N. Range No 25 W. 6th P.M.

East on random line between
Secs. 23 and 26
Va. 12°50' East

4000 Set Post for temporary 1/4 Sec Cor
Enter Sand Hills E&W
7990 Intersect N. and S. line 30 lks. North
of Cor. to Secs. 23. 24. 25 &
26. from which Cor. I run
North 89°47' West on true line
between Secs. 23 & 26
Va. 12°50' East

3995 Set Post 2 x 3 in. x 4 ft. 1 ft. in ground
Deposit charred stake raised
Mound of Earth 3 ft. high
from pits 12 x 24 in x 12 in
deep for 1/4 sec. Cor.

7990 Cor. to Secs. 22. 23. 26 and 27
Land Rolling and Sandy Soil 3rd rate

Township No 20 N. Range No 25 W. 6th P.M.

North between Secs. 22 and 23
Va. 12°50' East

4000 Set Post 2 x 3 in x 4 ft. 1 ft in ground
Deposit charred stake raised
Mound of Earth 3 ft high
from pits 12 x 24 in x 12 in.
deep for 1/4 sec. Cor

8000 Set Post 3 x 3 in. x 4 ft. 1 ft in. ground
Deposit charred stake raised
Mound of Earth 3 ft. high
from pits 12 x 24 in x 12 in.
deep for Cor to Secs. 14. 15
22 and 23 Enter Sand Hills near NW & SE
Land Rolling & Sandy Soil 3d rate

Township No. 20 N. Range No. 25 W. 6th P.M.

East on random line between
Secs. 14 & 23
Va. 12°50' East

40.00 Set Post for temporary 1/4 sec. Cor
80.08 Intersect W. & S. line 24 lks. North
of Cor. to Secs. 13. 14. 23 & 24
from which Cor. I run
North 89°50' West on true line
between Secs. 14 & 23
Va. 12°50' East

40.04 Set Post 2 x 3 in. x 4 ft. 1 ft. in ground
Deposit charred stake raised
Mound of Earth 3 ft. high
from pits 12 x 24 in x 12 in.
deep for 1/4 Sec. Cor.

80.08 Cor. to Secs. 14. 15. 22 & 23
Land Rolling. Soil 2d rate

Township No. 20 N. Range No. 25 W. 6th P.M.

North between Secs. 14 & 15
Va. 12°50' East

40.00 Set Post 2 x 3 in x 4 ft. 1 ft in ground
Deposit charred stake raised
Mound of Earth 3 ft. high
from pits 12 x 24 in x 12 in
deep for 1/4 Sec. Cor.

80.00 Set Post 2 x 3 in x 4 ft. 1 ft in ground
Deposit charred stake raised
Mound of Earth 3 ft. high
from pits 12 x 24 in x 12 in.
deep for Cor to Secs. 10.
11. 14 & 15.

Land Rolling & Broken Soil Sandy 2nd rate

Township No 20 N. Range No 25 W. 6th PM

	East on random line between Secs. 11 & 14 Va. 12°50' East
40.00	Set Post for temporary 1/4 Sec Cor
80.16	Intersect N & S. line 24 lks North of Cor. to Secs. 11.12.13 & 14 from which Cor I saw North 89°50' West on true line between Secs. 11 & 14 Va. 12°50' East
40.08	Set Post 2x3 in x 4 ft. 1 ft in ground Deposit charred stake raised Mound of Earth 3 ft. high from pits 12x24 in x 12 in deep for 1/4 Sec. Cor.
80.16	Cor. to Secs. 10.11.14 & 15 Land rolling & Sandy. poor 2 rate

Township No 20 N. Range No 25 W. 6th P. M

	North between Secs. 10 & 11 Va. 12°50' East
40.00	Set Post 2x3 in x 4 ft. 1 ft in ground Deposit charred stake raised Mound of Earth 3 ft. high from pits 12x24 in x 12 in deep for 1/4 Sec. Cor.
80.00	Set Post 3x3 in. x 4 ft. 1 ft. in ground Deposit charred stake raised Mound of Earth 3 ft high from pits 12x24 in x 12 in deep for Cor. to Secs. 2.3. 10 & 11

Land low Sand Hills. Soil 3rd rate

Township No 20 N. Range No 25 W. 6th P.M.

	East on random line between Secs 2 & 11
	Va. 12° 50' East
40.00	Set Post for temporary 1/4 sec Cor
80.30	Intersect N. & S. line 36 lks North of Cor. to Secs. 1. 2. 11 & 12 from which Cor I run North 89° 45' West on true line between Secs. 2 & 11
	Va. 12° 50' East
40.15	Set Post 2 x 3 in x 4 ft. 1 ft in ground Deposit charred stake raised Mound of Earth 3 ft. high from pits 12 x 24 in x 12 in. deep for 1/4 sec Cor
80.30	Corner to Secs. 2. 3. 10 & 11
	Land Sand Hills Soil 3d rate

Township No 20 N. Range No 25 W. 6th P.M.

	North on true line between Secs 2 & 3.
	Va. 12° 50' East
40.00	Set Post 2 x 3 in x 4 ft. 1 ft. in ground Deposit charred stake raised Mound of Earth 3 ft. high from pits 12 x 24 in x 12 in. deep for 1/4 sec. Cor.
80.26	Intersect North Boundary & 5th Standard Parallel North
	19.80 ~~20.20/100~~ chs. East of 40 sec cor south side ~~West of Cor. to Secs~~ Sec. 35 ~~35 & 36~~ Town. 21 N. Range 25 West & Set Post 3 x 3 in x 4 ft. 1 ft in ground, Deposit charred stake raised mound of Earth 3 ft. high from pits 12 x 24 in x 12 in deep for Closing Cor. to Secs. 2 & 3 Town 20 N. Range 25 West
	Land Rolling & Sandy. Soil 3d rate

July 21st 1873

Township No 20 S. Range No 25 W. 6th P.M

	North between Secs 33 & 34 Va. 12° 50' East
4000	Set Post 2 x 3 in x 4 ft. 1 ft in ground Deposit charred stake. raised Mound of Earth 3 ft. high pits 12 x 24 in x 12 in deep for 1/4 Sec Cor.
5100	Set Post 3 x 3 in x 4 ft. 1 ft in ground Deposit charred stake raised Mound of Earth 3 ft high pits 12 x 24 in x 12 in deep for Cor. to Secs. 27 28. 33 & 34
	Land Sand Hills. Soil 3rd rate

Township No 20 S. Range No 25 West 6th P.M

	East on sandy line between Secs. 27 & 34 Va. 12° 50' East
4000	Set Post for temporary 1/4 Sec. Cor.
8032	Intersect N. & S. line 35 links north of Cor. to Secs. 26. 27. 34 & 35 from which Cor I run North 89° 45' West on true line between Secs. 27 & 34 Va. 12° 50' East
4016	Set Post 2 x 3 in x 4 ft. 1 ft in ground Deposit charred stake raised Mound of Earth 3 ft. high pits 12 x 24 in x 12 in. deep for 1/4 Sec. Cor.
8032	Corner to Secs. 27. 28. 33 & 34

Township No 20 N. Range No 25 W. 6th PM

	North between Secs. 27 & 28
	Va. 12° 50' East
4000	Set Post 2 x 3 in. x 4 ft. 1 ft. in ground
	Deposit charred stake, raised
	Mound of Earth 3 ft. high
	from pits 12 x 24 in x 12 in.
	deep for 1/4 sec. Cor.
7 11	[illegible]
8000	Set Post 3 x 3 in x 4 ft. 1 ft in ground
	Deposit charred stake raised
	Mound of Earth 3 ft. high
	from pits 12 x 24 in x 12 in.
	deep for Cor. to Secs.
	21. 22. 27 & 28
	Land Rolling Sandy. Soil 3d rate

Township No 20 N. Range No 25 W. 6th PM

	Easton random line between
	Secs. 22 & 27
	Va. 12° 50' East
[illegible]	[illegible]
4000	Set Post for temporary 1/4 sec Cor.
78.50	Enter valley grass N & S
80.18	Intersect N & S. line 28 lks North
	of Cor. to Secs. 22. 23. 26
	& 27 from which Cor I run
	North 89° 48' West on true line
	between Secs. 22 & 27
	Va. 12° 50' East
4009	Set Post 2 x 3 in x 4 ft. 1 ft. in ground
	Deposit charred stake raised
	Mound of Earth 3 ft high
	from pits 12 x 24 in x 12 in.
	deep for 1/4 sec. Cor.
8018	Cor. to Secs. 21. 22 27 & 28
	Land low hills. Soil 3d rate

Township No 20 N. Range No 25 W. 6th PM

North between Secs 21 & 22
Va. 12°50' East
40.00 Set Post 2x3 in x 4ft. 1ft in ground
Deposit charred stake raised
Mound of Earth 3ft high
from pits 12x24 in x 12 in
deep for 1/4 Sec. Cor.
80.00 Set Post 3x3 in. x 4ft. 1ft in ground
Deposit charred stake raised
Mound of Earth 3ft high
from pits 12x24 in x 12 in.
deep for Cor. to Secs.
15. 16. 21 & 22
Land Sand Hills. Soil 3d rate

Township No 20 N. Range No 25 W. 6th PM

East on random line between
Secs. 15 & 22
Va 12°50' East
40.00 Set Post for temporary 1/4 Sec Cor.
52.00 Enter Valley from N and S.
80.00 Intersect N. and S. line 33 lks
North of Cor. to Secs. 14.
15. 22 & 23 from
which Cor I run
North 89°45' West on true line
between Secs. 15 & 22
Va. 12°50' East
40.00 Set Post 2x3 in x 4ft. 1ft in ground
Deposit charred stake raised
Mound of Earth 3ft high
from pits 12x24 in x 12 in.
deep for 1/4 Sec. Cor.
80.00 Corner to Secs. 15.16.21 & 22
Land Sand Hills. Soil 3d rate

Township No 20 N. Range No 25 W. 6th P.M.

North between Secs. 15 & 16
Va 12°30' East

4000 Set Post 2 x 3 in. x 4 ft. 1 ft in ground
Deposit charred stake raised
Mound of Earth 3 ft high
Pum pits 12 x 24 in x 12 in.
dug for 1/4 sec. Cor

8000 Set Post 3 x 3 in x 4 ft. 1 ft. in ground
Deposit charred stake raised
Mound of Earth 3 ft high
Pum pits 12 x 24 in x 12 in.
dug for Cor. to Secs.
9. 10. 15 & 16

Land Sand Hills Soil 3d rate

Township No 20 N. Range No 25 W. 6th P.M.

Eastern random line between
Secs. 10 & 15
Va. 12°30' East

4000 Set Post for temporary 1/4 sec Cor
8032 Intersect N. & S. line 26 lks. South
of Cor. to Secs. 10. 11. 14 & 15
from which Cor. I runs.
South 89°49' West on true line
between Secs. 10 & 15
Va. 12°30' East

4016 Set Post 2 x 3 in. x 4 ft. 1 ft in ground
Deposit charred stake raised
Mound of Earth 3 ft. high
Pum pits 12 x 24 in x 12 in
dug for 1/4 sec. Cor.

8032 Corner to Secs. 9. 10. 15 & 16
Land Sand Hills, Soil 3d rate

Township No 20 N. Range No 25 W.

North between Secs. 9 & 10
Va 12°50' East

40.00 Set Post 2 x 3 in x 4 ft. 1 ft in ground
Deposit charred stake raised
Mound of Earth 3 ft high
from pits 12 x 24 in x 12 in
dug for 1/4 Sec. Cor

80.00 Set Post 3 x 3 in x 4 ft. 1 ft. in ground
Deposit charred stake. raised
Mound of Earth 3 ft high
from pits 12 x 24 in x 12 in
dug for Cor. to Secs.
3. 4. 9 & 10

Land Sand Hills. Soil 3d rate

Township No 20 N. Range No 25 W. 6th PM

East on random line between
Secs. 3 & 10
Va. 12°50' East

40.00 Set post for temporary 1/4 sec. Cor

80.12 Intersect N. & S. line 12 lks. North
of Cor. to Secs. 2. 3. 10 & 11
from which Cor. I run
North 89°55' West on true line
between Secs. 3 & 10
Va. 12°50' East

40.06 Set Post 2 x 3 in. x 4 ft. 1 ft in ground
Deposit charred stake raised
Mound of Earth 3 ft high
from pits 12 x 24 in x 12 in.
dug for 1/4 Sec. Cor.

80.12 Corner to Secs. 3. 4. 9 & 10
Land Sand Hills Soil 3d rate

Township No 20 N. Range No 25 W.

North on true line between Secs 3 & 4
Va 12° 50' East

4000 Set Post 2 x 3 in x 4 ft. 1 ft. in ground
Deposit charred stake raised
Mound of Earth 3 ft high
from pits 12 x 24 in x 12 in.
dug for 1/4 sec Cor.

80.28 Intersect North Boundary and
5th Standard Parallel
North 20. chs. West of Cor.
to Secs. 34 & 35 Town 21.
N. Range 25 W. column 8
Set Post 3 x 3 in x 4 ft. 1 ft. in
Ground. Deposit charred
Stake raised Mound of
Earth 3 ft high from pits
12 x 24 in x 12 in dug
for Closing Cor. to Secs
3 & 4. Town 20 N. Range 25 W.

Land Sand Hills, Soil 3d rate

Township No 20 N. Range No 25 W. 6th P. M.

North between Secs. 32 & 33
Va. 12° 50' East

4000 Set Post 2 x 3 in. x 4 ft. 1 ft. in ground
Deposit charred stake raised
Mound of Earth 3 ft. high
from pits 12 x 24 in x 12 in.
dug for 1/4 sec Cor.

80.00 Set Post 3 x 3 in x 4 ft 1 ft in ground
Deposit charred stake raised
Mound of Earth 3 ft. high
from pits 12 x 24 in. x 12 in.
dug for Cor. to Secs. 28
29. 32 & 33.

Land Sand Hills Soil 3rd rate

July 28th 1873

Township No 20 N. Range No 25 W. 6th P. M

East on random line between
Secs. 28 & 33
Va. 12°50' East

4000 Set Post for temporary 1/4 Sec Cor

7978 Intersect N. & S. line 12 Chs North
of Cor. to Secs. 27. 28. 33 & 34
from which Cor I run
North 89°55' West on true line
between Secs. 28 & 33
Va. 12°50' East

3989 Set Post 2×3 in × 4 ft. 1 ft. in ground
Deposit charred stake raised
Mound of Earth 3 ft high
from pits 12×24 in × 12 in
deep for 1/4 Sec. Cor.

7978 Corner to Secs. 28. 29. 32 & 33
Land Sand Hills. Soil 3d rate

Township No 20 N. Range No 25 W. 6th P. M

North between Secs. 28 & 29
Va. 12°50' East

4000 Set Post 2×3 in × 4 ft. 1 ft. in ground
Deposit charred stake raised
Mound of Earth 3 ft. high
from pits 12×24 in × 12 in
deep for 1/4 Sec. Cor.

8000 Set Post 3×3 in × 4 ft. 1 ft. in ground
Deposit charred stake raised
Mound of Earth 3 ft high
from pits 12×24 in × 12 in.
deep for Cor. to Secs.
20. 21. 28 & 29

Land Broken Sand Hills. Soil 3d rate

Township No 20 N. Range No 25 W. 6th PM

	Eastern random line between Secs. 21 & 28
	Va 12° 50' East
40.00	Set Post for temporary 1/4 Sec. Cor.
79.86	Intersect N. & S. line 12. Chs. North of Cor. to Secs. 21. 22. 27 & 28 from which Cor. bears
	North 89° 55' West on true line between Secs. 21 & 28.
	Va. 12° 50' East
34.93	Set Post 2 x 3 in x 4 ft. 1 ft in ground Deposit charred stake raised Mound of Earth 3 ft high from pits 12 x 24 in x 12 in. dug for 1/4 Sec. Cor
79.86	Corner to Secs 20. 21. 28 & 29
	Land Sandy, Rolling. Soil 3d rate

Township No 20 N. Range No 25 W. 6th PM

	North between Secs 20 & 21
	Va. 12° 50' East
40.00	Set Post 2 x 3 in. x 4 ft. 1 ft in ground Deposit charred stake, raised Mound of Earth 3 ft. high from pits 12 x 24 in x 12 in. dug for 1/4 Sec. Cor.
80.00	Set Post 3 x 3 in x 4 ft 1 ft in. ground Deposit charred stake. raised Mound of Earth 3 ft high from pits 12 x 24 in x 12 in dug for Cor to Secs. 16. 17. 20. & 21
	Land Rolling & Sandy Soil 3d rate

Township No. 20 N. Range No. 25 W. 6th P.M.

East on random line between
Secs 16 & 21
Va 12° 50' East

40.00 Set post for temporary 1/4 Sec. Cor.

79.94 Intersect N. & S. line 1/4 lks South
of Cor. to Sec. 15. 16. 21. & 22
from which Cor. I run
South 89° 54' West on a true line
between Secs. 16. & 21.
Va. 12° 50' East

39.97 Set post 3 x 3 in x 4 ft. 1 ft in ground
Deposit charred stake raised
mound of Earth 3 ft. high
from pits 12 x 24 in x 12 in
deep, for 1/4 Sec Cor.

79.94 Corner to Secs. 16. 17. 20. & 21.
Sand hills. Soil sandy 3rd rate.

Township No. 20 N. Range No. 25 W. 6th P.M.

North between Secs. 16 & 17.
Va 12° 50' East.

40.00 Set post 2 x 3 in x 4 ft. 1 ft in ground
Deposit charred stake
raised mound of Earth
3 ft. high from pits 12 x 24 in
x 12 in deep for 1/4 Sec Cor.

80.00 Set post 3 x 3 in x 4 ft. 1 ft in ground
Deposit charred stake raised
mound of Earth 3 ft high
from pits 12 x 24 in x 12 in deep
for Cor to Secs. 8. 9. 16. & 17.
Sand hills — Soil 3rd rate

Township No 20 N. Range No 25 W. 6th P.M.

East on random line between Secs 9 & 16.
Va 12° 30' East

40.00 Set post for temporary 1/4 Sec Cor.

79.82 Intersect N. & S. line 20 lks South of Cor to Secs 9. 10. 15. & 16. from which corner I run South 89° 51' West on true line between Secs 9. & 16.
Va 12° 30' East

39.91 Set post 2 X 3 in X 4 ft. 1 ft in ground Deposit charred stake raised mound of Earth 3 ft. high from pits 12 X 24 in X 12 in deep for 1/4 Sec. Cor.

79.82 Corner to Secs. 8. 9. 16. & 17.

Land Sand Hills. Soil 3d rate

Township No 20 N. Range No 25 W. 6th P.M.

North between Secs 8 & 9.
Va. 12° 30' East

40.00 Set post 2 X 3 in X 4 ft. 1 ft. in ground Deposit charred stake raised Mound of Earth 3 ft. high from pits 12 X 24 in X 12 in deep for 1/4 Sec. Cor.

80.00 Set post 3 X 3 in X 4 ft. 1 ft. in ground Deposit charred stake raised Mound of Earth 3 ft. high from pits 12 X 24 in X 12 in deep for Cor to Secs. 4. 5. 8. and 9.

Land Sand Hills. 3d rate Soil

Township No 20. N. Range No 25 E. 6th P.M.

East on Random line between Secs. 4. & 9.
Va 12° 50' East

40.00 Set post for temporary 1/4 Sec Cor.

50.00 Intersect N. & S. line 14 chs North of Cor to Secs. 3. 4. 9. & 10 from which corner I run North 89° 54' West on true line between Secs 4. & 9.
Va. 12° 50' East

40.00 Set post 2 X 3 in X 4 ft. 1 ft in ground Deposit charred Stake raised Mound of Earth 3 ft. high from pits 12 X 24 in. X 12 in deep for 1/4 Sec. Corner.

80.00 Corner to Secs. 4. 5. 8. & 9.
Land rolling soil 3rd rate

Township No. 20. N. Range No 25. E. 6th P.M.

North on true between Secs 4 & 5.
Va 12° 50' East

40.00 Set post 2 X 3 in X 4 ft. 1 ft in ground Deposit charred stake raised Mound of Earth 3 ft. high from pits 12 X 24 in. X 12 in deep for 1/4 Sec. Cor.

80.30 Intersect North Boundary of 5th Standard Parallel North 19 45/100 chs West of Cor to Secs 33 & 34 Town 21 N. Range 25 E. where I Set Post 3 X 3 in X 4 ft. 1 ft in ground. Deposit charred Stake. raised Mound of Earth 3 ft. high from pits 12 X 24 in X 12 in. deep for Closing Corner to Secs. 4 & 5 Town 20 N. Range 25 E.

Land broken — Land hills —
Soil 3rd rate —

Township No. 20. N. Range No 25 W. 6th P.M.

	North between Secs. 31. & 32.
	Va 12° 50' East
36.00	Enter Sand hills — bra N.W. and S.E.
40.00	Set post 2 x 3 in x 4 ft. 1 ft. in ground Deposit charred stake raised mound of Earth 3 ft. high from pits 12 x 24 in. x 12 in deep for 1/4 Sec Cor.
80.00	Set post 3 x 3 in x 4 ft. 1 ft in ground Deposit charred stake raised Mound of Earth 3 ft high from pits 12 x 24 in x 12 in. deep for Cor to Sect. 29. 30. 31. & 32.
	Land hills — Soil 3rd rate.

Township No. 20. N. Range No. 25. W. 6th P.M.

	East on random line between Secs. 29 & 32
	Va 12° 50' East
40.00	Set post for temporary 1/4 Sec Cor.
50.00	Intersect N. & S. line at corner to Secs. 28. 29. 32. & 33 from which corner I run West on true line between Secs 29 & 32 —
	Va 12° 50' East
40.00	Set post 2 x 3 x 4 ft. 1 ft in ground Deposit charred stake raised Mound of Earth 3 ft high from pits 12 x 24 in x 12 in. deep for 1/4 Sec. Cor.
80.00	Corner to Secs. 29. 30. 31. & 32 —
	Land — Sand hills. Soil 3rd rate

Township No 20 N. Range No 25 W. 6th P.M.

West on random line between Secs 30 & 31.
Va 12° 50' East

13.00 Enter valley course N.W. & S.E.

40.00 Set post for temporary 1/4 Sec Cor.

70.50 Enter Sand hills - bear N.W. & S.E.

79.16 Intersect West Boundary 21 lks South of cor to Secs 30 & 31 from which cor. bears South 89° 37' East on true line between Secs 30 & 31.
Va 12° 50' East

39.16 Set post 2 x 3 in x 4 ft. 1 ft. in ground Deposit charred stake raised mound of Earth 3 ft high from pits 12 x 24 in x 12 in deep for 1/4 Sec Cor.

79.16 Corner to Secs. 29. 30. 31. & 32.
Land rolling - Soil 2nd rate.

July 23d 1873

Township No. 20 N. Range No 25 W. 6th P.M.

North between Secs 29 & 30
Va. 12° 50' East

40.00 Set post 2 x 3 in x 4 ft. 1 ft. in ground Deposit charred stake raised mound of Earth 3 ft. high from pits 12 x 24 in x 12 in deep for 1/4 Sec Cor.

80.00 Set post 3 x 3 in x 4 ft. 1 ft. in ground Deposit charred stake raised mound of Earth 3 ft high from pits 12 x 24 in x 12 in deep. for cor. to Secs. 19. 20. 29 & 30.

Land broken - Sand hills
Soil - 3rd rate

Township No. 20 N. Range No. 25 W. 6th P.M.

	East on random line between Secs 20 & 29
	Va 12° 50' East
40.00	Set post for temporary 1/4 Sec Cor.
80.00	Intersect N. & S. line 16 lks South of Cor to Secs 20. 21. 28. & 29.
	from which corner I run
	South 89°56' West on true line between Secs 20 & 29
	Va 12° 50' East
40.00	Set post 2 X 3 in X 4 ft. 1 ft. in ground
	Deposit charred stake raised Mound of Earth 3 ft high from pits 12 X 24 in X 12 in deep for 1/4 Sec Cor.
80.00	Corner to Secs. 19.20.29.& 30.
	Land — Sand hills — Soil, 3rd rate

Township No. 20 N. Range No. 25 W. 6th P.M.

	West on random line between Secs. 19. & 30.
	Va. 12°. 50' East
40.00	Set post for temporary 1/4 Sec. Cor.
79.20	Intersect West Boundary at cor to Secs. 19. & 30. from which corner I run
	East on true line between Secs 19 & 30
	Va 12° 50' East
39.20	Set post 2 X 3 in X 4 ft. 1 ft. in ground Deposit charred stake raised Mound of Earth 3 ft. high from pits 12 X 24 in X 12 in deep for 1/4 Sec. Cor.
79.20	Corner to Secs. 19. 20. 29. & 30
	Land. low hills, — Soil 3rd rate.

Township No 20 N. Range No 25 W. 6th P.M.

	North between Secs 19 & 20. Va. 12° 50' East
40.00	Set post 2 x 3 in x 4 ft. 1 ft. in ground Deposit charred stake raised Mound of Earth 3 ft high from pits 12 x 24 in x 12 in deep for 1/4 Sec. Cor.
50.00	Set post 3 x 3 in x 4 ft. 1 ft. in ground. deposit charred stake raised Mound of Earth 3 ft. high from pits 12 x 24 in x 12 in. deep for Cor to Secs. 17. 18. 19. & 20 –
	Land. Sand Hills – Soil 3rd rate

Township No. 20 N. Range No 25 W. 6th P.M.

	East on random line between Secs. 17 & 20 Va. 12° 50' East
40.00	Set Post for temporary 1/4 Sec. Cor.
80.28	Intersect N & S. line 27 lks. North of Cor. to Secs. 16. 17. 20 & 21 from which Cor. I run North 89° 48' West on true line between Secs. 17 & 20 Va. 12° 50' East
40.14	Set Post 2 x 3 in x 4 ft. 1 ft. in ground Deposit charred stake raised Mound of Earth 3 ft high from pits 12 x 24 in x 12 in. deep for 1/4 Sec. Cor.
80.28	Corner to Secs. 17. 18. 19 & 20 Land Sand Hills Soil 3rd rate

Township No 20 N. Range No 25 W. 6th P.M.

	West on random line between Secs. 18 & 19 Va. 12° 50' East
40.00	Set Post for temporary 1/4 Sec. Cor.
79.74	Intersect West Boundary 35 lks. South of Cor to Secs. 18 & 19 from which Cor bears South 89° 45' East on true line between Secs 18 & 19 Va. 12° 50' East
39.24	Set Post 2 x 3 in x 4 ft. 1 ft in ground deposit charred stake raised Mound of Earth 3 ft high from pits 12 x 24 in x 12 in. deep for 1/4 sec Cor.
79.24	Corner to Secs. 17. 18. 19 & 20 Land Sand Hills, Soil 3d rate

Township No 20 N. Range No 25 W. 6th P.M.

	North between Secs 17 & 18 Va. 12° 50' East
40.00	Set Post 2 x 3 in x 4 ft. 1 ft. in ground Deposit charred stake raised Mound of Earth 3 ft high from pits 12 x 24 in x 12 in deep for 1/4 sec. Cor
80.00	Set Post 3 x 3 in. x 4 ft 1 ft. in ground Deposit charred stake raised Mound of Earth 3 ft high from pits 12 x 24 in x 12 in deep for Cor. to Secs 7. 8. 17 & 18
	Land rolling, Soil Sandy good 3d rate

Township No. 20 N. Range No. 25 W. 6th PM

	Easton random line between Secs. 8 & 17 Va. 12° 50' East
40.00	Set Post for temporary 1/4 sec Cor
80.10	Intersect N. & S. line 12 chs South of Cor to Secs. 8. 9. 16 & 17 from which Cor. I run South 89° 55' West on true line between Secs. 8 & 17 Va. 12° 50' East
40.05	Set Post 2 x 3 in x 4 ft. 1 ft in ground Deposit chained stake raised Mound of Earth 3 ft. high from pits 12 x 24 in x 12 in. deep for 1/4 Sec. Cor
80.10	Corner to Secs. 7. 8. 17 & 18 Land Sand Hills Soil 3d rate

Township No. 20 N. Range No. 25 W. 6th PM

	West on random line between Secs. 7 & 18 Va. 12° 50' East
40.00	Set Post for temporary 1/4 sec Cor
79.20	Intersect W. & E. Boundary 34 chs. South of Cor. to Secs. 7 & 18 from which Cor I run South 89° 45' East on true line between Secs. 7 & 18. Va. 12° 50' East
39.20	Set Post 2 x 3 in x 4 ft. 1 ft. in ground Deposit chained Stake raised Mound of Earth 3 ft high from pits 12 x 24 in x 12 in deep for 1/4 sec. Cor
79.20	Corner to Secs. 7. 8. 17 & 18 Land Sand Hills Soil 3d rate

Township No 20 N. Range No 25 W. 6th PM

North between Secs. 7 and 8
Va. 12° 50' East

40.00 Set Post 2 x 3 in x 4 ft. 1 ft in ground
Deposit charred stake raised
Mound of Earth 3 ft high
from pits 12 x 24 in x 12 in
deep for 1/4 Sec. Cor.

80.00 Set Post 2 x 3 in x 4 ft. 1 ft. in ground
Deposit charred stake raised
Mound of Earth 3 ft high
from pits 12 x 24 in x 12 in
deep for Cor. to Secs. 5. 6.
7 and 8.

Land Sand Hills Soil 3d rate

Township No 20 N. Range No 26 W. 6th PM

Easterly random line between
Secs. 5 and 8
Va 12° 50' East

40.00 Set Post for temporary 1/4 Sec. Cor
50.00 Intersect N. and S. line 30 lks. South
of Cor. to Secs. 4. 5. 8 and 9 from
which Cor I run
South 89° 47' West on true line
between Secs. 5 and 8.
Va. 12° 50' East

40.00 Set Post 2 x 3 in x 4 ft. 1 ft in ground
Deposit charred stake raised
Mound of Earth 3 ft. high
from pits 12 x 24 in x 12 in.
deep for 1/4 Sec. Cor.

80.00 Corner to Secs. 5. 6. 7 and 8
Land Sand Hills Soil 3d rate

Township No 20 S Range No 25 W 6th PM

	Weston random line between Secs. 6 and 7 Va. 12° 50' East
32.00	Leave Sand Hills S W and S.W. Enter Valley
40.00	Set Post for temporary 1/4 sec. Cor.
79.08	Intersect West Boundary 20 chs. South of Cor. to Secs 6 and 7 from which Cor. A run. South 89° 51' East on true line between Secs. 6 & 7 Va. 12° 00' East
39.08	Set Post 2 x 3 in. x 4 ft. 1 ft. in ground Deposit charred stake raised Mound of Earth 3 ft high Pits 12 x 24 in x 12 in deep for 1/4 Sec. Cor.
79.08	Corner to Secs 5. 6. 7 & 8 Land Valley Soil 2d rate

Township No 20 S Range No 25 W. 6th PM

	North on true line between Secs. 5 and 6 Va. 12° 50' East
40.00	Set Post 2 x 3 in x 4 ft. 1 ft in ground Deposit charred stake raised Mound of Earth 3 ft high Pits 12 x 24 in x 12 in deep for 1/4 Sec. Cor.
80.36	Intersect North Boundary of 3rd Standard Parallel North 19.30/100 chs. West of Cor to Secs. 31 and 32 Towns. 21 Range 25 W. when I set Post 3 x 3 in x 4 ft. 1 ft in ground Deposit charred stake raised Mound of Earth 3 ft. high Pits 12 x 24 in deep for Closing Cor to Secs 5 and 6 Town 20 S. Range 25 W. Land Rolling & Sandy Soil 3d rate

July 24th 1873

General Description

This Township contains some valleys with very fair 3d rate soil of a sandy character although a greater portion of the Township is Sand Hills with a 3d rate soil.
No Water or Timber is found within its limits.

A list of names & persons employed & assist in the Survey and subdivision of Township No. 20 North of the Base line in Range No. 25 West of the 6th Principal Meridian in the State of Nebraska showing the respective capacities in which they acted,

Christian Theede, Chainman
Adelbert Thompson

Curtis V. DeWolf
Richard Burden } Moundman

Cyrus Penny Flagman

We hereby certify that we assisted Stephen C. McElroy deputy surveyor in subdividing Township No. Twenty (20) North of the Base line of Range No. Twenty five (25) West of the Sixth Principal meridian and that said Township has been in all respects to the best of our knowledge and belief well and faithfully surveyed and the Boundary monuments planted according to the instructions furnished by the Surveyor General and of dimensions, character, construction and marking and in the manner as specifically described in the foregoing field notes

Christian Theede Chainman
Adelbert Thompson Chainman
Curtis V. DeWolf Moundman
Richard Burden Moundman
Cyrus Penny Flagman

Subscribed & Sworn to
before me this 9th day of
August 1873

O. Ridgeadale
Notary Public

I Stephen C. McElroy
Deputy Surveyor do solemnly
swear that in pursuance of a
joint Contract wherein Stephen
C. McElroy and Hadok
Stephenson are joint contract-
ors with E. E. Cunningham
Surveyor General for the
District of Nebraska and
Iowa bearing date the
30th Day of May 1873
I have well, faithfully
and truly, in my own proper
person and in strict con-
formity to the instructions
furnished by the Surveyor
General the Surveying
Manual and the Laws
of the United States
Surveyed all those parts
or portions of Townships
No 20 North of the Base
line in Range No 25 West
of the 6th Principal Meridian
Viz are represented in

the foregoing field notes
as having been surveyed
under my direction,
And I do further solemnly
swear that all the corners
of said Survey have
been established and
perpetuated in accordance
with the Surveying Manual
printed Instructions and Special
Instructions of the Surveyor
General, of dimensions
character, construction
and marking as specifically
described in the forgoing
field Notes: and that the
forgoing are the true and
original field Notes of
such Survey.

Stephen C. McElroy
Deputy Surveyor

Subscribed & Sworn to before me a Notary
Public within & for the County of Cass & State of
Nebraska this 5th day of Sept. 1873
Thos Pollock
Notary Public

Surveyor General's
Office
Plattsmouth Sept 22 1873

The foregoing Field Notes of the Survey & Subdivision of Township No 20 North of the Base Line of Range No 26 West of the 6th Principal Meridian in Nebraska Executed by Zadok Stephenson under Joint Contract No 74 wherein Stephen C. McElroy and Zadok Stephenson are joint contractors in the month of July 1873 having been critically examined and the necessary corrections and explanations made the said Field Notes are hereby approved

E. E. Cunningham
Surveyor General

General Land Office • Original Field Notes

Book Number

489

The images in this file are photographs of the notes of the original surveys of the State of Nebraska on file in the Office of the Nebraska State Surveyor located in Lincoln, Nebraska.

The original surveys in Nebraska began in the mid 1850's and were completed in the mid 1880's. The Nebraska office of the Surveyor General was closed June 30, 1886.