General Land Office • Original Field Notes

Book Number

492

The images in this file are photographs of the notes of the original surveys of the State of Nebraska on file in the Office of the Nebraska State Surveyor located in Lincoln, Nebraska.

The original surveys in Nebraska began in the mid 1850's and were completed in the mid 1880's. The Nebraska office of the Surveyor General was closed June 30, 1886.

Town 29 Range 25 West

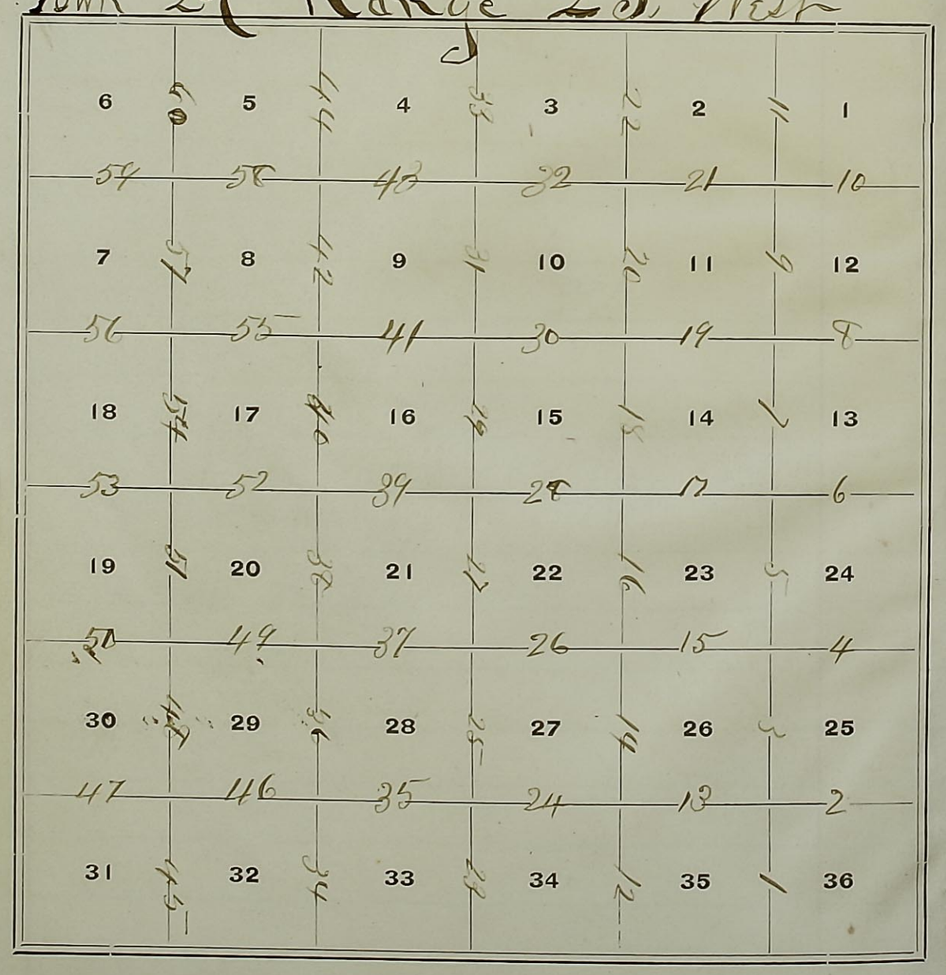

Field Notes of the Subdivisional lines of Township No. 29 North of the Base line of Range 25 West of the 6th Principal Meridian in the State of Nebraska, Surveyed by Robert Kaney Deputy Surveyor under Joint Contract No 86 bearing date the 21st day of October A.D. 1874 wherein Nicholas & Paul and Robert Kaney are joint Contractors with E. E. Cunningham United States Surveyor General for the District of Nebraska and Iowa.

Survey commenced November 20 1874
Survey completed November 24 1874

Names and duties of Assistants

Thompson McNabb Chainman
George W. Ebler Chainman
George W McMillin Moundman
Harvey Pornell Moundman
Dickinsey Miller Flagman

To determine the proper adjustment of my compass for subdividing this Township, I commence at the corner to Township 29 North on the 7" Standard Parallel North, R. 24 and 25 on 3 G.M. W. and run
North on a blank line along the East Boundary of Section 36
Va. 13° 47' East

4003 To a point 5 links west of the 1/4 Section
4009 To a point 12 links west of the corner to Sections 25 and 36
To retrace this line or run parallel thereto, my compass must be adjusted to a variation of 13° 42' E

Subdivision Commenced November 20" 1874

Township 29 N R 25 W 6" PM

From the Standard Corner to Sections 35 and 36 on the South Boundary of the Township Run North, between Sections 35 & 36

Va 13° 42' E

4000 Set port 2 x 3 in + ft 1 ft deep deposited Charred Stake raised mound of earth 2 1/2 ft high from pits 18 x 24 x 12 in deep for 1/4 Sec Cor

6800 Leave Valley and enter hills brs. E & W

8000 Set port, 3 x 3 in 4 ft 1 ft deep deposited Charred Stake raised Mound of earth 2 1/2 ft high from pits 18 x 24 x 12 in deep for Corner to Secs. 25, 26 35 and 36

Valley land is level black Sandy soil & First rate

Land hills Sandy soil Third rate

Township 29 N R 25 W 6" PM

East on a random line between Sections 25 and 36

Va 13° 42' E

4000 Set port for temporary 1/4 Sec Cor

7400 Leave hills + enter valley brs N & S W

8006 Intersected the East Boundary of the Township 5 links north of the Corner to Secs 25 and 36 on the 3" Guide Meridian from which Corner Run ~~South~~ N 39° 58' West on a true line between Sections 25 and 36

Va 13° 42' E

4003 Set port, 2 x 3 in 4 ft + ft deep deposited Charred Stake raised mound of earth 2 1/2 ft high from pits 18 x 24 x 12 in deep for 1/4 Sec Cor

8006 The Corner to Secs. 25, 26, 35 and 36

Valley land Sandy soil undulating Surface Third rate

Township 29 N. R 25 W. 6" RM

North, between Sections 25 and 26
Va 13° 42' E

2000 Leave Sand hills and Enter Valley Vrs N W & S E

4000 Set post 2 x 3 in 4 ft 1 ft deep
deposited Charred Stake
raised Mound of earth 2½ ft
high from pits 18 x 24 x 12 in
deep for 1/4 Sec Cor

7700 Leave Valley & enter Sand hills E & W

8000 Set post 3 x 3 in 4 ft 1 ft deep
deposited Charred Stake
raised Mound of earth 2½ ft
high from pits 18 x 24 x 12 in
deep for Corner to Secs 23, 24
25 and 26

Sand hills Fir drain
Valley Secondrain

Township 29 N R 25 W 6" RM

East on a random line between
Sections 24 and 25
Va 13° 42' E

4000 Set post for temporary 1/4 Sec Cor

6000 Leave Sand hills and Enter Valley Vrs. N W & S E

8004 Intersected the East Boundary of the
Township 13 links south of the
Corner to Secs. 24 and 25 on the 3"
Guide Meridian, from which
Corner I run
South 89° 56' West on a true line
between Sections 24 and 25
Va 13° 42' E

4002 Set post 2 x 3 in 4 ft 1 ft deep
deposited Charred Stake raised
mound of earth 2½ ft high
from pits 18 x 24 x 12 in deep
for 1/4 Sec Cor

8004 The Corner to Secs. 23, 24, 25 and 26

Valley land level - Secondrain
Hills Thirdrain

Township 29 N R 25 West 6 P.M.

North between Sections 23 & 24
Va 13° 42' E

4000 Set post 2 x 3 in 4 ft 1 ft deep deposited charred Stake raised mound of earth 2½ ft high from pits 18 x 24 x 12 in deep for ¼ Sec. Cor.

8000 Set post 2 x 3 in 4 ft 1 ft deep deposited Charred Stake raised mound of earth 2½ ft high from pits 18 x 24 x 12 in deep for Corner to Secs. 13, 14, 23 & 24

Surface rolling Sand hill
Thirdrate

Township 29 N R 25 W 6" P.M.

East on a random line between Sections 13 and 24
Va 13° 42' E

4000 Set post for temporary ¼ Sec Cor

7992 Intersected the East Boundary of the Township 7 links North of the Corner to Secs. 13 and 24 on the "B" Guide Meridian W. from which Corner Crum
North 89° 57' West on a true line between Sections 13 and 24
Va 13° 42' E

3996 Set post 2 x 3 in 4 ft 1 ft deep deposited Charred Stake raised mound of earth 2½ ft high from pits 18 x 24 x 12 in deep for ¼ Sec Cor

7996 The Corner to Secs 13, 14, 23 and 24

Surface rolling Sand hills
Soil Thirdrate

Township 29 N. R 25 W 6" PM

North between Sections 13 & 14
Va 13° 43' E

3800 Leave Sand hills & enter Valley brs E & W
4000 Set post 2x3in 4 ft 1 ft deep
deposited Charred Stake
raised Mound of earth 2½ ft
high from pits 18x24x12in
8000 Set post 3x3in 4 ft 1 ft deep
deposited Charred Stake
raised Mound of earth 2½ ft
high from pits 18x24x12in
deep for Corner to Secs. 11, 12
13 and 14

Valley land Medium
Sandy soil Secondrate
Sand hills Thirdrate

Township 29 N R 25 W 6" PM

East on a random line
between Sections 12 and 13
Va 13° 43' E

3100 Leave valley and enter Sand hills brs N & S
4000 Set post for temporary ¼ Sec Cor
7986 Intersected the East Boundary of
the Township at the Corner to
Secs. 12 and 13 on B" Guide
Meridian W. from which Corner
Crum
West on a true line
between Sections 12 and 13
Va 13° 43' E

3993 Set post 2x3in 4 ft 1 ft deep
deposited Charred Stake raised
mound of earth 2½ ft high from pits
18x24x12in deep for ¼ Sec. Cor.
7986 The Corner to Secs 11, 12, 13 & 14

Valley land Medium Sandy soil
Secondrate
Hills Thirdrate

Township 29 N R 25 W 6th P.M.

North between Sections 11 & 12
Va 13° 45' E

4000 Set post 2x3 in 4 ft 1 ft deep deposited charred stake raised mound of earth 2½ ft high from pits 18x24x12 in deep for ¼ Sec Cor

7000 Leave valley Ed enter sand hills N E & S W

8000 Set post 3x3 in 4 ft 1 ft deep deposited charred stake raised mound of earth 2½ ft high from pits 18x24x12 in deep for Corner to Secs. 1, 2, 11 and 12

South 10 Chains, bottom land black rich sandy soil tall grass Firstrate balance sandy knolls Thirdrate

Township 29 N R 25 W 6th P.M.

East on a random line between Sections 1 and 12
Va 13° 45 E

3500 Leave ~~valley~~ sand hills and enter undulating valley Vrs N, E & S W

4000 Set post for temporary ¼ Sec Cor

7976 Intersected the East Boundary of the Township 21 links South of the Corner to Secs. 1 and 12 on the 3rd Guide Meridian from which Corner Iron

South 89° 51' West on a true line between Sections 1 and 12
Va 13° 45' E

8988 Set post 2x3 in 4 ft 1 ft deep deposited charred stake raised mound of earth 2½ ft high from pits 18x24x12 in deep for ¼ Sec Cor

7976 The Corner to Secs. 1, 2, 11 and 12

Valley Sandy Thirdrate soil
Hills Sandy Thirdrate

Township 29 N. R. 25 W 6th P.M.

North on a random line
between Sections 1 and 2
Va 13° 45' E

4000 Set post for temporary 1/4 Sec Cor
4800 Leave hills and enter valley
Brs NW and SE

Po 23 Intersected the North
Boundary of the Township
29 links East of the Corner to
Secs. 1 and 2 from which
Corner Quin
South 12' East on a true line
between Sections 1 and 2
Va 13° 45' E

4023 Set post 2x3 in 4 ft 1 ft dep
deposited Charred Stake
raised mound of earth 2½ ft
high from pits 18x24x12 in
dep for 1/4 Sec Cor

8023 The Corner to Secs. 1, 2, 11 and 12

Sand hills rolling Thin soil
valley level black & sandy soil
Tall grass First rate

November 20th 1874.

Township 29 N R 25 W 6th P.M.

North between Sections 34 & 35
Va 13° 42' E

2300 Leave hills and enter valley Brs NW & SE
4000 Set post 2x3 in 4 ft 1 ft dep
deposited Charred Stake raised
mound of earth 2½ ft high from
pits 18x24x12 in deep for 1/4 Sec Cor
7200 Leave valley and enter Sand hills Brs SW
8000 Set post 2x3 in 4 ft 1 ft dep
deposited Charred Stake raised
mound of earth 2½ ft high from
pits 18x24x12 in deep for Corner
to Secs. 26, 27, 34 and 35

Sand hills Thin soil
Valley land Medium dark sandy
soil Second rate

Township 29 N R 25 W 6th P M

	East on a random line between Sections 26 and 35
	Va 13° 42' E
4000	Set post for temporary 1/4 Sec Cor
7996	Intersected the the N and S line 14 links North of the Corner to Secs. 25.26.35 and 36. from which Corner I now North 89° 54' West on a true line between Sections 26 and 35
	Va 13° 42' E
3998	Set post 2 x 3 in 4 ft 1 ft deep deposited Charred Stake raised mound of earth 2 1/2 ft high from pits 18 x 24 x 12 in deep for 1/4 Sec Cor
7996	The Corner to Secs. 26.27.34 & 35
	Sand hills Thirdrate Soil

Township 29 N R 25 W 6th P M

	North between Sections 26 and 27
	Va 13° 42' E
4000	Set post 2 x 3 in 4 ft 1 ft deep deposited Charred Stake raised mound of earth 2 1/2 ft high from pits 18 x 24 x 12 in deep for 1/4 Sec Cor
8000	Set post 2 x 3 in 4 ft 1 ft deep deposited Charred Stake raised mound of earth 2 1/2 ft high from pits 18 x 24 x 12 in deep for Corner to Secs. 2.2.23.26 and 27
	Surface rolling Sand hills Soil Thirdrate

Township 29 N R 25 W. 6" PM

	East on a random line between Sections 23 and 26 Va 13° 42' E
4000	Set post for temporary 1/4 Sec Cor
7976	Intersected the N and S line 12 links north of the Corner to Secs. 23.24.25 and 26 from which Corner Drum North 89 55 West on a random line between Sections 23 and 26 Va 13° 42' E
3988	Set post 2 x 3 in 4 ft 1 ft deep deposited Charred Stake raised mound of earth 2 1/2 ft high from pits 18 x 24 x 12 in deep for 1/4 Sec Cor
7976	The Corner to Secs. 22, 23, 26 & 27
	Sand hills Thirdrain

Township 29 N R 25 W 6" PM

	North between Sections 22 and 23 Va 13° 42' E
4000	Set post 2 x 3 in 4 ft 1 ft deep deposited Charred Stake raised mound of earth 2 1/2 ft high from pits 18 x 24 x 12 in deep for 1/4 Sec Cor
7000	Leave hills and enter Valley bears E and W
8000	Set post 3 x 3 in 4 ft 1 ft deep deposited Charred Stake raised mound of earth 2 1/2 ft high from pits 18 x 24 x 12 in deep for Corner to Secs. 14, 15, 22, and 28
	South 70 chs rolling Sand hills Thirdrain Sand North 10 chs valley Secondrain

Township 29 N R 25 W 6" P.M.

East on a random line
between Sections 14 and 23
Va 13° 42' E

4000 Set post for temporary 1/4 Sec Cor
5000 Leave valley & enter hills Vrs N S S
7982 Intersected the N and S line
16 links north of the Corner
to Secs. 13, 14, 23 and 24 from
which Corner Chain
North 89° 53' West on a true
line between Sections 14 and 23
Va 13° 42' E
3991 Set post 2 x 3 in 4 ft 1 ft deep
deposited Charred Stake raised
mound of earth 2 1/2 ft high
from pits 18 x 24 x 12 in deep
for 1/4 Sec Cor
7982 The Corner to Secs. 14, 15, 22 & 23

Sand hills Third rate
Valley Second rate

Township 29 N 25 W 6" P.M.

North between Sections 14 and 15
Va 13° 43' E
4000 Set post 2 x 3 in 4 ft 1 ft deep
deposited Charred Stake raised
mound of earth 2 1/2 ft high from
pits 18 x 24 x 12 in deep for
1/4 Sec Cor,
8000 Set post 3 x 3 in 4 ft 1 ft deep
deposited Charred Stake raised
mound of earth 2 1/2 ft high from
pits 18 x 24 x 12 in deep for
Corner to Secs. 10, 11, 14 and 15

Level Valley Black sandy soil
Tall grass First rate

Township 29 N R 25 W 6th P M

East on a random line
between Sections 11 and 14
Va 13° 45' E
4000 Set post for temporary Witness Cor
7988 Intersected the N and S line
15 links north of the Corner
to Secs. 11, 12, 13 and 14 from
which Corner I seen
North 89° 54' West on a true line
between Sections 11 and 14
Va 13° 45' E
2994 Set post 2 x 3 in 4 ft 1 ft deep
deposited charred Stake
raised mound of earth 2½ ft
high from pits 18 x 24 x 12 in
deep for Witness
7988 The Corner to Secs. 10, 11, 14 & 15

Level valley dark sandy
soil First rate
Tall grass

Township 29 N R 25 W 6th P M

North between Sections 10 and 11
Va 13° 45' E
4000 Set post 2 x 3 in 4 ft 1 ft deep
deposited charred stake raised
mound of earth 2½ ft high from
pits 18 x 24 x 12 in deep for Witness
8000 Set post 3 x 3 in 4 ft 1 ft deep
deposited charred stake raised
mound of earth 2½ ft high from
pits 18 x 24 x 12 in deep for Witness
to Sections 2, 3, 10 and 11

Level valley dark sandy soil
Tall grass Second rate

Township 29 N R 25 W 6th P.M.

	East on a random line between Sections 2 and 11 Va 13° 45' E
3600	Leave Valley and enter Sandhills N 88
4000	Set post for temporary 1/4 Sec cor
7992	Intersected the N 88 line 2 links South of the ~~the~~ Corner to Secs. 1, 2, 11 and 12 from which Corner I run South 89° 59' West on a true line between Sections 2 and 11 Va 13° 45' E
3996	Set post 2 x 3 in 4 ft 1 ft deep deposited Charred Stake raised Mound of earth 2 1/2 ft high from pits 18 x 24 x 12 in deep for 1/4 Sec cor
7992	The Corner to Secs. 2, 3, 10 & 11
	Valley land undulating dark soil Tall grass Second rate Sand knolls Third rate

Township 29 N R 25 W 6th P.M.

	North on a random line between Sections 2 and 3 Va 13° 45' E
1000	Leave Valley and enter Sandhills brs N 88 SW
4000	Set post for temporary 1/4 Sec cor
7100	Leave hills and enter Valley bears N 75 SE
8019	Intersected the North Boundary of the Township 35 links East of the Corner to Secs. 2 and 3 from which Corner I run South 15' East on a true line between Sections 2 and 3 Va 13° 45' E
4019	Set post 2 x 3 in 4 ft 1 ft deep deposited Charred Stake Raised mound of earth 2 1/2 ft high from pits 18 x 24 x 12 in deep for 1/4 Sec cor
8019	The Corner to Secs 2, 3, 10 & 11
	Valley land dark soil Tall grass First rate Sandhills Third rate

November 21st 1874.

Township 29 N. R. 25 W 6" P.M.

	North between Sections 33 & 34
	Va 13° 42' E
2000	Leave hills & Enter Valley N. E. 6 ft
4000	Set port 2 x 3 in 4 ft 1 ft deep
	deposited Charred Stake
	raised mound of earth 2½ ft high
	from pits 18 x 24 x 12 in
	deep for ¼ Sec Cor
8000	Set port 3 x 3 in 4 ft 1 ft deep
	deposited Charred Stake
	raised mound of earth 2½ ft
	high from pits 18 x 24 x 12 in
	deep for Corner to Secs. 27 28 33 & 34
	Sand hills Thirdrate Soil
	Valley Secondrate

Township 29 N R 25 W 6" P.M.

	East on a random line between
	Sections 27 and 34
	Va 13° 42' E
4000	Set port for temporary ¼ Sec Cor
4500	Leave Valley and Enter hills brs N. W. & S. E.
8026	Intersected the the N and S line
	6 leeks South of the Corner to Secs.
	26, 27, 34 and 35 from which Corner
	Trees
	South 89° 57' West on a true line
	between Sections 27 and 34
	Va 13° 42' E
4013	Set port 2 x 3 in 4 ft 1 ft deep
	deposited Charred Stake raised
	mound of earth 2½ ft high from
	pits 18 x 24 x 12 in deep for
	¼ Sec Cor
8026	The Corner to Secs. 27 28 33 & 34
	Valley Land Secondrate
	Sand hills Thirdrate

Township 29 N R 25 W. 6th P.M.

	North between Sections 27 and 28
	Va 13° 42' E
300	Leave Valley and enter sand hills E & W
4000	Set post 2 x 3 in 4 ft 1 ft deep
	deposited Charred Stake
	raised mound of earth 2½ ft
	high from pits 18 x 24 x 12 in
	deep for ¼ Sec Cor
7000	Leave hills and enter valley vrs. E & W
8000	Set post 3 x 3 in 4 ft 1 ft deep
	deposited Charred Stake
	raised mound of earth
	2½ ft high from pits
	18 x 24 x 12 in deep for
	Corner to Secs. 21, 22, 27 & 28

Valley land dark sandy
Soil Secondrate
Sandhills Thirdrate

Township 29 N 25 W 6th P.M.

	East on a random line
	between Sections 22 and 27
	Va 13° 42' E
4000	Set post for temporary ¼ Sec Cor
7800	Leave valley and enter long sand hills
	vrs. N.E. & S.W.
8034	Intersected the N and S line
	14 links South of the Corner to
	Sections 22 23 26 and 27 from
	which Corner Chain
	South 89° 54' West on a true line
	between Sections 22 and 27
	Va 13° 42' E
4017	Set post 2 x 3 in 4 ft 1 ft deep
	deposited Charred Stake raised
	mound of earth 2½ ft high
	from pits 18 x 24 x 12 in deep
	for ¼ Sec Cor.
8034	The Corner to Secs. 21, 22, 27 & 28

Surface gently rolling
dark sandy soil Secondrate

Township 29 N R 25 W 6 PM

	North between Sections 21 and 22
	Va 13° 42' E
4000	Set post 2 x 3 in 4 ft 1 ft deep
	deposited Charred Stake
	raised Mound of earth 2½ ft
	high from pits 18 x 24 x 12 in
	deep for 1/4 Sec cor
4900	Leave Valley and enter hills E & W
8000	Set post 3 x 3 in 4 ft 1 ft deep
	deposited Charred Stake
	raised Mound of earth 2½
	ft high from pits 18 x 24 x
	12 in for Corner to Secs.
	15, 16, 21 and 22
	Valley undulating dark
	Sandy loam First rate
	Balance Sandhills 3 Thr drain

Township 29 N R 25 W 6" PM

	East on a random line
	between Sections 15 and 22
	Va 13° 42' E
4000	Set post for temporary 1/4 Sec Cor
7000	Leave hills and enter valley bs S & N W
8030	Intersected the N and S line
	18 links South of the Corner to
	Sections 14, 15, 22 and 23 from
	which Corner I run
	South 89° 52' West on a true line
	between Sections 15 and 22
	Va 13° 42' E
4015	Set post 2 x 3 in 4 ft 1 ft deep
	deposited Charred Stake raised
	Mound of earth 2½ ft high
	from pits 18 x 24 x 12 in deep for
	1/4 Sec Cor
8030	The Corner to Secs. 15, 16, 21 and 22
	East 10 chs Valley First rate
	Surface rolling Sandhills
	3 Thr drain
	E

Township 29 N R 25 W 6" P M

		North between Sections 15 and 16
		Va 13° 42' E
	2500	Leave hills Ed enter valley vs E & W
36	3200	enter hay bottom vs E & W
400	4000	Set post 2 x 3 in 4 ft 1 ft deep
79		deposited Charred Stake
		raised mound of earth 2½
		ft high from pits 18 x 24
		x 12 in deep for 1/4 Sec Cor
	6500	Leave hay bottom vs N E & S W
	8000	Set post 3 x 3 in 4 ft 1 ft deep
		deposited Charred Stake
39		raised mound of earth 2½
		ft high from pits 18 x 24
		x 12 in deep for Corner to
		Sections 9, 10, 15 and 16
79		
		Hay bottom black sandy
		soil First rate
		Balance Second rate

Township 29 N R 25 W 6" P M

	East on a random line
	between Sections 10 and 15
	Va 13° 42' E
4000	Set post for temporary 1/4 Sec Cor
8016	Intersected North South
	line 11 links South of the
	Corner to Secs 10, 11, 14 and 15
	from which corner I run
	South 89 ~~56~~ 55' West on a true line
	between Sections 10 and 15
	Va 13° 42' E
4008	Set post 2 x 3 in 4 ft 1 ft deep
	deposited Charred Stake
	raised mound of earth 2½ ft
	high from pits 18 x 24 x 12 in
	deep for 1/4 Sec Cor
8066	The Corner to Secs 9, 10, 15 and 16
	Surface level black
	sandy soil First rate

Township 29 N R 25 W 6" PM

	North between Sections 9 and 10
	Va 13° 42' E
4000	Set post 2 x 3 in 4 ft 1 ft deep
	deposited Charred Stake
	raised mound of earth 2½
	ft high from pits 18 x 24 x 12
	in deep for ¼ Sec Cor
8000	Set post 3 x 3 in 4 ft 1 ft deep
	deposited Charred Stake
	raised mound of earth 2½
	ft deep for Corner to Secs
	3, 4, 9 and 10

Surface undulating
dark sandy soil
Secondrate

Township 29 N 25 W 6" PM

	East on a random line
	between Sections 3 and 10
	Va 13° 42' E
2400	Leave valley and enter sand hills bs N 5 S
4000	Set post for temporary ¼ Sec Cor
7200	Leave hills and enter Valley bs N 5 S
8004	Intersected the N and S line
	2 links South of the Corner
	to Secs. 2, 3, 10 and 11 from which
	Corner Trun
	South 89° 59' West on a true line
	between Sections 3 and 10
	Va 13° 42' E
4002	Set post 2 x 3 in 4 ft 1 ft deep
	deposited Charred Stake raised
	mound of earth 2½ ft high from
	pits 18 x 24 x 12 in deep for ¼ Sec Cor
8004	The Corner to Secs. 3, 4, 9 and 10

Valley undulating Sandy
Secondrate
Hills Thirdrate

Township 29 N R 25 W 6th P.M.

		North on a random line between Sections 3 & 4
		Va 13° 42' E
36	4000	Set post for temporary 1/4 Cor
400	8031	Intersected the North
79		Boundary of the Township 24 links East of the Corner to Secs. 3 and 4 from which Corner Run
		South 10' East on a true line between Sections 3 and 4
		Va 13° 42' E
39	4031	Set post 2 x 3 in 4 ft 1 ft deep deposited Charred Stake raised mound of earth 2 1/2 ft high from pits 18 x 24 x 12 in deep for 1/4 Sec Cor
79	8031	The Corner to Secs 3. 4 9 and 10
		Level Valley dark Sandy Soil Tall grass Firstrate
		November 22d 1874.

Township 29 N R 25 W 6th P.M.

	North between Sections 32 & 33
	Va 13° 45' E
4000	Set post 2 x 3 in 4 ft 1 ft deep deposited Charred Stake raised mound of earth 2 1/2 ft high from pits 18 x 24 x 12 in deep for 1/4 Sec Cor
6200	Leave hills & Enter Valley Ins E - W
8000	Set post 3 x 3 in 4 ft 1 ft deep deposited Charred Stake raised mound of earth 2 1/2 ft high from pits 18 x 24 x 12 in deep for Corner to Secs. 28. 29. 32 & 33
	Valley Land Secondrate Hills Sandy Thirdrate

Township 29 N R 25 W 6" PM

		East on a random line between Sections 28 and 33 Va 13° 45' E
36	4000	Set post for temporary 1/4 Sec Cor
400	4200	Leave Valley End enter hills Vs N 80 E
79	7100	Leave hills End enter Valley N 58
	8024	Intersected N and S line 9 links north of the Corner to Secs. 27. 28. 33 and 34 from which Corner I run North 89° 56' West on a true line between Sections 28 and 33 Va 13° 45' E
39	4012	Set post 2x3 in 4 ft 1 ft deep deposited Charred Stake raised mound of earth 2 1/2 ft high from pits 18x24x12 in deep for 1/4 Sec Cor
79	8024	The Corner to Secs. 28. 29. 32 & 33
		Valley land Secondrate Hills Thirdrate

Township 29 N R 25 W 6" PM

	North between Sections 28 & 29 Va 13° 45' E
1500	Leave Valley End enter Land hills Vs N 85 E
4000	Set post 2x3 in 4 ft 1 ft deep deposited Charred Stake raised mound of earth 2 1/2 ft high from pits 18x24x12 in deep for 1/4 Sec Cor
7000	Leave hills End enter Valley Vs. E 5 W
8000	Set post 3x3 in 4 ft 1 ft deep deposited Charred Stake raised mound of earth 2 1/2 ft high from pits 18x24x12 in deep for Corner to Secs. 20. 21. 28 & 29
	Valley Secondrate land Hills Thirdrate

Township 29. N R. 25 W 6" PM

		East on a random line between Sections 21 & 28
		Va 13° 45' E
36	800	Leave valley & enter Sandhills vrs N 55
400	4000	Set post for temporary 1/4 sec cor
79	6100	Leave hills & enter valley vrs N 55 E
	8028	Intersected the N and S line 21 links North of the corner to Secs. 21. 22. 27 and 28 from which Corner I run North 89 52' West on a true line between Sections 21 & 28
39		Va 13° 45' E
	4014	Set post 2x3 in 4 ft 1 ft deep deposited Charred Stake raised mound of earth 2½ ft high from pits 18x24x12 in deep for 1/4 sec. cor.
79	8028	The Corner to Secs. 20. 21. 28 & 29
		Sandhills Thirdrate Soil
		Valley Secondrate

Township 29 N 25 W 6" PM

	North between Sections 20 & 21
	Va 13° 45' E
2800	Leave ~~hills~~ valley & enter ~~valley~~ hills vrs. N 25 SW
4000	Set post 2x3 in 4 ft 1 ft deep deposited Charred Stake raised Mound of earth 2½ ft high from pits 18x24x12 in deep for 1/4 sec cor
8000	Set post 3x3 in 4 ft 1 ft deep deposited Charred Stake raised Mound of earth 2½ ft high from pits 18x24x12 in deep for Corner to Secs. 16 17, 20 & 21
	Valleyland Secondrate
	Sandhills Thirdrate

Township 29 N. R 25 W 6" PM

		East on a random line between Sections 16 and 21
		Va 13° 45
36	4000	Set post for temporary 1/4 Sec Cor
400	8020	Intersected the Wards line 13 links north of the Corner to Secs. 15, 16, 21 and 22 from which Corner I run North 89° 54 West on a true line between Sections 16 and 21
79		Va 13° 45
	4010	Set post 2x3 in 4 ft 1 ft deep deposited Charred Stake raised Mound of earth 2 1/2 ft high from pits 18x24x12 in deep for 1/4 Sec Cor
39		
	8020	The Corner to Secs. 16, 17, 20 & 21
79		

Surface rolling Sand hills
Thirdrate Soil

Township 29 N. R 25 W 6" PM

	North between Sections 16 and 17
	Va 13° 45' E
4000	Set post 2x3 in 4 ft 1 ft deep deposited Charred Stake raised Mound of earth 2 1/2 ft high from pits 18x24x12 in deep for 1/4 Sec Cor
5500	Leave hills and enter Valley brs E & W
8000	Set post 3x3 in 4 ft 1 ft deep deposited Charred Stake raised Mound of earth 2 1/2 ft high from pits 18x24x12 in deep for Corner to Secs. 8, 9, 16 and 17

Land hills Thirdrate Soil
Valley Secondrate

Township 29 N R 25 W 6th PM

	East on a random line between Sections 9 and 16
	Va 13° 45' E
700	Leave valley and enter hills brs N 45 E
4000	Set post Intemporary 1/4 Sec Cor
4600	Leave ~~valley~~ hills and enter valley brs. N 85 E
8016	Intersect N and South line 11 links north of the Corner to Secs. 9, 10, 15 and 16 from which Corner I run North 89° 55' West on a true line between Sections 9 and 16
	Va 13° 45' E
4008	Set post 2x3 in 4 ft 1 ft deep deposited Charred Stake raised Mound of earth 2 1/2 ft high from pits 18 x 24 x 12 in deep for 1/4 Sec Cor
8016	The Corner to Secs. 8, 9, 16 and 17
	Valley land Secondrate Land hills Thirdrate

Township 29 N. R 25 W 6th PM

	North between Sections 8 and 9
	Va 13° 45' E
500	Leave valley and enter hills brs S 85 E
4000	Set post 2x3 in 4 ft 1 ft deep deposited Charred Stake raised mound of earth 2 1/2 ft high from pits 18 x 24 x 12 in deep for 1/4 Sec Cor.
8000	Set post 3x3 in 4 ft 1 ft deep deposited Charred Stake raised mound of earth 2 1/2 ft high from pits 18 x 24 x 12 in deep for Corner to Secs. 4, 5, 8 and 9
	Land hills Thirdrate and Valley Secondrate

Township 29 N R 25 W 6th P.M.

East on a random line between Sections 4 and 9
Va 13° 45' E

4000 Set post for temporary 1/4 Sec cor
4500 Leave hills and enter valley Vs N & S
8014 Intersected the N and S line 8 links North of the Corner to Secs. 3. 4. 9 and 10 from which Corner I run
North 89 07' West on a true line between Sections 4 and 9
Va 13° 45' E

4007 Set post 2 x 3 in 4 ft 1 ft deep deposited Charred Stake raised mound of earth 2 1/2 ft high from pits 18 x 24 x 12 in deep for 1/4 Sec cor
8014 The Corner to Secs. 4. 5. 8 and 9

Valley land Medium Dark Sandy Soil Second rate
Land hills Third rate

Township 29 N R 25 W 6th P.M.

North on a random line between Sections 4 and 5
Va 13° 45' E

2800 Leave hills and enter valley Vs. E & W
4000 Set post for temporary 1/4 Sec cor
8027 Intersected the North Boundary of the Township. 12 links East of the Corner to Secs. 4 and 5 from which Corner I run
South 5' East on a true line between Sections 4 and 5
Va 13° 45' E

4027 Set post 2 x 3 in 4 ft 1 ft deep deposited Charred Stake raised mound of earth 2 1/2 ft high from pits 18 x 24 x 12 in deep for 1/4 Sec cor
8027 The Corner to Secs. 4. 5. 8 and 9

Land hills Third rate Soil
Valley undulating dark Sandy Soil Tall grass
First rate

November 23rd 1874.

Township 29 N. R 25 W. 6th P.M.

North between Sections 31 and 32
Va 13° 50' E

4000 Set port 2 x 3 in 4 ft 1 ft deep deposited Charred Stake raised mound of earth 2½ ft high from pits 18 x 24 x 12 in deep for 1/4 Sec Cor

5000 Leave hills and enter Valley bos NW SE

8000 Set port 2 x 3 in 4 ft 1 ft deep deposited Charred Stake raised mound of earth 2½ ft high from pits 18 x 24 x 12 in deep for Corner to Secs. 29. 30. 31 & 32

Hills 3 rate: valley 1 rate.

Township 29 N R. 25 W. 6th P.M.

East on a random line between Sections 29 and 32
Va 13° 50' E.

4000 Set port for temporary 1/4 Sec Cor

7960 Intersected the N and S line 35 links south of the corner to Sections 28. 29. 32 and 33 from which corner I run So
South 89° 45' West on a true line between Sections 29 and 32
Va 13° 50' E

3980 Set port 2 x 3 in 4 ft 1 ft deep deposited Charred Stake raised mound of earth 2½ ft ~~deep~~ high from pits 18 x 24 x 12 in deep for 1/4 Sec Cor

7960 The Corner to Secs. 29. 30. 31 and 32

Undulating Valley dark Sandy Soil Second rate

Township 29 N R 25 W 6th P.M

	West on a random line between Sections 30 and 31 Va 13° 50' E
4000	Set post for temporary 1/4 Sec Cor
4300	Leave valley and enter Sand hills N N S E
8081	Intersected the West Boundary of the Township 86 links South of the Corner to Secs 30 and 31, from which Corner I run South 89° 24' East on a true line between Sections 30 and 31 Va 13° 50' E
4081	Set post 2 x 3 in 4 ft 1 ft deep deposited Charred Stake raised Mound of earth 2 1/2 ft high from pits 18 x 24 x 12 in deep for 1/4 Sec. Cor.
8081	The Corner to Secs. 29. 30. 31 & 32

Valley undulating dark sandy soil Secondary Hills Thirdrate

Township 29 N 25 W 6th P.M

	North between Sections 29 and 30 Va 13° 50' E
1500	Leave valley and enter Sand hills Vis N E S W
4000	Set post 2 x 3 in 4 ft 1 ft deep deposited Charred Stake raised Mound of earth 2 1/2 ft high from pits 18 x 24 x 12 in deep for 1/4 Sec Cor
8000	Set post 3 x 3 in 4 ft 1 ft deep deposited Charred Stake raised Mound of earth 2 1/2 ft high from pits 18 x 24 x 12 in for Corner to Secs. 19. 20. 29 and 30

Surface rolling Sandhills Thirdrate

Township 29 N R 25 W 6th PM

East on a random line between Sections 20 & 29
Va 13° 50' E.

4000 Set post for temporary 1/4 Sec Cor
7966 Intersected N and S line 20 links South of the Corner to Secs. 20. 21. 28 & 29 from which Corner Sun South 89° 38' West on a true line between Sections 20 & 29
Va 13° 50' E

2983 Set post 2x3 in 4 ft 1 ft deep depointed Charred Stake raised mound of earth 2 1/2 ft high from pits 18 x 24 x 12 in deep for 1/4 Sec Cor.

7966 The Corner to Secs. 19. 20. 29 & 30

East 35 Chains Valley Soil Fair rate. Between Sand hills Thirdown

Township 29 N R 25 W 6th PM.

West on a random line between Sections 19 and 30
Va 13° 50' E

7000 Set post for temporary 1/4 Sec Cor
8040 Intersected the West Boundary of the Township 51 links South of the Corner to Secs. 19 & 30 from which Corner Sun South 89° 38' East on a true line between Sections 19 & 30
Va 13° 50' E

4040 Set post 2x3 in 4 ft 1 ft deep depointed Charred Stake raised mound of earth 2 1/2 ft high from pits 18 x 24 x 12 in deep for 1/4 Sec Cor

8040 The Corner to Secs. 19. 20. 29 & 30

West 37.00 Chains Valley land dark sandy soil Tall blue joint grass. Thirdown Sand hills

Township 29 N R. 25 W 6th PM

	North between Sections 19 & 20
	Va 13° 48' E
4000	Set post 2x3 in 4 ft 1 ft deep
	deposited Charred Stake
	raised mound of earth 2½
	ft deep high from pits
	18 x 24 x 12 in deep for 1/4 Sec Cor
8000	Set post 3 x 3 in 4 ft 1 ft deep
	deposited Charred Stake
	raised Mound of earth 2½
	ft high for Corner to Secs.
	17, 18, 19 & 20

Thus ends Sandhills

Township 29 N R 25 W. 6th PM

	East on a random line
	between Sections 17 and 20
	Va 13° 48' E
4000	Set post for temporary 1/4 Sec Cor
7974	Intersected the W grid line
	17 links north of the Corner
	to Secs. 16, 17, 20 and 21 from
	which Corner I run
N	Survey S 89° 53' West on a true
	line between Secs. 17 & 20
	Va 13° 48' E
3987	Set post 2 x 3 in 4 ft 1 ft deep
	deposited Charred Stake raised
	Mound of earth 2½ ft high
	from pits 18 x 24 x 12 in deep
	for 1/4 Sec Cor
7974	The Corner to Secs. 17, 18, 19 & 20

Thus ends Sandhills

Township 29 N R 25 W 6th P M

	West on a random line between Sections 18 and 19 Va 13° 48
4000	Set post for temporary ¼ Sec cor
5000	Sea hills and enter Valley Vrs N W S
8014	Intersected the West Boundary of the Township 46 links South of the Corner to Secs. 18 and 19 from which Corner I run South 89° 40' East on a true line between Sections 18 and 19 Va 13° 48' E
4014	Set post 2 x 3 in 4 ft 1 ft deep deposited Charred Stake raised mound of earth 2½ ft high from pits 18 x 20 x 12 in deep for ¼ Sec cor
8014	The Corner to Secs. 17. 18. 19 and 20
	Land hills Thirdrate Valley Secondrate

Township 29 N R 25 W 6th P M

	North between Sections 17 and 18 Va 13° 48' E
2400	Sea hills and enter Valley Vrs. N W S E
4000	Set post 2 x 3 in 4 ft 1 ft deep deposited Charred Stake raised mound of earth 2½ ft high from pits 18 x 24 x 12 in deep for ¼ Sec cor
8000	Set post 3 x 3 in 4 ft 1 ft deep deposited Charred Stake raised mound of earth 2½ ft high from pits 18 x 24 x 12 in deep for Corner to Secs. 7. 8. 17 and 18
	Land hills Thirdrate Valley dark soil Secondrate

Township 29 N R 25 W 6" P M

East on a random line between Sections 8 and 17
Va 13° 48' E

3900 ~~Leave bottom and enter sand hills bears N S and S W~~

4000 Set post for temporary Sec Cor
7978 Intersected N and S line 10 links South of the Corner to Sections 8. 9. 16 and 17 from which Corner I run South 89. 56' West on a true line between Sections 8 and 17
Va 13° 48' E

3989 Set post 2x3 in 4 ft 1 ft deep deposited Charred Stake raised mound of earth 2½ ft high from pits 18 x 24 x 12 in deep for 1/4 Sec cor

7978 The Corner to Secs 7. 8. 17 and 18

Sandhills Third rate
Valley Second rate

Township 29 N R. 25 6" P M

West on a random line between Sections 7 and 18
Va 13° 48' E

4000 Set post for temporary 1/4 Sec Cor
7974 Intersected the West Boundary of the Township 39 links South of the Corner to Secs. 7 and 18 from which Corner I run South 89° 43' East on a random between Sections 7 and 18
Va 13° 48' E

3974 Set post 2x3 in 4 ft 1 ft deep deposited Charred Stake raised mound of earth 2½ ft high from pits 18 x 24 x 12 in deep for 1/4 Sec cor

7974 The Corner to Secs. 7. 8. 17 and 18

Level valley dark sandy soil First rate
Tall grass

Township 29 N R 25 W. 6 P.M.

North between Sections 7 and 8
Va 13° 48' E

4000 Set post 2 x 3 in 4 ft 1 ft deep deported Charred Stake raised mound of earth 2½ ft high from pits 18 x 24 x 12 in deep for ¼ sec cor

7900 Leave Valley Ed enter Sand hills bears E and W

8000 Set post 3 x 3 in 4 ft 1 ft deep deported Charred Stake raised mound of earth 2½ ft high from pits 18 x 24 x 12 in deep for Corner to Secs. 5. 6. 7 Ed 8

Valley Dark Sandy Soil Hills Thirdrate

Township 29 N R. 25 W 6" P.M.

East on a random line between sections 5 and 8
Va 13° 48' E

500 Leave hills Ed enter Valley bs. NE & SW
3900 Leave bottom and enter hills NE & SW.
4000 Set post for temporary ¼ sec cor

8010 Intersected N and S line 27 links South of the Corner to Secs. 4, 5 8 Ed 9 from which Corner I run South 89° 48' West on a true line between Sections 5 and 8
Va 13° 48' E

4005 Set post 2 x 3 in 4 ft 1 ft deep deported Charred Stake raised mound of earth 2½ ft high from pits 18 x 24 x 12 in deep for ¼ sec cor

8010 The Corner to Secs. 5. 6. 7 and 8

Thirdrate Sand hills

Township 29 N R 25 W 6th PM

	West on a random line between Sections 6 & 7 Va 13° 48' E
2200	Leave hill & enter Valley bearing
4000	Set post for temporary 1/4 Sec. cor.
7894	Intersected the West Boundary of the Township 23 links South of the Corner to Sections 6 & 1 from which Corner I run South 89. 50' East on a true line between Sections 6 & 1 Va 13° 48' E
3894	Set post 2x3 in 4 ft 1 ft dep deposited Charred Stake raised Mound of earth 2½ ft high from pits 18 x 24 x 12 in dep for 1/4 Sec. cor
7894	The Corner to Secs. 5, 6, 7 & 8
	Valley land dark sandy soil Second rate Sandhills Third rate

Township 29 N R. 25 W 6th PM

	North on a random line between Sections 5 and 6 Va 13° 48' E
4000	Set post for temporary 1/4 Sec. cor.
4300	Leave hill & enter valley bearing
7500	Leave Valley & enter Sand hills bearing
8031	Intersected the North Boundary of the Township 8 links East of the Corner to Secs. 5 and 6 from which I run South 3' East on a true line between Sections 5 and 6 Va 13° 48' E
4031	Set post 2x3 in 4 ft 1 ft dep deposited Charred Stake raised Mound of earth 2½ ft high from pits 18 x 24 x 12 in dep for 1/4 Sec. cor
8031	The Corner to Secs. 5, 6, 7 and 8
	Valley land dark sandy soil tall grass Second rate Hills Third rate

November 24th 1874.

General Description.

The land in this Township is rolling. There are numerous broad level valleys of dark sandy loam, from eighteen to 3½ ft in depth. There's considerable land in these valleys in the north half of the Township that is good farm land. Tall grass is grown and in places excellent hay was found. The Township is destitute of living water and timber.

List of Names.

A list of the names of the individuals employed to assist in running, measuring & marking the lines and Corners described in the foregoing Field Notes of Township No 29 North of the Base line of Range No 25 West of the 6th Principal Meridian, Showing the respective Capacities in which they acted!

Thompson McKee	Chainman
George W Eblen	Chainman
George W McMillin	Mounduman
Harvey Cornell	Mounduman
Cookeney Miller	Flagman

We hereby certify that we assisted Robert Harvey Deputy Surveyor in Subdividing Township No. 29 North of the Base Line of Range No 25 West of the 6th Principal Meridian, and that said Township has been in all respects to the best of our knowledge and belief well and faithfully surveyed and the boundary monuments planted according to the instruction of the Surveyor General, and of dimensions character construction and marking, and in the manner as specifically described in the foregoing Field Notes

Thompson McGraff Chainman
George W Ebler Chainman
Geo W McMillin Moundman
Harvey Cornell Moundman
Ankeney Miller Flagman

Subscribed and sworn to before me a clerk of the District Court in and for Howard Co. Neb. this 5th day of January 1875

A. G. Kendall
Clerk

I Robert Harvey Deputy Surveyor do solemnly swear that in pursuance of a contract wherein Nicholas J. Paul and Robert Harvey are contractors with E. E. Cunningham Surveyor General for the District of Nebraska and Iowa bearing date the 21st day of October 1874 I have well, faithfully and truly in my own proper person and in the strict conformity to the Instructions, furnished by the Surveyor General, the Surveymand, and the Laws of the United States Surveyed Township No 29 North of the Base Line of Range No 25 West of the 6th Principal Meridian in Nebraska, as are represented in the foregoing Field Notes as having been surveyed under my directions and I do further solemnly swear that all the corners of said survey have

been established and perpetuated in strict ~~conformity~~ accordance with the Surveying Manual, printed instructions and special instructions of the Surveyor General & dimensions, character, construction and marking, and in the manner as specifically described in the foregoing Field Notes, and that the foregoing are the original Field Notes of such Survey.

Robert Harvey

Subscribed and sworn to before me a Clerk of the District Court in and for Howard Co Neb this 5th day of January 1875

A. J. Kendall
Clerk

Surveyor General's Office
Plattsmouth Neb Feb 3rd 1875

The foregoing field notes of the survey and subdivision of Township No 21 N. of the Base Line, of Range No 25 West of the 6th Principal Meridian in the State of Nebraska executed by Robert Harvey under joint contract No 86. dated Oct 21st 1874 having been critically examined the necessary corrections and explanations made the said field notes and the surveys they describe are hereby approved.

E. E. Cunningham
Surveyor Genl.

Town 30 Range 25 W

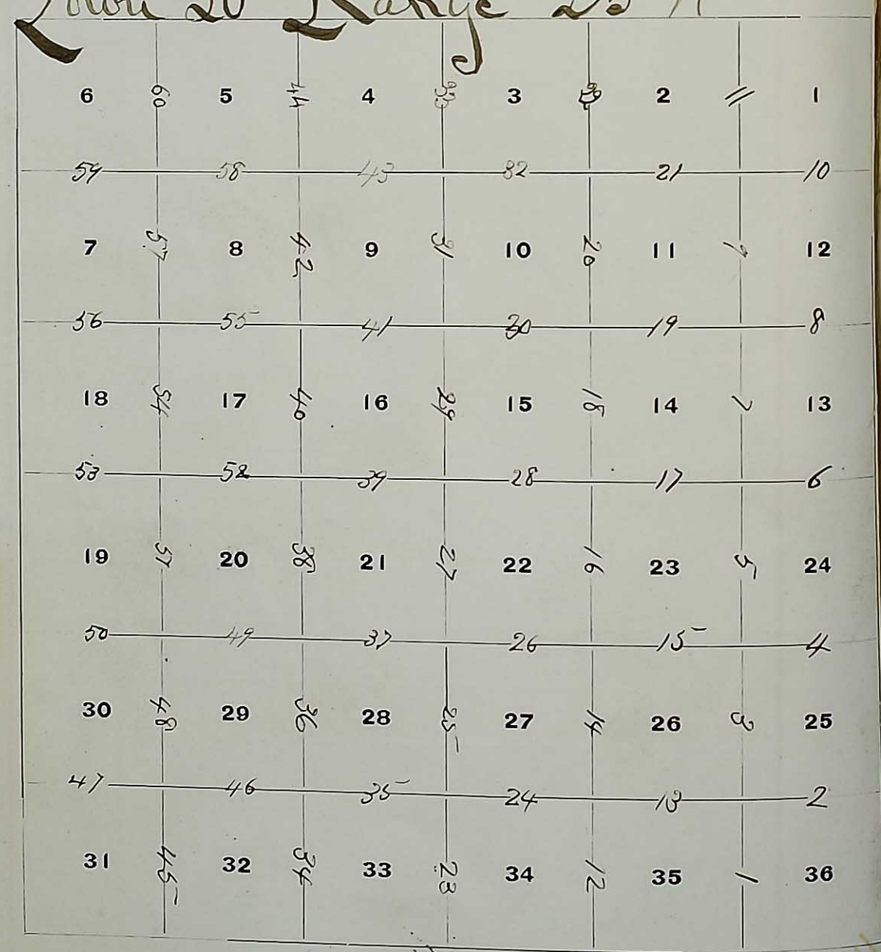

(a)

Field Notes of the Subdivisional lines of Township Number 30 North of the Base Line of Range Number 25 West of the 6th Principal Meridian in the State of Nebraska Surveyed by Robert Harvey Surveyor, under joint Contract No. 86 bearing date the 21st day of October A.D. 1874 wherein Nicholas J. Paul and Robert Harvey are joint Contractors with E.E. Cunningham United States Surveyor General for the Dist[illegible] of Nebraska and [illegible]

Survey Com[illegible] May [illegible] 18[illegible]

Survey Compl[illegible] May 2[illegible]

Town 30 Range 25 W

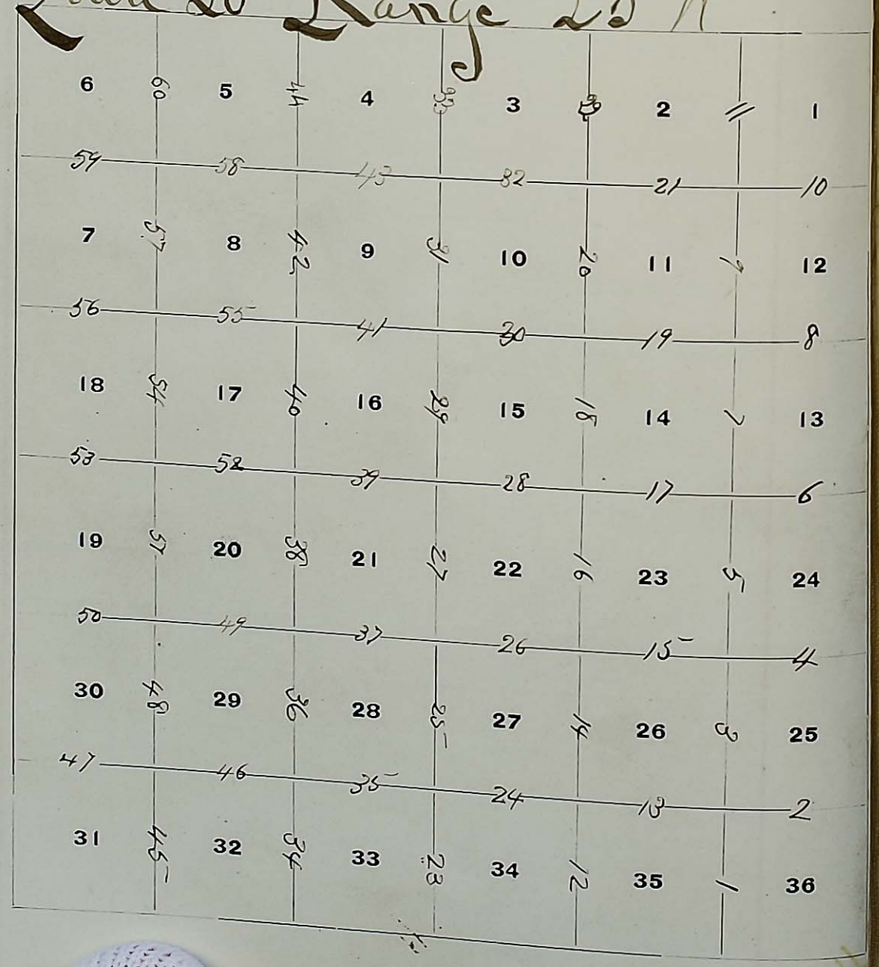

(A)

Field Notes of the Subdivisional lines of Township Number 30 North of the Base Line of Range Number 25 West of the 6th Principal Meridian in the State of Nebraska Surveyed by Robert Harvey Surveyor, under joint Contract No. 86 bearing date the 21st day of October A.D. 1874 wherein Nicholas J. Paul and Robert Harvey are joint Contractors with E.E. Cunningham United States Surveyor General for the District of Nebraska and Iowa

Survey Commenced May 17th 1875

Survey Completed May 21st 1875

(B)

Names and duties of Assistants

Arthur P. Metcalf Chainman
Noah Baxter Cornerman
Francis H. Cushing Cornerman
Frank A Webster Flagman

(C)

To determine the proper adjustment of my Compass for subdividing this Township, Commence at the Corner to Townships 29 and 30 North, Range 24 and 25 West, and run North, on a blank line along the East Boundary of Section 36 Variation 13° 45' East

4005 To a point 3 links West of the 1/4 Cor

8011 To a point 8 links West of the Corner to Sections 25 and 36

To retrace this line or run parallel thereto, My Compass must be adjusted to a variation of 13° 42' East

Township 30 N. R. 25 W. 6th P.M.

This Township being entirely destitute of timber and no Stone found I deposite charcoal at the point for quarter Section and Section Corners.

North, between Sections 35 and 36
Va 13° 42' E

3200 Leave Valley and enter Sand hills bears E. & W.

4000 Deposited charred stake, raised mound of earth 2½ ft. high from pits 18 x 24 x 12 in deep for ¼ Sec. Cor.

6500 Leave sand hills and enter Valley bs E & W

7625 Slough Course S.E.

7800 Leave Valley and enter sand hills bs E & W

8000 Deposited charred stake raised mound of earth 2½ ft. high, from pits 18 x 24 x 12 in deep for Corner to Sections 25. 26. 35 & 36

Valley land First rate
Hills Sandy Second rate

Township 30 N. R. 25 W. 6th P.M.

East on a random line between Sections 25 and 36
Va 13° 25' E

4000 Set temporary ¼ Sec. Cor.

7350 Slough 100 links wide with running water course North

7450 Enter bog

7996 Intersected East Boundary of the Township 18 links North of the corner to Sections 25 and 36 from which Corner I run North 89° 52' West on a true line between Sections 25 and 36
Va. 13° 25' E

3998 Deposited charred stake raised mound of earth 2½ ft high, from pits 18 x 24 x 12 in deep for ¼ Sec Cor

7996 The Corner to Sections 25. 26. 35 & 36

Surface rolling Sand hills Thirdrate Soil

(B)

Names and duties of Assistants

Arthur P. Metcalf Chainman
Noah Baxter Cornerman
Francis W. Cushing Cornerman
Frank A Webster Flagman

(C)

To determine the proper adjustment of my Compass for subdividing this Township, I commence at the corner to Townships 29 and 30 North, Range 24 and 25 West, and run North, on a blank line along the East Boundary of Section 36 Variation 13° 45' East

4005 To a point 5 links West of the 1/4 Cor
8011 To a point 8 links West of the Corner to Sections 25 and 36

To retrace this line or run parallel thereto, My Compass must be adjusted to a Variation of 13° 42' East

Township 30 N. R. 25 W. 6th P.M.

This Township being entirely destitute of timber and no Stone found I deposite charcoal on the point for quarter Section and Section Corners.

North, between Sections 35 and 36
Va 13° 42' E

3200 Leave Valley and enter Sand hills bears E. & W.

4000 Deposited charred stake, raised mound of earth 2½ ft. high from pits 18 x 24 x 12 in deep for ¼ Sec. Cor.

6500 Leave sand hills and enter Valley bs E & W

7625 Slough course S.E.

7800 Leave Valley and enter sand hills bs E & W

8000 Deposited charred stake raised mound of earth 2½ ft high, from pits 18 x 24 x 12 in deep for Corner to Sections 25. 26. 35 & 36

Valley land First rate
Hills Sandy Second rate

Township 30 N. R. 25 W. 6th P.M.

East on a random line between Sections 25 and 36
Va 13° 25' E

4000 Set Temporary ¼ Sec. Cor.

7350 Slough 100 links wide with running water course North

7450 Enter bog

7996 Intersected East Boundary of the Township 18 links North of the corner to Sections 25 and 36 from which Corner I run North 89° 58' West on a true line between Sections 25 and 36
Va. 13° 25' E

3998 Deposited charred stake raised mound of earth 2½ ft high, from pits 18 x 24 x 12 in deep for ¼ Sec Cor

7996 The Corner to Sections 25. 26. 35 & 36

Surface rolling Sand hills Thirdrate Soil

Township 30 N. R 25 W. 6th P.M.

North between Sections 25 and 26

Va 13° 40' E

4000 Deposited Charred Stake raised Mound of Earth 2½ ft high from pits 24 x 18 x 12 in deep for 1/4 Sec Cor.

8000 Deposited Charred Stake raised Mound of Earth 2½ feet high from pits 24 x 18 x 12 in deep for Corner to Secs. 23. 24. 25 & 26

Surface rolling Sand hills Thirdrate

Township 30 N. R. 25 W. 6th P.M.

East on a random line between Sections 24 and 25

Va 13° 25

2400 Leave hills and enter Valley Ns N.N. SE

4000 ~~Deposited Charr~~ Det temporary 1/4 Sec Cor.

~~5050 Creek 10 links wide runs E.~~

7988 Intersected the East Boundary of the Township 14 links North of the Cor. to Secs. 24 and 25 from which Corner I run North 89° 54' West on a true line between Sections 24 and 25

Va 13° 25' E

3994 Deposited Charred Stake raised Mound of Earth 2½ ft high from pits 24 x 18 x 12 in deep for 1/4 Sec. Cor.

7988 The Corner to Sections 23, 24, 25 and 26

Land rolling Sand hills

Thirdrate Soil

Township 30 N. R. 25 W. 6th P.M.

North between Sections 23 & 24
Va 13° 40' E

2400 Leave hills & enter Valley bro N W S
4000 Deposited Charred Stake raised Mound of earth 2½ ft high from pits 24 x 18 x 12 in deep for ¼ Sec Cor
5050 Creek 10 links wide runs E
8000 Deposited Charred Stake raised Mound of earth 2½ ft high from pits 24 x 18 x 12 in deep for Corner to Secs. 13. 14. 23 & 24

Sand hills Third rate Soil
Valley land Dark sandy soil First rate

Township 30 N. R. 25 W. 6th P.M.

East on a random line between Sections 13 & 24
Va 13° 25' E

200 Leave Valley & enter hills bro N W S E
4000 Set temporary ¼ Sec. Cor.
7992 Intersected the East Boundary of the Township 8 links North of the Corner to Sections 13 and 24 from which Corner I run North 89° 57' West on a true line between Sections 13 & 24
Va 13° 25'
3996 Deposited Charred Stake raised Mound of earth 2½ ft high from pits 24 x 18 x 12 in deep for ¼ Sec Corner
7992 The Corner to Sections 13. 14. 23 & 24

Sand hills Third rate Soil
Valley land First rate

Township 30 N R 25 W. 6th P.M.

	North between Sections 13 and 14
	Va 13° [illegible] E
100	Leave Valley and enter hills bs. NW & SE
4000	Deposited Charred Stake raised Mound of earth 2½ ft high from pits 24 x 18 x 12 in deep for ¼ Sec Cor
5000	Leave hills and enter valley bs NW & SE
7200	Leave Valley and enter hills bs NW & SE
8000	Deposited Charred Stake, raised Mound of earth 2½ ft high from pits 24 x 18 x 12 in deep for Corner to Sections 11, 12, 13 and 14

Land hills Thirdrate
Valley land Secondrate

X

Township 30 N R 25 W. 6th P.M.

	East on a random line between Sections 12 and 13"
	Va 13° 25' E
4000	Set temporary ¼ Sec Cor
7978	Intersected the East Boundary of the Township 10 links North of the Corner to Sections 12 and 13 from which Corner I run North 89° 56' West on a true line between Sections 12 and 13°
	Va 13° 25' E
3989	Deposited Charred Stake raised Mound of earth 2½ ft high from pits 24 x 18 x 12 in deep for ¼ Sec Cor
7978	The Corner to Secs. 11, 12, 13 and 14

Surface - rolling
Land hills
Thirdrate Soil

Township 30 N R 25 W. 6th P.M.

North between Sections 11 and 12

Va 13° 40' E

4000 Deposited Charred Stake raised Mound of earth 2½ ft high from pits 24 x 18 x 12 in deep for ¼ Sec Cor

8000 Deposited Charred Stake raised Mound of earth 2½ ft high from pits 24 x 18 x 12 in deep for corner to Secs. 1. 2. 11 and 12

Sand hills

Fourth rate

Township 30 N R. 25 W. 6th P.M.

East on a random line between Sections 1 and 12

Va 13° 25' E

4000 Set temporary ¼ Sec Cor

4200 Leave hills and Enter Valley bis N E & S W

7966 Intersected the East Boundary of the Township 16 links North of the Corner to Sections 1 and 12 from which Corner I run North 89° 53' West on a true line between Sections 1 and 12

Va 13° 25' E

3983 Deposited Charred Stake raised Mound of Earth 2½ ft high from pits 24 x 18 x 12 in deep for ¼ Sec Cor

7966 The Corner to Secs.

Valley land Secondrate

Hills Sandy Thirdrate

Township 30 N. R. 25 W. 6th P.M.

North on a random line between Sections 1 and 2
Va 13° 40' E

2400 Leave ~~Valley~~ hills and enter ~~hills~~ Valley brs N.W. S.E.
3300 Drain Course S.E.
4000 Set temporary 1/4 Sec Cor
4100 Leave Valley and enter hills brs N.W. S.E.
8002 Intersected the North Boundary of the Township 29 links East of the Corner to Secs. 1 and 2 from which Corner Grim South 12' East on a true line between Sections 1 and 2
Va 13° 40' E
4002 Deposited Charred Stake raised Mound of Earth 2 1/2 ft high from pits 24 x 18 x 12 in deep for 1/4 Sec Cor
8002 The Corner to Sections 1, 2, 11 and 12

Valley land undulating
Secondrate
Hills Thirdrate
May 17th 1875

Township 30 N. R. 25 W. 6th P.M.

North between Sections 34 and 35
Va 13° 45' E
2500 Slough Course S.E.
3400 Leave Valley and enter hills brs. N.W. S.E.
4000 Deposited Charred Stake raised Mound of earth 2 1/2 ft high from pits 24 x 18 x 12 in deep for 1/4 Sec Cor.
8000 Deposited Charred Stake raised Mound of earth 2 1/2 ft high from pits 24 x 18 x 12 in deep for Corner to Secs 26. 27. 34 and 35

Land hills Thirdrate Soil

Valley land undulating
dark Sandy soil
Secondrate

Township 30 N R 25 W. 6th PM

	East on a random line between Sections 26 and 35 Va 13° 30' E
2500	Leave hills and Enter Valley brs. NW-SE
4000	Set temporary 1/4 Sec Cor
4500	Slough Course S.E.
6100	Leave Valley and enter hills brs NW SE
8024	Intersected N and S. line 26 links North of the Corner to Sections 25. 26. 35 and 36 from which Corner I run North 89° 49' 50" West on a true line between Sections 26 and 35 Va 13° 30' E
4012	Deposited Charred Stake raised Mound of Earth 2 1/2 ft high from pits 24 x 18 x 12 in deep for Corner 1/4 Sec Cor
8024	The Corner to Secs. 26. 27. 34 and 35

Sand hills Thirdrate
Valley level, marshy
Thirdrate

Township 30 N. R. 25 W. 6th PM

	North between Sections 26 and 27 Va 13° 48' E
600	Leave hills and Enter Valley brs. NW-SE
1700	Same Slough Course S.E.
3800	Leave Valley and Enter hills brs. NW SE
4000	Deposited Charred Stake raised Mound of earth 2 1/2 ft high from pits 24 x 18 x 12 in deep for 1/4 Sec Cor
8000	Deposited Charred stake raised Mound of earth 2 1/2 ft high from pits 24 x 18 x 12 in deep for Corner to Secs. 22. 23 26 and 27

Sand hills Thirdrate
Valley land gently undulating, dark sandy soil
First rate

Township 30 N. R. 25 W. 6th P.M.

	East on a random line between Sections 23 and 26 Va 13° 25' E
4000	Leave company 1/4 Sec. Cor.
8038	Intersected the N and S line 26 links North of the Corner to Sections 23. 24. 25 and 26 from which Corner I run North 89° 49' West on a true line between Sections 23 and 26 Va 13° 25' E
4019	Deposited charred Stake raised Mound of earth 2½ ft high from pits 24 x 18 x 12 in deep for 1/4 Sec Cor
8038	The Cor to Sec. 22. 23. 26 & 27

Surface rolling
Sandhills
Third rate

Township 30 N. R. 25 W. 6th P.M.

	North between Sections 22 and 23 Va 13° 40' E
3600	Leave hills and enter Valley N 85 W
4000	Deposited charred Stake and raised Mound of earth 2½ ft high from pits 24 x 18 x 12 in deep for 1/4 Sec Cor
8000	Deposited charred Stake raised Mound of earth 2½ ft high from pits 24 x 18 x 12 in for Corner to Sections 14. 15. 22 and 23

Sand hills Third rate Soil

Valley land, gently undulating dark sandy soil
Third rate

Township 30 N. R. 25 W. 6th P.M.

East on a random line between Sections 14 and 23
Va 13° 25' E

315	Creek 20 links wide runs S.E.
645	Same Creek 50 links wide runs N.E
1030	Same Creek 20 links wide runs S.E.
4000	Set temporary 1/4 Sec. Cor.
8006'	Intersected the N. and S. line 13 links North of the Corner to Sections 13, 14, 23 and 24 from which Corner I run North 89° 55' West on a true line between Sections 14 and 23
	Va 13° 25' E
4003	Deposited charred stake raised mound of earth 2½ ft high from pits 24 x 18 x 12 in deep for 1/4 Sec. Cor.
8006	The Corner to Sections 14, 15, 22 and 23

Surface undulating
Soil dark sandy soil
First rate

Township 30 N R 25 W. 6th P.M.

North between Sections 14 and 15
Va 13° 45' E

880	Same Creek 10 links wide runs N.E
3850	Leave valley and enter hills bs. N.W. and S.E.
4000	Deposited charred stake raised mound of earth 2½ feet high from pits 24 x 18 x 12 in deep for 1/4 Sec. Cor.
8000	Deposited charred stake raised mound of earth 2½ ft high from pits 24 x 18 x 12 in deep for Corner to Sections 10, 11, 14 and 15

Sand hills Third rate Soil

Valley undulating dark sandy Second rate

Township 30 N R. 25 W 6 P M

	East on a random line between Sections 11 and 14 Va 13° 30' E
700	Leave hills and Enter Valley bis N W & S E
4000	Set temporary 1/4 Sec Cor
5900	Slough Course S.
6100	Same Slough Co N.E.
6450	Same Slough Co S.
7500	Leave Valley and enter Sand hills bis N W & S E
8008	Intersected the N and S line 21 links north of the Corner to Sections 11, 12, 13 and 14 from which Corner I run North 89 5 2' West on a true line between Sections 11 and 14 Va 13° 30' E
4004	Deported Charred Stake raised Mound of Earth 2 1/2 ft high from pits 24 x 18 x 12 in deep for 1/4 Sec Cor
8008	The Corner to Sections 10, 11 14 and 15
	Sand hills Thirdrate Soil Valley Secondrate Soil

Township 30 N R 25 W 6th P M

	North between Sections 10 and 11 Va 13° 45' E
300	Leave hills and enter Valley bis. E and W
1800	Same Slough Co S.E.
4000	Deported Charred Stake raised Mound of earth 2 1/2 ft high from pits 24 x 18 x 12 in deep for 1/4 Sec Cor
5800	Leave Valley and enter hills bis N W & S E
8000	Deported Charred Stake raised Mound of earth 2 1/2 ft high from pits 24 x 18 x 12 in deep for Corner to Sections 2, 3, 10 and 11
	Valley undulating dark Sandy Soil Secondrate Sand hills Thirdrate

Township 30 N R 25 W 6th P.M.

East on a random line between Sections 2 and 11
Va 13°35' E

4000 Set temporary 1/4 Sec Cor
8030 Intersected the N and S line 32 links North of the Corner to Sections 1. 2. 11 and 12 from which Corner I run North 89° 46' West on a true line between Sections 10 and 11
Va 13° 35

4015 Deposited charred stake raised mound of earth 2 1/2 ft high from pits 18 x 24 x 12 in deep for 1/4 Sec Cor
8030 The Corner to Secs. 2. 3. 10 and 11

Surface, rolling Sand hills Third rate

Township 30 N R. 25 W. 6th P.M.

North on a random line between Sections 2 and 3
Va 13° 45' E

4000 Set temporary 1/4 Sec Cor
7000 Leave Sand hills and enter valley land
7995 Intersected the North Boundary of the Township 35 links East of the Corner to Sections 2 and 3 from which Corner I run South 15' East on a true line between Sections 2 and 3
Va 13° 45' E

3995 Deposited charred stake raised mound of earth 2 1/2 ft high from pits 24 x 18 x 12 in deep for 1/4 Sec Cor.
7995 The Corner to Sections 2. 3. 10 and 11

Sand hills Third rate
Valley land Second rate

Township 30 N R 25 W 6th Pl

North between Sections 33 and 34
Va 13° 45' E

2200 Slough Course N.E.
4000 Deposited Charred Stake raised mound of earth 2½ ft high from pits 24 x 18 x 12 in deep for ¼ Sec. Cor.
6800 Leave valley and enter Sandhills bro. N.W. and S.E.
8000 Deposited Charred Stake raised mound of earth 2½ ft high from pits 24 x 18 x 12 in deep for Corner to Sections 27. 28, 33 and 34

Valley land gently undulating, dark sandy soil First rate. Tall grass Hills sandy Thirdrate
May 18th 1875

Township 30 N. R 25 W 6th Pl

East on a random line between Sections 27 and 34
Va 13° 25' E

4000 Lot temporary ¼ Sec Cor
7988 Intersected N. and S. line 16 links North of the Corner to Sections 26 27. 34 and 35 from which Corner I run North 89 ~~34~~ 53' West on a true line between Sections 27 and 34
Va 13° 25' E

3994 Deposited Charred Stake raised mound of earth 2½ ft high from pits 24 x 18 x 12 in deep for ¼ Sec. Cor.
7988 The Corner to Sections 27. 28 33 and 34

Surface low rolling Sandhills Thirdrate Soil

Township 30 N. R. 25 W 6th P.M.

	North between Sections 27 and 28 Va 13° 48' E
2600	Leave hills and enter valley brs E & W.
4000	Deposited charred stake raised mound of earth 2½ ft high from pits 24 x 18 x 12 in deep for ¼ Sec Cor
8000	Deposited charred stake raised mound of earth 2½ from pits 24 x 18 x 12 in deep for Corner to Sections 21, 22 27 and 28
	Sand hills Third rate
	Valley land, black sandy soil tall grass First rate

Township 30 N. R. 25 W 6th P.M.

	East on a random line between sections 22 and 27 Va 13° 25' E
3000	Leave valley and enter sand hills bears N. and S.
4000	Set temporary ¼ Sec Cor
8014	Intersected the N and S. line 13 links North of the Corner to Sections 22, 23, 26 and 27 from which Corner I run North 89° 54' West on a true line between Sections 22 and 27 Va 13° 25' E
4007	Deposited charred stake raised mound of earth 2½ ft high from pits 24 x 18 x 12 in deep for ¼ Sec Cor
8014	The Corner to Sections 21, 22, 27 and 28
	Valley land undulating dark sandy soil First rate
	Sand hills Third rate

Township 30 N. R 25 W 6th P.M.

	North between Sections 21 and 22
	Va 13° 48' E
870	Creek 20 links wide runs East
4000	Deposited charred stake raised
	mound of earth 2½ ft high
	from pits 24 x 18 x 12 in deep
	for 1/4 Sec Cor
8000	Deposited charred stake
	raised mound of earth 2½
	ft high from pits 24 x 18
	x 12 in deep for corner to
	sections 15, 16, 21 and 22
	Valley land undulating
	dark sandy soil First rate

Township 30 N. R 25 6th P.M.

	Approx a random line
	between sections 15 and 22
	Va 13° 25' E
4000	Set temporary 1/4 Sec Cor
5430	Crossed creek 20 links wide runs N.E.
8020	Intersected N and S line
	8 links North of the corner to
	sections 14, 15, 22 and 23 from
	which corner I run
	North 89° 57' West on a true line
	between sections 15 and 22
	Va 13° 25' E
4010	Deposited charred stake
	raised mound of earth 2½ ft
	high from pits 24 x 18 x 12 in
	deep for 1/4 Sec Cor.
8020	The corner to sections 15, 16
	21 and 22
	Valley land level, dark
	sandy soil First rate

Township 30 N R 25 W 6th PM

North between Sections 15 and 16

Va 13° 45' E

4000 Deposited charred stake raised mound of earth 2½ ft high from pits 24 x 18 x 12 in deep for ¼ Sec Cor

6000 Leave valley and enter sand hills brs N.E. and N.W.

8000 Deposited charred stake raised mound of earth 2½ ft high from pits 24 x 18 x 12 in deep for corner to Sections 9, 10, 15 and 16

Valley land level
First rate
Sand hills Third rate

Township 30 N R 25 W 6th P.M.

East on a random line between Sections 10 and 15

Va 13° 25' E

4000 Left temporary ¼ Sec Cor

7280 Slough course East

8010 Intersected the N and S line 13 links north of the corner to Sections 10, 11, 14 and 15 from which corner I run North 89° 54' West on a true line between Sections 10 and 15

Va 13° 25' E

4055 Deposited charred stake raised mound of earth 2½ ft high from pits 24 x 18 x 12 in deep for ¼ Sec Cor

8010 The corner to Sections 9, 10, 15 and 16

Surface low rolling
Sand hills Third rate

Township 30 N R 25 W 6th PM

North between Sections 9 and 10
Va 13° 48' E

3000 Leave hills and enter Valley
bears E and W.

4000 Deposited Charred Stake
raised mound of earth 2½
ft high from pits 24x18x12
in deep for 1/4 Sec Cor

4700 Leave valley and enter Sand
hills brs E. and W.

8000 Deposited Charred Stake
raised mound of earth 2½
ft high from pits 24x18x12
in deep for Corner to Sections
3. 4. 9 and 10

Valley land, undulating
First rate
Sand hills Third rate

Township 30 N. R 25 W. 6 PM

East on a random line
between Sections 3 and 10
Va 13° 25' E

4000 Set temporary 1/4 Sec Cor

8018 Intersected the ~~North Boundary~~ N and S line
of ~~4~~ Links North of the Corner to
Sections 2. 3. 10 and 11 from which
Corner I run
North 89 58' West on a true line
between Sections 3 and 10
Va 13° 25' E

4009 Deposited Charred Stake raised
mound of earth 2½ ft high from
pits 24x18x12 in deep for 1/4 Sec. Cor.
The Corner to Sections 3. 4. 9 and 10

80.18 Sec. Cor. to Sec. 3. 4. 9 & 10

Rolling Sand hills
Third rate

Township 30 N. R. 25 W. 6th P.M.

North on a random line between Sections 3 and 4
Va 13° 50' E

4000 Set temporary 1/4 Sec. Cor.

5100 Leave Sandhills and Enter Valley bos N.E and S.W.

7982 Intersected the North Boundary of the Township 30 lks East of the Corner to Sections 3 and 4 from which Corner True

South 13' East on a true line between Sections 3 and 4
Va 13° 50' E

3982 Deported Charred Stake raised Mound of earth 2½ ft high from pits 24 x 18 x 12 in deep for 1/4 Sec Cor

7982 The Corner to Sections 3. 4 9 and 10

Sandhills Third rate
Valley undulating dark sandy soil, Tall grass
First rate

Township 30 N. R. 25 W. 6th P.M.

North between Sections 32 and 33
Va 13° 48' E

4000 Deported Charred Stake raised Mound of earth 2½ ft high from pits 24 x 18 x 12 in deep for 1/4 Sec. Cor.

8000 Deported Charred Stake raised Mound of earth 2½ ft high from pits 24 x 18 x 12 in deep for Corner to Sections 28. 29. 32 and 32

Valley land, Gently undulating, dark sandy soil Tall grass. First rate

Township 30 N. R 25 W 6th PM

	East on a random line between Sections 28 and 33 Va 13°30' E
1100	Leave Valley and enter Sandhills bears N. W. & S E
4000	Set temporary 1/4 Lee Cor
7972	Intersected the N. and S line 16 links North of the Corner to Sections 27. 28. 33 and 34 from which Corner I run North 89° 53' West on a true line between Sections 28 and 33 Va 13° 30' E
3986	Deposited Charred Stake raised mound of earth 2½ ft high from pits 24 x 18 x 12 in deep for 1/4 Lee Cor
74.72	The Corner to Lees 28. 29. 32 and 33
	Valley land First rate Sandhills Third rate

Township 30 N. R 25 W 6th PM

	North between Sections 28 and 29 Va 13° 48' E
2050	Leave Valley and enter Sandhills brs. N W and S E
4000	Deposited Charred Stake raised Mound of earth 2½ ft high from pits 24 x 18 x 12 in deep for 1/4 Sec Cor
5200	Leave hills and Enter Valley bears E, and W.
8000	Deposited Charred Stake raised mound of earth 2½ ft high from pits 24 x 18 x 12 in deep for Corner to Sections 20. 21. 28 and 29
	Sandhills Third rate Valley land First rate

May 19th 1875

Township 30 N. R. 25 W 6th Pl.

	East on random line between Sections 21 and 28 Va 13° 30' E
85	Creek 15 links wide runs South
3750	Same Creek 14 links wide runs N.E.
4000	Set temporary 1/4 Sec Cor
5340	Same Creek 15 links wide runs S.E.
7620	Same Creek 15 links wide runs N.E.
7996	Intersected the N. and S. line 8 links north of the Corner to Sections 21. 22. 27 and 28 from which Corner I run North 8957' West on true line between Sections 21 and 28 Va 13° 30' E
3998	Deposited Charred Stake raised Mound of earth 2½ ft high from pits 24 x 18 x 12 in deep for 1/4 Sec Cor
7996	The Corner to Secs. 20. 21. 28 and 29

Surface undulating dark sandy soil
Second rate

Township 30 N. R. 25 W. 6th Pl.

	North between Sections 20 and 21 Va 13° 49' E
205	Same Creek 15 links wide runs E.
300	Leave Valley and enter Sandhills bears E and W.
4000	Deposited Charred Stake raised Mound of earth 2½ ft high from pits 24 x 18 x 12 in deep for 1/4 Sec Cor
7000	Leave hills and enter Valley brs N.W. and S.E.
8000	Deposited Charred Stake raised mound of earth 2½ feet high from pits 24 x 18 x 12 in deep for Corner to Sections 16. 17. 28 and 21

Valley land. dark soil
Tall grass
First rate

Township 30 N. R. 25 W. 6th P.M.

East on a random line between Sections 16 and 21
Va 13° 35' E

3000 Leave valley and enter hills bs N 65 S
4000 Set temporary 1/4 Sec Cor
5200 Leave hills and enter valley bs N 22½ S
8004 Intersected the N and S. line 12 links North of the Corner to Sections. 15. 16. 21 and 22 from which Corner bears North 89° 55' West on a true line
Va 13° 35' E
4002 Deposited charred stake raised mound of earth 2½ ft. high from pits 24 x 18 x 12 in deep for 1/4 Sec Cor
8004 The Corner to Sections. 16. 17. 20 and 21

Valley land, dark soil
Tall grass First rate
Sand hills Third rate

Township 30 N R. 25 W 6th P.M.

North between Sections 16 and 17
Va 13° 50' E.

3960 ~~Leave~~ Small sedgy pond
4000 Deposited charred stake raised mound of earth 2½ ft. high from pits 24 x 18 x 12 in deep for 1/4 Sec Cor
4120 Leave pond bs N 70 S E
4730 Slough course East
8000 Deposited charred stake raised mound of earth 2½ ft. high from pits 24 x 18 x 12 in. deep for Corner to Sections 8. 9. 16. & 17

Valley land, Gently undulating
Dark sandy soil
Some good hay land
in South 40 Chains
Soil First rate

Township 30 N. R. 25 W 6th P.M.

	East on a random line between Sections 9 and 16 Va 13° 36' E
3500	Leave valley and enter hills bs N 88 E
4000	Set temporary 1/4 Sec cor
8014	Intersected the N. and S. line 5 links North of the Corner to Sections 9. 10. 15 and 16 from which Corner Iron North 89° 58' West on a true line between Sections 9 and 16 Va 13° 36' E
4007	Deposited Charred Stake raised mound of earth 2½ ft high from pits 24 x 18 x 12 in deep for 1/4 Sec Cor
8014	The Corner to Sections. 8. 9. 16 and 17
	Valley undulating Second rate
	Hills Third rate

Township 30 N. R. 25 W 6th P.M.

	South ~~East~~ between Sections 8 and 9 Va 13° 52' E
2500	Leave Valley and enter Sand hills bs E and W
4000	Deposited Charred Stake raised mound of earth 2½ ft from pits 24 x 18 x 12 in deep for 1/4 Sec Cor
6500	Leave hills and enter Valley bs E and W
8000	Deposited Charred Stake raised mound of earth 2½ ft high from pits 24 x 18 x 12 in deep for Corner to Sections 4. 5. 8 and 9
	South 25 chains dark soil First rate
	North 15 chains Second rate
	Balance Sand hills Third rate

Township 30 N R 25 W 6th Pm

		Course a random line between Sections 4 and 9. Va 13° 35' E
3	100	Leave Valley and Enter Sand ridge bes N and S.
40		
80	900	Leave ridge and enter Valley bears N and S
	3800	Leave Valley and enter hills bears N, and S.
	4000	Set temporary 1/4 Sec Cor
	8028	Intersected the N and S line 13 links north of the Corner to Sections 3. 4. 9 and 10 from which Corner I run North 89° 54' West on a true line Va 13° 35' E
4		
8	4014	Deposited charred Stake raised Mound of earth 2½ ft high from pits 24 x 18 x 12 dug for 1/4 Sec Cor
	8028	The Corner to Sections. 4. 5 8 and. 9
		Valley undulating Second rate Hills Third rate

Township 30 N. R. 25 W 6th Pm

		North on a random line between Sections 4 and 5 Va 13° 55' E
	200	Leave Valley and enter Sandhills bes S E and N W.
	4000	Set temporary 1/4 Sec Cor
	4100	Leave hills and enter Valley bears N W and S E.
	7988	Intersected the North Boundary of the Township 18 links east of the Corner to Sections 4 and 5 from which Corner I run South 8' East on a true line between Sections 4 and 5 Va 13° 55' E
	3988	Deposited charred Stake raised mound of earth 2½ ft high from pits 24 x 18 x 12 in dug for 1/4 Sec Cor
	7988	The Corner to Sections 3. 9. 4 and 5
		Sandhills Third rate, Valley land Fourth rate

Township 30 N. R 25 W 6th Pl

	North between Sections 31 and
	Va 13° 48' E
4000	Deposited Charred Stake raised mound of earth 2½ ft high from pits 24x18 x12 in deep for ¼ Sec Cor
8000	Deposited Charred Stake raised Mound of earth 2½ ft high from pits 24x18x12 in deep for Corner to Sections 29. 30. 31 and 32
	Surface rolling, Sand hills Thirdrate

35
40
80
40
80

Township 30 N. R 25 W 6th Pl

	East on a random line between Sections 29 and 32
	Va 13° 35' E
4000	Set temporary ¼ Sec Cor
5200	Leave hills and Enter Valley bw N and S E
7978	Intersected the N. and S. line 5 links North of the Corner to Sections 28. 29. 32 and 33 from which Corner I run North 89° 58' West on a true line between Sections 29 and 32
	Va 13° 35' E
3989	Deposited Charred Stake raised Mound of earth 2½ ft high from pits 24x18x12 in deep for ¼ Sec Cor
7978	The Corner to Sections 29. 30. 31 and 32
	Valley land First rate Sand hills Thirdrate

Township 30 N. R 25 W 6th P.M.

		West on a random line between Sections 30 and 31
		Va 13° 38' E
35	1700	Leave hills and Enter Valley bis N.S.
40	4000	Set temporary 1/4 Sec Cor
80	7830	Intersected the West Boundary of the Township 16 links South of the Corner to Sections 30 and 31 from which Corner Run South 89° 51' East on a true line between Sections 30 and 31
		Va 13° 38'
40	3830	Deposited Charred Stake raised Mound of earth 2½ ft high from pits 24 x 18 x 12 in deep for 1/4 Sec Cor
80	7830	The Corner to Sections 29. 30 31 and 32
		Land hills Thirdrate
		Valley land dark soil good grass First rate

Township 30 N. R 25 W 6th P.M.

	North between Sections 29 and 30
	Va 13° 48' E
2000	Leave hills and enter Valley bis. E and W
4000	Deposited Charred Stake raised Mound of earth 2½ ft high from pits 24 x 18 x 12 in deep for 1/4 Sec Cor
5595	Creek 30 links wide runs S.E.
8000	Deposited Charred Stake raised Mound of earth 2½ ft from pits 24 x 18 x 12 in deep for Corner to Sections 19. 20. 29 and 30
	Valley land undulating dark sandy soil First rate
	Land hills Thirdrate

Township 30 N. R. 25 W 6th P.M.

		East on a random line between Sections 20 and 29 Va 13° 35' E
35	2240	Slough 60 links wide Course S.E.
40	4000	Set temporary 1/4 Sec Cor
80	7660	Dam Creek 20 links wide runs North
	8006	Intersected the N and S line 13 links North of the Corner to Sections 20, 21, 28 and 29 from which Corner Drew North 89° 55' West on a true line
40		between Sections 20 and 29 Va 13° 35' E
	4003	Deposited Charred Stake raised mound of earth
80		2½ ft high from pits 24 x 18 x 12 in deep for 1/4 Sec Cor
	8006	The Corner to Sections 19, 20, 29 and 30

Surface undulating
Soil Second rate

May 25th 1875

Township 30 N. R. 25 W 6th P.M.

	West on a random line between Sections 19 and 30 Va 13° 38' E
1700	Leave valley and enter hills trs N. and S.
4000	Set temporary 1/4 Sec Cor
6000	Leave hills and enter valley trs N. and S.
7855	Intersected the West Boundary 5 links north of the Corner to Sections 19 and 30 from which Corner Drew North 89° 58' East on a true line between Sections 19 and 30 Va 13° 38' E
3855	Deposited Charred Stake raised mound of earth 2½ ft. high from pits 24 x 18 x 12 in deep for 1/4 Sec. Cor
7855	The Corner to Sections 19, 20, 29 and 30

Valley land dark sandy soil
First-rate
Sandhills
Third rate

Township 30 N. R 25 W. 6th P.M.

	North between Sections 19 and 20
	Va 13° 48' E
4000	Deported Charred Stake
35	raised mound of earth 2½ ft
40	high from pits 24 x 18 x 12
80	in deep for 1/4 Sec Cor
5000	Slough Course East
8000	Deported Charred Stake
	raised mound of earth 2½
	ft high from pits 24 x 18 x 12
	in deep for corner to sec-
	tions 17. 18. 19 and 20
40	
80	
	Valley land. undulating
	dark sandy soil First rate
	Hills Sandy Thirdrate

Township 30 N. R. 25 W 6th P.M.

	East on a random line between
	Sections 17 and 20
	Va 13° 38' E
1700	Leave Valley and enter sand hills bss N 58
4000	Set temporary 1/4 Sec Cor
~~5000~~	~~Slough Co. East~~
6400	Leave hills and enter Valley N W and S. E
7976	Intersected the N and S line
	11 North of the Corner to Sections
	16. 17. 20 and 21 from which Corner
	Drum
	North 89° 56' West on a true line
	between Sections 17 and 20
	Va 13° 38' E
3988	Deported Charred Stake raised
	Mound of earth 2½ ft high
	from pits 24 x 18 x 12 in deep
	for 1/4 Sec Cor
7976	The Corner to Sections 17. 18. 19 and 20
	Valley land Black soil
	First rate
	Sand hills Thirdrate

Township 30 N. R 25 W 6th PM

		West on a random line between Sections 18 and 19 Va 13° 38' E.
36	4000	Left temporary 1/4 Sec Cor.
40	7856	Intersected the West Boundary
80		of the Township 4 links North of the Corner to Sections 18 and 19 from which Corner I run North 89° 58' East on a true line between Sections 18 and 19 Va 13° 38' E
	3856	Deposited Charred Stake
40		raised Mound of earth 2½ ft high from pits 24 x 18 x 12 in deep for 1/4 Sec Cor
	7856	The Corner to Sections. 17. 18. 19 and 20
80		

Surface gently undulating, dark sandy soil
First rate

Township 30 N R 25 W 6th PM

	North between Sections 17 and 18 Va 13° 50' E
205	Slough course West
2940	Same Slough course East
3280	Same Slough course N. W.
4000	Deposited Charred Stake raised Mound of earth 2½ ft high from pits 24 x 18 x 12 in deep for 1/4 Sec Cor
7750	Leave Valley and enter Sand hills on E. side
8000	Deposited Charred Stake raised Mound of earth 2½ ft high from pits 24 x 18 x 12 in deep for Corner to Sections 7. 8. 17 and 18

Valley land. undulating dark sandy soil
First rate
Hills Third rate

Township 30 N R 25 W. 6th Prin

		East on a random line between Sections 8 and 17 Va 13° 38' E
36	4000	Set temporary 1/4 Sec Cor
40	4500	Leave hills and enter valley bears N.W. and S.E.
80		
	7992	Intersected the N end S line 27 links north of the Corner to Sections 8. 9. 16 and 17 from which Corner Iron North 89° 48 West on a true line between Sections 8 and 17 Va 13° 38' E
40		
	3996	Deposited Charred Stake raised Mound of earth 2 1/2 ft high from pits 24 x 18 x 12 in deep for 1/4 Sec Cor
80		
	7992	The Corner to Sections 7. 8. 17 and 18

Valley land Second rate
Foot hills Third rate

Township 30 N. R 25 W 6th Prin

	West on a random line between Sections 7 and 18 Va 13° 35' E
2500	Leave foot hills and enter valley bears N.W. and S.E.
4000	Set temporary 1/4 Sec Cor
7864	Intersected the West Boundary of the Township 32 links north of the Corner to Sections 7 and 18 from which Corner Iron North 89° 46' East on a true line between Sections 7 and 18 Va 13° 35' E
3864	Deposited Charred Stake raised Mound of earth 2 1/2 ft high from pits 24 x 18 x 12 in deep for ~~Corner to Sections~~ 1/4 Sec Cor
7864	The Corner to Sections 7. 8. 17 and 18

Foot hills Third rate
Valley land Second rate

Township 30 N R 25 W. 6th Pl.

	North between Sections 7 and 8
	Va 13° 50' E
4000	Deposited Charred Stake
	raised mound of earth 2½ ft
	from pits 24 x 18 x 12 in
	deep for ¼ Sec Cor
8000	Deposited Charred Stake
	raised mound of earth 2½
	ft high from pits 24 x 18 x 12
	in deep for Corner to Sections
	5, 6, 7 and 8

Surface rolling Land hills
Thirdrate

Township 30 N R. 25 W. 6th Pl.

	East on a random line between
	Sections 5 and 8
	Va 13° 40' E
4000	Set temporary ¼ Sec. Cor
4700	Scave hills and Entre Valley bet N W and S E
7996	Intersected the N and S. line 21
	links north of the Corner to Sections
	4, 5, 8 and 9 from which Corner
	True
	North 89° 51' West on a true line
	between Sections 5 and 8
	Va 13° 40' E
3998	Deposited Charred Stake raised
	mound of earth 2½ ft high
	from pits 24 x 18 x 12 in deep
	for ¼ Sec Cor
7996	The Corner to Sections 5, 6, 7 and 8

Land hills Thirdrate
Valley Secondrate

Township 30 N R 25 W 6th P.M.

West on a random line between Sections 6 and 7
Va 13° 40' E

35	1700	Leave hills and enter Valley bis. N.E. and S.W.
40	4000	Set temporary 1/4 Sec Cor
80	6700	Leave Valley and enter hills bis N.W. and S.E.
	7875	Intersected the West Boundary of the Township 19 links North of the Corner to Sections 6 and 7 from which Corner True
		North 89° 52' East on a true line between Sections 6 and 7
40		Va 13° 40' E
	3875	Deposited Charred Stake raised mound of earth 2½ ft high from pits 24 x 18 x 12 in deep for 1/4 Sec Cor
80		
	7875	The Corner to Sections 5. 6. 7 and 8

Valley Second rate
Hills Third rate

Township 30 N. R 25 W. 6th P.M.

North on a random line between Sections 5 and 6
Va 13 55' E

2700	Leave hills and enter Valley bis E. and W.
4000	Set Temporary 1/4 Sec Cor
5295	Slough Course East
7995	Intersected the North Boundary of the Township 21 links East of the Corner to Sections 5 and 6 from which Corner True South 9' East on a true line between Sections 5 and 6
	Va 13° 55' E
3995	Deposited Charred Stake raised mound of earth 2½ ft high from pits 24 x 18 x 12 in deep for 1/4 Sec Cor
7995	The Corner to Sections 5. 6. 7 and 8

Valley land, Level
First rate
Hills Third rate
May 21st 1875

General Description

The Surface in this Township is rolling sand hills and broad valleys
36 of rich black sandy soil
40 producing rank growths
80 of grass suitable for hay
These valleys are generally level or flat permitting large quantities of water in rainy seasons to stand on the surface.
It has one stream of con-
40 stant running water which courses eastward through the centre
The Township is entirely
80 destitute of timber

List of Names

A list of the names of the individuals employed to assist in running, measuring or marking the lines and corners described in the foregoing field notes of Township No. 30 North of the Base line of Range No. 25 West of the 6th Principal Meridian, showing the respective capacities in which they acted:

35
40
80

40

Edward C. Simmons Chainman
Arthur G. Metcalf Chainman
Noah Baxter Cornerman
80 Francis M. Cushing Cornerman
Frank A. Webster Flagman

We hereby certify that we assisted Robert Harvey Deputy Surveyor in Subdividing Township No. 30 North of the Base line. Range No. 25 West of the 6th Principal Meridian, and that said Township has been in all respects to the best of our knowledge and belief well and faithfully surveyed and the boundary monuments planted according to the instructions of the Surveyor General, and of dimensions, character, construction and marking, and in the manner as specifically described in the foregoing field notes

Arthur G. Metcalf Chainman
Edward C. Simmons Chainman
Francis M. Cushing Cornerman
Noah Baxter Cornerman
Frank A. Webster Flagman

Subscribed and sworn to before the above named persons, before me this 27th day of May A.D. 1875

Thompson McNabb a Justice of the Peace in and for Howard County Nebraska

No.

I Robert Harvey Deputy Surveyor do Solemnly swear that in pursuance of a joint contract No. 86 wherein Nicholas J. Paul and Robert Harvey are Contractors with E. E. Cunningham Surveyor General for the District of Nebraska and Iowa bearing date the 21st day of October 1874. I have well faithfully and truly in my own proper person and in strict conformity to the Instructions furnished by the Surveyor General, the Surveying Manual and the Laws of the United States Surveyed all those parts or portions of Township No. 80 North of the Base Line of Range No 25 West of the 6th Principal Meridian in Nebraska, as are represented in the foregoing field Notes as having been surveyed under my direction and I do further Solemnly swear that all the Corners of said Survey have been Established and perpetuated in strict accordance with the Surveying Manual, printed Instructions and Special Instructions of the Surveyor General, of dimensions, character Constructions and Marking, and in the manner as specifically described in the foregoing field Notes and that the foregoing are the true and original field Notes of such Survey

Robert Harvey

Subscribed and Sworn to before me a Justice of the Peace in and for Howard County and State of Nebraska This twenty seventh day of May A.D 1875.

36
40
80
40
80

State of Nebraska } ss
Howard County }

I A. G. Kendall

36 County Clerk in and for said County
40 do hereby certify that Thompson
80 McNabb, is a Justice of the Peace
in and for said County. and that
his Official Bond has been duly
filed in my Office, and was duly
approved by the Commissioners
of said County. And I further certify
that his term of office commenc-
40 =ed on the 13th day of Oct 1874 and
Expires on the 1st day of January AD
1876 And that his signature to the
foregoing affidavits is genuine
80 Witness my hand and
Official Seal at St Paul Nebraska
this 7th day of July AD 1875

A. G. Kendall
County Clerk
Howard Co. Neb

Surveyor General's Office
Plattsmouth Neb.

The foregoing field notes of the survey
of the Subdivision lines of Township
No. 30 North of the Base Line of
Range No. 25 West of the 6th Principal
Meridian in the State of Nebraska
Executed by Robert Harney
under joint contract No. 86
bearing date October 21st 1874 in
the Month of May 1875 having
been critically examined the
necessary corrections and expla=
inations made the said field
notes and the surveys they
described are hereby approved

Jno. F. Clark
Surveyor General.

Town 31 Range 25 W

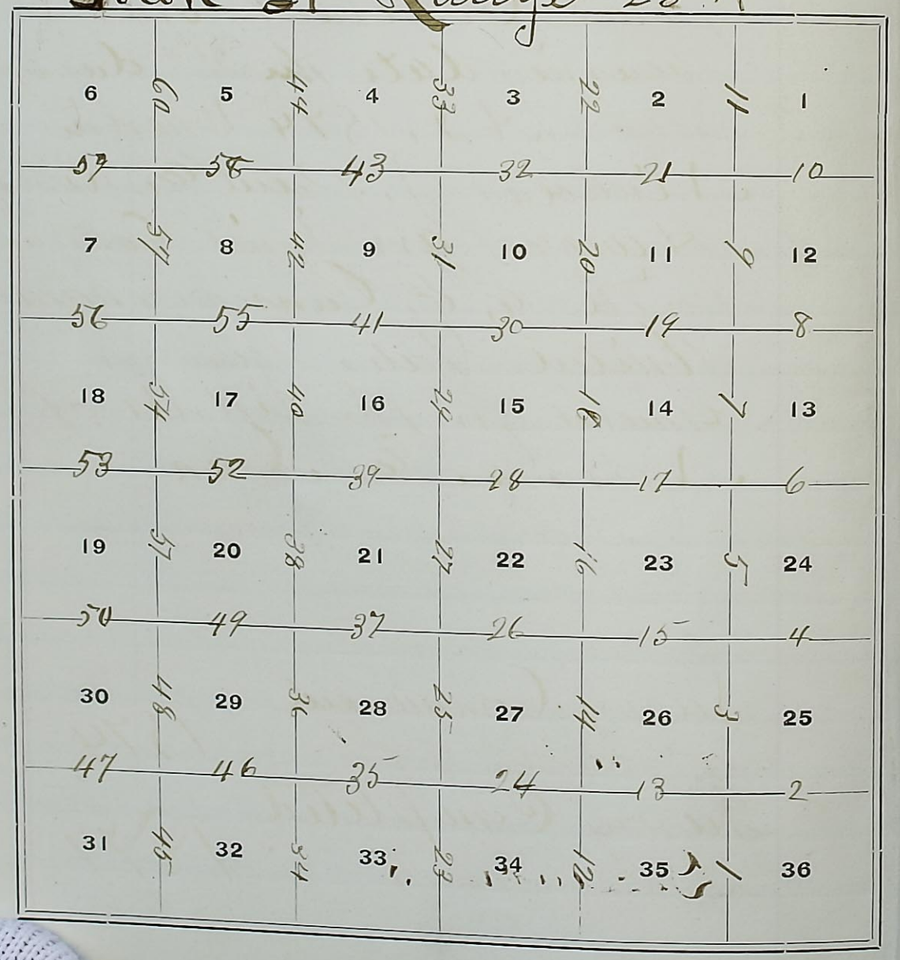

Field Notes of the Subdivisional Lines of Township No. 31 North of the Base Line of Range No. 25 West of the 6th Principal Meridian in the State of Nebraska Surveyed by Robert Harvey Deputy Surveyor, under Joint Contract No 86 bearing date the 21st day of October A.D. 1874 Wherein Nicholas J. Paul and Robert Harvey are Joint Contractors with E. E. Cunningham United States Surveyor General for the District of Nebraska and Iowa

Survey Commenced November 27th 1874
Survey Completed December 3d 1874

Town 31 Range 25 W

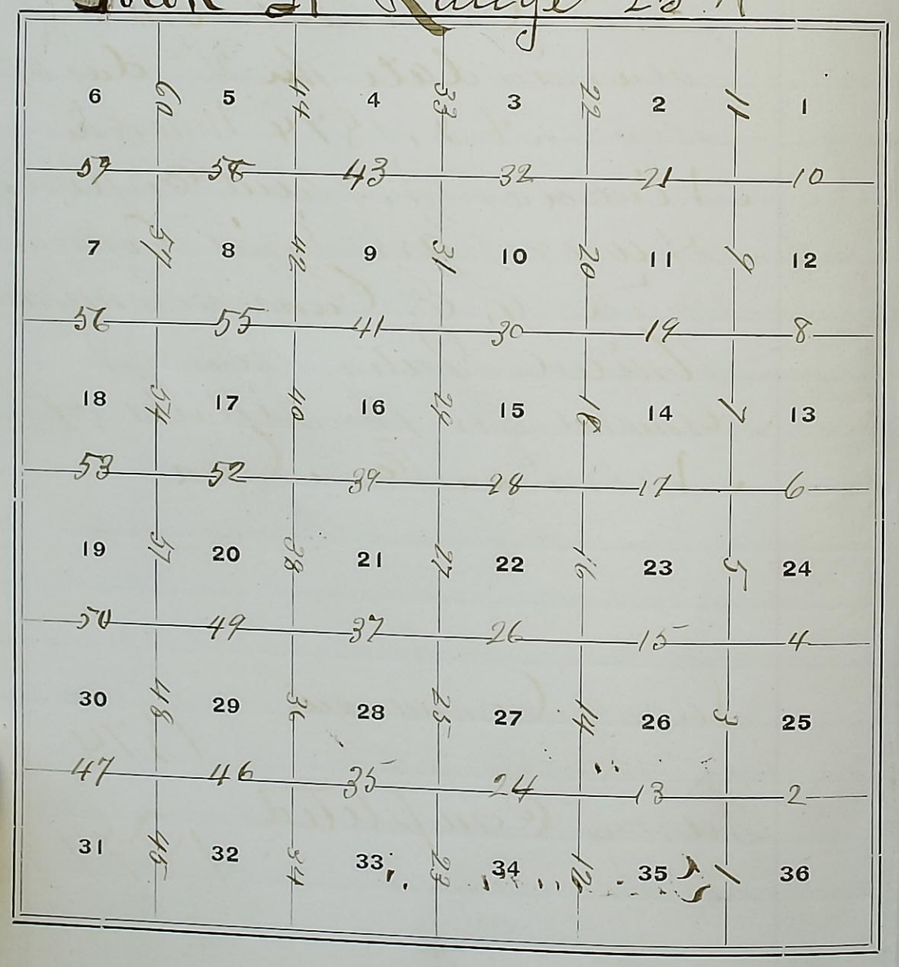

Field Notes of the Subdivisional Lines of Township No. 31 North of the Base Line of Range No. 25 West of the 6th Principal Meridian in the State of Nebraska Surveyed by Robert Harvey Deputy Surveyor, under joint Contract No 86 bearing date the 21st day of October A.D. 1874 wherein Nicholas J. Paul and Robert Harvey are joint Contractors with E. E. Cunningham United States Surveyor General for the District of Nebraska and Iowa

Survey Commenced November 27th 1874
Survey Completed December 3d 1874

(B)

Names and duties of Assistants

Thompson McNabb Chainman
George W. Ebler Chainman
George W. McMillin Moundman
Harvey Cornell Moundman
Ankeney Miller Flagman

(D)

To determine the proper adjustment of my compass for subdividing this Township I commence at the Corner to Townships 30 and 31 North R 24 and 25 on 3rd G. M. West, and run North on a blank line along the East Boundary of Section 36

Va 13° 39' E

4002 To a point 4 links West of the Corner
8005 To a point 9 links West of the Corner to Sections 25 and 36

To retrace this line or run parallel thereto My Compass must be adjusted to a Variation of 13° 35 East

Subdivision Commenced November 27th 1874

Township 31 N. R. 25 W. 6th P.M.

This Township being destitute of timber, and there being more Convenient, and stone not to be found. I deposite Charred Stake in each Corner.

From the Corner to Sections 1, 2, 35 and 36 on the South Boundary of the Township I run

North between Sections 35 and 36

Va 13° 35' E

2800 Leave hills and enter Valley Vrs E & W

4000 Deposited Charred Stake raised mound of earth 2½ ft high from pits 18 x 24 x 12 in deep for ¼ Sec cor

4500 Leave Valley and enter Sand hills Vrs. E & W

8000 Deposited Charred Stake raised mound of earth 2½ ft high from pits 18 x 24 x 12 in deep for Corner to Secs. 25, 26 3 and 36

Valley land dark soil Secondrate Hills Sandy Thirdrate

Township 31 N. R. 25 W. 6th P.M.

East on a random line between Sections 25 and 36

Va 13° 35' E

4000 Set temporary ¼ Sec. cor.

8002 Intersected the East Boundary of the Township at post Corner to Secs. 25 and 36 from which Corner I run

West on a true line between Sections 25 and 36

Va 13° 35' E

4001 Deposited Charred Stake raised mound of earth 2½ ft high for ¼ Sec cor

8002 The Corner to Secs. 25, 26, 35 and 36

Undulating Sand Knolls Soil Sandy Thirdrate

Township 31 N R 25 W 6th PM

North between Sections 25 & 26
Va 13° 35' E

39.40	Drain Cor in East
40.00	Deposited Charred Stake raised mound of earth 2½ ft high from pits 18 x 24 x 12 in deep for Witness Cor
80.00	Deposited Charred Stake raised mound of earth 2½ ft high from pits 18 x 24 x 12 in deep for ~~the Witness~~ Cor to Secs 23, 24, 25 & 26

Gently rolling Land
Hills
Soil Thirdrate

Township 31 N R 25 W 6th PM

East on a random line between Sections 24 and 25
Va 13° 35' E

40.00	Set temporary ¼ Sec Cor
74.96	Intersected the East Boundary of the Township 2 links south of the Cor to Secs 24 & 25 from which Corner I run South 89° 59' West on a true line between Sections 24 and 25
	Va 13° 35' E
34.98	Deposited Charred Stake raised mound of earth 2½ ft high from pits 18 x 24 x 12 in deep for Witness Cor
79.96	The Corner to Secs 23, 24, 25 & 26

Undulating Sandy Knolls
Soil Thirdrate

Township 29 N R 25 W 6th P M

North between Sections 23 and 24
Va 13° 33' E

4000 Deported Charred Stake
raised Mound of earth 2½ ft
high from pits 12 x 24 x 12 in
deep for 1/4 sec cor

6700 Leave Valley and enter Creek Valley
bears E & W

8000 Deported Charred Stake
raised mound of earth 2½ ft
high from pits 18 x 24 x 12 in
deep for corner to Secs
13, 14, 23 and 24

Sand hills Thirdrate
Valley dark soil
Secondrate

Township 29 N R 25 W 6th P M

East on a random line
between Sections 13 and 24
Va 13° 33' E

1465 Evergreen Creek 10 links wide
runs S.W.

1475 leave Valley and enter Sand hills bs N & S

4000 Set temporary 1/4 sec cor

7980 Intersected the East Boundary
of the Township 10 links South
of the Corner to Secs. 13 and 24 from
which Corner Iron
South 89° 56' West on a true line
between Sections 13 and 24
Va 13° 33' E

3990 Deported Charred Stake raised
mound of earth 2½ ft high
from pits 18 x 24 x 12 in deep
for 1/4 sec cor

7980 The Corner to Secs. 13, 14, 23 and 24

Valley Secondrate
Hills Thirdrate

Township 31 N R 25 W 6 P M

North between Sections 13 and 14
Va 13° 33' E

960 Evergreen Creek 5 links wide
runs E

4000 Deposited Charred Stake
raised mound of earth 2½
ft high from pits 18 x 24 x 12
in deep for ¼ Sec Cor

4700 Leave Valley and enter hills bs. E W

8000 Deposited Charred Stake
raised mound of earth 2½ ft
high from pits 18 x 24 x 12 in
deep for ~~¼ Sec Cor~~ Corner to
Sections 11, 12, 13 and 14

Valley land Second at
Sand hills Third rate

Township 31 N R 25 W 6 P M

East on a random line
between Sections 12 and 13
Va 13° 33' E

4000 Det temporary ¼ Sec Cor

7970 Intersected the East Boundary
of the Township 21 links South of
the Port Corner to Secs. 12 and 13
from which Corner I run
South 89° 51' West on a true line
between Sections 12 and 13
Va 13° 33' E

3985 Deposited Charred Stake raised
mound of earth 2½ ft high from
pits 18 x 24 x 12 in deep for ¼ Sec Cor

7970 The Corner to Secs 11, 12, 13 and 14

Third rate Sand hills

Township 31 N R 25 W 6th PM

North between Sections 11 and 12
Va 13° 31' E

4000 Deported Charred Stake
raised mound of earth 2½
ft high from pits 18×24×12 in
deep for ¼ Sec Cor

8000 Deported Charred Stake raised
mound of earth 2½ ft high
from pits 18×24×12 in deep
for Corner to Secs 1. 2. 11 & 12

Land hills Thirdrate

Township 31 N R 25 W 6th PM

East on a random line between
Sections 1 and 12
Va 13° 31' E

1300 Leave Sand hills and enter Valley bis N W SE
4000 Set temporary ¼ Sec Cor
7958 Intersected the East Boundary
of the Township 16 links South of
the Port Corner to Secs 1 and 12
from which Corner I went
South 89° 53' West on a true line
between Sections 1 and 12
Va 13° 31' E

3979 Deported Charred Stake
raised mound of earth 2½ ft high
~~deep~~ from pits 18×24×12 in deep
for ¼ Sec Cor
7958 The Corner to Secs 1. 2. 11 and 12

Valley land gently undulating
dark Sandy Soil tall grass
Furstan

Township 31 N R 24 W 6" PM

	North on a random line between Sections 1 and 2
	Va 13° 28' E
4000	Set temporary 1/4 Sec cor
7000	Leave hills Ed enter undulating Valley bs N, W & S, E.
8009	Intersected the North Boundary of the Township 8 links East of the Corner to Secs. 1 and 2 from which Corner I run
	South 3' East on a true line between Sections 1 and 2
	Va 13° 28' E
4009	Deposited Charred Stake raised mound of earth 2 1/2 ft high from pits 18 x 24 x 12 in deep for 1/4 Sec cor
8009	The corner to Secs. 1, 2, 11 and 12
	Valley Secondrate Hills Thirdrate
	November 27th 1874

Township 31 N R 25 W 6" PM

	North between Sections 34 and 35
	Va 13° 35' E
10	Drain Course East
600	Leave Valley Ed enter hills bs N & S E
4000	Deposited Charred Stake raised mound of earth 2 1/2 ft high from pits 18 x 24 x 12 in deep for 1/4 Sec cor
8000	Deposited Charred Stake raised mound of earth 2 1/2 ft high from pits 18 x 24 x 12 in deep for Corner to Secs 26, 27, 34 and 35
	Thirdrate Sandhills

Township 31 N R 25 W 6th P.M.

East on a random line
between Sections 26 and 35
Va 13° 35' E

4000 Set temporary 1/4 Sec Cor
7996 Intersected N and S line
8 links South of the Corner
to Secs 25. 26. 35 and 36
from which Corner I run
South 89° 57' West on a true line
between Sections 26 and 35
Va 13° 35' E

3998 Deposited Charred Stake
raised mound of earth
2 1/2 ft high from pits
18 x 24 x 12 in deep for
1/4 Sec Cor
7996 The Corner to Sections
26. 27. 34 and 35

Sand hills Third rate

Township 31 N R 25 W 6th P.M.

North between Sections 26 and 27
Va 13° 36' E

4000 Deposited Charred Stake
raised mound of earth 2 1/2 ft
high from pits 18 x 24 x 12 in
deep for 1/4 Sec Cor
180 Drain Course S.E.
8000 Deposited Charred Stake raised
mound of earth 2 1/2 ft high
from pits 18 x 24 x 12 in deep
for Corner to Secs. 22. 23. 26 and 27

Sand rolling Sand hills
Soil Third rate

Township 31 N R 25 W 6th P.M.

East on a random line between Sections 23 and 26

Va 13° 33'

4000 Set temporary 1/4 sec cor

8006 Intersected the N and S line 14 links South of the Corner to Secs 23, 24, 25 and 26 from which Corner Iron South 89° 54' West on a true line between Sections 23 and 26

Va 13° 33' E

4008 Deposited Charred Stake raised mound of earth 2 1/2 ft high from pits 18 x 24 x 12 in deep for 1/4 sec cor

8006 The Corner to Sections 22, 23, 26 and 27

Landhills Thirdrate

Township 31 N R 25 W 6th P.M.

North between Sections 22 and 23

Va 13° 40' E

4000 Deposited Charred Stake raised mound of earth 2 1/2 ft high from pits 18 x 24 x 12 in deep for 1/4 sec cor

8000 Deposited Charred Stake raised mound of earth 2 1/2 ft high from pits 18 x 24 x 12 in deep for Corner to Sections 14, 15, 22 and 23

Thirdrate Landhills

Township 31 N R 25 W 6th P M

	East on a random line between Sections 14 & 23 Va 13° 35' E
4000	Set temporary 1/4 Sec Cor
4500	Leave hills & enter Valley bro N W & E
8014	Intersected N and S line 18 links South of the Corner to Sections 13, 14, 23 & 24 from which Corner I run South 89° 52' West on a true line between Sections 14 & 23 Va 13° 35' E
4007	Deposited Charred Stake raised mound of earth 2 1/2 ft high for 1/4 Sec Cor
8014	The Corner to Sect. 14, 15, 22 & 23

Valley land and Salaty Soil Secondrate
Hills Thirdrate

Township 31 N R 24 W 6th P M

	North between Sections 14 & 15 Va 13° 43' E
1000	Leave hills & enter Creek valley bears N W and S E
3660	Evergreen Creek 12 links wide runs S E
3800	Leave Valley & enter Sandhills bro. E & W
4000	Deposited Charred Stake raised mound of earth 2 1/2 ft high from pits 18 x 24 - 12 in deep for 1/4 Sec Cor
8000	Deposited Charred Stake raised mound of earth 2 1/2 ft high from pits 18 x 24 - 12 in deep for Corner to Sect. 10, 11, 14 & 15

Valley dark sandy soil Secondrate
Sandhills Thirdrate

Township 31 N R 24 W 6th P M

Bastona random line
between Sections 11 & 14
Va 13° 27' E

4000 Set temporary 1/4 Sec Cor

8078 Intersected N and S line
3 links South of the Corner
to Secs 11, 12, 13 and 14 from
which Corner I run
South 89° 59' West on a true line
between Sections 11 & 14
Va 13° 27' E

4014 Deposited Charred Stake
raised Mound of earth
2 1/2 ft high from pits
18 x 24 x 12 in deep for 1/4 Sec Cor

8028 The Corner to Secs. 10, 11, 14 and 15

Thir[illegible] Sandhills

Township 31 N R 24 W 6th P M

North between Sections 10 and 11
Va 13° 45' E

4000 Deposited Charred Stake
raised Mound of earth 2 1/2 ft high
from pits 18 x 24 x 12 in deep
for 1/4 Sec Cor

8000 Deposited Charred Stake raised
Mound of earth 2 1/2 ft high from
pits 18 x 24 x 12 in deep for Corner
to Sections 2, 3, 10 and 11

Thir Drate Sandhills

Township 31 N R 25 W 6th PM

East on a random line between Sections 2 and 11

Va 13° 45' E

Set temp gr. cor

4000 ~~Deposited Charred Stake raised mound of earth 2½ ft high from pits 18 x 24 x 12 in deep for 1/4 sec cor~~

8040 Intersected N and S line 5 links north of the corner to Secs 1, 2, 11 and 12 from which corner I run North 89° 58' West on a true line between Secs 2 and 11

Va 13° 45' E

4020 Deposited Charred Stake raised mound of earth 2½ ft high from pits 18 x 24 x 12 in deep for 1/4 sec cor

8040 The corner to Secs 2, 3, 10 and 11

Thirdrate Sand hills

Township 31 N R 25 W 6th PM

North on a random line between Sections 2 and 3

Va 13° 45' E

4000 Set temporary 1/4 sec cor

8011 Intersected North Boundary of the Township 3 links east of the corner to Secs 2 and 3 from which corner I run South 1' East on a true line between Sections 2 and 3

Va 13° 45' E

4011 Deposited Charred Stake raised mound of earth 2½ ft high from pits 18 x 24 x 12 in deep for 1/4 sec cor

8011 ~~Deposited Charred Stake raised mound of earth~~

The corner to Secs. 2, 3, 10 and 11

Land Sandy gently rolling soil Thirdrate

November 28th 1874

Township 31 N R 25 W 6th P.M.

North between Sections 33 & 34
Va 13 38' E

600	Enter basin
1150	pond water 12 in deep
2840	Leave pond
4000	Deposited Charred Stake raised mound of earth 2½ ft high from pits 18 x 24 x 12 in deep for ¼ Sec Cor
8000	Deposited Charred Stake raised mound of earth 2½ ft high from pits 18 x 24 x 12 in deep for Corner to Secs 27.28.33 & 34

Undulating Valley
Dark Sand & soil
Second rate

Township 31 N R 25 W 6th P.M.

East on a random line between Sections 27 and 34
Va 13° 38' E

1960	Drain Course S.W.
3200	Enter hills (Sears valley) bis N & S
4000	Set temporary ¼ Sec Cor
8024	Intersected the N and S line 20 links north of the Corner to Secs 26.27.33 and 34 from which Corner I run North 89° 51' West on a true line between Sections 27 and 34 Va 13° 38' E
4012	Deposited Charred Stake raised mound of earth 2½ ft high from pits 18 x 24 x 12 in deep for ¼ Sec Cor
8024	The Corner to Secs 27.28.33 & 34

Hills Third rate
Valley Second rate

Township 31 N R 25 W 6 PM

North between Sections 27 and 28

Va 13° 38' E

1000 Leave valley and enter sand hills
bears E and W

4000 Deposited Charred Stake
raised Mound of earth
2½ ft high from pits
18 x 24 x 12 in deep for ¼
Sec Cor

7000 Deposited Charred
Stake raised Mound of
earth 2½ ft high from
pits 18 x 24 x 12 in deep
for Corner to Secs. 21, 22,
27 and 28

Valley land Secondary
Sand hills Thirdrate

East on a random line
between Sections 22 and 27

Va 13° 38' E

4000 Set temporary Wheel Cor

7014 Intersected the Naive Line
Weeks north of the Corner to
Secs. 22, 23, 26 and 27 from
which Corner Run
North 89° 55 West on a true line
between Sections 22 and 27

Va 13° 38' E

4007 Deposited Charred Stake
raised Mound of earth 2½ ft
high from pits 18 x 24 x 12 in
deep for ¼ Sec Cor

8014 The Corner to Secs. 21, 22, 27 and 28

Surface gently rolling Sand
hills Good Thirdrate

Township 31 N. R. 25 W 6" PM

North between Sections 21 and 22
Va 13° 38' E

600 Leave hills and enter Valley bn S.E. & N.W.
4000 Deported Charred Stake
raised Mound of earth 2½ ft
high from pits 18 x 24 x 12 in
deep for ¼ Sec cor
5820 Drain Course N.E.
7000 Leave Valley and enter hills bns. S.E. & N.W.
8000 Deported Charred Stake
raised mound of earth 2½ ft
high from pits 18 x 24 x 12
in deep for Corner to Secs.
15, 16, 21, and 22.

Valley level dark sandy
soil Second rate Tall grass
Hills Third rate

Township 31 N R 25 W 6" PM

East on a random line
between Sections 15 and 22
Va 13 38' E

3900 Same Drain Course N.E.
4000 Set temporary ¼ Sec cor
4650 Same Drain Course S.E.
5150 Same Drain Course N.E.
8004 Intersected the N and S line or
looks north of the Corner to Sections
14, 15, 22 and 23 from which Corner
I run
North 89° 59' West on a true line
between Sections 15 and 22
Va 13° 38' E

4002 Deported Charred Stake
raised mound of earth 2½ ft
high from pits 18 x 24 x 12 in
deep for ¼ Sec cor
8004 The corner to Secs. 15, 16, 21 and 22

Land hills Soil Third rate

Township 31 N R 25 W 6" P M

North between Sections 15 and 16
Va 13° 38' E

2600 Leave hills and enter Valley bes E & W
4000 Deposited Charred Stake
raised mound of earth 2½ ft
high from pits 18 x 24 x 12 in
deep for 1/4 Sec Cor
5800 Evergreen Creek, Water in
holes. Course N.E.
5900 Leave Valley and enter hills bes E & W
8000 Deposited Charred Stake
raised mound of earth
2½ ft high from pits
18 x 24 x 12 in deep for corner
to Secs. 9, 10, 15 and 16

Valley land Second rate
Hills Third rate

Township 31 N R 25 W 6" P M

East on a random line between
Sections 10 and 15
Va 13° 38' E

4000 Set temporary 1/4 Sec Cor
7994 Intersected N and S line 6
links north of the Corner to Secs
10, 11, 14 and 15 from which Corner
I run
North 89° 57' West on a true line
between Sections 10 and 15
Va 13° 38' E

3997 Deposited Charred Stake
Raised mound of earth 2½ ft
high from pits 18 x 24 x 12 in
deep for 1/4 Sec Cor
7994 The Corner to Secs. 9, 10, 15 and 16

Land hills Third rate Soil

Township 31 N R 25 W 6th PM

North between Sections 9 & 10
Va 13° 41' E

4000 Deposited charred stake
raised mound of earth 2½ ft
high from pits 18 x 24 x 12 in
dug for witness cor

8000 Deposited charred stake
raised mound of earth
2½ ft ~~deep~~ high from pits
18 x 24 x 12 in dug for
corner to Secs. 3, 4, 9 and 10

Rolling sand hills
Thin drift

Township 31 N R 25 W 6th PM

East on a random line between
Sections 3 and 10
Va 13° 41' E

4000 Deposited charred stake
5006 Intersected the N and S line
18 links north of the corner
to Secs. 2, 3, 10 and 11 from
which corner I run
North 89° 52' West on a true line
between Sections 3 and 10
Va 13° 41' E

4003 Deposited charred stake
raised mound of earth 2½ ft
high from pits 18 x 24 x 12 in
dug for witness cor

8006 The corner to Secs. 3, 4, 9 and 10

Rolling sand hills
Thin drift soil

Township 31 N R 25 W 6th P M

North on a random line between Sections 3 and 4
Va 13° 41' E

4000 Set temporary 1/4 Sec cor.

8003 Intersected the North Boundary of the Township 10 links West of the Corner to Secs. 3 and 4 from which Corner I run
South 4' West on a true line between Sections 3 and 4
Va 13° 41' E

4003 Deposited Charred Stake raised mound of earth 2 1/2 ft high from pits 18 x 24 x 12 in deep for 1/4 Sec cor

8003 The Corner to Secs. 3, 4, 9 and 10

Sandhills Thirdrate Soil

November 29th 1874

Township 31 N R 25 W 6th P M

North between Sections 32 and 33
Va 13° 39' E

800 Drain Course E

4000 Deposited Charred Stake raised mound of earth 2 1/2 ft high from pits 18 x 24 x 12 in deep for 1/4 Sec. cor.

4700 Leave Valley and enter Sand hills bis N E & S W

8000 Deposited Charred Stake raised mound of earth 2 1/2 ft high from pits 18 x 24 x 12 in deep for Corner to Secs. 28, 29, 32 and 33

Sandhills Thirdrate Soil
Valley Secondrate

Township 31 N R 25 W 6th P M

	East on a random line between Sections 28 and 33 Va 13° 39' E
3900	Leave hills and enter Valley brs N E & N
4000	Set temporary 1/4 Sec. Cor.
7992	Intersected Naved S line 7 links south of the Corner to Secs. 27. 28. 33 and 34 from which Corner Iron South 89 57' West on a true line between Sections 28 and 33 Va 13 39' E
3996	Deposited Charred Stake raised mound of earth 2 1/2 ft high from pits 18 x 24 x 12 in deep for 1/4 Sec. Cor.
7992	The Corner to Secs. 28. 29. 32 and 33

Valley land Secondrate
Land hills Thirdrate

Township 31 N R 25 W 6th P M

	North between Sections 28 and 29 Va 13° 39' E
4000	Deposited Charred Stake raised mound of earth 2 1/2 ft high from pits 18 x 24 x 12 in deep for 1/4 Sec. Cor.
5400	Leave hills and enter Valley brs. E & N
8000	Deposited Charred Stake raised mound of earth 2 1/2 ft high from pits 18 x 24 x 12 in deep for Corner to Secs. 20. 21. 28 and 29

Valley land dark
Sandy Soil Secondrate
Hills Thirdrate

Township 31 N R 25 W 6" P M

	East on a random line between Sections 21 and 28 Va 13° 39' E
2200	Leave Valley and enter Sand hills bears N E & S W
4000	Set temporary 1/4 Sec cor
7980	Intersected N and S line 20 links North of the Corner to 21, 22, 27 and 28 from which Corner I run North 89° 51' West on a true line between Sections 21 and 28 Va 13° 39' E
3990	Deposited Charred Stake raised Mound of earth 2 1/2 ft high from pits 18 x 24 x 12 in deep for 1/4 Sec cor
7980	The Corner to Secs. 20, 21, 28 and 29

Valley land Second rate
Sand hills Third rate

Township 31 N R 25 W 6" P M

	North between Sections 20 and 21 Va 13° 40' E
4000	Deposited Charred Stake raised Mound of earth 2 1/2 ft high from pits 18 x 24 x 12 in deep for 1/4 Sec cor
8000	Deposited Charred Stake raised Mound of earth 2 1/2 ft high from pits 18 x 24 x 12 in deep for Corner to Sections 16, 17, 20 and 21

Undulating Valley
Dark sandy soil Second rate

Township 31 N. R 24 W 6th P.M.

	East on a random line between Sections 16 and 21 Va 13° 40' E
4000	Set temporary 1/4 Sec Cor
7000	Leave valley & enter Sand hills N.T.S.
7988	Intersected N and S line 9 links north of the Corner to Secs 15, 16, 21 and 22 from which Corner I run
	North 8956' West on a true line between Sections 16 and 21 Va 13° 40' E
3994	Deposited Charred Stake raised mound of earth 2½ ft high ~~deep~~ from pits 18 x 24 x 12 in deep for 1/4 Sec Cor
7988	The Corner to Secs. 16, 17, 20 & 21
	Valley undulating Dark sandy soil Second rate

Township 31 N. R 25 W 6th P.M.

	North between Sections 16 and 17 Va 13° 40' E
1000	Leave Valley & enter Sand hills bns E & W
4000	Deposited Charred Stake raised mound of earth 2½ ft high from pits 18 x 24 x 12 in deep for 1/4 Sec Cor
4300	Leave Sand hills & enter Valley bns E & W
8000	Deposited Charred Stake raised mound of earth 2½ ft high from pits 18 x 24 x 12 in deep for Corner to Secs. 8, 9, 16 and 17
	Valley land level Second rate Hills Third rate

Township 31 N R 25 W 6th P.M.

East on a random line between Sections 9 and 16
Va 13° 40' E

4000 Set temporary 1/4 Sec cor
7000 Leave valley & enter Sand hills bvs NW & SE.
8010 Intersected N and E line 11 links north of the Corner to Secs 9, 10, 15 and 16 from which Corner I run North 89° 55' West on a true line between Sections 9 and 16
Va 13° 40' E

4005 Deposited Charred Stake raised mound of earth 2½ ft high from pits 18 x 24 x 12 in deep for 1/4 Sec cor
8010 The corner to Secs. 8, 9, 16 and 17

Undulating Valley dark soil tall grass
Fir strata

Township 31 N R 25 W 6th P.M.

North between Sections 8 and 9
Va 13° 40' E

2800 Leave Valley and enter Sand hills bvs NW and SE
4000 Deposited Charred Stake raised mound of earth 2½ ft high from pits 18 x 24 x 12 in deep for 1/4 Sec cor
6200 Leave hills and enter Valley bvs NW & SE
8000 Deposited Charred Stake raised mound of earth 2½ ft high from pits 18 x 24 x 12 in deep for Corner to Secs. 4, 5, 8 and 9

Valley land dark soil tall grass fir strata

Township 31 N R 24 W 6" P.M.

	East on a random line between Sections 4 and 9 Va 13° 42' E
4000	Set temporary 1/4 Sec cor
4500	Leave Valley and enter sand hills Vrs N and S
8004	Intersected N and S line 15 links South of the Corner to Secs. 3, 4, 9 and 10 from which Corner I run South 89°54' West on a true line between Sections 4 and 9 Va 13° 42' E
4002	Deposited Charred Stake raised mound of earth 2 1/2 ft high from pits 18 x 24 x 12 in deep for 1/4 Sec cor
8004	The Corner to Secs. 4, 5, 8 and 9

Valley Second rate
Hills Sand of Third rate

Township 31 N R 25 W 6" P.M.

	North on a random line between Sections 4 and 5 Va 13° 42' E
4000	Set temporary 1/4 Sec cor
8013	Intersected the North Boundary of the Township 7 links West of the Corner to Secs. 4 and 5 from which Corner I run South 3' West on a true line between Sections 4 and 5 Va 13° 42' E
4013	Deposited Charred Stake raised Mound of earth 2 1/2 ft high from pits 18 x 24 x 12 in deep for 1/4 Sec cor
8013	The Corner to Secs. 4, 5, 8 and 9

Undulating Valley
Second rate Soil

November 30th 1874

Township 31 N R 25 W 6" P.M.

North between Sections 31 and 32
Va 13° 40' E

200 Leave Valley and enter Sand hills Vrs N W to S E

4000 Deposited Charred Stake raised Mound of earth 2½ ft high from pits 18 x 24 x 12 in deep for 1/4 Sec Cor

7400 Leave hills and enter Valley Vrs E or W

8000 Deposited Charred Stake raised Mound of earth 2½ ft high from pits 18 x 24 x 12 in deep for Corner to Secs. 29, 30 31 and 32

Land rolling Third rate soil

Township 31 N R 25 W 6" P.M.

East on a random line between Sections 29 and 32
Va 13° 40' E

1200 Leave Valley and enter Sand hills Vrs.

4000 Set temporary 1/4 Sec Cor

8002 Intersected N and S line 4 links north of the corner to Secs. 28, 29 32 and 33 from which corner I run

North 89° 59' 58' West on a true line between Sections 29 and 32
Va 13° 40' E

4001 Deposited Charred Stake raised Mound of earth 2½ ft high from pits 18 x 24 x 12 in deep for 1/4 Sec Cor

8002 The corner to Secs. 29, 30, 31 and 32

Land rolling Sandy Soil Third rate

Township 31 N. R. 25 W. 6th P.M.

	West on a random line between Sections 30 and 31 Va 13° 40' E
1900	Leave Valley and enter Sand Ridge brs N 5
3000	Leave ridge and enter Valley brs N. 5 S.
4000	Set temporary Stone, cor.
4800	Leave Valley and enter Sand ridge brs. N 8 S
7811	Intersected the West Boundary of the Township 12 links north of the Corner to Secs. 30 and 31 from which Corner Aux North 89° 55' East on a true line between Sections 30 and 31 Va 13° 40' E
3811	Deposited Charred Stake raised mound of earth 2½ ft high from pits 18 x 24 x 12 in deep for witness
7811	The Corner to Secs. 29, 30 31 & 32

Land rolling Sandy
Thin drain

Township 31 N R 25 W 6th P.M.

	North between Sections 29 and 30 Va 13° 40' E
4000	Deposited Charred Stake raised mound of earth 2½ ft high from pits 18 x 24 x 12 in deep for witness
8000	Deposited Charred Stake raised mound of earth 2½ ft high from pits 18 x 24 x 12 in deep for Corner to Secs 19, 20, 29 and 30

Land, undulating Valley
Dark Sandy Soil
First rate

Township 31 N R 25 W 6th PM

East on a random line between Sections 20 and 29
Va 13° 40' E

4000 Set temporary 1/4 sec cor
8012 Intersected the Nand S line 17 links South of the Corner to Sections 20. 21. 28 and 29 from which Corner Iron.
South 89° 53' West on a true line between Sections 20 and 29
Va 13° 40' E

4006 Deposited Charred Stake raised mound of earth 2½ ft ~~deep~~ high from pits 18 x 24 x 12 in deep for 1/4 sec cor
8012 The Corner to Secs. 19. 20. 29 and 30

Level Valley dark sandy Soil Firstrate

Township 31 N. R. 25 W. 6th PM

West on a random line between Sections 19 and 30
Va 13° 40' E

4000 Set temporary 1/4 sec cor
7794 Intersect the West Boundary of the Township at the Corner to Secs. 19 and 30 from which Corner Iron
East on a true line between Sections 19 and 30
Va 13° 40' E

3794 Deposited charred Stake raised mound of earth 2½ ft high from pits 18 x 24 x 12 in deep for 1/4 sec cor
7794 The Corner to Secs. 19. 20. 29 and 30

Land level Valley, dark Soil Tall grass Firstrate
West 1200 chs sand hills
Thirdrate

Township 31 N R 25 W. 6th P.M.

North between Sections 19 and 20
Va 13° 40' E

3600 Leave valley and enter S and hills vrs E & W

4000 Deposited Charred Stake raised Mound of earth 2½ ft high from pits 18 x 24 x 12 in deep for ¼ sec cor

7900 Leave ~~valley~~ hills and enter valley vrs E & W

8000 Deposited Charred Stake raised Mound of earth 2½ ft high from pits 18 x 24 x 12 in deep for Corner to Secs. 17. 18. 19 and 20

valley Secondrate land
Hills Thirdrate

December 1st 1874

Township 31 N. R. 24 W. 6th P.M.

East on a random line between Sections 17. and 20
Va. 13° 40' E

~~4000 Deposited Charred Stake raised Mound of earth 2½ ft high from pits 18 x 24 x 12 in deep for ¼ sec cor~~

7000 Set temporary ¼ sec cor

8006 Intersected N and S line 2 links north of the Corner to Secs. 16. 17. 20 and 21 from which Corner I run
North 89° 59' West on a true line between Sections 17 and 20
Va 13° 40' E

4003 Deposited Charred Stake raised Mound of earth 2½ ft high from pits 18 x 24 x 12 in deep for ¼ sec cor

8006 The corner to Secs. 17. 18. 19 and 20

Valley-level dark sandy soil Secondrate

Township 31 N R 25 W 6th PM

West on a random line between Sections 18 and 19
Va 13° 40' E

100 Leave Valley Ed enter Sand hills bears N W & S E

4000 Set temporary Witness

6000 Leave hills Ed enter Valley bs N & S.

7789 Intersected the West Boundary of the Township 14 links South of the Corner to Sections 17 and 19 from which Corner I run South 89° 54' E on a true line between Sections 18 and 19
Va 13° 40' E

3789 Deposited Charred Stake raised mound of earth 2½ ft high from pits 18 x 24 x 12 in deep for Witness

7789 The Corner to Secs. 17, 18, 19 and 20

Sand hills, Thirdrate

Township 31 N. R. 25 W. 6 P.M.

North between Sections 17 and 18
Va 13° 40' E

3500 Leave Valley Ed enter Sand hills bs E & W

4000 Deposited Charred Stake raised mound of earth 2½ ft high from pits 18 x 24 x 12 in deep for Witness

7800 Leave hills Ed enter Valley bs ~~N & W~~ N W and S E

8000 Deposited Charred Stake raised mound of earth 2½ ft high from pits 18 x 24 x 12 in deep for Corner to Secs. 7, 8, 17 and 18

Sand hills Thirdrate
Valley Secondrate Soil

Township 31 N R 25 W 6th PM

East on a random line between Sections 8 and 17
Va 13°40' E

4000 Set temporary 1/4 Sec Cor
7990 Intersected N and S line 9 links north of the Corner to Secs. 8, 9, 16 and 17 from which Corner I run North 89°56' West on a true line between Sections 8 and 17
Va 13°40' E

8995 Deposited Charred Stake raised mound of earth 2½ ft high from pits 18 x 24 x 12 in deep for 1/4 Sec Cor.

7990 The Corner to Secs. 7, 8, 17 & 18

Valley dark sandy soil
Second rate

Township 31 N R 25 W 6th PM

West on a random line between Sections 7 and 18
Va 13°40' E

4000 Set temporary 1/4 Sec Cor
6000 Leave Valley and enter low sand knolls
Vrs. N 8 and S.W.

7775 Intersected the West Boundary of the Township 18 links south of the Corner to Secs. 7 and 18 from which Corner I run South 89° 52' East on a true line between Sections 7 and 18
Va 13°40' E

8775 Deposited Charred Stake raised Mound of earth 2½ ft high from pits 18 x 24 x 12 in deep for 1/4 Sec Cor

7775 The Corner to Secs. 7, 8, 17 and 18

Valley dark sandy soil
Second rate
Sand hills Third rate

Township 31 N R 25 W 6th P M

North between Sections 7 and 8
Va 13 42' E

4000 Deported Charred Stake
raised Mound of earth
2½ ft high from pits
18 x 24 x 12 in deep for ¼ Sec cor

4100 Leave Valley and enter low Sand
knolls brs E. and W.

8000 Deported Charred Stake
raised Mound of earth 2½ ft
high from pits 18 x 24 x 12 in
deep for Corner to Secs. 5, 6, 7 and 8

Valley land undulating
Secondrate Soil
Hills Land of Thirdrate

December 2d 1874

Township 31 N R. 25 W 6th P M

East on a random line between
Sections 5 and 8
Va 13° 42' E

500 Leave Sand knolls and enter Valley brs N & S

4000 Set temporary ¼ Sec cor

4600 Leave Valley and enter hills brs N & S

6900 Leave hills and enter Valley brs N & S

8008 Intersected N and S line 4 links
north of the Corner to Secs 4, 5, 8 and 9
from which I run
North 89° 58' West on a true line
between Sections 5 and 8
Va 13° 42' E

4004 Deported Charred Stake
raised mound of earth 2½ ft
high from pits 18 x 24 x 12 in
deep for ¼ Sec cor

8008 The Corner to Secs. 5, 6, 7 and 8

Land hills Thirdrate Soil
Valley Secondrate

Township 31 N R 25 W 6th P M

West on a random line
between sections 6 and 7
Va 13° 42' E

4000 Set temporary stake on
7461 Intersected West Boundary
of the Township 24 links
South of the Corner to Secs
6 and 7 from which
Corner I run
South 89° 49' East on a true line
between sections 6 & 7
Va 13° 42' E

3761 Deposited Charred Stake
raised mound of earth
2½ ft high from pits
18 x 24 x 12 in deep for witness
7761 The corner to Secs. 5. 6. 7 and 8

Surface rolling Sandhills
Soil Dry drift

Township 31 N R. 25 W 6th P M.

North on a random line
between sections 5 and 6
Va 13° 45' E

4000 Set temporary stake on
4500 Enter Valley (leave hills) bro N W & S E
8019 Intersected the North Boundary
of the Township 19 links West
of the Corner to Secs. 5 and 6
from which Corner I run
South 8' West on a true line
between sections 5 and 6
Va 13° 45' E

4019 Deposited Charred stake
raised mound of earth 2½ ft
high from pits 18 x 24 x 12 in
deep for witness
8019 The Corner to Secs. 5. 6. 7 and 8

Valley level Black Soil
Tall grass prairie
hills Dry drift
December 3d 1874

General Description.

The land in this Township is rolling sand hills interspersed with broad fertile valleys. The soil of these valleys is dark sandy loam producing tall grass, generally suitable for hay.

Evergreen Creek waters the central and eastern part of the Township.

The Township is destitute of timber.

List of Names.

A list of the names of the individuals employed to assist in running, measuring or marking the lines and corners described in the foregoing Field Notes of Township No 31 North of the Base Line of Range No 25 West of the 6th Principal Meridian, showing the respective capacities in which they acted;

Thompson McNair	Chainman
George W. Ellen	Chainman
George W. McWilliam	Moundman
Henry Cornell	Moundman
Cankeney Miller	Flagman

We hereby certify that we assisted Robert Harvey Deputy Surveyor in Subdividing Township No 31 North of the Baseline of Range No. 25 West of the 6th Principal Meridian, and that said Township has been in all respects to the best of our knowledge and belief well and faithfully surveyed and the boundary monuments planted according to the instructions of the Surveyor General, and of dimensions character construction and marking and in the manner as specifically described in the foregoing Field Notes.

Thompson McNabb Chainman
George W Ebler Chainman
Geo W McMillin Moundman
Harvey Cornell Moundman
Linkeney Miller Flagman

Subscribed and sworn to before me a Clerk of the District Court in and for Howard Co. Neb this 5th day of January 1875

A. J. Kendall
Clerk

I, Robert Harvey
Deputy Surveyor, do solemnly
swear, that in pursuance of
a Contract, wherein
Nicholas J. Paul and
Robert Harvey are
Contractors with
E. B. Cunningham
Surveyor General for the
District of Nebraska and
Iowa bearing date the
21st day of October 1874
I have well, faithfully
and truly in my own proper
person and in strict con-
formity to the Instruct-
ions furnished by the
Surveyor General, the Survey-
ing Manual, and the Laws
of the United States Survey
Township No. 31 North of the
Base Line of Range No. 25
West of the 6th Principal
Meridian in Nebraska as
are represented in the fore-

going Field Notes as having
been surveyed under my directions
and I do further solemnly swear
that all the Corners Corners of said
Survey have been established and
perpetuated in strict accordance
with the Surveying Manual
Printed Instructions and
Special Instructions of the
Surveyor General, of dimensions
character, construction and
marking, and in the manner
as specifically described in
the foregoing Field Notes, and
that the foregoing are true
and original Field Notes of
such Survey

Robert Harvey

Subscribed and sworn to
before me a Clerk of the District
Court in and for Nemaha Neb this
5th day of January 1875
A. J. Kendall
Clerk

Surveyor General's Office
Plattsmouth Feb 3d 1875
The foregoing field note of the Survey and Subdivision of Township No 31 N of Base Line of Range No 25 W of 6th P.M. in Nebraska
Executed by Robert Harvey under joint Contract No 76 dated Oct 21st 1874 wherein Nicholas & Paul and Robert Harvey are joint Contractors in the Months of Nov and Dec 1874 having been critically Examined, the necessary Corrections and Explanations made, the said field Notes and the Surveys they describe are hereby approved

E. E. Cunningham

Surveyor General

Town 32 Range 25 W



(a)

Field Notes of the Subdivisional lines of Township No 32 North of Range No 25 West of the 6th Principal Meridian in the State of Nebraska, Surveyed by Robert Harvey Deputy Surveyor, under joint Contract No 88 bearing date the 19th day of April A.D. 1875 wherein Nicholas Paul and Robert Harvey are joint Contractors with E. E. Cunningham United States Surveyor General for the District of Nebraska and Iowa

Survey Commenced July 31st 1875

Survey Completed August 8th 1875

(B)

Names and duties of Assistants

Thompson McNall Chainman
Charles H. Weller Chainman
Noah Baxter Monumman
Edward C. Simmons Monumman
Frank A. Webster Flagman

(C)

To determine the proper adjustment of my compass for sub-dividing this Township I commence at the Corner to Townships 31 and 32 North. Ranges 24 and 25 West and run North, on a blank line along the East Boundary of Section 36

Variation 13° 34' E

4003 To a point 2 links East of 1/4 Sec Cor
8007 To a point 3 links East of the Corner to Sections 25 and 36

To retrace this line or run parallel thereto, my Compass must be adjusted to a variation of 13° 35' East

Township 32 N. Range 25 W 6th P.M.

North between Sections 35 and 36

Va 13° 35' E

2800 Leave valley and Entr hills bis E.S.M.

4000 Set port 2 x 3 in 4 ft 1 ft deep deposited Charred Stake raised mound of earth 2½ ft high from pits 18 x 24 x 12 in deep for 1/4 Sec Cor

8000 Set port 3 x 3 in 4 ft deep deposit Charred Stake raised Mound of earth 2½ ft high from pits 18 x 24 x 12 in deep for Corner to Sections 25. 26. 35 & 36

Valley Sandy Second rate
Sand hills Third rate

Township 32 N. Range 25 W. 6th P.M.

East on a random line between Sections 25 and 36

Va 13° 35' E

4000 Set port for temporary 1/4 Sec Cor

8006 Intersected the East Boundary of the Township 10 links north of the Corner to Sections 25 and 36 from which Corner I ran North 89° 56' West on a true line between Sections 25 & 36

Va 13° 35' E

4003 Set port 2 x 3 in 4 ft 1 ft deep deposited Charred Stake raised mound of earth 2½ ft high from pits 18 x 24 x 12 in deep for 1/4 Sec Cor

8006 The Corner to Secs. 25, 26, 35 and 36

Surface Rolling Sand Hills
soil Third rate

Township 32 N Range 25 W. 6th P.M.

North between sections 25 & 26
Va 13° 35' E

4000 Set post 2x3 in 4 ft 1 ft. dep deposited Charred Stake raised Mound of earth 2½ ft high from pits 18 x 24 x 12 in dep for ¼ Sec Cor.

8000 Set post 3x3 in 4 ft 1 ft. dep deposite Charred Stake raised mound of earth 2½ ft high from pits 18 x 24 x 12 in dep for Corner to Sections 23. 24. 25 & 26

Sand hills Thirdrate Soil

Township 32 N. R 25 W. 6th P.M.

Carrow a random line between Sections 24 & 25
Va 13° 35' E

4000 Set post for temporary ¼ Sec. Cor.

8010 Intersected the East Boundary of the Township 6 links South of the Corner to Sections 24 & 25 from which Corner I run South 89° 57' West on true line between Sections 24 & 25
Va 13° 35' E

4005 Set post 2x3 in 4 ft 1 ft dep deposited Charred Stake raised mound of earth 2½ ft high from pits 18 x 24 x 12 in dep for ¼ Sec Cor

8010 The Corner to Secs, 23. 24. 25 & 26

Sand hills - Thirdrate Soil

Township 32 N Range 25 W. 6th P.M.

North between Sections 23 and 24

Va 13° 38' E

4000 Set port. 2x3 in 4 ft 1 ft deep deposited Charred Stake raised mound of earth 2½ ft high from pits 18x24x12 in deep for ¼ Sec Cor

5000 Leave hills and Enter Valley bis N 75 E

8000 Set port 3x3 in 4 ft 1 deep deposited Charred Stake raised Mound of earth 2½ ft high from pits 18x24x12 in deep for Corner to Secs 13. 14. 23 and 24

Hills Sandy Thirdrate
Valley level first rate

Township 32 N Range 25 W. 6th P.M.

East on a random line between Sections 13 and 24

Va 13° 38' E

1000 Leave Valley and Enter Sand hills bis N & S

4000 Set port for temporary ¼ Sec cor

8004 Intersected the East Boundary of the Township 26 links South of the Corner to Secs. 13 and 24 from which Corner I run South 89° 49' West on a true line between Sections 13 and 24

Va 13° 38' E

4002 Set port 2x3 in 4 ft 1 ft deep deposited charred Stake raised mound of earth 2½ ft high from pits 18x24x12 in deep for ¼ Sec Cor

8004 The Corner to Secs. 13. 14. 23 and 24

Sand hills Thirdrate soil
valley land level
dark soil First rate

Township 32 N Range 25 W 6th P.M.

	North between Sections 13 and 14 Va 13° 40' E
1570	Creek in Harvey's Canon 13 links wide 18 in deep runs N.E.
2230	Same Creek 12 links wide runs N.E.
2470	Same Creek 12 lks wide runs N.E.
2550	Same Creek 13 lks wide runs N.E.
2630	Same Creek 14 lks wide runs N.E.
4000	Set post 2 x 3 in 4 ft - 1 ft - deep deposited & charred stake raised mound of earth 2½ ft - high from pits 18 x 24 x 12 in deep for 1/4 Sec. Cor.
7000	Set post - 3 x 3 in 4 ft - 1 ft - deep deposited & charred stake raised mound of earth 2½ ft - high from pits 18 x 24 x 12 in deep for Corner to Secs. 11, 12 13 and 14

Pine, oak, cedar, linden, ironwood in considerable quantities is found in canon.
N. 40 chs Sandhills Thirdrate

Township 32 N Range 25 W 6th P.M.

	East on a random line between Sections 12 and 13 Va 13° 45' E
4000	Set post for temporary 1/4 Sec. Cor.
7998	Intersected the East Boundary of the Township 16 links South of the Corner to Secs. 12 and 13 from which Corner Pine South 89° 53' West on a true line between Sections 12 and 13 Va 13° 45' E
3999	Set post 2 x 3 in 4 ft - 1 ft deep deposited & charred stake raised mound of earth 2½ ft - high from pits 18 x 24 x 12 in deep for 1/4 Sec Cor
7998	The Corner to Secs. 11, 12, 13 and 14

Surface, Rolling Sand hills Thirdrate Soil

Township 32 N Range 25 W. 6th P.M.

North between Sections 11 and 12
Va 13° 45' E

2250 North Branch Navajo Canon Creek 12 links wide runs East

4000 Set post 2x3 in 4 ft 1 ft dep deposited charred Stake raised mound of earth 2½ ft high from pits 18x24x12 in deep for 1/4 Sec. Cor.

8000 Set post 3x3 in 4 ft 1 ft dep deposited charred Stake raised mound of earth 2½ ft high from pits 18x24x12 in deep for Corner to Secs. 1, 2, 11 and 12

Surface Rolling Sand hills Third rate Soil

Timber — Pine, Oak cedar ash, ironwood, and Juniper is found in Canon.

Township 32 N Range 25 W. 6th P.M.

East on a random line between Sections 1 and 12
Va 13° 45' E

4000 Set post for temporary 1/4 Sec. Cor.

7994 Intersected the East Boundary of the Township 8 links South of the Corner to Secs. 1 and 12 from which Corner true South 89° 57' West on a true line between Sections 1 and 12
Va 13° 45' E

3997 Set post 2x3 in 4 ft 1 ft dep deposited charred Stake raised mound of earth 2½ ft high from pits 18x24x12 in deep for 1/4 Sec. Cor.

7994 The Corner to Secs. 1, 2, 11 and 12

Surface Rolling Sand hills
Third rate Soil

Township 32 N Range 25 W 6th P.M.

North between Sections 1 and 2.

Va 13° 45' E

4000 Deposited Charred Stake raised mound of earth 2½ ft high from pits 18x12 in deep for 1/4 Sec Cor

8005 Intersected the 8th Stand and Parallel North, 17-40 chains West from the Standard Corner to Sections 35 and 36

Deposited Charred Stake raised mound of earth 2½ ft high from pits 24x18x12 in deep for closing Corner to Sections 1 and 2

Rolling Sandhills
Thirdrate

Township 32 N Range 25 W 6th P.M.

North between Sections 34 and 35

Va 13° 35' E

4000 Set post 2x3 in 4 ft 1 ft deep deposited Charred Stake raised mound of earth 2½ ft high from pits 18x24x12 in deep for 1/4 Sec Cor

8000 Set post 3x3 in 4 ft 1 ft deep deposited Charred Stake raised mound of earth 2½ ft high from pits 18x24x12 in deep for Corner to Secs. 26 27 34 and 35

Surface Rolling Sand Hills
Thirdrate Soil

Township 32 N Range 25 West 6th P.M.

	East on a random line between Sections 26 and 35
	Va 13° 35' E
4000	Set post for temporary 1/4 Sec Cor
7982	Intersected the N. and S. line 14 links south of the Corner to Secs. 25. 26. 35 and 36 from which Corner I run South 89°54' West on a true line between Sections 26 and 35
	Va 13° 35' E
3991	Set post 2x3 in 4 ft 1 ft deep deposited Charred Stake raised mound of earth 2½ ft high from pits 18 x 24 x 12 in for 1/4 Sec Cor
7982	The Corner to Secs. 26. 27. 34 and 35

Sandhills - Rolling Soil Thirdrate

Township 32 N. Range 25 W 6th P.M.

	North between Sections 26 and 27
	Va 13° 35' E
4000	Set post 2x3 in 4 ft 1 ft deep deposited Charred Stake raised mound of earth 2½ ft high from pits 18x24x12 in deep for 1/4 Sec. Cor.
8000	Set post 3x3 in 4 ft 1 ft deep deposited Charred Stake raised mound of earth 2½ ft high from pits 18x24x12 in deep for Corner to Secs. 22. 23. 26 and 27

Surface Rolling Sand hills Soil Thirdrate

Township 32 N Range 25 West 6th PM

East on a random line between Sections 23 and 26
Va 13° 35' E

1200 Leave hills and Enter valley Ns. N W 88
4000 Set port for temporary 1/4 Sec Cor
5500 Leave valley and Enter hills N & S
7994 Intersected the N. and S. line 5 links South of the Corner to Secs. 23. 24. 25 and 26 from which corner Run South 89° 58' West on a true line between Sections 23 and 26
Va 13° 35' E

3997 Set port 2x3 in 4 ft 1 ft deep deposited Charred Stake Raised mound of earth 2½ ft high from pits 18x24x12 in deep for 1/4 Sec Cor
7994 The Corner to Secs. 22. 23 26 and 27

Valley land, level, dark soil Thirdrate

July 31st 1875

Township 32 N Range 25 W 6th PM

North between Sections 22 and 23
Va 13° 35' E

4000 Set port 2x3 in 4 ft 1 ft deep deposited Charred Stake raised mound of earth 2½ ft high from pits 18x24x12 deep for 1/4 Sec Cor
8000 Set port 3x3 in 4 ft 1 ft deep deposited Charred Stake raised mound of earth 2½ ft high from pits 18x24x12 in deep for Corner to Secs. 14. 15. 22 and 23

Surface, rolling sand hills Soil Thirdrate

Township 32 N Range 25 W 6th R.M.

East on a random line between Sections 14 and 23

Va 13° 35' E

1000 Leave ~~Valley~~ hills and Enter ~~hills~~ valley bro. N W & S E

2520 Old wagon Trail bro N. W and S E

4000 Set port for temporary 1/4 Sec Cor

4445 Harvey's Creek 18 links wide runs S.E.

5330 Same Creek 18 links wide runs N.E.

7988 Intersected the N. and S. line 13 links north of the Corner to 13. 14. 23 and 24 from which Corner I run

North 89 54' West on a true line between Sections 14 and 23

Va 13° 35' E

3994 Set port 2×3×in 4 ft 1 ft deep deposited Charred Stake raised mound of earth 2 1/2 ft high from pits 18×24×12 in deep for 1/4 Sec Cor

7988 The Corner to Secs. 14. 15. 22 & 23

Surface Gently rolling Sandy hills Second Pine Oak and Cedar in Canon in East 40 chains

Township 32 N Range 25 W. 6th R.M.

North between Sections 14 and 15

Va 13° 40' E

920 Old wagon Trail bro N W and S E

1210 Harvey's Creek 5 links wide runs East

4000 Set port 2×3 in 4 ft 1 ft deep deposited Charred Stake raised mound of earth 2 1/2 ft high from pits 18×24×12 in deep for 1/4 Sec Cor

8000 Set port 3×3 in 4 ft 1 ft deep deposited Charred Stake raised mound of earth 2 1/2 ft high from pits 18×24×12 in deep for Corner to Sections 10. 11. 14 and 15

Surface Rolling Sand hills Soil Thirdrate

Township 32 N Range 25 W 6th P.M.

East on a random line between Sections 11 and 14
Va 13° 40' E

4000 Set post for temporary 1/4 Sec Cor
8002 Intersected the N and S line 10 links North of the Corner to Sections 11, 12, 13 and 14 from which Corner True North 89° 56' West on a true line between Sections 11 and 14
Va 13° 40' E

4001 Set post 2x3 in 4 ft 1 ft dep deposited charred Stake raised mound of earth 2½ ft high from pits 18x24x12 in dep for 1/4 Sec Cor
8002 The Corner to Secs. 10, 11, 14 and 15

Sand hills Thirdrate Soil

Township 32 N Range 25 W 6th P.M.

North between Sections 10 and 11
Va 13° 40' E

3700 Leave hills and Enter Creek bottom brs E & W
3800 North Branch Harvey's Creek 22 links wide runs NE
4000 Set post 2x3 in 4 ft 1 ft dep deposited charred Stake raised Mound of earth 2½ ft high from pits 18x24x12 in dep for 1/4 Sec Cor
4320 Slough Course East
4500 Leave Creek bottom and Enter Sand hills brs E & W.
8002 Set post 2x3 in 4 ft 1 ft dep deposited charred Stake raised mound of earth 2½ ft high from pits 18x24x12 in dep for Corner to Sections 2, 3, 10 and 11

Sand hills rolling
Thirdrate

Township 32 N Range 25 W. 6th P.M.

East on a random line between Sections 2 and 11
Va 13° 40' E

4000 Set post for temporary 1/4 Sec Cor

7990 Intersected the N. & S. line 11 links North of the Corner to Sections 1, 2, 11 and 12 from which Corner I run North 89° 55' West on a true line between Sections 2 and 11
Va 13° 40' E

3995 Set post 2x3 in 4 ft 1 ft dug deposited charred stake raised mound of earth 2 1/2 ft high from pits 18x24x12 in dug for 1/4 Sec Cor

7990 The Corner to Sections 2, 3, 10 and 11

Sand hills - rolling Thirdrate

Township 32 N. Range 25 W. 6th P.M.

North between Sections 2 and 3
Va 13° 43' E

4000 Set post 2x3 in 4 ft 1 ft dug deposited charred stake raised mound of earth 2 1/2 ft high from pits 18x24x12 in dug for 1/4 Sec Cor

8012 Intersected 8th Standard Parallel 17.25 chains west of the Standard ~~Corner to~~ Sections 35 and 36
Set post 3x3 in 4 ft 1 ft dug deposited charred stake raised mound of earth 2 1/2 ft high from pits 18x24x12 in dug for corner to Sections 2 and 3

Surface Rolling Sand hills
Thirdrate Soil

Township 32 N Range 25 W 6th P.M.

North between Sections 33 and 34
Va 13° 35' E

4000 Set post 2 x 3 in 4 ft - 1 ft dep
6 deposited charred stake
raised mound of earth 2½ ft
high from pits 18 x 24 x 12 in
deep for 1/4 Sec Cor

8000 Set post 3 x 3 in 4 ft - 1 ft dep
deposited charred stake
raised mound of earth 2½
ft - high from pits 18 x 24
x 12 in deep for corner to
Sections 27. 28. 33 and 34

Surface - rolling sand
hills
Soil Thirdrate

Township 32 N Range 25 W 6th P.M.

East on a random line
between Sections 27 and 34
Va 13° 38' E

4000 Set post for temporary 1/4 Sec Cor
8010 Intersected the N and S line
9 links north of the corner
to Sections 26. 27. 34 and 35
from which corner I run
North 89° 56' West on a true line
between Sections 27 and 34
Va 13° 38' E

4005 Set post 2 x 3 in 4 ft - 1 ft dep
deposited charred stake raised
mound of earth 2½ ft high
from pits 18 x 24 x 12 in deep
for 1/4 Sec. cor.
8010 The Cor to Secs. 27. 28. 33 & 34

Surface - rolling sand
hills Thirdrate soil

Township 32 N Range 25 W 6th PM

	North between Sections 27 and 28 Va 13° 38' E
2400	Leave hills and Enter valley bns E
4000	Set post 2 x 3 in 4 ft 1 ft dep deposited Charred Stake raised Mound of earth 2½ ft high from pits 18 x 24 x 12 in deep for ¼ Sec Cor
5600	Leave valley and Enter hills bns N 17 W
8000	Set post 3 x 3 in 4 ft 1 ft dep deposited Charred Stake raised Mound of earth 2½ ft high from pits 18 x 24 x 12 in deep for Corner to Sections 21, 22 27 and 28

Valley land level 1st rate
Hills Sandy 3rd rate

Township 32 N Range 25 W 6th PM

	East on a random line between Sections 22 and 27 Va 13° 38' E
4000	Set post for temporary ¼ Sec Cor.
~~7000~~	~~Leave hills and Enter valley bns N 89 W~~
8006	Intersected the N and S line 13 links North of the Corner to Sections 22. 23. 26 and 27 from which Corner True North 89° 54' W on a true line between Sections 22 and 27 Va 13° 38' E
4003	Set post 2 x 3 in 4 ft 1 ft dep deposited Charred Stake raised Mound of earth 2½ ft high from pits 18 x 24 x 12 in deep for ¼ Sec Cor.
8006	The Corner to Secs. 21. 22. 27 and 28

Valley land 3rd rate
Sand hills 3rd rate

Township 32 N Range 25 W 6th P.M.

North between Sections 21 and 22
Va 13° 40' E

4000 Set post 2×3 in 4 ft 1 ft deep deposited Charred Stake raised mound of earth 2½ ft high from pits 18×24×12 in deep for ¼ Sec Cor

5000 Leave hills and Enter valley bes N E and S W

7925 Harvey's Creek 2 links wide runs N E

8000 Set post 2×3 in 4 ft 1 ft deep deposited Charred Stake raised mound of earth 2½ ft high from pits 18×24×12 in deep for Corner to Secs. 15, 16, 21 and 22

Sand hills Thirdrate soil
valley land undulating
Sandy and Gravelly soil
Secondrate

Township 32 N Range 25 W 6th P.M.

East on a random line between Sections 15 and 22
Va 13° 40' E

50 Same Creek 2 links wide runs N E

4000 ~~Set post 2×3 in 4 ft 1 ft deep deposited Charred Stake raised mound of earth 2½ ft high from pits 18~~ for temporary ¼ Sec Cor

7000 Leave valley and Enter hills bes N and S

8002 Intersected N and S line 6 links North of the Corner to Sections 14, 15, 22 and 23 from which Corner I run
North 89° 57' West on a true line between Sections 15 and 22
Va 13° 40' E

4001 Set post 2×3 in 4 ft 1 ft deep deposited Charred Stake raised mound of earth 2½ ft high from 18×24×12 in deep for ¼ Sec Cor

8002 The Corner to Secs. 15, 16, 21 and 22

Valley land undulating
Soil Secondrate
Sand hills Thirdrate

Township 32 N R 25 W 6th P.M.

North between Sections 15 and 16
Va 13° 40' E

370 Same Creek 2 links wide runs N.E.
1345 Same Creek 5 links wide runs N.E.
1500 Leave valley and Enter hills bis E.W.
4000 Set post 2 x 3 in 4 ft 1 ft deep deposited Charred Stake raised mound of earth 2½ ft high from pits 18 x 24 x 12 in deep for ¼ Sec Cor
5400 Leave hills and Enter Valley bis E.W.
8000 Set post 3 x 3 in 4 ft 1 ft deep deposited Charred Stake raised mound of earth 2½ ft high from pits 18 x 24 x 12 in deep for Corner to Sections 9, 10, 15 and 16

Valley land, black soil
First rate
Hills Third rate

Township 32 N Range 25 W 6th P.M.

East on a random line between Sections 10 and 15
Va 13° 40' E

3000 Leave valley and Enter hills bis N.W. S.E.
3210 Old Wagon Trail bis N.W. and S.E.
4000 Set post for temporary ¼ Sec Cor
7994 Intersected the N and S line 4 links North of the Corner to Sections 10, 11, 14 and 15 from which Corner I run
North 89° 58' West on a true line between Sections 10 and 15
Va 13° 40' E
3997 Set post 2 x 3 in 4 ft 1 ft deep deposited Charred Stake raised mound of earth 2½ ft high from pits 18 x 24 x 12 in deep for ¼ Sec Cor
7994 The Corner to Secs. 9, 10, 15 and 16

Valley - Black soil First rate
Hills Sandy Third rate

August 1st 1875

Township 32 N Range 25 W 6th P.M.

North between Sections 9 and 10
Va 13° 42' E

3055 Old wagon Trail Des E & W
3480 North Branch Harvey's Creek 10 lks wide runs East
4000 Set post 2 x 3 in 4 ft 1 ft deep deposited Charred Stake raised mound of earth 2½ ft high from pits 18 x 24 x 12 in deep for ¼ Sec Cor
4700 Leave Valley and enter hills bos E & W
8000 Set post 3 x 3 in 4 ft 1 ft deep deposited Charred Stake raised mound of earth 2½ ft high from pits 18 x 24 x 12 in deep for Corner to secs. 3. 4. 9 and 10

valley land - black soil
Good grass First rate
Hills Thirdrate

Township 32 N Range 25 W 6th P.M.

East on a random line between Sections 3 and 10
Va 13° 40' E

4000 Set post for temporary ¼ Sec Cor
7980 Intersected the N End Slum 7 links North of the Corner to Sections 2. 3. 10 and 11 from which Corner I run
North 89 57' West on a true line between Sections 3 and 10
Va 13° 40' E

3990 Set post 2 x 3 in 4 ft 1 ft deep deposited Charred Stake raised mound of earth 2½ ft high from pits 18 x 24 x 12 in deep for ¼ Sec Cor
7980 The Corner to Secs. 3. 4. 9 and 10

Thirdrate Sand hills

Township 32 N. Range 25 W 6th P.M.

North between Sections 3 and 4
Va 13° 42' E

4000 Set port 2 x 3 in 4 ft 1 ft deep deposited Charred Stake raised mound of earth 2½ ft high from pits 18 x 24 x 12 in deep for 1/4 Sec. Cor.

8015 Intersected the 8th Standard Parallel 17.10 Chains west of the Standard Corner to Sections 34 and 35
Set port 3 x 3 in 4 ft 1 ft deep deposited Charred Stake raised mound of earth 2½ ft high from pits 18 x 24 x 12 in deep for closing Corner to Sections 3 and 4

Surface Rolling Sand hills Thirdrate

Township 32 N Range 25 W 6th P.M.

North between Sections 32 and 33
Va 13° 35' E

4000 Set port 2 x 3 in 4 ft 1 ft deep deposited Charred Stake raised mound of earth 2½ ft high from pits 18 x 24 x 12 in deep for 1/4 Sec Cor

7600 Leave hills and Enter Valley N.W. and S.E.

8000 Set port 3 x 3 in 4 ft 1 ft deep deposited Charred Stake raised mound of earth 2½ ft high from pits 18 x 24 x 12 in deep for Corner to Sections 28, 29, 32 and 33

Sandhills Thirdrate Valley Firstrate

Township 32 N Range 25 W. 6th P.M.

East on a random line between Sections 28 and 33
Va 13° 35' E

4000 Set port ~~2×3 in 4 ft 1 ft deep~~ for temporary 1/4 sec Cor ~~deposited Charred Stake raised mound of earth 2½ ft high from pits 18×24×12 in deep for 1/4 sec Cor~~

4400 Leave valley and enter hills bis N W S E

7990 Intersected the N and S line 7 links South of the Corner to Sections 27, 28, 33 and 34 from which Corner I run South 89° 57' West on a true line between Sections 28 and 33
Va 13° 35' E

3995 Set port 2×3 in 4 ft 1 ft deep deposited Charred Stake raised mound of earth 2½ ft high from pits 18×24×12 in deep for 1/4 sec Cor

7990 The Corner to Secs. 28, 29, 32 and 33

valley land First rate
Hills Sandy Thirdrate

Township 32 N. Range 25 W. 6th P.M.

North between Sections 28 and 29
Va 13° 35' E

4000 Set port 2×3 in 4 ft 1 ft deep deposited Charred Stake raised mound of earth 2½ ft high from pits 18×24×12 in deep for 1/4 Sec Cor

7200 Leave Valley and Enter hills N E and S W

8000 Set port 3×3 in 4 ft 1 ft deep deposited Charred Stake raised mound of earth 2½ ft deep from pits 18×24×12 in deep for Corner to Sections 20, 21, 28 and 29

Valley undertaking
Dark soil First rate
Hills Thirdrate

Township 32 N. Range 25 W. 6th P.M.

East on a random line between Sections 21 and 28
Va 13° 35' E

800 Leave hills and Enter Valley bus. N.E. and S.W.
4000 Set post for temporary Sec. Cor.
4025 Slough Course N.E.
5300 Leave Valley and Enter hills bus. N.E. and S.W.
7994 Intersected N and S line 11 links South of the Corner to Sections 21, 22, 27 and 28 from which Corner I run South 89°55' West on a true line between Sections 21 and 28
Va 13° 35' E

3997 Set post 2×3 in 4 ft 1 ft deep deposited Charred Stake raised Mound of earth 2½ ft deep from pits 18×24×12 in deep for 1/4 Sec Cor
7994 The Corner to Secs 20, 21, 28 and 29

Valley land Secondrate
Hills Thirdrate

Township 32 N. Range 25 W. 6th P.M.

North between Sections 20 and 21
Va 13° 35' E

4000 Set post 2×3 in 4 ft 1 ft deep deposited Charred Stake raised Mound of earth 2½ ft high from pits 18×24×12 in deep for 1/4 Sec Cor
8000 Set post 3×3 in 4 ft 1 ft deep deposited Charred Stake raised Mound of earth 2½ ft high from pits 18×24×12 in deep for Corner to Sections 16, 17, 20 and 21

Rolling Sand hills
Thirdrate

Township 32 N Range 25 W 6th P.M.

East on a random line between Sections 16 and 21
Va 13° 35' E

4000 Set post for temporary 1/4 Sec Cor
6500 Leave hills and enter valley bus N 85 [illegible]
7990 Intersected N and S line 3 links north of the Corner to Sections 14, 15, 22 and 23 from which Corner I run North 89° 59' West on a true line between Sections 16 and 21
Va 13° 35' E

3995 Set post 2x3 in 4 ft 1 ft deep deposited Charred Stake raised mound of earth 2½ ft high from pits 18x24x12 in deep for 1/4 Sec Cor
7990 The Corner to Sections 16, 17, 20 and 21

Sand hills Thirdrate
Valley land Firstrate

Township 32 N. Range 25 W 6th P.M.

North between 16 and 17
Va 13° 37' E

2210 Drain Course East
4000 Set post 2x3 in 4 ft 1 ft deep deposited Charred Stake raised mound of earth 2½ ft high from pits 18x24x12 in deep for 1/4 Sec Cor
8000 Set post 3x3 in 4 ft 1 ft deep deposited Charred Stake raised mound of earth 2½ ft high from pits 18x24x12 in for Corner to Sections 8, 9, 16 and 17

Rolling Sand hills
Thirdrate Soil

Township 32 N R 25 W 6th P.M.

	East on a random line between Sections 9 and 16
	Va 13° 37' E
1700	Leave hills and enter valley bs N W & S E
1810	Old wagon trail bs S E and N W
4000	Set post for temporary 1/4 Sec Cor
7988	Intersected the N and S line 9 links North of the Corner to Sections 3. 4. 9 and 11 from which Corner I run North 89° 56' West on a true line between Sections 9 and 16
	Va 13° 37' E
3994	Set post 2×3 in 4 ft 1 ft deep deposited Charred Stake raised mound of earth 2½ ft high from pits 18×24×12 in
7988	The Corner to Sections 8. 9. 16 and 17

Hills Thirdrate
Valley land Firstrate

Township 32 N Range 25 W 6th P.M.

	North between Sections 8 and 9
	Va 13° 37' E
900	Leave hills and enter valley bs E and W
1185	Old wagon trail bs E and W
2540	Bend of Creek
2860	North Branch Harvey's Creek 1.00 links wide runs East
4000	Set post 2×3 in 4 ft 1 ft deep deposited Charred Stake raised mound of earth 2½ ft high from pits 18×24×12 in deep for 1/4 Sec Cor.
4400	Leave valley and enter hills bs E and W
8000	Set post 3×3 in 4 ft 1 ft deep deposited Charred Stake raised mound of earth 2½ ft high from pits 18×24×12 in deep for Corner to Sections 4. 5. 8 and 9

Valley land - Firstrate
Hills - Sandy - Thirdrate

Township 32 N. Range 25 W 6th P.M.

East on a random line between Sections 4 and 9
Va 13° 37' E

4000 Set port for temporary 1/4 Sec
7982 Intersected N and S line 16 links North of the Corner to Sections 3, 4, 9 and 10 from which Corner I run North 89° 53' West on a true line between Sections 4 and 9
Va 13° 37' E

3991 Set port 2 x 3 in 4 ft 1 ft deep deposited Charred Stake raised Mound of earth 2½ ft high from pits 18 x 24 x 12 in deep for 1/4 Sec Cor
7982 The Corner to Secs. 4, 5, 8 and 9

Rolling Sandhills
Thirdrate

Township 32 N Range 25 W. 6th P.M.

North between Sections 4 and 5
Va 13° 37' E

4000 Set port 2 x 3 in 4 ft 1 ft deep deposited Charred Stake raised mound of earth 2½ ft high from pits 18 x 24 x 12 in deep for 1/4 Sec Cor
6500 Leave hills and Enter Valley bis E. and W.
8025 Intersected the 8th Standard Parallel 16.80 Chains West of the Standard ~~Section~~ Corner to Sections 33 and 34
Set port 3 x 3 in 4 ft 1 ft deep deposited Charred Stake raised Mound of earth 2½ ft high from pits 18 x 24 x 12 in. deep for closing Corner to Secs. 4 and 5

Sand hills - Rolling Thirdrate

Township 32 N Range 25 W 6 P.M.

North between Sections 31 and 32
Va 13° 35' E

2000 Leave valley and Enter hills bvs N
4000 Set port 2×3 in 4 ft 1 ft deep deported Charred Stake raised mound of earth 2½ ft high from pits 18×24×12 in deep for 1/4 Sec Cor
4500 Leave hills and Enter valley bvs. N and S
8000 Set port 3×3 in 4 ft 1 ft deep deported Charred Stake raised mound of earth 2½ ft high from pits 18×24×12 in deep for Corner to Sections 29. 30. 31 and 32

Valley land level dark soil good grass Firstrate

Hills Thirdrate

August 2nd 1875

Township 32 N. Range 25 W 6th P.M.

East on a random line between Sections 29 and 32
Va 13° 35' E

4000 Set port for temporary 1/4 Sec. Cor.
5000 Leave valley and Enter Land hills bvs NE and SW
7700 Leave hills and Enter valley bvs SE and NW
8000 Intersected the N and S line 13 links North of the Corner to Sections 28. 29. 32 and 33 from which Corner I run
North 89° 55' West on a true line between Sections 29 and 32
Va 13° 35' E
4000 Set port 2×3 in 4 ft 1 ft deep deported Charred Stake raised mound of earth 2½ ft high from pits 18×24×12 in deep for 1/4 Sec Cor
8000 The Corner to Secs 29. 30. 31 and 32

Valley level dark soil heavy grass Firstrate
Hills Thirdrate

Township 32 N. Range 25 W 6th P.M.

West on a random line between Sections 30 and 31
Va 13° 35' E

4000 Set post for temporary 1/4 Sec
7600 Leave Valley and Enter hills bes N.W. and S.E.
7754 Intersected the West Boundary of the Township 5th South of the Corner to Sections 30 and 31 from which Corner Corner
South 89° 58' East on a true line between Sections 30 and 31
Va 13° 35' E
37.54 Set post 2x3 in 4 ft 1 ft deep deposited Charred Stake raised mound of earth 2 1/2 ft high from pits 18x24x12 in deep for 1/4 Sec Cor
7754 The Corner to Secs. 29, 30 31 and 32

Valley level black soil
Tall heavy grass
First rate

Township 32 N Range 25 W 6th P.M.

North bet 29 and 30
Va 13° 35' E
4000 Set post 2x3 in 4 ft 1 ft deep deposited Charred Stake raised mound of earth 2 1/2 ft deep from pits 18x24x12 in deep for 1/4 Sec Cor
8000 Set post 3x3 in 4 ft 1 ft deep deposited Charred Stake raised mound of earth 2 1/2 ft high from pits 18x24x12 in deep for Corner to Sections 19, 20, 29 and 30

Gently undulating valley
dark sandy soil. First rate
Good grass

Township 32 N. Range

East on a random line between Sections 20 and 29

Va 13° 35' E

600 Leave Valley and enter hills bes N and S

4000 Set post for temporary 1/4 Sec Cor

8012 Intersected N and S. line 16 links North of the Corner to Sections 20. 21. 28 and 29 from which Corner I run North 89° 53' West on a true line between Sections 20 and 29

Va 13° 35' E

4006 Set post 2×3 in 4 ft 1 ft deep deported Charred Stake raised Mound of earth 2 1/2 ft high from pits 18×24×12 deep for 1/4 Sec Cor

8012 The Corner to Sections. 19. 20 29 and 30

Hills - Thirdrate -
Valley Firstrate

Township 32 N Range 25 W 6th P.M.

West on a random line between Sections 19 and 30

Va 13° 35' E

1200 Leave Valley and enter hills bes N and S

4000 Set post for temporary 1/4 Sec. Cor.

7747 Intersected the West Boundary of the Township 12 links South of the Corner to Sections 19 and 30 from which Corner I run South 89° 55' East on a true line between Sections 19 and 30

Va 13° 35' E

3747 Set post 2×3 in 4 ft 1 ft deep deported Charred Stake raised Mound of earth 2 1/2 ft high from pits 18×24×12 in deep for 1/4 Sec Cor

7747 The Corner to Sections. 19. 20 29 and 30.

Valley land level
Firstrate
Hills Secondrate

Township 32 N Range 25 W 6th P.M.

North between 19 and 20
Va 13° 38' E

4000 Set post 2x3 in 4 ft 1 ft dep
deposited Charred Stake
raised mound of earth 2½
ft high from pits 18x24x12
in. deep for 1/4 Sec. Cor.

8000 Set post 3x3 in 4 ft 1 ft dep
deposited Charred Stake raised
Mound of earth 2½ ft dep
from pits 18x24x12 in deep
for Corner to Sections 17, 18, 19 and 20

Level valley land
dark soil Fluviatile

Township 32 N Range 25 W 6th P.M.

East on a random line
between Sections 17 and 20
Va 13° 38' E

3900 Leave valley and enter hills as N & S
4000 Set post for temporary 1/4 Sec Cor
8004 Intersected N and S line 10
links North of the Corner to Sections
16, 17, 20 and 21 from which Corner
Iron
North 89° 56' West on a true line
between Sections 17 and 20
Va 13° 38' E

4002 Set post 2x3 in 4 ft 1 ft dep
deposited Charred Stake raised
Mound of earth 2½ ft high
from pits 18x24x12 in. deep
for 1/4 Sec Cor
8004 The Corner to Secs. 17, 18, 19 and 20

Valley land level Fluviatile
Hills. Sandy Secondary

Township 32 N Range 25 W 6th P.M.

	West on a random line between Sections 18 and 19
	Va 13° 38' E
4000	Set port for temporary 1/4 Sec Cor
4500	Leave Valley and Enter hills bis. NW-SE
7760	Intersected the West Boundary of the Township 4 links South of the Corner to Sections 18 and 19 from which Corner I run South 89° 58' East on a true line between Sections 18 and 19
	Va 13° 38' E
3760	Set port 2 x 3 in 4 ft 1 ft deep deposited Charred Stake raised Mound of Earth 2 1/2 ft high from pits 18 x 24 x 12 in deep for 1/4 Sec Cor
7760	The Corner to Sections 17, 18, 19 and 20
	Valley level - dark soil
	Firstrate
	Hills Sandy Thirdrate

Township 32 N. Range 25 W 6th P.M.

	North between Sections 17 and 18
	Va 13° 38' E
1050	Slough Course East
2900	Enter hills - Leave Valley bis NE and SW
4000	Set port 2 x 3 in 4 ft 1 ft deep deposited Charred Stake raised Mounds of earth 2 1/2 ft high from pits 18 x 24 x 12 in deep for 1/4 Sec Cor
8000	Set port 3 x 3 in 4 ft 1 ft deep deposited Charred Stake raised Mound of earth 2 1/2 ft high from pits 18 x 24 x 12 in deep for Corner to Sections 7, 8, 17 and 18
	Valley level Firstrate
	Hills Sandy Thirdrate

Township 32 N R 25 W 6th PM

East on a random line between Sections 8 and 17
Va 13° 38' E

4000 Set post for temporary 1/4 Sec
7994 Intersected N and S line 7 chains South of the Corner to Sections 8, 9, 16 and 17 from which Corner I run South 89° 37' West on a true line between Sections 8 and 17
Va 13° 38' E

3997 Set post 2 x 3 in 4 ft 1 ft dep
deposited Charred Stake
raised Mound of earth
2 1/2 ft high from pits
18 x 24 x 12 in deep for
1/4 Sec cor

7994 The Corner to Sections 7, 8, 17 and 18

Rolling Sandhills
Thirdrate

Township 32 N Range 25 W 6th P.M.

West on a random line between Sections 7 and 18
Va 13° 38' E

4000 Set post for temporary 1/4 Sec cor
7791 Intersected the West Boundary of the Township 9 chains South of the Corner to Sections 7 and 18 from which Corner I run
South 89° 56' East on a true line between Sections 7 and 18
Va 13° 38' E

3791 Set post 2 x 3 in 4 ft 1 ft dep
deposited Charred Stake
raised mound of earth 2 1/2
high from pits 18 x 24 x 12 in
deep for 1/4 Sec cor

7791 The Corner to Sections 7, 8, 17 and 18

Rolling Sandhills
Thirdrate Soil

Township 32 N Range 25 W 6th PM

	North between Sections 7 and 8
	Va 13° 39' E
1250	Leave hills and enter valley bs E & W
1300	Old wagon Trail bs E & W
2300	Enter marsh bs E & W
3800	Leave marsh bs E and W
4000	Set por 2x3 in 4 ft 1 ft dep deposited Charred Stake raised mound of earth 2½ ft high from pits 18 x 24 x 12 in dep for 1/4 Sec cor
4605	North Branch Harvey's Creek 15 links runs NE
4900	Same Creek 10 lks wide runs SW
4940	Same Creek 12 lks wide runs SE
5400	Leave valley and enter hills bs E & W
8000	Set por 3x3 in 4 ft 1 ft dep deposited Charred Stake raised mound of earth 2½ ft high from pits 18 x 24 x 12 in dep for Corner to Secs 5, 6, 7 and 8
	Valley land Second Hills Thursdate

Township 32 N Range 25 W 6th PM

	East on a random line between Sections 5 and 8
	Va 13° 39' E
4000	Set por for temporary 1/4 Sec Cor
7978	Intersected N and S line 4 links South of the Corner to Sections 4, 5, 8 and 9 from which Corner I run
	South 89° 58' West on a random line between Sections 5 and 8
	Va 13° 39' E
3989	Set por 2x3 in 4 ft 1 ft dep deposited Charred Stake raised mound of earth 2½ ft high from pits 18 x 24 x 12 in dep for 1/4 Sec Cor
7978	The Corner to Sections 5, 6, 7 and 8
	Rolling Sand hills Thursdate

Township 32 N Range 25 W 6th P.M.

West on a random line between Sections 6 and 7
Va 13° 39' E

4000 Set port for temporary 1/4 Sec cor
5000 Leave hills and enter Valley bis S E & N W
7810 Intersected the West Boundary of the Township 21 links North of the Corner to Sections 6 and 7 from which Corner I run N
North 89° 51' East on a true line between Sections 6 and 7
Va 13° 39' E
3810 Set port 2 x 3 in 4 ft 1 ft deep deposited Charred Stake raised Mound of earth 2 1/2 ft high from pits 18 x 24 x 12 in deep for 1/4 Sec cor
7810 The Corner to Secs. 5, 6, 7 and 8

Valley land First rate
Sandhills Third rate

Township 32 N Range 25 W 6th P.M.

North between Sections 5 and 6
Va 13° 40' E
4000 Set port 2 x 3 in 4 ft 1 ft deep deposited Charred Stake raised Mound of earth 2 1/2 ft high from pits 18 x 24 x 12 in deep for 1/4 Sec cor
6500 Enter Marshy Valley leave hills bis E & W
8032 Intersected 8th Standard Parallel 16,61 chains West from the Standard Corner to Sections 32 and 33
Set port 3 x 3 in 4 ft 1 ft deep deposited Charred Stake raised Mound of earth 2 1/2 ft high from pits 18 x 24 x 12 in deep for closing Corner to Sections 5 and 6

Valley wet and marshy
Second rate
Sandhills Third rate
August 3rd 1875

General Description

This Township is watered in the Northern part by both branches of Harris Canon Creek. The North Branch runs East through the Township and is a beautiful Stream of clear cold water. In the western Sections the banks are low soft and somewhat marshy. In the eastern Sections, the Creek runs through a deep rocky Canon, over numerous Cascades some of which are from 10 to 15 ft. high. Willow, Pine, Oak, cedar ash, ironwood, cottonwood is found in considerable quantities in the Canons along the Creek.

The surface is rolling sand hills and broad level valleys, soil in valley is black sandy loam, and produces abundant growths of grass. These valleys are good for farming purposes or for grazing.

~~Sand hills~~ good only for grazing.

List of Names

A list of the Names of the individuals Employed to assist in running, measuring or marking the lines and corners described in the foregoing field Notes of T. 32 N. of the base line of Range No 25 West of the 6th Principal Meridian, Showing the respective capacities in which they acted;

Thompson McNair Chainman
Charles H Weller Chainman
Noah Baxter Moundman
Edward C. Simmons Moundman
Frank A. Webster Flagman

We hereby Certify that we assisted Robert Hanna Deputy Surveyor in Subdividing Township No 32 North of the Base Line, Range No. 25 West of the 6th Principal Meridian, and that said Township has been in all respects to the best of our knowledge and belief well and faithfully Surveyed and the boundary monuments planted according to the instructions of the Surveyor General, and of dimensions character, Construction and Marking, and in the Manner as Specifically described in the foregoing field Notes

Thompson McNair Chainman
Charles H Weller Chainman
Noah Baxter Moundman
Edward C. Simmons Moundman
Frank A. Webster Flagman

Subscribed in my presence
and sworn to before me this
9th day of August A.D. 1875

A. J. Hundell
Clerk Dist Court

I Robert Harvey Deputy
Surveyor do solemnly swear that
in pursuance of a contract
entered into between Nicholas J. Paul and
Robert Harvey are contractors
with E. E. Cunningham Surveyor
General for the District of
Nebraska and Iowa bearing
date the 17th day of April 1875
I have well faithfully and
truly in my own proper
person and in strict conformi
ty to the Instructions
furnished by the Surveyor
General, the Surveying
Manual, and the Laws of the
United States surveyed
Township No 32 North of
the Base Line of Range No
25 West of the 6th Principal
Meridian in Nebraska, as are
represented in the foregoing
field notes as having been
surveyed under my directions

Subscribed in my presence
and sworn to before me this
9th day of August A D 1875

A. J. Kendall
Clerk Dist Court

I Robert Harvey Deputy
Surveyor do solemnly swear that
in pursuance of a contract
wherein Nicholas J Paul and
Robert Harvey are contractors
with E. E. Cunningham Surveyor
General for the District of
Nebraska and Iowa bearing
date the 17th day of April 1875
I have well faithfully and
truly in my own proper
person and in strict conform
ity to the Instructions
furnished by the Surveyor
General, the Surveying
Manual, and the Laws of the
United States surveyed
Township No 32 North of
the Base Line of Range No
25 West of the 6th Principal
Meridian in Nebraska, as are
represented in the foregoing
field notes as having been
surveyed under my directions

and I do further Solemn
swear that all the Corners
of said Survey have been
Established and perpetuated
in Strict accordance with
the Surveying Manual
printed Instructions of
the Surveyor General, of
dimensions, Character
Construction and Marking
and in the Manner as Spe
cifically described in
the foregoing field Notes
and that the foregoing
are the true and original
field Notes of such Survey

Robert Harvey

Subscribed in my presence
and Sworn to before me
This 9th day of Sept 1875

A. G. Kendall
Clerk Dist. Ct.

Surveyor Generals Office

Plattsmouth Neb April 10th 1875

The foregoing field Notes
of the Survey and Subdivision
of Township No 32 North of the
Base Line of Range No 25
West of the 6th Principal
Meridian in the State of
Nebraska Executed by Robert
Harvey under joint contract
No 88 dated 17th day of April
1875 in the Months of July and
August 1875 having been crit=
=ically examined the necessary
corrections and explanations
made the said field Notes and
the Surveys they describe are
hereby approved

Jno R. Clark
Surveyor General

General Land Office • Original Field Notes

Book Number

492

The images in this file are photographs of the notes of the original surveys of the State of Nebraska on file in the Office of the Nebraska State Surveyor located in Lincoln, Nebraska.

The original surveys in Nebraska began in the mid 1850's and were completed in the mid 1880's. The Nebraska office of the Surveyor General was closed June 30, 1886.