General Land Office • Original Field Notes

Book Number

495

The images in this file are photographs of the notes of the original surveys of the State of Nebraska on file in the Office of the Nebraska State Surveyor located in Lincoln, Nebraska.

The original surveys in Nebraska began in the mid 1850's and were completed in the mid 1880's. The Nebraska office of the Surveyor General was closed June 30, 1886.

Town 5 Range 26 W

6	61	5	45	4	34	3	23	2	12	1
60		59		44		33		22		11
7	58	8	43	9	32	10	21	11	10	12
57		56		42		31		20		9
18	55	17	41	16	30	15	19	14	8	13
54		53		40		29		18		7
19	52	20	39	21	28	22	17	23	6	24
51		50		38		27		16		5
30	49	29	37	28	26	27	15	26	4	25
48		47		36		25		14		3
31	46	32	35	33	24	34	13	35	2	36

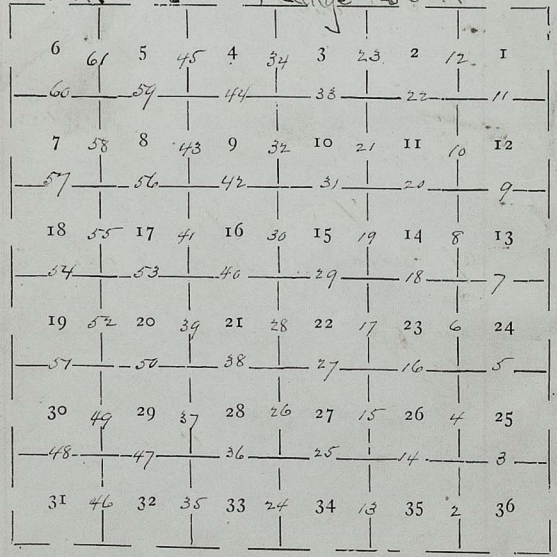

Field Notes

of

The Survey and Subdivision of Township 5 N Range 26 W. 6th P.M. in the State of Nebraska

Executed

By David V Stephenson Deputy Surveyor under Joint Contract No 50 dated April 5th 1872

Survey

Commenced May 27th - 1872
Completed June 1st - 1872

List of Names

Of persons employed to assist in Surveying this Township showing the respective capacities in which they acted.

Geo L. Slocum Chainman
A. C. Tuels Chainman
Geo S Charles { Axeman & Moundman
Levi Martin Flagman

Township 5 N. R 26 W. 6th P.M.

To determine the proper adjustment of my Compass for the subdivision of this Township I commence at the Corner to Townships 4 & 5 Ranges 25 & 26 West and run North on a blank line along the east boundary of Section 36

Variation 13° 25' E

40.05 To a Point 6 links East of the 1/4 Sec Cor

80.09 To a Point 11 links East of the Corner to Sec 25 & 36.

To retrace this line or run Parallel thereto my compass must be adjusted to W.

Variation of 13° 30' S

Township 5 N. R 26. W. 6th P.M.

Chains	
	From the Corner to Sections 35 & 36. on the South boundary of the Township I run North between Sec 35 & 36 W 13° 30 E
32.00	Spring Branch 5 links wide bears NE
40.00	Set Post deposit charred stake raised mound of earth with pits as per instructions for 1/4 Sec Cor.
62.00	Spring Branch bears NE.
80.00	Set Post deposit charred stake raised mound of earth with pits as per instructions for Corner to Sec 25. 26. 35 & 36
	Land broken Soil 2nd rate

Township 5 N. R 26. W. 6th P.M.

Chains	
	East on a random line between Sections 25 & 36 W 13° 30' E
30.00	Spring Branch 5 lks wide bears N.E.
40.00	Set Post for temporary 1/4 Sec Cor
40.50	Spring Branch 5 lks wide bears S.W.
74.00	Medicine Creek 50 lks wide bears S. Narrow belt of timber along Creek
80.15	Intersect East boundary of Township 30 lks North of the Corner to Sec 25 & 36 from which Corner I run North 89° 47' W. on true line between Sections 25 & 36 W 13° 30' E
40.07½	Set Post deposit charred stake raised mound of earth with pits as per instructions for 1/4 Sec Cor
80.15	The Cor to Sections 25. 26 35 & 36.
	Land broken Soil 2nd rate

4

Township 5 N. R 26. W. 6th P.M.

Chains	
	North between Sections 25 & 26 Var 13° 30' E
40.00	Set Post. deposit Charred Stake raised mound of earth with pits as per instructions for 1/4 Sec Cor
46.00	Spring Branch 10 lks wide bears E
80.00	Set Sand Stone 10 x 14 x 7 for Corner to Sections 23. 24. 25 & 26
	Land broken. Soil 2nd rate

5

Township 5 N. R 26. W. 6th P.M.

Chains	
	East on a random line between Sections 24 & 25 Var 13° 30' E
20.00	Ravine bears S.E
34.00	Foot of Bluffs
35.50	Medicine Creek. 50 lks wide bears S.E
36.00	Enter timber
39.00	Medicine Creek 40 lks wide bears N.E
40.00	Set Post for temporary 1/4 Sec Cor
42.00	Medicine Creek bears S.E
80.60	Intersect East boundary of the Township 25 lks North of the Cor to Sec 24 & 25. From which Corner I run North 89° 49' W on true line between Sec 24 & 25 Var 13° 30' E
40.30	Set Post deposit charred stake raised mound of earth with pits as per instructions for 1/4 Sec Cor from which a B.O. Ald 6 in in Diameter bears N 7 lks
80.60	The Corner to Sec 23, 24. 25 & 26

Township 5 N R 26 W. 6th P.M.

Chains	North between Sec 23 & 24 Va 13° 30' E
38.50	Spring Branch 5 lks wide bears S.E.
40.00	Set Post deposit charred stake raised mound of earth with Pits as per instructions for 1/4 Sec Cor.
60.00	Enter Bottom bears SE
64.00	Enter Timber
75.00	Medicine Creek 40 lks wide bears S.E.
80.00	Set Post deposit charred stake raised mound of earth with pits as per instructions for the Cor to Sections 13. 14. 23 & 24
	Land Broken Soil 2nd rate

Township 5 N R 26 W 6th P.M.

Chains	East on a random line between Sections 13 & 24 Va 13° 30' E
40.00	Set Post for temporary 1/4 Sec Cor.
80.25	Intersect East boundary of Township 13 lks North of Cor to Sec 13 & 24 from which Corner I run
	North 89° 54' W. on true line between Sec 13 & 24 Va 13° 30' E.
40.12½	Set Post deposit charred stake raised mound of earth with pits as per instructions for 1/4 Sec Cor
81.25	The Corner to Sections 13, 14. 23 & 24.
	Land rolling Soil 2nd rate

Township 5 N R 26 W. 6th P.M.

Chains	
	North between Sec 13 & 14 Var 13° 30' E
40.00	Set Post deposit charcoal stake raised mound of earth with Pits as per instructions for 1/4 Sec Cor.
73.00	Medicine Creek 35 Lks wide bears S W.
80.00	a white ash tree 16 inches in diameter at Corner which I mark per instructions for Corner to Sections 11, 12 13 & 14
	Land Broken Soil 2nd rate

Township 5 N R 26 W. 6th P.M.

Chains	
	East on a random line between Sec 12 & 13 Var 13° 30' E
16.00	Medicine Creek 50 Lks wide bears S.
18.00	Foot of Bluffs
40.00	Set Post for temporary 1/4 Sec Cor.
80.40	Intersect East boundary of the Township 21 Lks North of the Corner to Sections 12 & 13 from which Cor I run North 89° 51' W. on true line between Sections 12 & 13 Var 13° 30' E
41.20	Set Post deposit charcoal stake raised mound of earth with pits as per instructions for 1/4 Sec Cor.
80.40	The Cor to Sections 11, 12 13 & 14.
	Land rough & broken Soil 2nd rate

Township 5 N. R 26. W. 6th P.M.

Chains	North between Sections 11 and 12 Va 13° 30' E
5.00	Leave Bluffs enter bottom & timber
38.50	Medicine Creek 66 Lks wide trans S.E.
40.00	Set Post deposit charred stake raised mound of earth with Pits as per instructions for 1/4 Sec Cor. from which an Ash tree 6 inches in diameter bears S.E. 30 links
41.90	Leave bottom enter upland
80.00	Set Post deposit charred stake raised mound of earth with Pits as per instructions for Corner to Sec 1. 2. 11 and 12
	Land broken Soil 2d rate

Township 5 N. R 26. W. 6th P.M.

Chains	East on a random line between Sec 1 and 12 Va 13° 30' E.
40.00	Set Post for temporary 1/4 Sec Cor
70.00	Road runs N W. S E
80.48	Intersect East boundary of Township 46 Links North of the Corner to Sec 1 and 12 from which Corner I run North 89 1/2° W. On true line between Sections 1 and 12 Va 13° 30' E
40.24	Set Post deposit charred Stake raised mound of earth with Pits as per instructions for 1/4 Sec Cor.
80.48	The Cor to Sections 1. 2 11 and 12
	Land High Prairie Soil 3d rate

Township 5 N. R 26. W. 6th P.M.

Chains	
	North on a random line Between Sections 1 and 12 Var 13°30' E
40.00	Set Post for temporary 1/4 Sec Cor
80.78	Intersect North boundary of Township 6 S. Ranges West of Corner to Sec 1 and 12 from which Corner I run South 28' West on true line Between Sec 1 and 12 Var 13°30' E
40.78	Set Post deposit charred stake raised mound of earth with pits as per instructions for 1/4 Sec Cor
80.78	The Cor to Sections 1. 2. 11 and 12

Land rolling Soil 2nd rate

May 29th 1877

Township 5 N. R 26. W. 6th P.M.

Chains	
	North between Sections 34 and 35 Var 13°30 E
40.00	Set Post deposit charred stake raised mound of earth with pits as per instructions for 1/4 Sec Cor.
80.00	Set Post deposit charred stake raised mound of earth with Pits as per instructions for Corner to Sections 26. 27. 34 and 35

Land high Prairie Soil 3rd rate

Township 5 N. R 26. W. 6th P.M

Chains	
	East on a random line between Sec 26 and 35 Va 13°30' E
20.00	Ravine bears South
40.00	Set Post for temporary 1/4 Sec Cor
80.50	Intersect N and S Line 30 lks North of the Cor to Sections 25. 26. 35 and 36 from which Corner I run North 89°47' W. on true line between Sections 26 and 35 Va 13°30' E
40.25	Set Post. deposit charred stake raised mound of earth with Pits as per instructions for 1/4 Sec Cor.
80.50	The Corner to Sections 26. 27. 34 and 35.
	Land high Prairie Soil 3rd

Township 5 N R 26. W. 6th P.M

Chains	
	North between Sections 26 and 27 Va 13°30' E
10.00	Ravine bears E
40.00	Set Post deposit charred stake raised mound of earth with pits as per instructions for 1/4 Sec Cor.
60.00	Dry Creek with scattering timber
80.00	Set Post deposit charred stake raised mound of earth with pits as per instructions for Corner to Sections 22. 23, 26 and 27
	Land Broken Soil 3rd rate

Township 5 N. R 26 W. 6th P.M.

Chains	
	East on a random line between Sec 23 & 26 Var 13°30' E
4.00	Ravine bears S E
40.00	Set Post for ~~temporary~~ 1/4 Sec Cor
80.28	Intersect N & S Line 16 links North of Corner to Sections 23. 24. 25 & 26. from which Corner I run North 89°53' W. on true line between Sections 23 & 26 Var 13°30' E
40.14	Set Post deposit charred stake raised mound of earth with pits as per instructions for 1/4 Sec Cor.
80.28	The Cor to Sections 22. 23 26 & 27
	Land high Prairie Soil 3rd rate

Township 5 N. R 26. W. 6th P.M.

Chains	
	North between Sections 22 & 23 Var 13°30' E
40.00	Set Post deposit charred stake raised mound of earth with pits as per instructions for 1/4 Sec Cor
80.00	Set Post deposit charred stake raised mound of earth with pits as per instructions for Corner to Sections 14. 15. 22 & 23
	Land high Prairie Soil 3rd rate

Township 5 N. R 26 W. 6th P.M.

Chains	
	East on a random line between Sections 14 & 23 Var 13° 30' E
22.00	Ravine bears N.E.
40.00	Set Post for temporary 1/4 Sec Cor
73.00	Medicine Creek bears S.
80.40	Intersect N & S Line 17 links North of the Cor to Sections 13. 14. 23 & 24 from which Cor I run North 89° 53' W. on true line between Sections 14 & 23 Var 13° 30' E
40.20	Set Post deposit charred stake mound of earth with pits as per instructions for 1/4 Sec Cor.
80.40	The Corner to Sections 14. 15 22 & 23
	Land high & broken Soil 3rd rate

Township 5 N. R 26 W. 6th P.M.

Chains	
	North between Sections 14 & 15 Var 13° 30' E
10.00	Enter Bottom bears N.E.
23.00	Creek 5 lks wide bears N.E.
33.50	Leave bottom enter upland
40.00	Set Post deposit charred stake raised mound of earth with pits as per instructions for 1/4 Sec Cor
80.00	Set Post deposit charred stake raised mound of earth with pits as per instructions for Corner to Sec 10. 11. 14 & 15
	Land broken Soil 2nd rate

Township 5 N R 26 W. 6th P Mc

Chains	
	East on a random line between Sec 11 & 14 Va 13° 30' E
40.00	Set Post for temporary 1/4 Sec Cor
80.15	Intersect N & S Line 36 lks North of the Corner to Sections 11. 12. 13 & 14 from which Cor I run North 89° 45' W. on true line between Sec 11 & 14 Va 13° 30' E
40.07½	Set Post deposit charcd stake raised mound of earth with pits as per instructions for 1/4 Sec Cor.
80.15	The Corner to Sections 10. 11 14 & 15.
	Land high Prairie Soil 2nd rate

Township 5 N R 26 W. 6th P Mc

Chains	
	North between Sections 10 & 11 Va 13° 30' E
40.00	Set Post deposit charcd stake raised mound of earth with pits as per instructions for 1/4 Sec Cor.
52.00	Spring Branch Water 6 lks wide bears E
80.00	Set Post deposit charcd stake raised mound of earth with pits as per instructions for Corner to Sec 2. 3. 10 & 11
	Land broken Soil 2nd rate

Township 5 N R 26. W. 6th P.M.

Chains	
	East on a random line between Sections 2 and 11 Va 13°30' E
20.00	Dry Creek. Scattering Timber along banks bears S.E.
40.00	Set Post for temporary 1/4 Sec Cor
60.00	Medicine Creek. Water 25 lks wide bears S
80.00	Intersect N and S line at the Post Corner to Sections 1. 2. 11 and 12 from which Corner I run
	West on true line between Sections 2 and 11 Va 13°30' E
40.00	Set Post deposit charred stake raised mound of earth with pits as per instructions for 1/4 Sec Cor.
80.00	The Corner to Sections 2. 3. 10 and 11
	Land broken Soil 2nd rate

Township 5 N R 26. W. 6th P.M.

Chains	
	North on a random line between Sections 2 and 3 Va 13°30' E
40.00	Set Post for temporary 1/4 Sec Cor
80.49	Intersect North boundary of Township 21 lks West of the Corner to Sections 2 and 3 from which Corner I run
	South 9' West on true line between Sections 2 and 3 Va 13.30 E
40.49	Set Post deposit charred stake raised mound of earth with pits as per instructions for 1/4 Sec Corner
80.49	The Corner to Sections 2, 3 10 and 11.
Note	The Cor to Sec 2 and 3 on Township line is on open Prairie 4 chs S.W. of Ravine at the head of which is a small Cottonwood tree
	Land high Prairie Soil 2nd rate May 28th '72

Township 5 N R 26. W. 6th P.M.

Chains	
	North between Sections 33 & 34 Va 13°30' E
40.00	Set Post & Deposit charred stake raised mound of earth with pits as per instructions for 1/4 Sec Cor.
80.00	Set Post Deposit charred stake raised mound of earth with pits as per instructions for Corner to Sections 27. 28. 33 & 34
	Land High Prairie Soil 2nd rate

Township 5 N R 26. W. 6th P.M.

Chains	
	East on a random line between Sections 27 & 34 Va 13°30' E
37.00	Ravine bears N & E
40.00	Set Post for temporary 1/4 Sec Cor.
56.00	Ravine bears North
74.00	Ravine bears North
80.70	Intersect N & S line 30 links South of the Cor to Sections 26. 27. 34 & 35 from which Corner I run South 89°47' W. on true line between Sec 27 & 34 Va 13°30' E
40.35	Set Post Deposit charred stake raised mound of earth with pits as per instructions for 1/4 Sec Cor.
80.70	The Corner to Sections 27. 28 33 & 34
	Land Broken Soil 3rd rate

Township 5 N R 26. W 6th P Mer

Chains.	
	North Between Sections 27 & 28 Va 13° 30' E
4.00	Ravine bears E.
40.00	Set Post deposit charred stake raised mound of earth with pits as per instructions for 1/4 Sec Cor.
65.00	Ravine bears E
80.00	Set Post deposit charred stake raised mound of earth with pits as per instructions for Corner to Sections 21. 22. 27 & 28
	Land high Prairie Soil 2nd rate

Township 5 N R 26. W. 6th P Mer

Chains	
	East on a random line Between Sections 22 & 27. Va 13° 30' E
40.00	Set Post for temporary 1/4 Sec Corner
80.10	Intersect N & S Line 21 links South of Corner to Sec 22. 23 26 & 27 from which Corner I run South 89° 51' W. On true line Between Sections 22 & 27 Va 13° 30' E
4005	Set Post deposit Charred stake raised mound of earth with pits as per instructions for 1/4 Sec Cor.
80.10	The Corner to Sections 21 22. 27 & 28
	Land high Prairie Soil 2nd rate

Township 5 N. R 26 W. 6th P.M.

Chains	
	North between Sections 21 & 22 Var 13° 30' E
40.00	Set Post deposit charred stake raised mound of earth with pits as per instructions for 1/4 Sec Cor
80.00	Set Post deposit charred stake raised mound of earth with pits as per instructions for Corner to Sections 15 16. 21 & 22
	Land high Prairie Soil 2d rate

Township 5 N. R 26 W. 6th P.M.

Chains	
	East on a random line between Sections 15 & 22 Var 13° 30' E
18.00	Ravine bears N.
40.00	Set Post for temporary 1/4 Sec Cor
80.00	Intersect N & S line 15 links South of Corner to Sec 14. 15 22 & 23 from which Corner I run South 89° 54' W. on true line between Sections 15 & 22 Var 13° 30' E
40.00	Set Post deposit charred stake raised mound of earth with pits as per instructions for 1/4 Sec Cor
80.00	The Cor to Sec 15. 16. 21 & 22
	Land high Prairie Soil 2nd rate

Township 5 S R 26 W. 6th P.M.

Chains	
	North between Sections 15 & 16 Va 13°30' E
26.00	Spring Creek Runs E. Water 8 lks wide. Scattering timber along Banks
40.00	Set Post. Deposit Charcd Stake raised mound of earth with pits as per instructions for 1/4 Sec Cor.
60.00	Ravine Runs S.E.
80.00	Set Post deposit Charcd Stake raised mound of earth with pits as per instructions for Corner to Sections 9. 10 15 & 16
	Land rolling. Soil 2nd rate

Township 5 S R 26 W. 6th P.M.

Chains	
	East On a random line between Sections 10 & 15 Va 13°30' E
40.00	Set Post for temporary 1/4 Sec Cor
79.90	Intersect N & S Line at the Corner to Sections 10. 11. 14 & 15 from which Corner I run West On true line between Sections 10 & 15 Va 13°30' E
39.95	Set Post deposit Charcd Stake raised mound of earth with pits as per instructions for 1/4 Sec Cor.
79.90	The Corner to Sections 9. 10. 15 & 16.
	Land high Prairie Soil 2nd rate

Township 5 N. R 26. W. 6th P.M.

Chains. North between Sections 9 & 10
Var 13°30' E

211.25	Ravine bears N.
40.00	Set Post. Deposit Charred Stake raised mound of earth with pits as per instructions for 1/4 Sec Cor. in bottom on west side of Ravine
50.00	Leave Ravine enter upland
80.00	Set Post Deposit Charred Stake raised mound of earth with pits as per instructions for Cor to Sections 3. 4. 9 & 10
	Land high Prairie Soil 2nd rate

Township 5 N. R 26. W 6th P.M.

Chains	East on a random line between Sections 3 & 10 Var 13°30' E
40.00	Set Post for temporary 1/4 Sec Cor
79.95	Intersect N & S Line 20 links South of the Corner to Sections 2. 3. 10 & 11 from which Cor I run. South 89° 51' W. On true line between Sections 3 & 10 Var 13°30' E
39.97½	Set Post Deposit Charred Stake raised mound of earth with pits as per instructions for 1/4 Sec Cor.
79.95	The Corner to Sections 3. 4. 9 & 10.
	Land high Prairie Soil 2nd rate

Township 5 N R 26. W. 6th P.M.

Chains	North on a random line between Sections 3 and 4 Va 13°30' E
40.00	Set Post for temporary 1/4 Sec Cor.
50.00	Ravine bears S.E.
80.35	Intersect North boundary of Township 32 lks west of the Corner to Sections 3 and 4 from which Corner I run South 14' West. On true line between Sections 3 and 4 Va 13°30' E
40.35	Set Post deposit charred stake raised mound of earth with pits as per instructions for 1/4 Sec Cor
80.35	The Corner to Sections 3. 4. 9 and 10.

Land high Prairie Soil 2d rate

May 29th /2

Township 5 N R 26. W. 6th P.M.

Chains	North between Sections 32 and 33 Va 13°30' E
22.00	Ravine S.W.
40.00	Set Post. deposit charred stake raised mound of earth with pits as per instructions for 1/4 Section Cor.
80.00	Set Post, deposit charred stake raised mound of earth with pits as per instructions for Corner to Sections 28. 29. 32 and 33

Land high Prairie Soil 2nd rate

Townships 5 N.R 26. W. 6th P.M.

Chains	
	East on a random line between Sections 28 & 33 Va 13°30' E
25.00	Ravine bears S
41.00	Set Post for temporary 1/4 Sec Cor
80.14	Intersect N & S Line 29 lks North of the Corner to Sec 27. 28. 33 & 34 from which Cor I run North 89°48' W. on true line between Sections 28 & 33 Va 13°30' E
40.07	Set Post deposit charred stake raised mound of earth with pits as per instructions for 1/4 Sec Cor.
80.14	The Corner to Sections 28. 29. 32 & 33
	Land high Prairie Soil 2nd rate

Townships 5 N.R 26. W. 6th P.M.

Chains	
	North between Sec 28 & 29 Va 13°30' E
40.00	Set Post deposit charred stake raised mound of earth with pits as per instructions for 1/4 Sec Cor.
61.00	Ravine bears E.
80.00	Set Post deposit charred stake raised mound of earth with pits as per instructions for Corner to Sections 20. 21 28 & 29.
	Land high rolling Prairie Soil 2nd rate

Township 5 N R 26. W. 6th P Me

Chains	
	East on a random line between Sections 21 and 28 Va 13°30' E
30.00	Ravine bears N.
40.00	Set Post for temporary 1/4 Sec Cor.
80.10	Intersect N and S Line 31 lks North of the Cor to Sections 21. 22. 27 and 28 from which Corner I run North 89°47' W. On true line between Sections 21 and 28 Va 13°30' E
40.05	Set Post deposit charred stake raised mound of earth with pits as per instructions for 1/4 Sec Cor
80.10	The Corner to Sections 20. 21. 28 and 29.
	Land high Prairie Soil 2nd rate

Township 5 N R 26. W. 6th P Me

Chains	
	North between Sections 20 and 21 Va 13°30' E
40.00	Set Post deposit charred Stake raised mound of earth with pits as per instructions for 1/4 Sec Cor.
80.00	Set Post deposit charred stake raised mound of earth with pits as per instructions for Corner to Sections 16. 17 20. and 21.
	Land high Prairie Soil 2nd rate

Township 5 N R 26 W. 6th P.M.

Chains	
	East on a random line Between Sections 16 & 21 Va 13° 30' E
40.00	Set Post for temporary 1/4 Sec Cor
42.00	Ravine bears N.
80.00	Intersect N & S Line 23 lks North of Corner to Sections 15. 16. 21 & 22 from which Corner I run North 89° 50' W. On true line Between Sections 16 & 21 Va 13° 30' E
40.00	Set Post deposit charred stake raised mound of earth with pits as per instructions for 1/4 Sec Cor
80.00	The Corner to Sections 16. 17. 20 & 21.
	Land high Prairie Soil 2nd rate

Township 5 N R 26 W. 6th P.M.

Chains	
	North between Sections 16 & 17 Va 13° 30' E
40.00	Set Post deposit charred stake raised mound of earth with pits as per instructions for 1/4 Sec Cor
42.00	Ravine bears E
80.00	Set Post deposit charred stake raised mound of earth with pits as per instructions for Corner to Sections 8. 9. 16 & 17
	Land high Prairie Soil 2nd rate

Township 5 N. R 26 W. 6th P.M.

Chains	
	East on a random Line between Sections 9 and 16 Va 13° 30' E
40.00	Set Post for temporary 1/4 Sec Cor
79.93	Intersect N and S Line 20 lks North of Corner to Sections 9. 10. 15 and 16 from which Corner I saw North 89° 51' W. on true line between Sections 9 and 16 Va 13° 30' E.
39.96½	Set Post deposit charred stake raised mound of earth with pits as per instructions for 1/4 Section Corner
79.93	The Corner to Sections 8. 9 16 and 17
	Land high Prairie Soil 2nd rate

Township 5 N. R 26 W. 6th P.M.

Chains	
	North between Sections 8 and 9 Va 13° 30' E
40.00	Set Post deposit charred stake raised mound of earth with pits as per instructions for 1/4 Sec Corner
80.00	Set Post deposit charred stake raised mound of earth with pits as per instructions for Corner to Sections 4. 5. 8 and 9
	Land high Prairie Soil 2nd rate

Township 5 N. R 26. W. 6th P.M.

Chains	
	East on a random line between Sections 4 and 9 Va 13° 30' E
40.00	Set Post for temporary 1/4 Section Corner
80.08	Intersect N and S Line at the Corner to Sections 3. 4 9 and 10 from which Corner I run West on true line between Sections 4 and 9 Va 13° 30' E
40.04	Set Post deposit charred stake raised mound of earth with pits as per instructions for 1/4 Sec Corner
80.08	The Corner to Sections 4. 5. 8 and 9.

Township 5 N. R 26. W. 6th P.M.

Chains	
	North on a random line between Sections 4 and 5 Va 13° 30' E
40.00	Set Post for temporary 1/4 Sec Cor.
80.19	Intersect North boundary of the Township 19 Mile west of the Cor to Sections 4 and 5 from which Corner I run South 8' West on true line between Sections 4 and 5 Va 13° 30' E
40.19	Set Post deposit charred stake raised mound of earth with pits as per instructions for 1/4 Sections Corner
80.19	The Corner to Sections 4. 5 8 and 9.

Land high Prairie Soil 2nd rate

May 30th 1872

Township 5 N R 26 W. 6th P M

Chains	
	North between Sections 31 & 32 Va 13° 30' E
40.00	Set Post deposit charrid stake raisid mound of earth with pits as per instructions for 1/4 Sec Cor
80.00	Set Post deposit charrid stake raisid mound of earth with pits as per instructions for Corner to Sections 29. 30 31 & 32
	Land high Prairie Soil 2nd rate

Township 5 N R 26 W. 6th P M

Chains	
	East On a random line between Sections 29 & 32 Va 13° 30' E
40.00	Set Post for temporary 1/4 Sec Cor
80.05	Intersect N & S Line at the Corner to Sections to Sections 28. 29. 32 & 33 from which Corner I run West On true line between Sections 29 & 32 Va 13° 30' E
40.02½	Set Post deposit charrid stake raisid mound of earth with pits as per instructions for 1/4 Sec Cor
80.05	The Cor to Sections 29. 30 31 & 32.
	Land high Prairie Soil 2nd rate

Township 5 N. R 26. W. 6th P.M.

Chains	
	West on a random line between Sections 30 & 31 Va 13°30' E
40.00	Set Post for temporary 1/4 Sec Cor
80.31	Intersect West boundary of Township 15 Mls South of the Cor to Sec 30 & 31. From which Cor I run South 89°54' E. on true line between Sections 30 & 31 Va 13°30' E
40.31	Set Post deposit Charred stake raised mound of earth with pits as per instructions for 1/4 Sec Cor
80.31	The Corner to Sections 29. 30 31 & 32.
	Land high Prairie Soil 2nd rate

Township 5 N. R 26. W. 6th P.M.

Chains	
	North between Sections 29 & 30 Va 13°30' E
40.00	Set Post deposit charred stake raised mound of earth with pits as per instructions for 1/4 Sec Cor.
80.00	Set Post deposit charred stake raised mound of earth with pits as per instructions for Corner to Sections 19. 20 29 & 30.
	Land high Prairie Soil 2nd rate

Township 5 N. R 26 W. 6th P.M.

Chains	
	East on a random line between Sections 20 & 29 Va 13°30' E
40.00	Set Post for temporary 1/4 Sec Cor
80.12	Intersect N & S Line 11 lks South of the Corner to Sections 20. 21. 28 & 29 From which Corner I run South 89°55 W. On true line between Sections 20 & 29 Va 13°30' E
40.06	Set Post deposit charred stake raised mound of earth with pits as per instructions for 1/4 Sec Cor
80.12	The Corner to Sections 19. 20. 29 & 30
	Land high Prairie Soil 2nd rate

Township 5 N. R 26. W. 6th P.M.

Chains	
	West on a random line between Sections 19 & 30 Va 13°30' E
40.00	Set Post for temporary 1/4 Sec Cor
80.92	Intersect West boundary of Township 30 links South of Corner to Sec 19 & 30 From which Cor I run South 89°47' E On true line between Sections 19 & 30 Va 13°30' E
40.92	Set Post deposit charred stake raised mound of earth with pits as per instructions for 1/4 Sec Corner
80.92	The Corner to Sections 19. 20 29 & 30
	Land high Prairie Soil 2nd rate

Township 5 N. R 26 W. 6th P.M.

Chains	
	North between Sections 19 and 20 Va 13°30' E
40.00	Set Post deposit charred stake raised mound of earth with pits as per instructions for 1/4 Sec Cor.
80.00	Set Post deposit charred stake raised mound of earth with pits as per instructions for Corner to Sections 17. 18 19 and 20.
	Land high Prairie Soil 2nd rate

Township 5 N. R 26. W. 6th P.M.

Chains	
	East on a random line between Sections 17 and 20 Va 13°30' E
40.00	Set Post for temporary 1/4 Sec Cor
80.40	Intersect N and S Line 32 Lks South of Corner to Sections 16. 17. 20 and 21 from which Corner I run South 89° 46' W. on true line between Sections 17 and 20 Va 13°30' E
40.20	Set Post deposit charred stake raised mound of earth with pits as per instructions for 1/4 Sec Cor.
80.40	The Corner to Sections 17. 18 19 and 20.
	Land high Prairie Soil 2nd rate
	May 31st '72

Township 5 N R 26 W. 6th P M

Chains	
	West on a random line between Sections 18 and 19 Va 13° 30' E
40.00	Set Post for temporary 1/4 Sec Cor
81.25	Intersect West boundary of Township at the Corner to Sections 18 and 19 from which Corner I run East On true line between Sections 18 and 19 Va 13° 30' E
41.25	Set Post deposit charred stake raised mound of earth with pits as per instructions for 1/4 Sec Cor.
81.25	The Corner to Sections 17, 18 19 and 20
	Land high Prairie Soil 2nd rate

Township 5 N R 26 W. 6th P M

Chains	
	North between Sections 17 and 18 Va 13° 30' E
40.00	Set Post deposit charred stake raised mound of earth with pits as per instructions for 1/4 Section Corner
80.00	Set Post deposit charred stake raised mound of earth with pits as per instructions for Corner to Sections 7, 8, 17 and 18
	Land high rolling Prairie Soil 2nd rate

Township 5 N. R. 26 W. 6th P. M.

Chains	
	East on a random line between Sections 8 and 17 Var 13° 30' E
40.00	Set Post for temporary 1/4 Sec Cor.
79.95	Intersect N. and S. Line 20 lks South of the Corner to Sections 8. 9. 16 and 17 from which Cor I run South 89° 51' W. on true line between Sections 8 and 17 Var 13° 30' E
39.97½	Set Post deposit charred stake raised mound of earth with pits as per instructions for 1/4 Sec Cor
79.95	The Corner to Sections 7. 8. 17 and 18

Township 5 N. R. 26 W. 6th P. M.

Chains	
	West on a random line between Sections 7 and 18 Var 13° 30' E
40.00	Set Post for temporary 1/4 Sec Cor
81.65	Intersect West boundary of Township 18 lks South of the Corner to Sections 7 and 18 from which Cor I run South 89° 52' East on true line between Sections 7 and 18 Var 13° 30' E
41.65	Set Post deposit charred stake raised mound of earth with pits as per instructions for 1/4 Sec Cor.
81.65	The Corner to Sections 7. 8. 17 and 18
	Land high rolling Prairie Soil 2nd rate

Chains	
	North between Sections 7 & 8 Va 13°30' E
40.00	Set Post deposit Charrd stake raised mound of earth with pits as per instructions for 1/4 Sec Cor.
80.00	Set Post deposit charrd stake raisd mound of earth with pits as per instructions for Corner to Sections 5. 6. 7 & 8
	Land high Prairie Soil 2nd rate

Chains	
	East on a random line between Sections 5 & 8 Va 13°30' E
40.00	Set Post for temporary 1/4 Sec Cor
80.25	Intersect N & S Line 17 lks South of the Cor to Sections 4. 5. 8 & 9 from which Cor. I run South 89°53' W. on true line between Sections 5 & 8 Va 13°30' E
40.12½	Set Post Deposit Charrd Stake raised mound of earth with pits as per instructions for 1/4 Sec Cor
80.25	The Corner to Sections 5. 6. 7 & 8
	Land high Prairie Soil 2nd rate

Township 5 N R 26 W. 6th P M

Chains	
	West on a random line between Sections 6 and 7 Var 13°30' E
40.00	Set Post for temporary 1/4 Sec Corner
82.10	Intersect West Boundary of Township 21 links South of the Corner to Sections 6 and 7 from which Corner I run South 89°51' E on true line between Sections 6 and 7 Var 13°30' E
42.10	Set Post deposit charred stake raised mound of earth with pits as per instructions for 1/4 Sec Cor.
82.10	The Corner to Sections 5. 6. 7 and 8
	Land high Prairie Soil 2nd rate

Township 5 N R 26. W. 6th P M

Chains	
	North on a random line between Sections 5 and 6 Var 13°30' E
40.00	Set Post for temporary 1/4 Sec Cor.
80.10	Intersect North Boundary of Township 25 links west of the Corner to Sections 5 and 6 from which Corner I run South 11' West on true line between Sections 5 and 6 Var 13°30' E
40.10	Set Post. deposit charred stake raised mound of earth with pits as per instructions for 1/4 Sec Corner
80.10	The Corner to Sections 5. 6 7 and 8
	Land high Prairie Soil 2nd rate

June 1st 1872

General Description

The land in this Township (excepting a narrow bottom along the Medicine Creek, which is level - produces good grass & is 1st rate Soil) is high rolling Prairie frequently broken by deep dry Ravines without timber - Soil a poor 2nd rate - In those sections through which Medicine Creek passes there is considerable Timber of poor quality, generally Cottonwood, Ash & Box Alder

A List of the Names of the individuals who assisted in running measuring and marking the Subdivisions Lines and Corners of the foregoing Field Notes of Township No 6 North of Range 26 West of the Sixth Principal Meridian

Geo L Slocum	Chainman
A C Tuers	Chainman
Geo S Charles	Axeman & Woundman
Levi Martin	Flagman
D. V. Stephenson	Compassman

We hereby certify that we assisted David V Stephenson Deputy Surveyor in subdividing Township No 5 North of the Base line of Range No 26 West of the 6th P M and that said Township has been in all respects to the best of our knowledge and belief well and faithfully surveyed and the boundary Monuments & Plats according to the instructions of the Surveyor General.

G. L. Slocum	Chainman
A C Tuers	Chainman
Geo S Charles	Axeman & Woundman
Levi Martin	Flagman

Subscribed and Sworn to by the above named persons before me a Notary Public in and for the County of Webster in the State of Nebraska this 24th day of June A D 1872

O. W. Brown
Notary Public

I David V. Stephenson do solemnly swear, that in pursuance of a Joint Contract No 50 wherein David V Stephenson and Jal L Slocum are joint Contractors with E. E. Cunningham United States Surveyor General for the District of Nebraska and Iowa - bearing date the 5th day of April AD 1872 - I have well, faithfully and truly, in my own proper person, and in strict conformity with the instructions of the Surveyor General the surveying Manual and the laws of the United States surveyed all those parts or portions of Township No 5 North of the Base Line of Range No 26 West of the 6th Principal Meridian in the State of Nebraska as are represented in the foregoing Field Notes as having been surveyed under my direction, and I do further solemnly swear that all the Corners of said Surveys have been established and perpetuated in strict accordance with the Surveying Manual and printed instructions, and that the foregoing are the true and original Field Notes of such Survey.

David V Stephenson
Deputy Surveyor

Subscribed to by the said David V. Stephenson Deputy Surveyor and Sworn to before me a Notary Public within and for the County of Webster in the State of Nebraska this 24th day of June AD 1872

O. W. Brown
Notary Public

Survey commenced May 27th 1872
and Completed June 1st 1872

Surveyor Genral Office
Baltimore aug 25 1872

The foregoing Field Notes of the
Survey and subdivision of Township
No 5. North of the base line of Range
No 26 West of the 6th P. M. in
Nebraska. executed by David B
Stephenson under Joint contract
No 50, wherein David B. Stephenson
and Jas L. Slocum are joint. con
tractors in the months of April 1872
having been critically examined
the necessary corrections and explana-
tions made. The said Field Notes
and Surveys thereof are hereby
approved

E. E. Cummingham
Surveyor. Genral

Town 6 Range 26 W

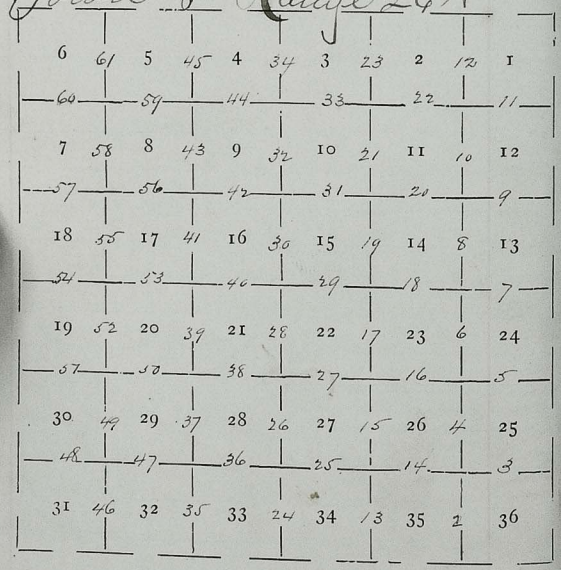

Field Notes
of

The Survey and subdivision of Township 6 N. R 26 W. 6th P.M.
in the
State of Nebraska

Executed
By James L Slocum Deputy Surveyor under Joint Contract No 50 dated April 5th 1872

Survey
Commenced May 27th 1872
Completed June 1st — 1872.

List of Names
Of persons employed to assist in Surveying this Township showing the respective capacities in which they acted.

William Zigler	Chainman
Samuel Wall	Chainman
J Mc Clarke	Axeman and Woundman
Chas F Logue	Flagman

Township 6 S. R 26 W. 6th P.M.

To determine the proper adjustment of my Compass for the Subdivision of this Township I commence at the Corner to Townships 5 & 6 Ranges 25 & 26 W. and run North on a blank line along the East boundary of Sections 36

Var 13° 50' E

40.07 To a point 13 links East of the 1/4 Sec Cor

80.15 To a point 24 links East of the Corner to Sections 25 & 36.

To retrace this line or run parallel thereto my Compass must be adjusted to a Variation of 14° E

Township 6. N. R 26. W. 6th P.M.

Chains	
	From the Corner to Sections 35 & 36 On the South boundary of the Township I run North between Sections 35 & 36 Va 14° E
22.00	Wagon road bearing N W & S E
40.00	Set Post deposit charred Stake raised mound of earth with pits as per instructions for 1/4 Sec Cor.
80.00	Set Post deposit charred Stake raised mound of earth with pits as per instructions for Cor to Sections 25. 26. 35 & 36
	Land rolling Prairie Soil 2nd rate

Township 6 N. R 26. W. 6th P.M.

Chains	
	East on a random line between Sections 25 & 36 Va 14° E
40.00	Set Post for temporary 1/4 Sec Cor.
80.00	Intersect East boundary of Township 39 lks North of the Corner to Sec 25 & 36 from which Cor I run North 89° 43' W on true line between Sec 25 & 36 Va 14° E
40.00	Set Post deposit charred Stake raised mound of earth with pits as per instructions for 1/4 Sec Cor
80.00	The Corner to Sections 25. 26 35 & 36.
	Land high Prairie Soil 2nd rate

Township 6. N. R 26. W. 6th P.M

Chains	North between Sec 25 & 26 Var 14° E
40.00	Set Post deposit Charred Stake raised mound of earth with pits as per instructions for 1/4 Sec Cor.
80.00	Set Post deposit Charred Stake raised mound of earth with pits as per instructions for Corner to Sections 23. 24 25 & 26.
	Land high rolling Prairie Soil 2nd rate

Township 6. N. R 26. W. 6th P.M

Chains	East on a random line between Sec 24 & 25. Var 14° E
40.00	Set Post for temporary 1/4 Sec Cor
81.00	Intersect East boundary of Township 18 lks North of the Cor to Sec 24 & 25 from which Corner I run North 89° 52' W. on true line between Sections 24 & 25 Var 14° E
40.00	Set Post deposit Charred Stake raised mound of earth with pits as per instructions for 1/4 Sec Cor.
80.00	The Corner to Sec. 23. 24. 25 & 26.
	Land high Prairie Soil 2nd rate

Township 6 N. R 26. W. 6th P.M.

Chains	
	North between Sec 23 and 24 Va 14° E
40.00	Set Post deposit charred stake raised mound of earth with Pits as per instructions for 1/4 Sec Cor.
80.00	Set Post deposit charred stake raised mound of earth with Pits as per instructions for Corner to Sections 13. 14. 23 and 24
	Land High Prairie Soil 2nd rate

Township 6 N. R 26. W. 6th P.M.

Chains	
	East on a random line between Sections 13 and 24 Va 14° E
40.00	Set Post for temporary 1/4 Sec Cor
54.00	Spring Creek bears S.E. Water 8 lks wide
79.90	Intersect East boundary of Township 24 links North of the Corner to Sec 13 and 24 from which Corner I run North 89°50' W. On true line between Sections 13 and 24 Va 14° E
39.95	Set Post deposit charred stake raised mound of earth with pits as per instructions for 1/4 Sec Cor.
79.90	The Cor to Sections 13.14 23 and 24.
	Land broken Soil 2nd rate

Township 6. N. R 26. W. 6th P.M.

Chains	
	North between Sec 13 & 14 Var 14° E
40.00	Set Post deposit charred stake raised mound of earth with pits as per instructions for 1/4 Sec Cor
73.00	Ravine Runs E
80.00	Set Post deposit charred stake raised mound of earth with pits as per instructions for Corner to Sections 11. 12. 13 & 14
	Land high Prairie Soil 2nd rate

Township 6. N. R 26. W. 6th P.M.

Chains	
	East on a random line between Sections 12 & 13
23.00	Dry Creek Var 14° E running South
40.00	Set Post for temporary 1/4 Sec Corner
79.95	Intersect East boundary of the Township 12 links South of the Corner to Sections 12 & 13 from which Corner I run South 89°55 W. on true line between Sec 12 & 13 Var 14° E
39.97½	Set Post deposit charred stake raised mound of earth with pits as per instructions for 1/4 Sec Cor.
79.95	The Corner to Sections 11. 12. 13 & 14
	Land high rolling Prairie Soil 2nd rate

Township 6 N. R 26. W. 6th P.M.

Chains	
	North Between Sections 11 & 12
	Va 14° E
40.00	Set Post deposit chard stake raised mound of earth with pits as per instructions for 1/4 Sec Cor.
52.00	Spring Creek. Water 4 lks wide Bears S E.
80.00	Set Post deposit chard stake raised mound of earth with pits as per instructions for Corner to Sec 1. 2. 11 & 12
	Land Broken Soil 2nd rate

Township 6 N. R 26. W. 6th P.M.

Chains	
	East on a random line Between Sec 1 & 12
	Va 14° E
40.00	Set Post for temporary 1/4 Sec Cor.
51.00	Ravine bears S E.
80.09	Intersect East boundary of Township 22 lks North of the Corner to Sec 1 & 12 from which Corner I run North 89° 51' W. On true line Between Sections 1 & 12
	Va 14° E
40.04	Set Post deposit Chard stake raised mound of earth with pits as per instructions for 1/4 Sec Cor
80.09	The Cor to Sections 1. 2. 11 & 12
	Land high Prairie Soil 2nd rate

Township 6 S. R 26 W. 6th P Me

Chains	
	North to on a random line between Sections 1 & 2 W 14° E.
40.00	Set Post for temporary 1/4 Sec Cor.
52.00	Ravine bears East.
80.16	Intersect North boundary of the Township 34 links East of the Corner to Sec 1 & 2 from which Corner I run South 15' East on true line between Sec 1 & 2 W 14° E
40.16	Set Post deposit charred stake raised mound of earth with pits as per instructions for 1/4 Sec Cor
80.16	The Corner to Sections. 1. 2 11 & 12
	Land high Prairie Soil 2nd rate

May 24th 1872

Township 6 S. R 26 W 6th P Me

Chains	
	North between Sections 34 & 35 W 14° E
11.00	Leave 2nd Bottom enter 1st bears S E & W.
18.00	Medicine Creek bears E. 45 lks wide
27.00	Leave Bottom enter upland bears E & W.
40.00	Set Post deposit charred stake raised mound of earth with pits as per instructions for 1/4 Sec Cor
57.00	Beaver Creek bears S E
67.00	Same Creek " S W
77.50	Same Creek " S E
80.00	Set Post deposit charred stake raised mound of earth with pits as per instructions for Corner to Sections 26 27 34 & 35
	Narrow bottom Soil 1st rate upland high rolling Soil 2nd rate

Township 6 S. R 26. W. 6th P.M.

Chains	
	East on a random Line between Sections 26 & 35 Va 14° E
40.00	Set Post for temporary 1/4 Sec Cor
79.92	Intersect N & S. Line 10 Links South of the Corner to Sec 25. 26. 35 & 36. from which Corner S run South 89° 56' W. On true line between Sec 26 & 35 Va 14° E.
79.96	Set Post deposit Charred Stake raised mound of earth with pits as per instructions for 1/4 Sec Cor
79.92	The Corner to Sections 26. 27 34 & 35
	Land rolling Prairie Soil 2nd rate

Township 6 S. R 26. W. 6th P.M.

Chains	
	North between Sections 26 & 27 Va 14° E
11.00	Beaver Creek 10 Lks wide Runs S W.
40.00	Set Post deposit Charred Stake raised mound of earth with pits as per instructions for 1/4 Sec Cor.
61.00	Beaver Creek 10 Lks wide Runs S E.
80.00	Set Post deposit Charred Stake raised mound of earth with pits as per instructions for Corner to Sections 22. 23. 26 & 27.
	Land Broken Soil 2nd rate

Township 6 N. R 26 W. 6th P.M.

Chains	
	East on a random line between Sections 23 & 26. Var 14° E
40.00	Set Post for temporary 1/4 Sec Cor
80.05	Intersect N. & S. line 25 links South of the Corner to Sections 23. 24. 25 & 26 from which Corner I run South 89° 49' W. On true line between Sections 23 & 26 Var 14° E
40.02½	Set Post deposit charcoal State raised mound of earth with pits as per instructions for 1/4 Sec Cor.
80.05	The Corner to Sections 22. 23 26 & 27
	Land rolling Prairie Soil 2nd rate

Township 6 N. R 26 W. 6th P.M.

Chains	
	North between Sections 22 & 23 Var 14° E
40.00	Set Post deposit charcoal State raised mound of earth with pits as per instructions for 1/4 Sec Cor.
80.00	Set Post deposit charcoal State raised mound of earth with pits as per instructions for Corner to Sections 14. 15. 22 & 23
	Land high Prairie Soil 2nd rate

Township 6 S. R 26 W. 6th P.M.

Chains	
	East on a random line between Sections 14 & 23 Var 14° E.
40.00	Set Post for temporary 1/4 Sec Corner
80.15	Intersect N. & S. Line 23 lks South of Corner to Sections 13. 14. 23 & 24 from which Corner S run South 89° 50' W. on true line between Sec 14 & 23 Var 14° E
40.07½	Set Post deposit charred stake raised mound of earth with pits as per instructions for 1/4 Sec Cor.
80.15	The Corner to Sections 14. 15. 22 & 23
	Land high Prairie Soil 3rd rate

Township 6 S. R 26 W. 6th P.M.

Chains	
	North between Sections 14 & 15 Var 14° E
40.00	Set Post deposit charred stake raised mound of earth with Pits as per instructions for 1/4 Sec Cor.
80.00	Set Post deposit charred stake raised mound of earth with Pits as per instructions for Cor to Sections 10. 11 14 & 15
	Land high Prairie Soil 3rd rate

Township 6 N. R 26. W. 6th P.M.

Chains	
	East on a random Line between Sections 11 and 14 Val 14° E
40.00	Set Post for temporary 1/4 Sec Cor.
80.35	Intersect N. and S Line 28 Lks South of the Cor to Sections 11. 12. 13 & 14 from which Corner I run South 89° 48' W. on true line between Sec 11 & 14 Val 14° E.
40.14½	Set Post deposit charred & State raised mound of earth with pits as per instructions for 1/4 Sec Cor.
80.35	The Corner to Sections 10. 11. 14 & 15
	Land high Prairie Soil 3rd rate

Township 6 N. R 26. W. 6th P.M.

Chains	
	North between Sections 10 & 11 Val 14° E
40.00	Set Post deposit charred & State raised mound of earth with pits as per instructions for 1/4 Sec Cor.
80.00	Set Post deposit charred & State raised mound of earth with pits as per instructions for Corner to Sections 2. 3. 10 and 11.
	Land high & rolling Soil 3rd rate

Township 6 N. R 26 W. 6th P.M.

Chains	
	East On a random line Between Sections 2 and 11 Va 14° E
40.00	Set Post for temporary 1/4 Sec Cor.
42.00	Ravine bears S E.
80.42	Intersect N and S Line 22 South of Corner to Sections 1. 2. 11 and 12 from which Corner I run South 89° 51. W. On true line Between Sec 2 and 11 Va 14° E
40.21	Set Post deposit Charred Stake raised mound of Earth with pits as per instructions for 1/4 Sec Cor
80.42	The cor to Sec 2. 3. 10 and 11 Land high Prairie Soil 3rd rate

Township 6 N. R 26 W. 6th P.M.

Chains	
	North On a random line Between Sections 2 and 3 Va 14° E
40.00	Set Post for temporary 1/4 Sec Cor.
81.50	Intersect North boundary of Township 40 Links East of the Cor to Sections 2 and 3 from which Cor I run South 1/4 East On true line Between Sections 2 and 3 Va 14° E
40.50	Set Post deposit charred Stake raised mound of earth with pits as per instructions for 1/4 Sec Cor.
80.50	The Cor to Sections 2. 3 10 and 11.

Land high rolling Prairie Soil 3rd rate

May 28th 72

Township 6. N. R 26. W. 6th P.M.

Chains	North between Sections 33 & 34 Va 14° E
40.00	Set Post deposit charred Stake raised mound of earth with pits as per instructions for 1/4 Sec Corner
41.00	Leave upland enter bottoms
67.00	Enter timber
75.00	Medicine Creek water 32 lks wide (from E)
80.00	Foot of Bluff. (when I set Post) deposit charred Stake raised mound of earth with pits as per instructions for Corner to Sections 27. 28. 33 & 34
	Land in Bottom 1st rate farming upland dry Soil 3rd rate

Township 6. N. R 26. W. 6th P.M.

Chains	East on a random line between Sections 27 & 34 Va 14° E
40.00	Set Post for temporary 1/4 Sec Cor
75.00	Beaver Creek bears S.E. water 4 lks wide
80.62	Intersect N & S Line 32 links South of the Cor to Sections 26. 27. 34 & 35 from which Corner S runs South 89° 46' W. on true line between Sections 27 & 34 Va 14° E
40.31	Set Post deposit charred Stake raised mound of earth with pits as per instructions for 1/4 Sec Cor
80.62	The Corner to Sections 27. 28 33 & 34
	Land broken Soil 3rd rate

Township 6 N. R 26. W. 6th P.M.

Chains	
	North between Sections 27 & 28 Va 14° E
40.00	Set Post deposit charred stake raised mound of earth with pits as per instructions for 1/4 Sec Cor
80.00	Set Post deposit charred stake raised mound of earth with pits as per instructions for Corner to Sections 21. 22. 27 & 28
	Land rolling Prairie Soil 2nd rate

Township 6. N. R 26. W. 6th P.M.

Chains	
	East on a random Line between Sections 22 & 27 Va 14° E
40.00	Set Post for temporary 1/4 Sec Corner
70.00	Dry Creek (Beaver) Scattering Timber, bears S
80.40	Intersect N & S Line at the Corner to Sec 22. 23. 26 & 27 from which Corner I run West on true line between Sections 22 & 27 Va 14° E
40.20	Set Post deposit charred Stake raised mound of earth with pits as per instructions for 1/4 Sec Cor.
80.40	The Corner to Sec 21. 22. 27 & 28.
	Land broken Soil 2nd rate

Township 6. N. R 26. W. 6th P.M.

Chains	
	North between Sections 21 & 22 Var 14° E
40.00	Set Post deposit charred stake raised mound of earth with pits as per instructions for 1/4 Sec Cor.
80.00	Set Post deposit charred stake raised mound of earth with pits as per instructions for Corner to Sections 15. 16. 21 & 22
	Land high Prairie Soil 2nd rate

Township 6. N. R 26. W. 6th P.M.

Chains	
	East on a random line between Sections 15 & 22 Var 14° E
37.00	Dry Creek bears S.
40.00	Set Post for temporary 1/4 Sec Cor
80.09	Intersect N & S Line 28 lks South of the Cor to Sections 14. 15. 22 & 23 from which Corner I run South 89° 48' W. on true line between Sections 15 & 22 Var 14° E
40.04½	Set Post deposit charred stake raised mound of earth with pits as per instructions for 1/4 Sec Cor.
80.09	The Corner to Sections 15. 16 21 & 22
	Land rolling Soil 2nd rate

Township 6. N. R 26. W. 6th P.M.

Chains	
	North between Sections 15 & 16 Var 14° E
40.00	Set Post deposit charred stake raised mound of earth with pits as per instructions for 1/4 Sec Cor
48.00	Dry Creek Bears E
80.00	Set Post deposit charred stake raised mound of earth with pits as per instructions for Cor to Sections 9. 10 15 & 16
	Land rolling Prairie Soil 2nd rate

Township 6. N. R 26. W. 6th P.M.

Chains	
	East on a random line between Sections 10 & 15 Var 14° E
40.00	Set Post for temporary 1/4 Sec Cor.
50.00	Ravine bears South
80.21	Intersect N. & S Line 36 lks South of Cor to Sec 10. 11 14 & 15 from which Corner I run South 89° 45' W. On true line between Sections 10 & 15 Var 14° E
40.10½	Set Post deposit charred stake raised mound of earth with pits as per instructions for 1/4 Sec Cor
80.21	The Corner to Sections 9. 10. 15 & 16.
	Land high Prairie Soil 2nd rate

Township 6. N. R 26. W. 6th P.M.

Chains	
	North between Sections 9 and 10 Va 14° E
40.00	Set Post deposit charred Stake raised mound of earth with pits as per instructions for 1/4 Sec Cor.
80.00	Set Post deposit charred stake raised mound of earth with pits as per instructions for 1/4 Sec Cor. to Sec 3. 4. 9 & 10
	Land high Prairie Soil 3rd rate

Township 6. N R 26. W. 6th P.M.

Chains	
	East on a random line between Sections 3 and 10 Va 14° E
40.00	Set Post for temporary 1/4 Sec Cor
80.00	Intersect S.P. on S Line 21 lks South of the Cor to Sections 2. 3. 10 and 11 from which Corner I run South 89° 51' West on true line between Sections 3 and 10 Va 14° E.
40.00	Set Post deposit charred Stake raised mound of earth with pits as per instructions for 1/4 Sec Cor.
80.00	The Corner to Sections 3. 4 9 and 10
	Land high Prairie Soil 3rd rate

Township 6 N. R 26 W. 6th P M

Chains	North On a random line between Sections 3 & 34 Var 14° E
40.00	Set Post for temporary 1/4 Sec Cor
80.39	Intersect North boundary of the Township 42 links West of the Cor to Sec 3 & 4 from which Cor I run South 18' West on true line between Sections 3 & 4 Var 14° E
40.39	Set Post deposit Charred Stake raised mound of earth with pits as per instructions for 1/4 Sec Cor
80.39	The Corner to Sections 3. 4. 9 & 10
	Land high rolling Prairie Soil 3rd rate
	May 29th /V

Township 6 N. R 26 W. 6th P M

Chains	North between Sections 32 & 33 Var 14° E
40.00	Set Post deposit Charred Stake raised mound of earth with pits as per instructions for 1/4 Sec Cor
80.00	Set Sandstone 24 x 12 x 8 for Corner to Sections 28. 29 32 & 33
	Land rolling Prairie Soil 3rd rate

Township 6. N R 26. W. 6th P.M.

Chains	East on a random line between Sections 28 and 33 Va 14° E
40.00	Set Post for temporary 1/4 Sec Cor
58.00	Enter Bottom bears S.E.
63.00	Medicine Creek 40 lks wide bears S.E.
80.10	Intersect N and S line 20 links (Scattering timber along Bank) South of Corner to Sections 27. 28. 33 and 34 from which Corner I run South 89°51' W. On true line between Sections 28 and 33 Va 14° E
40.05	Set Post deposit charred stake raised mound of earth with pits as per instructions for 1/4 Sec Cor.
80.10	The Cor to Sec 28. 29. 32 & 33.

Bottom Land level Soil 1st rate
Upland rolling " 3rd rate

Township 6. N. R 26. W. 6th P.M.

Chains	North between Sections 28 and 29 Va 14° E
3.00	Enter Bottom bears E.
19.00	Ravine bears N. E.
22.50	Enter Timber bears E. & W
27.00	Medicine Creek " E.
33.00	Leave Timber " E
37.00	" Bottom enter upland
40.00	Set Post deposit charred stake raised mound of earth with pits as per instructions for 1/4 Sec Cor. Doudells claim bears E. 20 chs & N. 20 chs
80.00	Set Post deposit charred stake raised mound of earth with pits as per instructions for Corner to Sections 20. 21. 28 and 29.

Land Bottom level 1st rate soil
" Upland high & rolling 3rd rate "

Township 6 N. R 26. W. 6th P.M.

Chains	
	East on a random line between Sections 21 & 28 Va 14° E
40.00	Set Post for temporary 1/4 Sec Cor.
80.08	Intersect N & S Line at the Corner to Sections 21. 22. 27. & 28 from which Corner I run West on true line between Sections 21 & 28 Va 14° E
40.04	Set Post deposit charred stake raised mound of earth with pits as per instructions for 1/4 Sec Cor.
80.08	The Corner to Sections 20. 21. 28 & 29
	Land high & rolling Soil 3rd rate

Township 6 N. R 26. W. 6th P.M.

Chains	
	North between Sections 20 & 21 Va 14° E
40.00	Set Post deposit charred stake raised mound of earth with pits as per instructions for 1/4 Sec Cor
80.00	Set Post deposit charred stake raised mound of earth with pits as per instructions for Corner to Sections 16. 17. 20 & 21.
	Land high & rolling Soil 3rd rate

Township 6. N. R 26. W. 6th P.M.

Chains	
	East on a random line between Sections 16 and 21 Va 14° E
40.00	Set Post for temporary 1/4 Sec Cor
80.13	Intersect N and S line 17 lks South of the Cor to Sections 15. 16. 21 and 22 from which Corner I run South 89°53' W. on true line between Sections 16 and 21 Va 14° E
40.06½	Set Post deposit charred stake raised mound of earth with pits as per instructions for 1/4 Sec Cor
80.13	The Corner to Sections 16. 17 20 and 21.
	Land High Prairie Soil 2nd rate

Township 6. N. R 26. W. 6th P.M.

Chains	
	North between Sections 16 and 17 Va 14° E
40.00	Set Post deposit charred stake raised mound of earth with pits as per instructions for 1/4 Sec Cor
80.00	Set Post deposit charred stake raised mound of earth with pits as per instructions for Corner to Sections 8. 9. 16 and 17
	Land High Prairie Soil 3rd rate

Township 6. N. R 26. W. 6th P.M.

Chains	
	East on a random line between Sections 9 and 16 Va 14° E
40.00	Set Post for temporary 1/4 Sec Cor.
43.00	Beaver Creek dry bears S.E.
80.15	Intersect N and S Line 21 links South of the Cor to Sections 9. 10. 15 and 16 from which Corner I run South 89°51' West
	On true line between Sections 9 and 16 Va 14° E
40.07½	Set Post deposit charred stake raised mound of earth with pits as per instructions for 1/4 Sec Cor.
80.15	The Corner to Sections 8. 9 16 and 17
	Land high & broken Soil 3rd rate

Township 6. N. R 26. W. 6th P.M.

Chains	
	North between Sections 8 and 9 Va 14° E
40.00	Set Post deposit charred stake raised mound of earth with pits as per instructions for 1/4 Sec Cor.
48.00	Beaver Creek bears E. dry
60.00	Same Creek " S.W. dry
80.00	Set Post deposit charred stake raised mound of earth with pits as per instructions for Corner to Sec ~~8. 9. 16 and 17.~~ 4. 5. 8 & 9
	Land broken Soil 3rd rate

Township 6. N. R 26. W. 6th P.M.

Chains	
	East on a random line between Sections 4 & 9 Va 14° E
3.00	Beaver Creek bears S.
31.00	Ravine bears South.
40.00	Set Post for temporary 1/4 Sec Cor.
80.13	Intersect N & S South Line at the Cor to Sections 3. 4 9 & 10 from which Corner I run West on true line between Sections 4 & 9 Va 14° E
40.06½	Set Post deposit charred stake raised mound of earth with pits as per instructions for 1/4 Sec Cor.
80.13	The Corner to Sec 4. 5. 8 & 9
	Land broken Soil 2nd rate

Township 6. N. R 26. W. 6th P.M.

Chains	
	North on a random line between Sections 4 & 5 Va 14° E
14.30	Beaver Creek bears S.E.
40.00	Set Post for temporary 1/4 Sec Corner
80.80	Intersect North boundary of the Township 27 Mls west of Corner to Sec 4 & 5 from which Corner I run South 12' W on true line between Sec 4 & 5. Va 14° E
40.80	Set Post deposit charred stake raised mound of earth with pits as per instructions for 1/4 Sec Cor.
80.80	The Corner to Sec 4. 5. 8 & 9
	Land broken Soil 2nd rate

May 30th 72

Township 6. N. R 26. W. 6th P.M.

Chains	North between Sec 31 & 32 Var 14° E
40.00	Set Post deposit charred stake raised mound of earth with pits as per instructions for 1/4 Sec Cor.
80.00	Set Post deposit charred stake raised mound of earth with pits as per instructions for Corner to Sections 29. 30. 31 & 32
	Land rolling Prairie Soil 2nd rate

Township 6. N. R 26. W. 6th P.M.

Chains	East on a random Line between Sections 29 & 32 Var 14° E
40.00	Set Post for temporary 1/4 Sec Corner
69.00	Ravine bears N. E
79.94	Intersect N & S Line 19 links South of the Cor to Sections 28. 29. 32 & 33. from which Corner S run South 89° 52' W. on true line between Sections 29 & 32 Var 14° E.
39.97	Set Post deposit charred stake raised mound of earth with pits as per instructions for 1/4 Sec Corner
79.94	The Cor to Sections 29. 30. 31 & 32.
	Land high & broken Soil 2nd rate

Township 6. N. R 26. W. 6th P.M.

Chains	
	West on a random line between Sections 30 & 31 Va 14° E
40.00	Set Post for temporary 1/4 Sec Corner
54.00	Ravine Crass N.
82.90	Intersect West Boundary of the Township 15 links North of the cor to Sections 30 & 31 from which Corner I run North 89° 54' E on true line between Sections 30 & 31 Va 14° E
42.90	Set Post deposit charred Stake raised mound of earth with pits as per instructions for 1/4 Sec Corner
82.90	The Corner to Sections 29. 30 31 & 32.
	Land high Prairie Soil 2nd rate

Township 6. N. R 26. W. 6th P.M.

Chains	
	North between Sec 29 & 30 Va 14° E
40.00	Set Post deposit charred stake raised mound of earth with pits as per instructions for 1/4 Sec Cor.
80.00	Set Post deposit charred stake raised mound of earth with pits as per instructions for Corner to Sections 19. 20. 29 & 30.
	Land rolling Prairie Soil 2nd rate

Township 6. N. R 26. W. 6th P.M.

Chains	
	East on a random line between Sections 20 and 29 Var 14° E
40.00	Set Post for temporary 1/4 Sec Cor.
75.00	Medicine Creek bears South narrow belt of timber along Banks
80.13	Intersect N. and S. Line 11 links South of the Cor to Sections 20. 21. 28 and 29 from which Corner I runs South 89°55' W. On true line between Sections 20 and 29 Var 14° E
40.06½	Set Post deposit charred stake raised mound of earth with pits as per instructions for 1/4 Sec Cor
80.13	The Corner to Sections 19. 20 29 and 30
	Land broken Soil 2nd rate

Township 6. N. R 26. W. 6th P.M.

Chains	
	West on a random line between Sections 19 and 30 Var 14° E
40.00	Set Post for temporary 1/4 Sec Cor.
82.65	Intersect West boundary of the Township 17 links South of the Cor to Sections 19 and 30 from which Corner I runs South 89°53' East. On true line between Sections 19 and 30 Var 14° E.
42.65	Set Post deposit charred stake raised mound of earth with pits as per instructions for 1/4 Sec Cor
82.65	The Cor to Sections 19. 20. 29 and 30
	Land rolling Prairie Soil 2nd rate

Township 6. N R 26. W. 6th P M

Chains	North between Sections 19 & 20 Va 14° E.
17.00	Enter bottom bears S E.
38.00	Medicine Creek 30 links wide bears S E. Timber along banks
40.00	Set Post deposit charred stake raised mound of earth with pits as per instructions for 1/4 Sec Cor.
80.00	Set Post deposit charred stake raised mound of earth with pits as per instructions for Corner to Sections 17. 18. 19 and 20.
	Land along Creek first rate soil upland high & rolling 3rd rate

Township 6. N R 26. W. 6th P M

Chains	East on a random line between Sections 17 and 20 Va 14° E.
8.00	Leave bottom enter upland
38.00	Ravine bears South.
40.00	Set Post for temporary 1/4 Sec Cor.
80.00	Intersect N and S line 29 links North of the cor to Sections 16. 17. 20 and 21 from which Cor. I run North 89°48' W. on true line between Sections 17 and 20 Va 14° E.
40.00	Set Post deposit charred stake raised mound of earth with pits as per instructions for 1/4 Sec Corner
80.00	The Corner to Sections 17. 18. 19 and 20.
	Land Broken Soil 2nd rate

Township 6. N. R 26. W. 6th P.M.

Chains	
	West on a random line between Sections 18 and 19 Va 14° E
19.00	Medicine Creek bears South water 35 lks wide skirted with timber
30.00	Leave bottom enter upland
40.00	Set Post for temporary 1/4 Sec Cor
82.43	Intersect west boundary of Township 30 links South of Cor to Sec 18 and 19 from which Corner I mark South 89°47' E. on true line between Sections 18 and 19 Va 14° E
42.43	Set Post deposit charred stake raised mound of earth with pits as per instructions for 1/4 Sec Cor.
82.43	The Corner to Sections 17. 18. 19 and 20.
	Land broken Soil 2nd rate
	May 31st

Township 6. N. R 26. W. 6th P.M.

Chains	
	North between Sections 17 and 18 Va 14° E
30.00	Leave bottom enter upland
40.00	Set Post deposit charred stake raised mound of earth with pits as per instructions for 1/4 Sec Cor.
80.00	Set Post deposit charred stake raised mound of earth with pits as per instructions for Corner to Sections 7. 8 17 and 18
	Land high Prairie Soil 2nd rate

Township 6 of R 26 W. 6th P.M.

Chains	
	East on a random line between Sections 8 & 17 Va 14° E
40.00	Set Post for temporary 1/4 Sec Cor
79.91	Intersect N & S Line at the Corner to Sections 8. 9. 16 & 17 from which Corner I run West on true line between Sections 8 & 17 Va 14° E.
39.95 lk	Set Post deposit charred stake raised mound of earth with Pits as per instructions for 1/4 Sec Cor.
79.91	The Cor to Sections 7. 8. 17 & 18
	Land high rolling Prairie 2nd rate

Township 6 of R 26 W. 6th P.M.

Chains	
	West on a random line between Sections 7 & 18 Va 14° E
15.00	Leave upland enter bottom
35.00	Medicine Creek bears S.E. Water 30 links wide skirted with timber
40.00	Set Post for temporary 1/4 Sec Cor.
61.00	Leave bottom enter upland.
82.25	Intersect West boundary of Township 13 links South of Corner to Sec 7 & 18 from which Corner I run South 89° 54' East on true Line between Sec 7 & 18 Va 14° E
42.25	Set Post deposit charred Stake raised mound of earth with pits as per instructions for 1/4 Sec Cor.
82.25	The Corner to Sec 7. 8. 17 & 18
	Land in narrow bottom level 1st rate upland 3rd rate

Township 6. N. R 26. W. 6th P.M.

Chains	North between Sections 7 and 8 Var 14° E
40.00	Set Post deposit charred state raised mound of earth with pits as per instructions for 1/4 Sec Cor
80.00	Set Post deposit charred state raised mound of earth with pits as per instructions for Corner to Sections 5. 6. 7 and 8
	Land high Prairie Soil 3rd rate

Township 6. N. R 26. W. 6th P.M.

Chains	East on a random line between Sections 5 and 8 Var 14° E
40.00	Set Post for temporary 1/4 Sec Cor
80.06	Intersect N and S Line 21 lks North of Corner to Sections 4. 5. 8 and 9 from which Cor a pine North 89° 51' W. on true line between Sections 5 and 8 Var 14° E
40.03	Set Post deposit charred state raised mound of earth with pits as per instructions for 1/4 Sec Cor.
80.06	The Cor to Sec 5. 6. 7 and 8
	Land high Prairie Soil 3rd rate

Township 6. N. R 26. W. 6th P.M.

Chains	
	West on a raudom line Between Sections 6 and 7 Va 14° E
40.00	Set Post for temporary 1/4 Sec Cor.
53.00	Ravine bears S.W.
82.10	Intersect West boundary of Township 27 links South of Corner to Sections 6 and 7 from which Cor I run South 89°48' East On true line Between Sections 6 and 7 Va 14° E
42.10	Set Post deposit charred stake raised mound of earth with pits as per instructions for 1/4 Sec Cor.
82.10	The Corner to Sections 5. 6 7 and 8
	Land high Prairie Soil 3rd rate

Township 6 N. R 26. W. 6th P.M.

Chains	
	North On a raudom line Between Sections 5 and 6 Va 14° E
40.00	Set Post for temporary 1/4 Sec Cor.
80.28	Intersect North boundary of Township 28 links west of the Corner to Sections 5 and 6 from which Corner I run South 12' W. On true line Between Sections 5 and 6 Va 14° E
40.28	Set Post deposit charred stake raised mound of earth with pits as per instructions for 1/4 Sec Cor.
80.28	The Corner to Sections 5. 6 7 and 8
	Land high Prairie Soil 3rd rate

June 12th 72

Township 6 N R 26 W. 6th P.M.

General Description

The land in the western & Southern portion of this Township is very well adapted to farming purposes the Bottom along the Medecine Creek being rich and generally level with considerable Timber principally, Cottonwood Ash & Box Alder - the upland is rolling occasionally broken by Ravines - generally without water unless in a wet season. The eastern portion of the Township is better adapted for grazing than farming Soil being somewhat sandy -

A List of the names of the individuals who assisted in running measuring and marking the sub-division Lines and Corners of the foregoing Field Notes of Township No 6 North of Range 26 West of the Sixth Principal Meridian

William Zigler	Chainman
Samuel Wall	Chainman
J M Clarke	Axeman & Moundman
Chas F Logue	Flagman
Jas L Slocum	Compassman

We hereby certify that we assisted James L. Slocum Deputy Surveyor in Subdividing Township No 6 North of the Base line of Range No 26 West of the 6th P M and that said Township has been in all respects to the best of our knowledge and belief well and faithfully Surveyed and the boundary monuments planted according to the instructions of the Surveyor General

Wm Zigler Chainman
Samuel Wall Chainman
J. M. Clark { Axeman & Boundsman
Charles F. Logue Flagman

Subscribed and sworn to by the above named persons before me a Notary Public in and for the County of Webster in the State of Nebraska this 24th day of June AD 1872

O. W. Brown
Notary Public

I James L. Slocum do solemnly swear that in pursuance of a joint Contract No 50 - wherein David V. Stephenson and James L. Slocum are joint contractors with E. E. Cunningham United States Surveyor General for the District of Nebraska and Iowa bearing date the 5th day of April AD 1872 -
I have well faithfully & truly in my own proper person and in strict conformity with the instructions of the Surveyor General, the Surveying Manual and the Laws of the United States, Surveyed all those parts or portions of Township No 6 North of the Base line of Range No 26 West of the 6th Principal Meridian in the State of Nebraska as are represented in the foregoing Field Notes as having been surveyed under my direction

and I do further solemnly swear that all the Corners of said Surveys have been established and perpetuated in strict accordance with the Surveying Manual and printed instructions and that the foregoing are the true and original Field Notes of such Survey.

James L Slocum
Deputy Surveyor

Subscribed by the said James L. Slocum Deputy Surveyor and sworn to before me a Notary Public within and for the County of Webster and State of Nebraska this 24th day of June AD 1872.

O. W. Brown
Notary Public

Survey Commenced May twenty Seventh 1872 and Completed June 1st 1872.

Surveyor Generals - Office
Plattsmouth Aug 25 1872

The foregoing Field Notes of the Survey and Subdivision of Township No 6. North of the Base line of Range No 26. West of the 6th Prin. Mer in Nebraska executed by James L. Slocum under Joint contract No 50 whereing David V. Stephenson and Jas L. Slocum are joint contractors in the month of April 1872 having been critically examined. the necessary corrections and explanations made the said Field Notes and Surveys they describe are hereby approved

E. E. Cunningham
Surveyor General

Town 7 Range 26 W



Field Notes

of

The Survey and Subdivision of Township No 7 N Range 26 W. of the 6th Principal Meridian in the State of Nebraska

Executed

By D. V. Stephenson Deputy Surveyor under Joint Contract No 50 dated April 5th 1872

Survey

Commenced June 3rd/ 1872
Completed June 8th 1872

List of Names

Of persons employed to assist in surveying this Township showing the respective capacities in which they acted.

Geo L. Slocum Chainman
A C Tuers Chainman
Geo S. Charles { Axeman & Mound man
Levi Martin Flagman

Township 7. N. R 26. W. 6th P M

To determine the proper adjustment of my Compass for the Subdivision of this Township - I commence at the Corner to Townships 6 & 7. North Ranges 25 & 26 West and run North on a blank line along the east boundary of Section 36

Variation 13° 45' E

40.04 To a Point 17 links west of the 1/4 Sec Cor

80.09 To a Point 35 links west of the Corner to Sections 25 & 36.

To retrace this line or run Parallel thereto my Compass must be adjusted to a Variation of 12°.30' East

Township 7 N. R 26 W. 6th P.M.

Chains	
	From the Corner to Sections 35 & 36. on the South boundary of the Township I run North between Sections 35 & 36 Va 12.° 30' E
40.00	Set Post deposit charred stake raised mound of earth with pits as per instructions for 1/4 Sec Cor
60.00	Ravine bears S.E.
80.00	Set Post deposit charred stake raised mound of earth with pits as per instructions for Corner to Sections 25. 26. 35 & 36.
	Land high Prairie Soil 3rd rate

Township 7 N R 26 W. 6th P.M.

Chains	
	East on a random line between Sections 25 & 36 Va 12.° 30' E
15.00	Ravine bears S.
40.00	Set Post for temporary 1/4 Sec Cor
80.12	Intersect East boundary of the Township 15 lks North of the Corner to Sec 25 & 36 from which Corner I run North 89° 54' W. on true line between Sections 25 & 36 Va 12.° 30' E
40.06	Set Post deposit charred stake raised mound of earth with pits as per instructions for 1/4 Sec Cor.
80.12	The Corner to Sections 25. 26. 35 & 36.
	Land high Prairie Soil 3rd rate

Township 7. N. R 26. W. 6th P.M.

Chains	
	North between Sections 25 and 26 Va 12°30' E
40.00	Set Post deposit charred stake raised mound of earth with pits as per instructions for 1/4 Sec Cor.
70.00	Ravine bears E.
80.00	Set Post deposit charred stake raised mound of earth with pits as per instructions for Corner to Sections 23. 24 25 and 26.
	Land high Prairie Soil 3rd rate

Township 7. N. R 26. W. 6th P.M.

Chains	
	East on a random line between Sections 24 and 25 Va 12°30' E
16.00	Ravine bears S.
40.00	Set Post for temporary 1/4 Sec Cor.
80.40	Intersect East boundary of Township 34 lks N of Cor. to Sections 24 & 25 from which Corner S run
	North 89°45' W: on true line between Sections 24 and 25. Va 12°30' E
40.20	Set Post deposit charred stake raised mound of earth with pits as per instructions for 1/4 Sec Cor.
80.40	The Cor to Sections 23. 24 25 and 26.
	Land high Prairie Soil 3rd rate

Township 7. N. R 26. W. 6th P.M.

Chains	
	North between Sections 23 & 24 Va 12° 30' E.
40.00	Set Post deposit charred stake raised mound of earth with pits as per instructions for 1/4 Sec Cor.
80.00	Set Post deposit charred stake raised mound of earth with pits as per instructions for Corner to Sections 13. 14. 23 & 24.
	Land high Prairie Soil 3rd rate

Township 7. N. R 26. W. 6th P.M.

Chains	
	East on a random line between Sections 13 & 24 Va 12° 30' E
2.50	Ravine bears S.
40.00	Set Post for temporary 1/4 Sec Cor.
80.27	Intersect East boundary of Township 52 links North of Corner to Sections 13 & 24 from which Cor I run North 89° 38' 17" W. on true line between Sections 13 & 24 Va 12° 30' E
40.13½	Set Post deposit charred stake raised mound of earth with pits as per instructions for 1/4 Sec Cor.
80.27	The Corner to Sections 13. 14 23 & 24.
	Land high Prairie Soil 3rd rate

Township 7. N. R 26. W. 6th Mer

Chains	North between Sections 13 & 14 Var 12° 30' E.
1.75	Deep Ravine bears S.E.
40.00	Set Post. deposit charred stake raised mound of earth with pits as per instructions for for 1/4 Sec Cor. in center of Ravine 1½ chs wide bearing SE
80.00	Set Post deposit charred stake raised mound of earth with pits as per instructions for Corner to Sections 11. 12. 13 & 14
	Land high Prairie Soil 3rd rate

Township 7. N R 26. W. 6th Mer

Chains	East on a random line between Sections 12 & 13 Var 12° 30' E.
1.00	Ravine bears S.E.
40.00	Set Post for temporary 1/4 Sec Cor.
50.00	Ravine bears S.E.
79.88	Intersect East boundary of Township 17 chs North of the Cor to Sec 12 & 13 from which Cor I run North 89° 53' W. on true line between Sections 12 & 13 Var 12° 30' E.
39.94	Set Post deposit charred stake raised mound of earth with pits as per instructions for 1/4 Sec Cor.
79.88	The Cor to Sec 11. 12. 13 & 14
	Land high Prairie Soil 3rd rate

Township 7. S. R 26. W. 6th P.M.

Chains	North between Sections 11 and 12. Var 12° 30' E.
.50	Ravine bears S.E.
25.00	Enter Ravine bearing S. 20° E
40.00	Set Post deposit charred Stake raised mound of earth with pits as per instructions for 1/4 Sec Cor.
42.00	Leave Ravine
80.00	Set Post deposit charred stake raised mound of earth with pits as per instructions for Corner to Sections 1. 2. 11 and 12.
	Land High Prairie Soil 3rd rate

Township 7. S. R 26. W. 6th P.M.

Chains	East on a random line between Sections 1 and 12 Var 12° 30' E.
40.00	Set Post for temporary 1/4 Sec Cor.
79.74	Intersect East boundary of Township 11 Ks North of Cor to Sec 1 and 12 from which Corner I saw North 89° 55' West On true line between Sections 1 and 12 Var 12° 30' E
39.87	Set Post deposit charred stake raised mound of earth with pits as per instructions for 1/4 Sec Cor.
79.74	The Corner to Sections 1. 2 11 and 12.
	Land High Prairie Soil 3rd rate

Township 7. N. R 26. W. 6th P.M.

Chains	
	North on a random line between Sections 1 and 2 Var 12° 30' E.
40.00	Set Post for temporary 1/4 Sec Cor.
65.00	Ravine runs S. E.
80.32	Intersect North boundary of Township 46 links East of the Cor to Sections 1 and 2 from which Corner I run South 20' East on true line between Sec 1 and 2 Var 12° 30' E.
40.32	Set Post deposit charred stake raised mound of earth with pits as per instructions for 1/4 Sec Cor.
80.32	The Corner to Sections 1. 2. 11 and 12.

June 3rd 72

Township 7. N. R 26. W. 6th P.M.

Chains	
	North between Sections 34 & 35 Var 12° 30' E
40.00	Set Post deposit charred stake raised mound of earth with pits as per instructions for 1/4 Sec Cor.
80.00	Set Post deposit charred stake raised mound of earth with pits as per instructions for Cor to Sections 26. 27. 34 and 35

Land high Prairie Soil 3rd rate

Township 7 N. R 26 W. 6th P.M.

Chains	East on a random line between Sections 26 & 35 Va 12°30' E
35.00	Ravine bears S.
40.00	Set Post for temporary 1/4 Sec Cor.
80.20	Intersect N & S Line at the Corner to Sections 25. 26. 35 & 36 from which Cor I run West on a true line between Sections 26 & 35 Va 12°30' E.
40.10	Set Post deposit charred stake raised mound of earth with pits as per instructions for 1/4 Sec Cor.
80.20	The Corner to Sections 26. 27 34 & 35.

Land high Prairie Soil 3rd rate

Township 7. N. R 26 W. 6th P.M.

Chains	North between Sections 26 & 27 Va 12°30' E.
40.00	Set Post deposit charred stake raised mound of earth with pits as per instructions for 1/4 Sec Cor
58.00	Ravine bears S.E.
80.00	Set Post deposit charred stake raised mound of earth with Pits as per instructions for Cor to Sections 22. 23. 26 & 27

Land high rolling Prairie Soil 3rd rate

Township 7. N. R 26. W. 6th P.M.

Chains	
	East on a random line between Sections 23 & 26. Va 12° 30' E.
40.00	Set Post for temporary 1/4 Sec Cor
79.96	Intersect N & S Line 10 links South of Corner to Sections 23. 24 25 & 26. from which Corner I mark South 89° 56. W. on true line between Sections 23 & 26 Va 12° 30' E
39.98	Set Post deposit charred stake raised mound of earth with pits as per instructions for 1/4 Sec Cor.
79.96	The Corner to Sections 22. 23 26 & 27.
	Land High Prairie Soil 2nd rate

Township 7. N. R 26. W. 6th P.M.

Chains	
	North between Sections 22 & 23 Va 12° 30' E.
40.00	Set Post deposit charred stake raised mound of earth with pits as per instructions for 1/4 Sec Cor.
80.00	Set Post deposit charred stake raised mound of earth with pits as per instructions for Corner to Sections 14. 15. 22 & 23
	Land High Prairie Soil 2nd rate

Township 7. N. R 26. W. 6th P.M.

Ch	Chains	
		East on a random line between Sections 14 & 23 Va 12° 30' E.
40	40.00	Set Post for temporary 1/4 Sec Cor.
79	79.89	Intersect N. & S. Line at the Corner to Sections 13. 14. 23 & 24 from which Corner Iron Wood bears West on true line between Sections 14 & 23 Va 12° 30' E.
	39.94½	Set Post deposit charred stake raised mound of earth with pits as per instructions for 1/4 Sec Cor.
39		
	79.89	The Corner to Sections 14. 15 22 & 23.
79		
		Land high rolling Prairie Soil 2nd rate

Township 7. N. R 26. W. 6th P.M.

Chains	
	North between Sections 14 & 15 Va 12° 30' E.
40.00	Set Post deposit charred stake raised mound of earth with pits as per instructions for 1/4 Sec Cor.
80.00	Set Post deposit charred stake raised mound of earth with pits as per instructions for Cor. to Sections 10. 11. 14 & 15
	Land high rolling Prairie Soil 2nd rate

Township 7. N. R 26. W. 6th P.M.

Chains	
	East on a random line between Sections 11 & 14 Va 12° 30' E.
40.00	Set Post for temporary 1/4 Sec Cor
79.91	Intersect N. & S Line 20 links South of Corner to Sections 11. 12. 13 & 14 from which Corner I run South 89° 51' W. on true line between Sections 11 & 14 Va 12° 30' E.
39.95½	Set Post, deposit charred stake raised mound of earth with pits as per instructions for 1/4 Sec Cor.
79.91	The Corner to Sections 10. 11 14 & 15.
	Land high Prairie Soil 2nd rate

Township 7. N. R 26. W. 6th P.M.

Chains	
	North between Sections 10 & 11 Va 12° 30' E.
40.00	Set Post deposit charred stake raised mound of earth with pits as per instructions for 1/4 Sec Cor.
80.00	Set Post deposit charred stake raised mound of earth with pits as per instructions for Corner to Sections 2. 3. 10 & 11
	Land high Prairie Soil 3rd rate

Township 7. S. R 26. W. 6th P.M.

Chains	East on a random line between Sections 2 and 11 Var 12° 30' E.
40.00	Set Post for temporary 1/4 Sec Cor.
80.10	Intersect S. and S. Line 11 links South of the Corner to Sec 1. 2. 11 and 12. from which Corner I saw South 89° 55' W. On true line between Sections 2 and 11 Var 12° 30' E.
40.05	Set Post deposit charcoal stake raised mound of earth with pits as per instructions for 1/4 Sec Cor.
80.10	The corner to Sections 2. 3 10 and 11

Land high Prairie Soil 3rd rate

Township 7. S. R 26. W. 6th P.M.

Chains	North on a random line between Sections 2 and 3 Var 12° 30' E.
40.00	Set Post for temporary 1/4 Sec Corner.
80.25	Intersect North boundary of Township 20 links East of the Cor to Sec 2 and 3 from which Corner I saw South 9° East. On true line between Sections 2 and 3 Var 12° 30' E.
40.25	Set Post deposit charcoal stake raised mound of earth with pits as per instructions for 1/4 Sec Cor.
80.25	The Cor to Sections 2. 3. 10 & 11

Land high rolling Prairie
Soil 3rd rate

June 4th 1872

Township 7. S. R 26. W. 6th P.M.

Chains	North between Sec 33 & 34 Va 12° 30' E
40.00	Set Post deposit charcoal stake raised mound of earth with Pits as per instructions for 1/4 Sec Cor.
78.00	Ravine bears S.W.
80.00	Set Post deposit charcoal stake raised mound of earth with pits as per instructions for Corner to Sections 27. 28 33 & 34
	Land high Prairie Soil 3rd rate

Township 7. S. R 26. W. 6th P.M.

Chains	East on a random line between Sections 27 & 34 Va 12° 30' E
6.00	Ravine bears S.W.
40.00	Set Post for temporary 1/4 Sec Corner
80.23	Intersect S. & S Line at the Corner to Sections 26. 27. 34 & 35 from which Corner I run West on true line between Sec 27 & 34. Va 12° 30' E
40.11½	Set Post deposit charcoal stake raised mound of earth with pits as per instructions for 1/4 Sec Cor.
80.23	The Corner to Sections 27. 28 33 & 34
	Land high Prairie Soil 2nd rate

Township 7. N R 26. W. 6th P.M.

Chains	North between Sections 27 and 28 Va 12°30' E
40.00	Set Post deposit charred stake raised mound of earth with pits as per instructions for 1/4 Sec Cor.
80.00	Set Post deposit charred stake raised mound of earth with pits as per instructions for Corner to Sections 21. 22 27 and 28
	Land high Prairie Soil 3rd rate

Township 7. N R 26. W 6th P.M.

Chains	East on a random line between Sections 22 and 27 Va 12°30' E.
40.00	Set Post for temporary 1/4 Sec Corner
67.00	Ravine course south
80.36	Intersect N and S Line 31 lks North of Cor to Sec 22. 23 26 and 27. from which Corner I run North 89°47' West
	On true line between Sections 22. and 27 Va 12°30' E
40.18	Set Post deposit charred stake raised mound of earth with pits as per instructions for 1/4 Sec Cor.
80.36	The Corner to Sections 21. 22 27 and 28.
	Land high Prairie Soil 3rd rate

Township 7. N. R 26. W. 6th P.M.

Chains	North between Sections 21 and 22 Var 12°30' E
40.00	Set Post deposit charred stake raised mound of earth with pits as per instructions for 1/4 Sec Cor.
72.00	Ravine bears S. W.
80.00	Set Post deposit charred stake raised mound of earth as per instructions for Corner to Sections 15. 16. 21 and 22
	Land high Prairie Soil 3rd rate

Township 7. N. R 26. W. 6th P.M.

Chains	East on a random line between Sections 15 and 22 Var 12°30' E
22.00	Ravine bears S. W.
40.00	Set Post for temporary 1/4 Sec Corner
73.00	Ravine bears South
80.26	Intersect N. and S. line 17 lks North of Corner to Sections 14, 15 and 22, 23 from which cor S runs North 89°53' W. on true line between Sections 15 and 22 Var 12°30' E.
40.13	Set Post deposit charred stake raised mound of earth with pits as per instructions for 1/4 Sec Cor.
80.26	The Corner to Sections 15. 16. 21 and 22
	Land high Prairie Soil 3rd rate

Township 7. S. R 26. W. 6th P.M.

Chains	North between Sections 15 & 16 W. 12° 30' E.
40.00	Set Post deposit charred stake raised mound of earth with pits as per instructions for 1/4 Sec Cor.
80.00	Set Post deposit charred stake raised mound of earth with pits as per instructions for Corner to Sections 9. 10 15 & 16
	Land high rolling Prairie Soil 3rd rate

Township 7. S. R 26. W. 6th P.M.

Chains	East on a random line between Sections 10 & 15 W. 12° 30' E.
40.00	Set Post for temporary 1/4 Sec Corner
66.00	Ranging Furrow S.
80.09	Intersect S. & S. Line at the Corner to Sections 10. 11. 14 & 15 from which Cor I run West on true line between Sections 10 & 15 N. 12° 30' E.
40.04	Set Post deposit charred stake raised mound of earth with pits as per instructions for 1/4 Sec Cor.
80.09	The Corner to Sections 9. 10. 15 & 16
	Land rolling Prairie Soil 3rd rate

Township 7. N. R 26 W. 6th P.M.

Chains	
	North between Sections 9 and 10 Var 12° 31' E.
35.00	Ravine bears S.W.
40.00	Set Post deposit charred stake raised mound of earth with pits as per instructions for a ¼ Sec Cor.
42.00	Ravine bears S.W.
80.00	Set Post deposit charred stake raised mound of earth with pits as per instructions for Corner to Sec 34. 9 and 10
	Land high Prairie Soil 3rd rate

Township 7. N. R 26 W. 6th P.M.

Chains	
	East on a random line between Sections 3 and 10 Var 12° 31' E.
40.00	Set Post for temporary ¼ Sec Corner
60.00	Ravine bears South.
80.25	Intersect N. and S Line at the Corner to Sections 2. 3. 10 and 11. from which Corner I run West. On a true line between Sections 3 and 10 Var 12° 30' E.
40.12½	Set Post deposit charred stake raised mound of Earth with pits as per instructions for ¼ Sec Cor.
80.25	The Corner to Sections 34. 9 and 10
	Land high Prairie Soil 3rd rate

Township 7. N. R 26 W. 6th P.M.

Chains	
	North (on a random line) between Sections 3 and 4 Va 12° 30' E.
40.00	Set Post for temporary 1/4 Sec Cor.
43.00	Ravine bears S.W.
80.37	Intersect North boundary of Township 52 links East of the Corner to Sections 3 and 4 from which Corner I run South 22' East on true line between Sections 3 and 4 Va 12° 30' E
40.37	Set Post deposit charred stake raised mound of earth with pits as per instructions for 1/4 Sec Cor.
80.37	The corner to Sections 3. 4 9 and 10.
	Land high Prairie Soil 3rd rate
	June 5th 1872

Township 7. N. R 26 W. 6th P.M.

Chains	
	North between Sections 32 and 33 Va 12° 30' E.
.50	Ravine bears S.E.
40.00	Set Post deposit charred stake raised mound of earth with pits as per instructions for 1/4 Sec Cor.
80.00	Set Post deposit charred stake raised mound of earth with pits as per instructions for Corner to Sections 28. 29 32 and 33
	Land high Prairie Soil 3rd rate

Township 7. N R 26. W. 6th P.M.

Chains	
	East on a random line between Sections 28 and 33 Va 12° 30' E.
41.00	Set Post for temporary 1/4 Sec Cor.
80.08	Intersect N'ly S Line 15 links South of the Cor to Sections 27. 28. 33 and 34 from which Corner I run South 89° 54' W. On true line between Sections 28 and 33 Va 12° 30' E
40.04	Set Post deposit charred stake raised mound of earth with pits as per instructions for 1/4 Sec Cor.
80.08	The corner to Sec 28. 29 32 and 33
	Land high & rolling Soil 3rd rate

Township 7. N R 26. W. 6th P.M.

Chains	
	North between Sections 28 and 29 Va 12° 30' E.
40.00	Set Post deposit charred stake raised mound of earth with pits as per instructions for for 1/4 Sec Cor
80.00	Set Post deposit charred stake raised mound of earth with pits as per instructions for Corner to Sec 20. 21 & 28 and 29.
	Land high Prairie Soil 3rd rate

Township 7. N. R 26. W. 6th P.M.

Chains	
	East on a random line between Sections 21 and 28 Va 12° 30' E.
40.00	Set Post for temporary 1/4 Sec Cor
80.18	Intersect N. and S. Line 20 lks South of Cor to Sections 21.22 27 and 28 from which Corner I run South 89° 51' W. on true line between Sections 21 and 28 Va 12° 30' E.
40.09	Set Post deposit Charred Stake raised mound of earth with pits as per instructions for 1/4 Sec Cor.
80.18	The Corner to Sections 20.21 28 and 29.
	Land high Prairie Soil 3rd rate

Township 7. N. R 26. W. 6th P.M.

Chains	
	North between Sections 20 and 21 Va 12° 30' E.
15.00	Ravine bears S. W.
40.00	Set Post deposit charred Stake raised mound of earth with pits as per instructions for 1/4 Sec Cor.
80.00	Set Post deposit charred Stake raised mound of earth with pits as per instructions for Corner to Sections 16. 17. 20 and 21.
	Land high & rolling Soil 3rd rate

Township 7. N. R 26. W. 6th Mer

Chains	
	East on a random line Between Sections 16 and 21 Var 12° 30' E.
18.00	Range Trees, South.
40.00	Set Post for temporary 1/4 Sec Cor.
79.92	Intersect N and S Line at the Corner to Sections 15. 16 21 and 22. from which Cor I run West on true line Between Sec 16 and 21 Var 12° 30' E.
39.96	Set Post deposit charred stake raised mound of earth with pits as per instructions for 1/4 Sec Cor.
79.92	The Corner to Sections 16. 17 20 and 21.
	Land high Prairie Soil 3rd rate

Township 7. N R 26. W. 6th Mer

Chains	
	North Between Sections 16 and 17 Var 12° 30' E.
40.00	Set Post deposit charred stake raised mound of earth with pits as per instructions for 1/4 Sec Cor
80.00	Set Post deposit charred stake raised mound of earth with pits as per instructions for Corner to Sections 8. 9. 16 and 17
	Land high Prairie Soil 3rd rate

Township 7. N. R 26 W. 6th P.M.

Chains	
	East on a random line between Sections 9 and 16 Va 12° 30' E.
20.00	Ravine running South
40.00	Set Post for temporary 1/4 Sec Cor
50.00	Ravine bears S.W.
79.86	Intersect N. & S. Line 11 lks North of the Corner to Sections 9. 10. 15 & 16 from which Corner I run North 89° 55' W. on true line between Sections 9 and 16 Va 12° 30' E.
39.93	Set Post deposit charred stake raised mound of earth with pits as per instructions for 1/4 Sec Cor.
79.86	The Corner to Sections 8. 9 16 and 17.
	Land High Prairie Soil 3rd rate

Township 7. N. R 26. W. 6th P.M.

Chains	
	North between Sec 8 and 9. Va 12° 30' E.
40.00	Set Post deposit charred stake raised mound of earth with pits as per instructions for 1/4 Sec Corner
80.00	Set Post deposit charred stake raised mound of earth with pits as per instructions for Corner to Sections 4. 5. 8 and 9
	Land High Prairie Soil 3rd rate

Township 7. N. R 26 W. 6th P.M.

Chains	
	East on a random line between Sections 4 and 9 Va 12° 30' E.
14.00	Range Trees South
40.00	Set Post for temporary 1/4 Sec Cor.
79.94	Intersect N. and S. Line 13 lks South of Corner to Sections 3. 4. 9 and 10 from which Corner I run South 89° 54' W. On true line between Sections 4 and 9 Va 12° 30' E.
39.97	Set Post deposit charred Stake raised mound of Earth with pits as per instructions for 1/4 Sec Cor
79.94	The Corner to Sections 4. 5. 8 and 9
	Land high Prairie Soil 3rd rate

Township 7. N. R 26. W. 6th P.M.

Chains	
	North on a random line between Sections 4 and 5 Va 12° 30' E.
41.00	Set Post for temporary 1/4 Sec Cor.
80.00	Intersect North boundary of Township 19 lks East of the Corner to Sections 4 and 5 from which Corner I run South 8' East On true line between Sections 4 and 5 Va 12° 30' E.
40.00	Set Post deposit charred Stake raised mound of Earth with pits as per instructions for 1/4 Sec Cor.
80.00	The Corner to Sections 4. 5 8 and 9.
	Land high Prairie Soil 3rd rate
	June 6th 1874

Township 7. N. R 26 W. 6th P.M.

Chains	
	North between Sections 31 & 32 Va 12° 30' E.
12.00	Wagon Road runs S.E. & N.W.
40.00	Set Post deposit charred stake raised mound of earth with pits as per instructions for 1/4 Sec Cor.
76.00	Ravine bears S.E.
80.00	Set Post deposit charred stake raised mound of earth with pits as per instructions for Corner to Sections 29. 30. 31 & 32.
	Land high Prairie Soil 3rd rate

Township 7. N. R 26 W. 6th P.M.

Chains	
	East on a random line between Sections 29 & 32 Va 12° 30' E.
25.00	Dry Creek bears South
40.00	Set Post for temporary 1/4 Sec Cor.
65.00	Ravine bears South.
80.09	Intersect N. & S Line 13 links North of the Corner to Sec 28. 29. 32 & 33 from which Corner I run North 89° 54' W. on true line between Sections 29 & 32 Va 12° 30' E
40.04½	Set Post deposit charred stake raised mound of earth with pits as per instructions for 1/4 Sec Cor.
80.09	The Corner to Sections 29. 30 31 & 32.
	Land high & broken Soil 3rd rate

Township 7. S. R 26. W. 6th P.M.

Chains	
	West on a random line between Sections 30 and 31 Va 12° 30' E.
6.00	Ravine bears S.E.
40.00	Set Post for temporary 1/4 Sec Cor.
52.00	Ravine bears South
81.85	Intersect West boundary of the Township 27 links S. of the Cor to Sections 30 and 31 from which Corner I run South 89° 48' E. on true line between Sections 30 and 31 Va 12° 30' E.
41.85	Set Post deposit charred stake raised mound of earth with pits as per instructions for 1/4 Sec Cor.
81.85	The Corner to Sections 29. 30. 31 and 32
	Land high & broken Soil 3rd rate

Township 7. S. R 26. W. 6th P.M.

Chains	
	North between Sec 29 and 30 Va 12° 30' E.
40.00	Set Post deposit charred stake raised mound of earth with pits as per instructions for 1/4 Sec Cor.
41.00	Dry Creek bears S.E.
80.00	Set Post deposit charred stake raised mound of earth with pits as per instructions for Corner to Sections 19. 20. 29 and 30.
	Land high & broken Soil 3rd rate

Township 7. N. R 26. W. 6th P.M.

Chains	
	East. On a random line between Sections 20 and 29 Var 12° 30' E.
40.00	Set Post for temporary 1/4 Sec Cor.
74.00	Ravine bears S.
79.92	Intersect N. and S. Line at the Corner to Sections 20. 21. 28 and 29. From which Corner I run West on a true line between Sections 20 and 29. Var 12° 30' E.
39.96	Set Post deposit charred stake raised mound of earth with pits as per instructions for 1/4 Sec Cor.
79.92	The Corner to Sections 19. 20 29. and 30.
	Land high Prairie Soil 3rd rate

Township 7. N. R 26. W. 6th P.M.

Chains	
	West on a random line between Sections 19 and 30. Var 12° 30' E.
25.00	Dry Creek bears S.E.
41.00	Set Post for temporary 1/4 Sec Cor.
81.68	Intersect West boundary of the Township 16 links South of the Corner to Sec 19 and 30 From which Corner I run South 89° 53' E. on true line between Sections 19 and 30 Var 12° 30' E.
41.68	Set Post deposit charred stake raised mound of earth with pits as per instructions for 1/4 Sec Cor.
81.68	The Corner to Sections 19. 20 29 and 30.
	Land high Prairie Soil 3rd rate

Township 7. N. R 26. W. 6th P.M.

Chains	
	North between Sections 19 & 20
	Var 12° 30' E.
40.00	Set Post deposit charred stake raised mound of earth with pits as per instructions for 1/4 Sec Cor.
80.00	Set Post deposit charred stake raised mound of earth with pits as per instructions for Corner to Sections 17. 18. 19 & 20
	Land high Prairie Soil 3rd rate

Township 7. N R 26. W. 6th P.M.

Chains	
	East on a random line between Sections 17 & 20
	Var 12° 30' E.
40.00	Set Post for temporary 1/4 Sec Cor.
80.08	Intersect N. & S Line 15 links North of the Corner to Sec 16. 17. 20 & 21. from which Corner I runn North 89° 54' W. on true line between Sections 17 & 20
	Var 12° 30' E
40.04	Set Post deposit charred stake raised mound of earth with pits as per instructions for 1/4 Sec Cor.
80.08	The Corner to Sections 17. 18 19 & 20.
	Land high Prairie - Soil 3rd rate

Township 7. N R 26 W. 6th P M

Chains	
	West on a random line between Sections 18 and 19 Var 12° 30' E.
28.00	Ravine bears S.
40.00	Set Post for temporary 1/4 Sec Cor
81.53	Intersect west boundary of Township 21 links South of the Cor to Sec 18 and 19. from which Corner I run South 89° 51' E. on true line between Sections 18 and 19 Var 12° 30' E.
41.53	Set Post deposit charred stake raised mound of earth with Pits as per instructions for 1/4 Sec Cor.
81.53	The Cor to Sections 17. 18 19 and 20
	Land high Prairie Soil 3rd rate
	June 7th

Township 7. N R 26 W. 6th P M

Chains	
	North between Sec 17 and 18 Var 12° 30' E.
40.00	Set Post deposit charred stake raised mound of earth with pits as per instructions for 1/4 Sec Cor.
55.00	Ravine bears S.W.
80.00	Set Post deposit charred stake raised mound of earth with pits as per instructions for Corner to Sections 7. 8. 17 and 18
	Land high rolling Prairie Soil 3rd rate

Township 7. N. R 26 W. 6th P.M.

Chains	
	East on a random line between Sections 8 and 17 Va 12° 30' E.
20.00	Ravine bears S.W.
40.00	Set Post for temporary 1/4 Sec Cor.
79.96	Intersect N. and S. Line 12 lks North of the Corner to Sec 8. 9. 16 and 17 from which Corner I run North 89° 55' W. On true line between Sections 8 and 17. Va 12° 30' E.
39.98	Set Post deposit charred stake mound of earth with pits as per instructions for 1/4 Sec Cor.
79.96	The Corner to Sections 7. 8 17 and 18
	Land high Prairie Soil 3rd rate

Township 7. N. R 26 W. 6th P.M.

Chains	
	West on a random line between Sections 7 and 18 Va 12° 30' E.
36.111	Ravine bears S.E.
40.00	Set Post for temporary 1/4 Sec Cor.
81.37	Intersect West boundary of Township at the Corner to Sections 7 and 18 from which Corner I run East on a true line between Sections 7 and 18 Va 12° 30' E.
41.37	Set Post deposit charred stake mound of earth with Pits as per instructions for 1/4 Sec Cor.
81.37	The Corner to Sections 7. 8 17 and 18
	Land high Prairie Soil 3rd rate

Township 7 St. R 26 W. 6th P.M.

Chains	North between Sections 7 and 8 Var 12°30' E.
40.00	Set Post deposit charred stake raised mound of earth with pits as per instructions for 1/4 Sec Cor
80.00	Set Post deposit charred stake raised mound of earth with pits as per instructions for Corner to Sections 5. 6. 7 and 8
	Land high Prairie Soil 3rd rate

Township 7 St R 26 W. 6th P.M.

Chains	East on a random line between Sections 5 and 8 Var 12°30' E.
40.00	Set Post for temporary 1/4 Sec Corner
79.88	Intersect N. and S Line 22 links North of Corner to Sections 4. 5. 8 and 9 from which Cor I run North 89° 51' W. on true line between Sections 5 and 8 Var 12°30' E.
39.94	Set Post deposit charred stake raised mound of earth with pits as per instructions for 1/4 Sec Cor.
79.88	The Corner to Sections 5. 6 7 and 8
	Land high Prairie Soil 3rd rate

Township 7. N. R 26 W. 6th P.M.

Chains	
	West on a random line between Sections 6 and 7 Va 12° 30' E.
40.00	Set Post for temporary 1/4 Sec Cor.
81.15	Intersect West boundary of Township 25 links South of Corner to Sections 6 & 7 from which Corner I run South 89° 49' East. on true line between Sections 6 and 7 Va 12° 30' E.
41.15	Set Post deposit charred stake raised mound of earth with pits as per instructions for 1/4 Sec Cor.
81.15	The Corner to Sections 5. 6. 7 and 8.
	Land high Prairie Soil 3d rate

Township 7. N. R 26. W. 6th P.M.

Chains	
	North on a random line between Sections 5 and 6 Va 12° 30' E.
40.00	Set Post for temporary 1/4 Sec Cor.
81.17	Intersect North boundary of Township 16 links East of the Corner to Sections 5 and 6. from which Cor I run South 1' East. on true line between Sections 5 and 6. Va 12° 30' E.
41.17	Set Post deposit charred stake raised mound of earth with pits as per instructions for 1/4 Sec Cor.
81.17	The Corner to Sections 5. 6. 7 and 8
	Land high Prairie Soil 3rd rate
	June 8th 1872

Township 7. S. R 26 W. 6th P.M.

Chains	

Township 7. S. R 26 W. 6th P.M.

Chains	General Discription
	This Township consists of high land broken with Ravines without wood or water, except some Standing pools at this season probably entirely dry in mid Summer. Soil is somewhat Sandy. not adapted to cultivation.

Township 7 N. R 26 W. 6th P.M.

A List of the names of the individuals who assisted in running, measuring and marking the Subdivision Lines and Corners of the foregoing Field Notes of Township No 7 North of Range 26 West of the 6th Principal Meridian

Geo L Slocum	Chainman
A C Sears	Chainman
Geo S Charles	Axeman & Monumentman
Levi Martin	Flagman
David D Stephenson	Deputy Surveyor

We hereby certify that we assisted David D Stephenson Deputy Surveyor in Subdividing Township No 7 North of the Base line of Range No 26 West of the 6th P M and that said Township has been in all respects to the best of our knowledge and belief, well and faithfully surveyed and the boundary Monuments planted according to the instructions of the Surveyor General

G. L. Slocum	Chainman
A C Sears	Chainman
Geo S Charles	Axeman & Monumentman
Levi Martin	Flagman

Subscribed and Sworn to by the above named persons before me a Notary Public in and for the County of Webster in the State of Nebraska this 24th day of June A.D. 1872.

O. W. Brown
Notary Public

I David V Stephenson do Solemnly Swear that in pursuance of a joint Contract No 50. wherein David V Stephenson & Jas L Slocum are joint Contractors with E. E. Cunningham United States Surveyor General for the Districk of Nebraska & Iowa having date the 5th day of April AD 1872 I have well faithfully & truly in my own proper person, and in Strict conformity with the instructions of the Surveyor General - the Surveying Manual and the Laws of the United States Surveyed all those parts or portions of Township No 7 North of the Base line of Range No 26 West of the 6th Principal Meridian in the State of Nebraska as are represented in the foregoing Field Notes as having been Surveyed under my direction and I do further Solemnly Swear that all Corners of said Surveys have been established and perpetuated in Strict accordance with the Surveying Manual and Printed instructions, and that the foregoing are the true and original Field Notes of such Survey

David V Stephenson
Deputy Surveyor

Subscribed by the said David V Stephenson Deputy Surveyor & Sworn to before me a Notary Public within and for the County of Webster in the State of Nebraska this 24th day of June AD 1872

O. W. Brown
Notary Public

Survey Commenced June 3rd 1872
and Completed June 8th 1872

Surveyor Generals Office

Plattsmouth Aug 25 1872

The foregoing Field Notes of the Survey of the Subdivision lines of Township No 7. N. Range No. 26 West of the 6th P.M. in the State of Nebraska Executed by David V. Stephenson under joint Contract No 50 dated April 5th 1872 Wherein David V. Stephenson and Jas L. Slocum are joint Contractors, in the Month of June 1872, having been Critically Examined the necessary Corrections and Explanations made, the said Field Notes and the Surveys they describe are hereby approved.

Ed E. Cunningham
Surveyor General

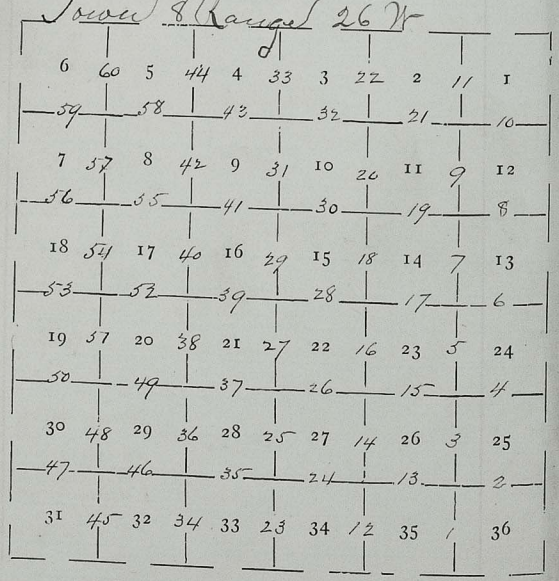

Field Notes

of

The Survey and Subdivision of Township 8 N. R 26 W. 6th P.M. in the State of Nebraska

Executed

By James L Slocum Deputy Surveyor under joint Contract No 50 dated April 5th 1872

Survey

Commenced June 3rd 1872

Completed June 8th 1872

List of Names

of persons employed to assist in Surveying this Township showing the respective capacities in which they acted.

William Zigler	Chainman
Samuel Wall	Chainman
J Manley Clarke	Axeman and Marksman
Chas F Logue	Flagman

Township 8 S. R 26. W. 6th P.M.

Township 8 S. R 26. W. 6th P.M.

Chains	To determine the proper adjustment of my Compass for the subdivision of this Township. I commence at the Corner to Townships 7 & 8 Ranges 25 & 26 W. and run North on a Blank line along the east boundary of Sections 36. Va 13°35' E.
40.	To a point 6 links west of the 1/4 Sec Cor.
80.	To a point 11 links west of the Corner to Sections 25 & 36
	To retrace this line or run Parallel thereto my Compass must be adjusted to a Variation of 13°30' East

Township 8 S. R 26 W. 6th P.M.

Chains	
	From the Corner to Sections 35 and 36 on the South boundary of the Township I run North between Sections 35 and 36 Va 13°30' E.
40.00	Set Post deposit charcd stake raised mound of earth with pits as per instructions for 1/4 Sec Cor.
80.00	Set Post deposit charcd stake raised mound of earth with pits as per instructions for Corner to Sections 25. 26. 35 and 36.
	Land high & rolling Soil 3rd rate

Township 8 S R 26 W. 6th P.M.

Chains	
	East on a random line between Sections 25 and 36. Va 13°30' E.
.10	Enter Ravine Course E.
30.00	Leave Ravine
40.00	Set Post for temporary 1/4 Sec Cor.
80.05	Intersect East boundary of Township 25 links S. of Corner to Sec 25 and 36 from which Corner I run South 89°49' W. on true line between Sec 25 and 36 Va 13°30' E.
40.02½	Set Post deposit charcd stake raised mound of earth with pits as per instructions for 1/4 Sec Cor
80.05	The Corner to Sections 25. 26. 35 and 36.

Township 8 S. R 26. W. 6th P.M.

Chains	
	North Between Sections 25 & 26 Va 13° 30' E
35.00	Ravine bears S.E.
40.00	Set Post deposit charcl state raisid mound of earth with pits as per instructions for 1/4 Sec Cor.
80.00	Set Post deposit charcl State raisid mound of earth with pits as per instructions for Corner to Sections 23. 24. 25 & 26.
	Land high & rolling Soil 3rd rate

Township 8 S. R 26. W. 6th P.M.

Chains	
	East on a random line Between Sections 24 & 25 Va 13° 30' E.
40.00	Set Post for temporary 1/4 Sec Cor
79.91	Intersect East boundary of Township at the Corner to Sec 24 & 25 from which Corner I run West. on true line Between Sections 24 & 25 Va 13° 30' E
39.95	Set Post deposit charcl State raisid mound of earth with pits as per instructions for 1/4 Sec Cor
79.91	The Cor to Sections 23. 24 25 & 26.
	Land high & rolling Soil 3rd rate

Township 8 N R 26 W. 6th P M

Chains	
	North between Sections 23 & 24 Var 13° 30' E.
25.00	Ravine bears W.
40.00	Set Post deposit charred stake raised mound of earth with pits as per instructions for 1/4 Sec Cor.
80.00	Set Post deposit charred stake raised mound of earth with pits as per instructions for Corner to Sections 13. 14. 23 & 24.
	Land high & broken Soil 3rd rate

Township 8 N R 26 W. 6th P M.

Chains	
	East on a random line between Sections 13 & 24 Var 13° 30' E.
41.00	Set Post for temporary 1/4 Sec Cor
80.10	Intersect East boundary of Township 19 links South of the Corner to Sections 13 & 24 from which Corner I run South 89° 52' W. on true line between Sections 13 & 24 Var 13° 30' E
40.05	Set Post deposit charred stake raised mound of earth with pits as per instructions for 1/4 Sec Cor.
80.10	The Corner to Sections 13. 14 23 & 24.
	Land high Prairie Soil 3rd rate

Township 8 S R 26 W. 6th P M

Chains	
	North Between Sec 13 & 14 Va 13° 30' E.
40.00	Set Post deposit charred stake raised mound of earth with pits as per instructions for 1/4 Sec Cor.
80.00	Set Post deposit charred stake raised mound of earth with pits as per instructions for Corner to Sections 11. 12. 13 & 14
	Land high Soil 3rd rate

Township 8 S R 26 W. 6th P M

Chains	
	East on a random line Between Sections 12 & 13 Va 13° 30' E
30.00	Ravine runs S.E.
40.00	Set Post for temporary 1/4 Sec Cor.
80.26	Intersect East Boundary of Township 15 links North of the Corner to Sections 12 & 13 from which Cor I run North 89° 54' W. on true line Between Sections 12 & 13 Va 13° 30' E
40.13	Set Post deposit charred stake raised mound of earth with pits as per instructions for 1/4 Sec Cor.
80.26	The Corner to Sec 11. 12. 13 & 14
	Land high Prairie Soil 3rd rate

Township 8 S. R 26 W. 6th P.M.

Chains	
	North between Sec 11 & 12 Va 13°30' E.
40.00	Set Post deposit charred stake raised mound of earth with pits as per instructions for 1/4 Sec Cor.
42.00	Ravine runs S.E.
80.00	Set Post deposit charred stake raised mound of earth with pits as per instructions for Corner to Sections 1. 2. 11 & 12
	Land high Prairie Soil 3rd rate

Township 8 S. R 26. W. 6th P.M.

Chains	
	East on a random line between Sections 1 & 12 Va 13°30' E.
40.00	Set Post for temporary 1/4 Sec Corner
80.20	Intersect East boundary of the Township 30 lks North of the Corner to Sec 1 & 12. From which Corner I run North 89°47' W. on true line between Sections 1 & 12. Va 13°30' E.
40.10	Set Post deposit charred stake raised mound of earth with pits as per instructions for 1/4 Sec Cor
80.20	The Corner to Sections 1. 2 11 & 12.
	Land high Prairie Soil 3rd rate

Township 8 N R 26. W. 6th P.M.

Chains	
	North on a true line between Sections 1 and 2 Va 13°30' E.
40.00	Set Post deposit charred stake raised mound of earth with pits as per instructions for 1/4 Sec Cor
80.84	Intersect 2nd Standard Parallel North 19 chs 87 links east of the 1/4 Sec Corner on South boundary of Sec 36. T 9 N R 26 West where I set Post deposit charred Stake raised mound of earth with pits as per instructions for closing Cor to Sections 1 and 2 T. 8 N R 26. W.
	Land high & rolling Soil 3rd rate
	June 3rd

Township 8 N R 26. W. 6th P.M.

Chains	
	North between Sections 34 and 35 Va 13°30' E.
40.00	Set Post deposit charred stake raised mound of earth with pits as per instructions for 1/4 Sec Corner
80.00	Set Post deposit charred stake raised mound of earth with pits as per instructions for corner to Sections 26. 27. 34 and 35
	Land high Prairie Soil 3rd rate

Township 8 S. R 26 W. 6th P.M.

Chains	
	East on a random line between Sections 26 & 35 Va 13°30' E.
40.00	Set Post for temporary ¼ Sec Cor.
79.94	Intersect N. & S Line 22 lks South of the Corner to Sec 25. 26. 35 & 36 from which Corner S run South 89°51' W. on true line between Sections 26 & 35 Va 13°30' E.
39.97	Set Post deposit charcl State raisd mound of earth with pits as per instructions for ¼ Sec Corner
79.94	The Corner to Sections 26. 27. 34 & 35
	Land high rolling Soil 3rd rate

Township 8 S. R 26 W. 6th P.M.

Chains	
	North between Sections 26 & 27 Va 13°30' E.
40.00	Set Post deposit charcl State raisd mound of earth with pits as per instructions for ¼ Sec Cor
80.00	Set Post deposit charcl State raisd mound of earth with pits as per instructions for Corner to Sections 22. 23. 26 & 27.
	Land high Prairie Soil 3rd rate

Township 8 N R 26 W. 6th P.M.

Chains	
	East on a random line between Sections 23 and 26 Va 13°30' E.
40.00	Set Post for temporary 1/4 Sec Cor.
68.00	Ravine bears S.
80.08	Intersect N and S Line 13 lks South of the Corner to Sec 23. 24. 25 and 26 from which Cor I run South 89°54' W. on true line between Sections 23 and 26 Va 13°30' E
40.04	Set Post deposit charred stake raised mound of earth with pits as per instructions for 1/4 Sec Cor.
80.08	The Corner to Sections 22. 23. 26 and 27
	Land high Prairie Soil 3rd rate

Township 8 N R 26. W. 6th P.M.

Chains	
	North between Sections 22 and 23 Va 13°30' E.
40.00	Set Post deposit charred stake raised mound of earth with pits as per instructions for 1/4 Sec Cor
80.00	Set Post deposit charred stake raised mound of earth with pits as per instructions for Corner to Sections 14. 15. 22 and 23
	Land high Prairie Soil 3rd rate

Township 8 S R 26 W. 6th P M

Chains	
	East on a random line between Sections 14 and 23 Va 13°30' E.
40.00	Set Post for temporary 1/4 Sec Cor
41.00	Ravine Runs S.E.
80.00	Intersect S line 18 links North of Cor to Sec 13. 14 23 and 24 from which Corner I run North 89°52' W on true line between Sec 14 and 23 Va 13°30' E
40.00	Set Post deposit charred stake raised mound of earth with pits as per instructions for 1/4 Sec Cor.
80.00	The cor to Sections 14. 15. 22 and 23.
	Land high Prairie Soil 3rd rate

Township 8 S R 26 W. 6th P M

Chains	
	North between Sections 14 and 15 Va 13°30' E.
40.00	Set Post deposit charred stake raised mound of earth with pits as per instructions for 1/4 Sec Cor
70.00	Ravine Runs S.E.
80.00	Set Post deposit charred stake raised mound of earth with pits as per instructions for Corner to Sections 10. 11. 14 and 15
	Land high Prairie Soil 3rd rate

Township 8 S R 26 W. 6th P Mer

Chains	
0	East on a random line between Sections 11 and 14 Va 13°30' E.
40.00	Set Post for temporary 1/4 Sec Cor.
79.93	Intersects N and S Line at the Corner to Sections 11.12.13 and 14 from which Corner I run West. on true line between Sections 11 and 14 Va 13°30' E.
39.96 1/2	Set Post deposit charred stake raised mound of earth with pits as per instructions for 1/4 Sec Cor.
79.93	The Cor to Sections 10.11.14 & 15
	Land high Prairie Soil 3rd rate

Township 8 S R 26 W. 6th P Mer

Chains	
	North between Sections 10 and 11 Va 13°30' E
40.00	Set Post deposit charred stake raised mound of earth with pits as per instructions for 1/4 Sec Cor
80.00	Set Post deposit charred stake raised mound of earth with pits as per instructions for Cor to Sec 2. 3. 10 and 11
	Land high & rolling Soil 3rd rate

Township 8 N R 26. W. 6th P.M.

Chains	East on a random line between Sections 2 and 11 Va 13°30' E.
40.00	Set Post for temporary 1/4 Sec Cor.
42.00	Ravine bears S.E.
80.10	Intersect N and S Line 17 links South of the Cor to Sections 1. 2. 11 and 12 from which Cor I run South 89°53' W. on true line between Sections 2 and 11 Va 13°30' E
40.05	Set Post deposit charred stake raised mound of earth with pits as per instructions for 1/4 Sec Cor.
80.10	The Cor to Sections 2. 3 10 and 11

Land high Prairie Soil 3rd rate

Township 8 N R 26. W. 6th P.M.

Chains	North on a true line between Sections 2 and 3 Va 13°30' E.
35.00	Ravine bears S.E.
40.00	Set Post deposit charred stake raised mound of earth with pits as per instructions for 1/4 Sec Cor.
80.92	Intersect 2nd Standard Parallel 19 ch's 92 lks East of the 1/4 Sec Corner on South boundary of Sec 35. T 9. R 26 W. where I set Post deposit charred stake raised mound of earth with pits as per instructions for Closing Corner to Sections 2 and 3 T 8 R 26. West

Land high Prairie Soil 3rd rate

June 4th 1872

Township 8 S.R 26. W. 6th P.M.

Chains	
	North between Sections 33 & 34 Va 13°30' E.
20.00	Ravine bears S.W.
40.00	Set Post deposit charred stake raised mound of earth with pits as per instructions for 1/4 Sec Cor.
80.00	Set Post deposit charred stake raised mound of earth with pits as per instructions for Corner to Sections 27. 28 33 & 34.
	Land high & rolling Soil 3rd rate

Township 8 S.R 26. W. 6th P.M.

Chains	
	East on a random line between Sections 27 & 34 Va 13°30' E.
31.00	Ravine bears S.W.
40.00	Set Post for temporary 1/4 Sec Cor.
80.00	Intersect S. & S. Line 27 links South of Cor to Sections 26. 27 34 & 35 from which Corner I run South 89°48' W. on true line between Sec 27 & 34 Va 13°30' E.
40.00	Set Post deposit charred stake raised mound of earth with pits as per instructions for 1/4 Sec Cor.
80.00	The Corner to Sections 27. 28 33 & 34.
	Land high Prairie Soil 3rd rate

Township 8 S. R 26 W. 6th P.M.

Chains	
	North between Sections 27 & 28 Va 13°30' E.
40.00	Set Post deposit charred stake raised mound of earth with pits as per instructions for 1/4 Sec Cor.
80.00	Set Post deposit charred stake raised mound of earth with pits as per instructions for Cor to Sections 21. 22. 27 & 28
	Land high & rolling Soil 3rd rate

Township 8 S. R 26 W. 6th P.M.

Chains	
	East on a random line between Sections 22 & 27 Va 13°30' E.
7.00	Ravine bears S.
40.00	Set Post for temporary 1/4 Sec Cor.
63.00	Ravine bears S.W.
79.90	Intersect N. & S Line 14 links South of Cor to Sections 22. 23. 26 & 27 from which Corner I run South 89°54' W. on true line between Sections 22 & 27 Va 13°30' E
39.95	Set Post deposit charred stake raised mound of earth with pits as per instructions for 1/4 Sec Cor.
79.90	The Cor to Sections 21. 22 27 & 28
	Land high Prairie Soil 3rd rate

Township 8 N. R 26 W. 6th P.M.

Chains	North between Sections 21 and 22 Var 13° 30' E.
40.00	Set Post deposit charred stake raised mound of earth with pits as per instructions for 1/4 Sec Cor
75.00	Ravine bears S.E.
80.00	Set Post deposit charred stake raised mound of earth with pits as per instructions for Corner to Sections 15. 16. 21 and 22.
	Land high Prairie Soil 3rd rate

Township 8 N. R 26 W. 6th P.M.

Chains	East on a random line between Sections 15 and 22 Var 13° 30' E.
25.00	Ravine bears S.
40.00	Set Post for temporary 1/4 Sec Cor.
80.16	Intersect N and S Line at the Corner to Sections 14. 15. 22 and 23 from which Cor I run West on true line between Sections 15 and 22 Var 13° 30' E
40.08	Set Post deposit charred stake raised mound of earth with pits as per instructions for 1/4 Sec Cor.
80.16	The Corner to Sections 15. 16 21 & 22
	Land high Prairie Soil 3rd rate

Township 8 N. R 26. W. 6th P.M.

Chains	North between Sections 15 and 16 Va 13°30' E.
40.00	Set Post deposit charred stake raised mound of earth with pits as per instructions for 1/4 Sec Cor.
80.00	Set Post deposit charred stake raised mound of earth with pits as per instructions for Corner to Sections 9. 10. 15 and 16.
	Land high Prairie Soil 3rd rate

Township 8 N. R 26. W. 6th P.M.

Chains	East on a random line between Sections 10 and 15 Va 13°30' E.
40.00	Set Post for temporary 1/4 Sec Corner
79.93	Intersect N and S Line 18 links N of Cor to Sections 10.11.14 and 15 from which Cor I run North 89°52' W. on true line between Sec 10 and 15 Va 13°30' E
39.96½	Set Post deposit charred stake raised mound of earth with pits as per instructions for 1/4 Sec Cor.
79.93	The Cor to Sections 9.10. 15 and 16.
	Land high Prairie Soil 3rd rate

Township 8 S. R 26. W. 6th P.M.

Chains	North between Sections 9 & 10 Va 13°30' E
40.00	Set Post deposit charred stake raised mound of earth with pits as per instructions for 1/4 Sec Cor
80.00	Set Post deposit charred stake raised mound of earth with pits as per instructions for Corner to Sections 3. 4. 9 & 10
	Land high Prairie Soil 3rd rate

Township 8 S. R 26. W. 6th P.M.

Chains	East on a random line between Sections 3 & 10 Va 13°30' E.
40.00	Set Post for temporary 1/4 Sec Cor.
79.88	Intersect S & S line 11 links North of Cor to Sections 2. 3. 10 & 11 from which Cor I run North 89°55' W. on true line between Sections 3 & 10 Va 13°30' E.
39.94	Set Post deposit charred stake raised mound of earth with pits as per instructions for 1/4 Sec Cor
79.88	The Corner to Sections 3. 4. 9 & 10.
	Land high & rolling Soil 3rd rate

Township 8 S. R 26. W. 6th P.M.

Chains	North on true line between Sections 3 & 4 Va 13° 30' E.
40.00	Set Post deposit charred stake raised mound of earth with pits as per instructions for 1/4 Sec Cor.
81.15	Intersects 2nd Standard Parallel North 19 ch 89 lks east of the 1/4 Sec Cor on the South Boundary of Section 34 T 9 R 26. W. where I set Post deposit charred stake raised mound of earth with pits as per instructions for closing Corner to Sections 3 & 4 T 8 S R 26. W.
	Land high Prairie Soil 3rd rate
	June 5th 1872

Township 8 S. R 26. W. 6th P.M.

Chains	North between Sections 32 & 33 Va 13° 30' E
10.00	Leave Ravine bears SE
40.00	Set Post deposit charred stake raised mound of earth with pits as per instructions for 1/4 Sec Cor
80.00	Set Post deposit charred stake raised mound of earth with pits as per instructions for Corner to Sections 28. 29. 32 & 33
	Land high & Rolling Soil 3rd rate

Township 8. of R 26. W. 6th Mer.

Chains	East on a random line Between Sections 28 and 33 Var 13° 30' E
40.00	Set Post for temporary 1/4 Sec Cor
80.12	Intersect S'ly and S Line 13 lks South of Cor to Sections 27. 28. 33 and 34 from which Corner S run South 89° 54' W. on true line Between Sec 28 and 33 Var 13° 30' E
40.06	Set Post deposit charred stake raised mound of earth with pits as per instructions for 1/4 Sec Cor
80.12	The Cor to Sections 28. 29 32 and 33.
	Land High Prairie Soil 3rd rate

Township 8 of R 26. W. 6th Mer.

Chains	North Between Sections 28 and 29 Var 13° 30' E
40.00	Set Post deposit charred stake raised mound of earth with pits as per instructions for 1/4 Sec Cor
80.00	Set Post deposit charred stake raised mound of earth with pits as per instructions for Corner to Sections 20. 21. 28 and 29
	Land high Prairie Soil 3rd rate

Township 8 Sr R 26. W. 6th Mle

Chains	
	East on a random line between Sections 21 and 28 Va 13°30' E
40.00	Set Post for temporary 1/4 Sec Cor
80.17.	Intersect Sr'd S Line at the Cor to Sections 21.22 27 and 28 From which Corner I run West on true line between Sections 21 and 28 Va 13°30' E
40 03½	Set Post deposit charred stake raised mound of earth with pits as per instructions for 1/4 Sec Corner
80.07	The Cor to Sections 20.21 28 and 29
	Land high Prairie Soil 3rd rate

Township 8 Sr R 26. W. 6th Mle

Chains	
	North between Sections 20 and 21 Va 13°30' E
18.00	Ravine bears S.W.
40.00	Set Post deposit charred stake raised mound of earth with pits as per instructions for 1/4 Sec Cor
80.00	Set Post deposit charred stake raised mound of earth with pits as per instructions for Corner to Sections 16. 17. 20 and 21.
	Land high & broken Soil 3rd rate

Township 8 N. R 26. W. 6th P.M.

Chains	
	East on a random line between Sections 16 and 21 Va 13° 30' E.
7.00	Ravine bears South
40.00	Set Post for temporary 1/4 Sec Cor.
70.00	Ravine bears S.E.
80.00	Intersect N. and S. Line 22 lks South of Cor to Sections 15. 16. 21 and 22 from which Cor S runs South 89° 51' W. on true line between Sections 16 and 21. Va 13° 30' E
40.00	Set Post deposit charred stake raised mound of earth with pits as per instructions for 1/4 Sec Cor.
80.00	The Cor Sections 16. 17. 20 and 21
	Land high & broken Soil 3rd rate

Township 8 N. R 26. W. 6th P.M.

Chains	
	North between Sections 16 and 17 Va 13° 30' E
21.00	Ravine bears S.E.
40.00	Set Post deposit charred stake raised mound of earth with pits as per instructions for 1/4 Sec Cor.
80.00	Set Post deposit charred stake raised mound of earth with pits as per instructions for Corner to Sections 8. 9. 16 & 17
	Land high Prairie Soil 3rd rate

Township 8 N. R 26. W. 6th P.M.

Chains	
	East on a random line between Sections 9 & 16 Va 13°30' E.
12.00	Ravine bears S.
40.00	Set Post for temporary 1/4 Sec Cor.
79.94	Intersect N. & S. line 15 lks South of the Cor to Sec 9. 10. 15 & 16 from which Cor. I run South 89°54' W. on true line between Sections 9 & 16 Va 13°30' E.
39.97	Set Post deposit charred stake raised mound of earth with pits as per instructions for 1/4 Sec Cor.
79.94	The Corner to Sections 8. 9. 16 & 17
	Land high Prairie Soil 3rd rate

Township 8 N. R 26. W. 6th P.M.

Chains	
	North between Sections 8 & 9 Va 13°30' E.
33.00	Ravine bears S. E.
40.00	Set Post deposit charred stake raised mound of earth with pits as per instructions for 1/4 Sec Cor.
80.00	Set Post deposit charred stake raised mound of earth with pits as per instructions for Corner to Sections 4. 5. 8 & 9
	Land high Dry Ridge Soil 3rd rate

Township 8 N. R 26. W. 6th P.M.

Chains	
	East on a random line between Sections 4 and 9 Var 13° 30' E
40.00	Set Post for temporary 1/4 Sec Cor.
79.91	Intersect N. and S. Line at the Corner to Sections 3. 4. 9 and 10 from which Corner I run West on true line between Sections 4 and 9 Var 13° 30' E
39.95½	Set Post deposit charred Stake raised mound of earth with pits as per instructions for 1/4 Sec Cor.
79.91	The Corner to Sections 4. 5. 8 and 9

Land high Soil 3rd rate

Township 8 N. R 26. W. 6th P.M.

Chains	
	North on true line between Sections 4 and 5 Var 13° 30' E
41.00	Set Post deposit charred Stake raised mound of earth with pits as per instructions for 1/4 Sec Cor.
81.28	Intersect 2nd Standard Parallel North 19 ch. 90 links East of the 1/4 Sec Cor. on South boundary of Sec 33 T 9 N. R 26 West where I set Post deposit charred Stake raised mound of earth with pits as per instructions for Closing Cor to Sections 4 and 5 T. 8 R 26 West

Land high ridgy Soil 3rd rate

June 6th 1872

Township 8 N. R 26. W. 6th P.M.

Chains	North between Sections 31 & 32 Var 13°30' E
40.00	Set Post deposit charred stake raised mound of earth with pits as per instructions for 1/4 Sec Cor
80.00	Set Post deposit charred stake raised mound of earth with pits as per instructions for Corner to Sections 29. 30 31 and 32
	Land high rolling Soil 3rd rate

Township 8 N. R 26. W. 6th P.M.

Chains	East on a random line between Sections 29 and 32 Var 13°30' E
40.00	Set Post for temporary 1/4 Sec Cor.
68.00	Ravine bears S.
80.08	Intersect N and S Line at the Corner to Sections 28. 29. 32 and 33 from which Corner I run West on true line between Sections 29 and 32 Var 13°30' E
40.04	Set Post deposit charred stake raised mound of earth with pits as per instructions for 1/4 Sec Cor
80.08	The Corner to Sec 29. 30 31. and 32
	Land high broken Soil 3rd rate

Township 8 N. R 26 W. 6th P.M.

Chains	
	West on a random line between Sections 30 & 31 Var 13° 30' E
40.00	Set Post for temporary 1/4 Sec Cor
80.80	Intersect west boundary of the Township 25 links North of Cor to Sections 30 & 31 from which Cor I run North 89° 49' East on true line between Sec 30 & 31 Var 13° 30' E
40.80	Set Post deposit charred stake raised mound of earth with pits as per instructions for 1/4 Sec Cor.
80.80	The Cor to Sections 29. 30 31 & 32.
	Land high Prairie Soil 3rd rate

Township 8 N. R 26 W. 6th P.M.

Chains	
	North between Sections 29 & 30 Var 13° 30' E
40.00	Set Post deposit charred stake raised mound of earth with pits as per instructions for 1/4 Sec Cor.
77.00	Ravine trav S. E.
80.00	Set Post deposit charred stake raised mound of earth with pits as per instructions for Corner to Sections 19. 20 29 & 30
	Land high Prairie Soil 3rd rate

Township 8 S. R 26. W. 6th P.M.

Chains	
	East on a random line between Sections 20 & 29 Va 13°30' E
40.00	Set Post for temporary 1/4 Sec Cor.
76.00	Ravine bears S.
80.00	Intersect N. & S. Line 17 links South of Cor to Sections 20. 21. 28 & 29 from which Cor I run South 89°53' West. on true line between Sections 20 & 29 Va 13°30' E
40.00	Set Post deposit charred stake raised mound of earth with pits as per instructions for 1/4 Sec Cor.
80.00	The Corner to Sections 19. 20. 29 & 30.
	Land high & rolling Soil 3rd rate

Township 8 S. R 26. W. 6th P.M.

Chains	
	West on a random line between Sections 19 & 30 Va 13°30' E
6.00	Ravine bears S.E.
40.00	Set Post for temporary 1/4 Sec Cor.
80.89	Intersect West boundary of Township 13 links North of Corner to Sections 19 & 30 from which Corner I run North 89°54' East. on true line between Sec 19 & 30 Va 13°30' E
40.89	Set Post deposit charred stake raised mound of earth with pits as per instructions for 1/4 Sec Cor.
80.89	The Cor to Sections 19. 20 29 & 30.
	Land high & rolling Soil 3rd rate

Township 8 S. R 26. W. 6th P.M.

Chains	
	North between Sections 19 and 20 Var 13° 30' E
40.00	Set Post deposit charred stake raised mound of earth with pits as per instructions for 1/4 Sec Cor.
76.00	Ravine bears S.E.
80.00	Set Post deposit charred stake raised mound of earth with pits as per instructions for Corner to Sections 17. 18 19 and 20.
	Land high & rolling Soil 3rd rate

Township 8 S. R 26. W. 6th P.M.

Chains	
	East on a random line between Sections 17 and 20 Var 13° 30' E
10.00	Ravine bears S.E.
40.00	Set Post for temporary 1/4 Sec Cor
79.92	Intersect N. and S. Line 27 lks West of the Corner to Sections 16. 17. 20 and 21 from which Corner I run South 89° 48' W. on true line between Sections 17 and 20 Var 13° 30' E
39.96	Set Post deposit charred stake raised mound of earth with pits as per instructions for 1/4 Sec Cor.
79.92	The Corner to Sections 17. 18 19 and 20.
	Land high & rolling Soil 3rd rate
	June 7th 1872

Township 8 S. R 26 W. 6th P.M.

Chains	
	West on a random line between Sections 18 & 19 Var 13°30' E
6.00	Ravine bears S.E.
40.00	Set Post for temporary 1/4 Sec Cor.
80.72	Intersect West boundary of Township 19 Lks. North of Cor to Sections 18 & 19 from which Cor I run North 89°52' E. on true line between Sections 18 & 19 Var 13°30' E.
40.72	Set Post deposit charred stake raised mound of earth with pits as per instructions for 1/4 Sec Cor
80.72	The Cor to Sections 17. 18 19 & 20.
	Land high Prairie soil 3rd rate

Township 8 S. R 26 W. 6th P.M.

Chains	
	North between Sections 17 & 18 Var 13°30' E
40.00	Set Post deposit charred stake raised mound of earth with pits as per instructions for 1/4 Sec Cor
45.00	Ravine bears S.E.
80.00	Set Post deposit charred stake raised mound of earth with pits as per instructions for Corner to Sections 7. 8. 17 & 18
	Land high Prairie Soil 3rd rate

Township 8 N. R 26. W. 6th P.M.

Chains	
	East on a random line between Sections 8 and 17 Var 13°30' E
40.00	Set Post for temporary 1/4 Sec Cor
42.00	Ravine bears S.E.
80.10	Intersect N. and S. line 13 lks South of the Cor to Sections 8. 9. 16 and 17 from which Cor I run South 89°54' W. on true line between Sections 8 and 17 Var 13°30' E
40.05	Set Post deposit charred stake raised mound of earth with pits as per instructions for 1/4 Sec Cor.
80.10	The Cor to Sections 7. 8. 17 and 18

Land high rolling Soil 3rd rate

Township 8 N. R 26. W. 6th P.M.

Chains	
	West on a random line between Sections 7 and 18 Var 13°30' E
12.00	Ravine bears S.E.
40.00	Set Post for temporary 1/4 Sec Cor.
80.85	Intersect West boundary of Township at the Corner to Sections 7 and 18 from which Corner I run East on true line between Sections 7 and 18 Var 13°30' E
40.85	Set Post deposit charred stake raised mound of earth with pits as per instructions for 1/4 Sec Cor.
81.85	The Corner to Sections 7. 8 17 and 18

Land high Broken Soil 3rd rate

Township 8 N. R 26 W. 6th P.M.

Chains	
	North between Sections 7 & 8 Var 13° 30' E
40.00	Set Post deposit charred stake raised mound of earth with pits as per instructions for 1/4 Sec Cor.
64.00	Ravine bears S.E.
80.00	Set Post deposit charred stake raised mound of earth with pits as per instructions for Corner to Sections 5. 6. 7 & 8
	Land high & rolling Soil 3rd rate

Township 8 N. R 26. W. 6th P.M.

Chains	
	East on a random line between Sections 5 & 8 Var 13° 30' E
40.00	Set Post for temporary 1/4 Sec Cor.
68.00	Ravine bears S.
80.16	Intersect N. & S Line at the Corner to Sections 4. 5. 8 & 9 from which Cor I run West on true line between Sections 5 & 8 Var 13° 30' E
40.03	Set Post deposit charred stake raised mound of earth with pits as per instructions for 1/4 Sec Cor
80.06	The Corner to Sections 5. 6 7 & 8
	Land high Prairie Divide Soil 3rd rate

Township 8 S. R 26. W. 6th P.M.

Chains	
	West on a random line between Sections 6 and 7 Var 13° 30' E.
9.00	Ranin trees S.E.
28.00	Ranin trees S.E.
40.00	Set Post for temporary 1/4 Sec Cor
80.94	Intersect West boundary of Township 9 S. North of Cor to Sections 6 and 7 from which Cor I run North 89° 56' E. on true line between Sections 6 and 7 Var 13° 30' E.
40.94	Set Post deposit charred stake raised mound of earth with pits as per instructions for 1/4 Sec Cor
80.94	The Cor to Sections 5.6 7 and 8

Land high & broken Soil 3rd rate

Township 8 S. R 26. W. 6th P.M.

Chains	
	North on true line between Sections 5 and 6 Var 13° 30' E.
40.00	Set Post deposit charred stake raised mound of earth with pits as per instructions for 1/4 Sec Cor.
81.45	Intersect the 2nd Standard Parallel North 19 Chs 45 links east of the 1/4 Sec Cor. on South boundary of Section 32 T. 7 S. R 26. W. where I set Post deposit charred stake raised mound of earth with pits as per instructions for Closing Corner to Sections 5 and 6. T. 8 S. R 26. West

Land high & broken Soil 3rd rate

June 8th 1872

Township 8 of R 26. W. 6th P M

General Description

The Land throughout this Township is high & rolling, broken by frequent Ravines, without Wood or water, Soil Sandy unfit for cultivation

A List of the names of the individuals who assisted in running, measuring and marking the Subdivision Lines and Corners of the foregoing Field Notes of Township No 8 North of Range 26 West of the 6th Principal Meridian

William Zigler	Chainman
Samuel Wall	Chainman
J M Clark	Axeman and Moundman
Chas F. Logue	Flagman

We hereby certify that we assisted James L. Slocum Deputy Surveyor in subdividing Township No 8 North of the Base line of Range No 26 West of the 6th Principal Meridian, and that said Township has been in all respects, to the best of our knowledge and belief, well and faithfully Surveyed and the boundary monuments planted according to the instructions of the Surveyor General.

Wm Zigler	Chainman
Samuel Wall	Chainman
J. M. Clark	Axeman and Moundman
Chas. F. Logue	Flagman

Subscribed and sworn to by the above named persons before me a Notary Public in and for the County of Webster in the State of Nebraska this 24th day of June AD 1872

O. W. Brown
Notary Public

I James L. Slocum do solemnly swear that in pursuance of a joint Contract No 50. wherein David V. Stephenson and James L. Slocum are joint Contractors with E.E. Cunningham United States Surveyor General for the District of Nebraska and Iowa bearing date the 5th day of April A.D. 1872. I have well faithfully and truly, in my own proper person, and in strict conformity with the instructions of the Surveyor General, the Surveying Manual and the Laws of the United States surveyed all those parts or portions of Township No 8 North of the Base Line of Range No 26 West of the 6th Principal Meridian in the State of Nebraska as are represented in the foregoing Field Notes as having been surveyed under my direction. and I do further solemnly swear that all the Corners of said Surveys have been established and perpetuated in strict accordance with the Surveying Manual and Printed instructions, and that the foregoing are the true & original Field Notes of such Survey.

James L. Slocum
Deputy Surveyor

Subscribed by the said James L. Slocum Deputy Surveyor and Sworn to before me a Notary Public in and for the County of Webster and State of Nebraska this 24th day of June 1872.

O. W. Brown
Notary Public

Survey Commenced June 3rd 1872
and Completed June 8th 1872

Surveyor Genl's Office
Hallowell Aug 25th 72

The foregoing field Notes of the survey and subdivision of Township No 8 North Range 26 West 6th P.M. in Nebraska Executed by James L. Slocum Deputy Surveyor under Joint Contract No 50 dated April 8th 1872 wherein James David T. Stephenson & James L. Slocum are Joint Contractors during the Month of June 1872. having been critically Examined & the necessary corrections & Explanations made the said field Notes & Surveys they describe are hereby approved

E. E. Cummingham
Surveyor Genl

General Land Office • Original Field Notes

Book Number

495

The images in this file are photographs of the notes of the original surveys of the State of Nebraska on file in the Office of the Nebraska State Surveyor located in Lincoln, Nebraska.

The original surveys in Nebraska began in the mid 1850's and were completed in the mid 1880's. The Nebraska office of the Surveyor General was closed June 30, 1886.