General Land Office • Original Field Notes

Book Number

501

The images in this file are photographs of the notes of the original surveys of the State of Nebraska on file in the Office of the Nebraska State Surveyor located in Lincoln, Nebraska.

The original surveys in Nebraska began in the mid 1850's and were completed in the mid 1880's. The Nebraska office of the Surveyor General was closed June 30, 1886.

Town 29 Range 26 W.

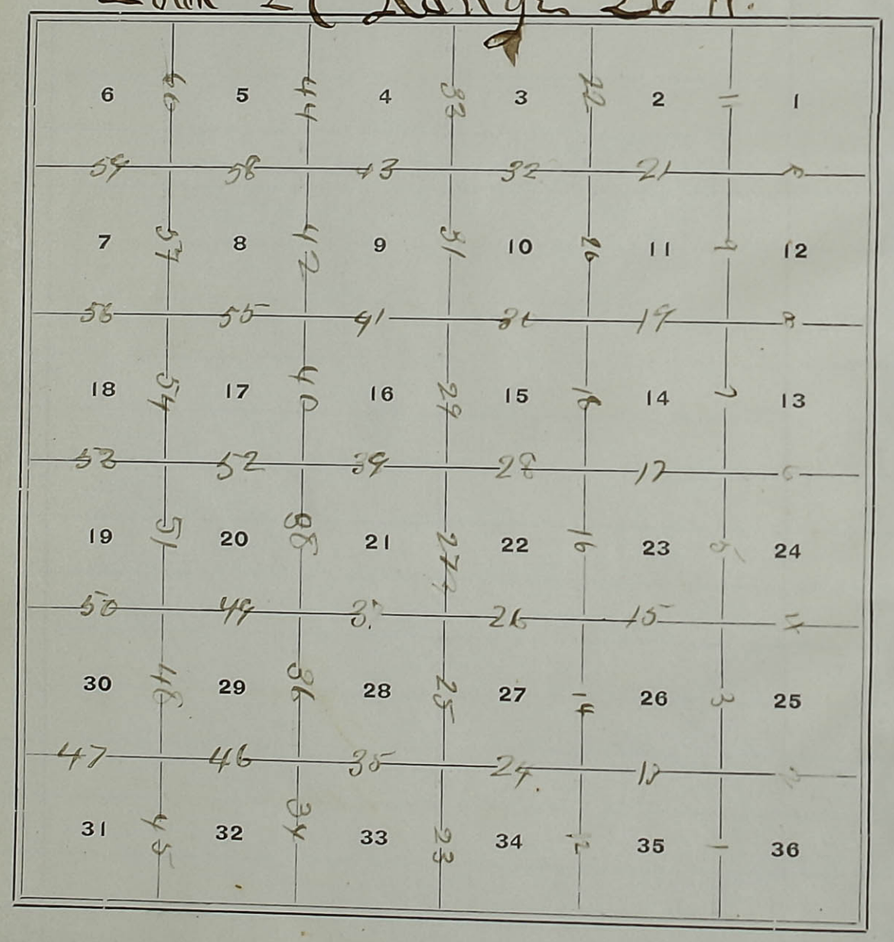

(a)

Field Notes of the Subdivisional Lines of Township No 29 North of the Base line, of Range No. 26 West of the 6th Principal Meridian in the State of Nebraska Surveyed by Robert Harvey Deputy Surveyor, under joint Contract No 88 bearing date the 17th day of April A.D. 1875 wherein Nicholas J. Paul and Robert Harvey are joint Contractors with E. E. Cunningham United States Surveyor General for the District of Nebraska and Iowa

Survey Commenced June 25th 1875

Survey Completed June 29th 1875

Names and duties of Assistants

Thompson McNaro Chainman
Charles H. Weller Chainman
Noah Baxter Mounedman
Edward P. Simmons Mounedman
Frank A. Webster Flagman

To determine the proper adjustment of my compass for subdividing this Township, I commence at the corner to Townships 33 North, Ranges 25 and 26 West on the 7th Standard Parallel North, and run North, on a blank line along the East Boundary of section 36

Va 13° 55' East

3996 To a point 9 links west of the Sec. cor.
1994 To a point 19 links west of the corner to sections 25 and 36

To retrace this line or run parallel therewith my compass must be adjusted to a Variation of 13° 47' East

Township 29 N Range 26 W 6th P.M

This Township being destitute of timber and no stone found I deposit charred Stake at the point for Section 1/4 Section corners

From the Standard Corner to Sections 35 and 36, on 7th Standard Parallel I run North between Sections 35 and 36

Va 13° 47' E

3200 Leave Valley and Enter hills bss E & N

4000 Deposited Charred Stake raised Mound of earth 2½ ft high from pits 18×24×12 in deep for 1/4 Sec Cor

8000 Deposited Charred Stake raised mound of earth 2½ ft high from pits 18×24×12 in deep for Corner to Sections 25, 26, 35 and 36

Sand hills Thirdrate Soil

Valley land Secondrate

Township 29 N. Range 26 W 6th P.M

East on a random line between Sections 25 and 36

Va 13° 47' E

100 Leave hills and Enter Valley bss N W & S E

4000 Set temporary 1/4 Sec, Cor

4100 Leave Valley and Enter hills bss N E & S W

8004 Intersected the East Boundary of the Township 36 links north of the Corner to Sections 25 and 36 from which Corner I run North 89° 45' West on a true line between Sections 25 and 36

Va 13° 47' E

4002 Deposited Charred Stake raised mound of earth 2½ ft high from pits 18×24×12 in deep for 1/4 Sec Cor

8004 The Corner to Sections 25, 26, 35 and 36

Sand hills Thirdrate

Valley land undulating Secondrate

Township 29 N Range 26 W 6th P.M.

	North between Sections 25 and 26
	Va 13° 47' E
100	Leave hills and Enter Valley bs N W S E
4000	Deposited Charred Stake raised Mound of earth 2½ ft high from pits 18×24 ×12 in deep for ¼ Sec Cor
7000	Enter Ledgy pond bs E S W 4.00 Chains wide
8000	Deposited Charred Stake raised mound of earth 2½ ft high from pits 18×24×12 in deep for Corner to Sections 23. 24. 25 and 26
	Valley land Gently rolling Sandy soil Secondrate

Township 29 N. Range 26 W 6th P.M.

	East on a random line between Sections 24 and 25
	Va 13° 47' E
2000	Leave valley and Enter hills bs N W S E
4000	Det temporary ¼ Sec Cor
8012	Intersected the East Boundary of Township 26 links North of the Corner to Sections 24 and 25 from which Corner I now North 89° 49' West on a true line between Sections 24 and 25
	Va 13° 43' E
4006	Deposited Charred Stake raised Mound of earth 2½ ft high from pits 18×24×12 in deep for ¼ Sec Cor
8012	The Corner to Sections 23. 24 25 and 26
	Valley Sandy Secondrate
	Hills Thirdrate

Township 29 N Range 26 W 6th P.M.

	North between Sections 23 and 24
	Va 13° 47' E
4000	Deposited Charred Stake
	raised Mound of earth 2½
	ft high from pits 18 x 24
	x 12 in deep for Wtness Cor
8000	Deposited Charred Stake
	raised Mound of earth 2½
	ft high from pits 18 x 24
	x 12 in deep for Corner to Sections
	13, 14, 23 and 24

Surface gently rolling
dark sandy Soil
Secondrate

Township 29 N Range 26 W 6th P.M.

	East on a random line
	between Sections 13 and 24
	Va 13° 35' E
4000	Set temporary Wtness Cor,
8018	Intersected the East Boundary
	of the Township 9 links
	south of the Corner to Sections
	13 and 24 from which Corner
	bears
	South 89° 56' West on a true line
	between Sections 13 and 24
	Va 13° 35' E
4009	Deposited Charred Stake
	raised Mound of earth 2½
	ft high from pits 18 x 24 x 12 in
	deep for Wtness Cor
8018	The Corner to Sections 13, 14
	23 and 24

Surface gently rolling
dark sandy Soil
Secondrate

Township 29 N Range 26 W 6th P.M.

	North between Sections 13 and 14
	Va 13 47 E
4000	Deposited Charred Stake raised mound of earth 2½ ft high from pits 18x24x12 in deep for ¼ Sec. Cor.
8000	Deposited Charred Stake raised mound of earth 2½ ft high from pits 18x24x12 in deep for Corner to Sections 11.12 13 and 14
	Surface undulating dark sandy soil Second rate

Township 29 N Range 26 W 6th P.M.

	East on a random line between Sections 12 and 13
	Va 13 38 E
4000	Set temporary ¼ Sec Cor
8024	Intersected the East Boundary of the Township 13 links north of the Corner to Sections 12 and 13 from which corner Grant North 89°54' West on a true line between Sections 12 and 13
	Va 13 38 E
4012	Deposited Charred Stake raised mound of earth 2½ ft high from pits 18x24x12 in deep for ¼ Sec Cor
8024	The Corner to Sections 11.12 13 and 14
	East 40 chs. level dark soil First rate West 40 chs. undulating Second rate

Township 29 N Range 26" W 6" P.M.

North between Sections 11 and 12
Va 13° 47' E

4000 Deposited Charred Stake
raised mound of earth 2½ ft
high from pits 18 x 24 x 12 in
deep for ¼ Sec Cor

4200 Leave Valley Ed enter Valley bs N W S E

8000 Deposited Charred Stake
raised mound of earth 2½ ft
high from pits 18 x 24 x 12 in
deep for Corner to Sections
1, 2, 11 and 12

Valley land undulating
Sandy soil Second rate
Hills Third rate

Township 29 N R 26 W 6th P.M.

East on a random line
between Sections 1 and 12
Va 13° 38' E

3000 Leave hills Ed & Enter Valley bs N W & S E

4000 Set temporary ¼ Sec Cor

8036 Intersected the East Boundary
of the Township 16 links north
of the Corner to Sections 1 and 12
from which Corner I run
North 89° 53' West on a true line
between Sections 1 and 12
Va 13° 38' E

4018 Deposited Charred Stake
raised mound of earth 2½ ft
high from pits 18 x 24 x 12 in
deep for ¼ Sec Cor

8036 The Corner to Sections 1, 2, 11 and 12

Valley land level First rate
Hills Rolling Third rate

Township 29 N Range 26 W 6th P.M.

North on a random line between Sections 1 and 2

Va 13° 47' E

3100 Leave hills and enter Valley bes. E and W

4000 Set temporary 1/4 Sec Cor

7977 Intersected the North Boundary of the Township 40 links West of the Corner to Sections 1 and 2 from which Corner I run South 17' West on a true line between Sections 1 and 2

Va 13° 47' E

3977 Deposited Charred Stake raised mound of earth 2 1/2 ft high from pits 18 x 24 x 12 in deep for 1/4 Sec Cor

7977 The Corner to Sections 1, 2, 11 and 12

Valley land Dark soil good grass First rate

Land hills Third rate

June 25th

Township 29 N Range 26 W 6th P.M.

From the Established Standard Corner to Sections 34 and 35 on the 7th Standard Parallel North I run

North between Sections 34 and 35

Va 13° 47' E

3200 Leave hills and enter Valley bes E and W

4000 Deposited Charred Stake raised mound of earth 2 1/2 ft high from pits 18 x 24 x 12 in deep for 1/4 Sec Cor

5000 Leave Valley and enter hills bes. E and W

8000 Deposited Charred Stake raised mound of earth 2 1/2 ft high from pits 18 x 24 x 12 in deep for Corner to Sections 26, 27, 34 and 35

Valley undulating Second rate

Land hills Third rate

Township 29 N Range 26 W 6th P.M.

East on a random line between Sections 26 & 35
Va 13° 42' E

4000 Set temporary 1/4 Sec Cor

6000 Leave hills & Enter valley bro N & S

8016 Intersected the N & S line 18 links North of the Corner to Sections 25, 26, 35 & 36 from which Corner I run North 89° 52' West on a true line between Sections 26 & 35
Va 13° 42' E

4008 Deposited charred stake raised mound of earth 2½ ft high from pits 18 x 24 x 12 in deep for 1/4 Sec Cor

8016 The Corner to Sections, 26, 27, 34 & 35

Valley land Second rate
Sand hills Third rate

Township 29 N Range 26 W 6th P.M.

North between Sections 26 & 27
Va 13° 42' E

1500 Leave hills & Enter valley bro E & W

4000 Deposited charred stake raised mound of earth 2½ ft high from pits 18 x 24 x 12 in deep for 1/4 Sec Cor

5500 Leave valley & Enter hills bro N E & S W

8000 Deposited charred stake raised mound of earth 2½ ft high from pits 18 x 24 x 12 in deep for Corner to Sections 22, 23, 26 and 27

Sand hills Third rate
Valley Second rate

Township 29 N Range 26 W 6th P.M.

East on a random line
between Sections 23 and 26
Va 13° 38' E

2000 Leave hills and Enter Valley Ves N E and S W
4000 Set temporary 1/4 Sec Cor
8004 Intersected N. and S. line
11 links north of the Corner to Sections
23. 24. 25 and 26 from
which Corner I run
North 89° 55' West on a true line
between Sections 23 and 26
Va 13° 38' E

4002 Deported Charred Stake raised
mound of earth 2 1/2 ft high
from pits 18 x 24 x 12 in
deep for 1/4 Sec Cor
8004 The Corner to Sections 22. 23
26 and 27

Hills Sandy Third rate
Valley Second rate

Township 29 N. Range 26 W. 6th P.M.

North between Sections 22 and 23
Va 13° 47' E

4000 Deported Charred Stake raised
mound of earth 2 1/2 ft high from
pits 18 x 24 x 12 in deep for
1/4 Sec. Cor.
8000 Deported Charred Stake
raised mound of earth 2 1/2 ft
high from pits 18 x 24 x 12 in
deep for Corner to Sections
14. 15. 22 and 23

Rolling Sand hills
Third rate

Township 29 N Range 26 W 6th P.M.

	Course a random line between Sections 14 and 23 Va 13° 88'
4000	Set temporary 1/4 Sec Cor
5600	Leave hills & enter valley bearing N 75 E
8010	Intersected N and S line 7 links North of the Corner to Sections 13, 14, 23 and 24 from which Corner I saw North 89° 57' West on a true line between Sections 14 and 23 Va 13° 38' E
4005	Deposited Charred Stake raised Mound of earth 2½ ft high from pits 18 x 24 x 12 in deep for 1/4 Sec Cor
8010	The Corner to Sections 13, 14 23 and 24
	Valley land Second rate Heads Sandy Third rate

Township 29 N Range 26 W 6th P.M.

	North between Sections 14 and 15 Va 13° 88' E
4000	Deposited Charred Stake raised mound of earth 2½ ft high from pits 18 x 24 x 12 in deep for 1/4 Sec Cor
8000	Deposited Charred Stake raised Mound of earth 2½ ft high from pits 18 x 24 x 12 in deep for Corner to Sections 10, 11, 14 and 15
	Valley land Second rate Heads Sandy Third rate

Township 29 N Range 26 W 6th P.M.

	Cross on a random line between Sections 11 and 14 Va 13° 35' E
1600	Leave hills and enter Valley lies N.W. & S.E.
4000	Set temporary 1/4 Sec. Cor.
8014	Intersect N. and S. line 16 links North of the Corner to Sections 11, 12, 13 and 14 from which Corner I run North 79° 55' West on a true line between Sections 11 and 14 Va 13° 85' E
4007	Deposited Charred Stake raised mound of earth 2 1/2 ft high from pits 18 x 24 x 12 in deep for 1/4 Sec. Cor.
8014	The Corner to Sections 10, 11 13 and 14

Sand hills Thirdrate
Valley land Secondrate

Township 29 N Range 26 W 6th P.M.

	North between Sections 10 and 11 Va 13° 47' E
800	Leave hills and enter valley lies N.W. and S.E.
4000	Deposited Charred Stake raised mound of earth 2 1/2 ft high from pits 18 x 24 x 12 in deep for 1/4 Sec. Cor.
6600	Leave valley and enter hills lies E & W
8000	Deposited Charred Stake raised mound of earth 2 1/2 ft high from pits 18 x 24 x 12 in deep for Corner to Sections 2, 3, 10 and 11

Valley land Firstrate
Sand hills Thirdrate

Township 29 N Range 26 W 6th P.M.

East on a random line between Sections 2 and 11
Va 13° 35' E

4000 Set temporary 1/4 Sec Cor
8020 Intersected N and S line 5 links North of the Corner to Sections 1, 2, 11 and 12 from which Corner I run North 89° 58' West on a true line between Sections 2 and 11
Va 13° 35' E

4010 Deposited Charred Stake raised Mound of earth 2½ ft high from pits 18 x 24 x 12 in deep for 1/4 Sec Cor
8020 The Corner to Sections 2, 3, 10 and 11

Surface - Rolling Sand hills Thirdrate Soil

Township 29 N Range 26 W 6th P.M.

North on a random line between Sections 2 and 3
Va 13° 47' E

4000 Set temporary 1/4 Sec Cor
4800 Leave hills and enter Valley Vis E and W
7981 Intersected the North Boundary of the Township 64 links West of the Corner to Sections 2 and 3 from which Corner I run South 27' West on a true line between Sections 2 and 3.
Va 13° 47' E

3981 Deposited Charred Stake raised mound of earth 2½ ft high from pits 18 x 24 x 12 in deep for 1/4 Sec Cor
7981 The Corner to Sections 2, 3, 10 and 11

Valley land dark soil good grass First rate

Hills Secondrate

Township 29. N Range 26 W 6th P.M.

From the established Standard Corner to Sections 33 and 34 on the 7th Standard Parallel I run
North between Sections 33 and 34
Va 13° 45' E

4000 Deposited Charred Stake raised mound of earth 2½ ft high from pits 18x24x12 in deep for 1/4 Sec cor

8000 Deposited Charred Stake raised mound of earth 2½ ft high from pits 18x24x12 in deep for Corner to Sections 27. 28. 33 and 34

Valley level. deep rich black soil First rate

Township 29. N Range 26 W 6th P.M.

East on a random line between Sections 27 and 34
Va 13° 33' E

3000 Southwest edge of small sedgy pond with low marsh banks, lying mostly in Section 27, offset South 3.00 chains to a point, thence East 14 chains to a point, thence North 3 chains to a point on east side of pond, and in the random line between Secs 27 and 34

4400 ~~East of the corner to Sections 27.28.33 and 34~~ Set temporary witness cor. for ¼ Sec. cor. which falls in pond

5200 Leave valley and enter hills bes N.W. and S.E.

8022 Intersected N and S line 3 links South of the Corner to Sections 26. 27. 34 and 35 from which Corner I run
South 89° 59' West on a true line between Sections 27 and 34
Va 13° 33' E

The point for 1/4 Sec cor falling in pond, cannot be established, at

3622 Deposited Charred Stake raised mound of earth 2½ ft high from pits 18x24x12 in deep for Witness cor. to 1/4 Sec cor

8022 The Corner to Sections. 27. 28. 33 and 34

Valley Second rate
Hills Third rate

Township 29 N Range 26 W 6th PM

North between Sections 27 and 28
Va 13° 45' E

4000 Deposited Charred Stake raised mound of earth 2½ ft high from pits 18 x 24 x 12 in deep for 1/4 Sec Cor.

6800 Leave Valley and enter hills N W and S E

8000 Deposited Charred Stake raised Mound of earth 2½ ft high from pits 18 x 24 x 12 in deep for Corner to Sections 21. 22. 27 and 28

Valley land Firstrate
Hills Sandy Secondrate

June 26th

Township 29 N R 26th W 6th PM

East on a random line between Sections 22 and 27
Va 13° 33' E

4000 Set temporary 1/4 Sec Cor

8020 Intersected the N and S line 9 links South of the Corner to Sections 22. 23. 26 and 27 from which Corner I run
South 89° 56' West on a true line between Sections 22 and 27
Va 13° 33' E

4010 Deposited charred Stake raised mound of earth 2½ ft high from pits 18 x 24 x 12 in deep for 1/4 Sec Cor

8020 The Corner to Sections 21. 22. 27 and 28

Surface, rolling foot hills, Sandy Thirdrate

Township 29 N. Range 26 W 6th P.M.

North between Sections 21 & 22
Va 13° 45' E

4000 Deposited Charred Stake raised mound of earth 2½ ft high from pits 18 x 24 x 12 in deep for ¼ Sec cor

~~7000 Leave hills & enter Valleys E & N~~

8000 Deposited Charred Stake raised mound of earth 2½ ft high from pits 18 x 24 x 12 in deep for Corner to Sections 15, 16, 21 & 22

Surface rolling sand hills Thirdrate

Township 29 N Range 26th W 6th P.M.

East on a random line between Sections 15 & 22
Va 13° 35' E

4000 Set temporary ¼ Sec cor

8014 Intersected N & S line 6 links north of the Corner to Sections 14, 15, 22 & 23 from which Corner I run North 89° 57' West on a true line between Sections 15 & 22
Va 13° 35' E

4007 Deposited Charred Stake raised mound of earth 2½ ft high from pits 18 x 24 x 12 in deep for ¼ Sec cor

8014 The Corner to Sections 15, 16, 21 & 22

Surface rolling sand hills Thirdrate

Township 29 N Range 26 W. 6th PM

North between Sections 15 and 16
Va 13° 45' E

4000 Deposited Charred Stake raised mound of earth 2½ high from pits 18 x 24 x 12 in deep for ¼ Sec Cor

4 8000 Deposited Charred Stake raised mound of earth 2½ ft high from pits 18 x 24 x 12 in deep for Corner to Sections 9, 10, 15 and 16.

Surface rolling Sand hills Thirdrate Soil

Township 29 N Range 26 W 6th PM

East on a random line between Sections 10 and 15
Va 13° 35' E

4000 Set temporary ¼ Sec. Cor.

8008 Intersected N and S line. 4 links South of the Corner to Sections 10, 11, 14 and 15 from which Corner I run
South 89° 58' West on a true line between Sections 10 and 15
Va 13° 35' E

4004 ~~Deposited~~ Charred Stake raised mound of earth 2½ ft ~~deep~~ high from pits 18 x 24 x 12 in deep for ¼ Sec. Cor.

8008 The Corner to Sections 9, 10, 15 and 16

Rolling Sand hills Thirdrate Soil

Township 29 N. Range 26 W. 6th P.M.

North between Sections 9 and 10
Va 13° 45' E

4000 Deported Charred Stake raised Mound of earth 2½ ft high from pits 18 x 24 x 12 in deep for ¼ Sec Cor

4 7000 Leave ~~Valley~~ hills and enter ~~hills~~ valley vs. E & W

8000 Deported Charred Stake raised Mound of earth 2½ ft high from pits 18 x 24 x 12 in deep for

8 Corner to Sections 3. 4. 9 and 10

Valley land Secondrate
Hills Sandy Thirdrate

Township 29 N Range 26 W 6th P.M.

East on a random line between Sections 3 and 10
Va 13° 35' E

4000 Set temporary ¼ Sec Cor
4300 Enter hills vers N.W. and S.E.
8002 Intersected N. and S. line 9 links North of the Corner to Sections 2. 3. 10 and 11 from which Corner I run
North 89° 36' West on a true line between Sections 3 and 10
Va 13° 35' E

4001 Deported Charred Stake raised Mound of earth 2½ ft high from pits 18 x 24 x 12 in deep for ¼ Sec Cor

8002 The Corner to Sections 3. 4. 9 and 10

Surface Rolling Sand hills
Soil Thirdrate

Township 29 N Range 26 W 6th P.M.

	North on a random line between Sections 3 & 4 Va 13° 4' 6" E
4000	Set temporary 1/4 Sec Cor
6330	Slough Course NE
7988	Intersected the North Boundary of the Township 57 links West of the Corner to Sections 3 & 4 from which Corner I draw South 24' West on a true line between Sections 3 & 4 Va 13° 4' 5" E
3988	Deposited charred stake raised mound of earth 2½ ft high from pits 18 x 24 x 12 in deep for 1/4 Sec Cor
7988	The Corner to Sections 3, 4, 9 & 10

Valley land undulating dark sandy soil
Second rate

Township 29 N Range 26 W 6th P.M.

	From the established Standard Corner to Sections 32 & 33 on the 1st Standard Parallel I run North between Sections 32 & 33 Va 13° 4' 3" E
4000	Deposited charred stake raised mound of earth 2½ ft high from pits 18 x 24 x 12 in deep for 1/4 Sec Cor
8000	Deposited charred stake raised mound of earth 2½ ft high from pits 18 x 24 x 12 in deep for a Corner to Sections 28, 29, 32 & 33

Surface rolling
Sand hills
Third rate Soil

Township 29 N Range 26 W 6th P.M.

East on a random line
between Sections 28 and 33
Va 13° 40' E

2700 Leave hills and Enter Valley Lvs. N W & S E
4000 Set temporary 1/4 Sec cor
8014 Intersected N and S line 21 links
North of the Corner to sections
~~21. 22. 28 and 29~~ 27. 28. 33 & 34 from which
Corner I run
North 80° 51' West on a true line
between Sections 28 and 33
Va 13° 40' E

4007 Deposited Charred Stake
raised mound of earth 2½ ft
high from pits 18 x 24 x 12 in
deep for 1/4 Sec cor
8014 The Corner to Sections 28. 29.
32 and 33

Valley Land Hills
Second rate Third rate

Township 29 N Range 26 W 6th P.M.

North between Sections 28 and 29
Va 13° 43' E

4000 Deposited Charred Stake
raised mound of earth 2½
ft high from pits 18 x 24 x
12 in deep for 1/4 Sec cor.
4400 Leave hills and Enter Valley N E and S W
8000 Deposited Charred Stake
raised mound of earth 2½ ft high
from pits 18 x 24 x 12 in deep
for Corner to Sections 20. 21 28 and 29

Rolling Sand hills
Third rate Soil

Township 29 N Range 26 W 6th P M

East on a random line between Sections 21 and 28
Va 13° 35' E

4000 Set temporary 1/4 Sec Cor
5000 Leave valley and enter hills bev N 9 and S E
8008 Intersected N and S line 7 links North of the Corner to Sections 21, 22, 27 and 28 from which Corner I run North 89° 57' West on a true line between Sections 21 and 28
Va 13° 35' E

4004 Deposited Charred Stake raised mound of earth 2 1/2 ft high from pits 18 x 24 x 12 in deep for 1/4 Sec Cor
8008 The Corner to Sections 20, 21 28 and 29

Valley land ~~Thirs~~ Firstrate
Hills Thirdrate

Township 29 N Range 26 W 6th P M

North between Sections 20 and 21
Va 13° 43' E

2770 Slough Course S E.
4000 Deposited Charred Stake raised mound of earth 2 1/2 ft high from pits 18 x 24 x 12 in deep for 1/4 Sec Cor
8000 Deposited Charred Stake raised mound of earth 2 1/2 ft high from pits 18 x 24 x 12 in deep for Corner to Sections 16, 17, 20 and 21

Valley undulating dark ~~Secondrate~~
soil Firstrate
Hills Thirdrate.

Township 29 N Range 26 W 6th P.M.

East on a random line
between sections 16 and 21
Va 13° 35' E

800 Leave valley and enter hills bs N W and S E
4000 Set temporary 1/4 Sec. Cor.
8002 Intersected N and S line 13 links
North of the corners to sections
15, 16, 21 and 22 from which
corner I run
North 89° 54' West on a true line
between sections 16 and 21
Va 13° 35' E
4001 Deposited Charred Stake raised
mound of earth 2½ ft high
from pits 18 x 24 x 12 in deep
for 1/4 Sec Cor
8002 The corner to sections
16, 17, 20 and 21

Sand hills Thirdrate

Township 29 N Range 26th W 6th P.M.

North between sections 16 and 17
Va 13° 43' E

300 Leave valley and enter hills bs E and W
4000 Deposited Charred Stake raised
mound of earth 2½ ft high
from pits 18 x 24 x 12 in deep
for 1/4 Sec Cor
7800 Leave hills and enter valley bs E and W
8000 Deposited Charred Stake raised
mound of earth 2½ ft high from
pits 18 x 24 x 12 in deep for corner
to sections 8, 9, 16 and 17

Valley land Sandy Secondrate
Hills Sandy Thirdrate

Township 29 N. Range 26 W. 6th P.M.

	East on a random line between Sections 9 and 16 Va 13° 35' E
3000	Enter low sandy knolls N W and S E
4000	Leave temporary ¼ Sec Cor
6600	Leave knolls and enter valleys bos N W and S E
7990	Intersected the N and S line 16 links North of the Corner to Sections 9, 10, 15 and 16 from which Corner I mind North 89° 53' West on a true line between Sections 9 and 16 Va 13° 35' E
3995	Deposited Charred Stake raised Mound of earth 2½ ft high from pits 18 x 24 x 12 in deep for W Sec Cor
7990	The Corner to Sections 8, 9, 16 and 17

Thirdrate Sand hills
Valley land Second rate

June 27th

Township 29 N Range 26 W 6th P.M.

	North between Sections 8 and 9 Va 13° 35' E
1900	Leave valley and enter hills bos N E and S W
4000	Deposited Charred Stake raised mound of earth 2½ ft high from pits 18 x 24 x 12 in deep for W Sec Cor
4700	Leave hills and enter valley bos N W and S E
8000	Deposited Charred Stake raised mound of earth 2½ ft high from pits 18 x 24 x 12 in deep for Corner to Sections 4, 5, 8 and 9

Valley land First rate
Sand hills Second rate

Township 29 N Range 26 W. 6th P.M.

East on a random line between Sections 4 and 9
Va 13° 35' E

2500 Leave ~~hills~~ Valley and enter Valley hills Ns. NE & SE
4000 Set temporary 1/4 Sec Cor
6000 Leave hills and enter Valley Ns NW & SE
7996 Intersected N. and S. line 18 links North of the Corner to Sections 3, 4, 9 and 10 from which Corner I run North 89° 52' West on a true line between Sections 4 and 9
Va 13° 35' E
3998 Deposited Charred Stake raised mound of earth 2 1/2 ft high for 1/4 Sec Cor
7996 The Corner to Sections, 4. 5. 8 and 9

Valley land black soil good grass Firstrate

Township 29 N Range 26 W 6th P.M.

North on a random line between Sections 4 and 5
Va 13° 43' E

2300 Slough Course East
4000 Set temporary 1/4 Sec Cor
7993 Intersected the North Boundary of the Township 41 links West of the Corner to Sections 4 and 5 from which Corner I run South 18' West on a true line between Sections 4 and 5
Va 18° 43' E
3993 Deposited Charred Stake raised mound of earth 2 1/2 ft high from pits 18 x 24 x 12 in deep for 1/4 Sec Cor
7993 The Corner to Sections 4. 5. 8 and 9

Valley - level surface good rich soil, good grass Firstrate

Township 29 N. Range 26 W 6th P.M.

	From the Established Standard Corner to sections
4	31 and 32 on the 7th Standard Parallel North Direct North between sections 31 and 32
	Va 13° 40' E
4000	Deposited Charred Stake raised mound of earth 2½ ft high from pits 18 x 24 x 12 in deep for 1/4 Sec Cor
8000	Deposited Charred Stake raised mound of earth 2½ ft high from pits 18 x 24 x 12 in deep for Corner to sections 29, 30 31 and 32
	Valley undulating dark soil good grass timber

Township 29 N. Range 26 W 6th P.M.

	East on a random line between sections 29 and 32
	Va 13° 35' E
3000	Leave valley and enter hills bs. NW and SE
4000	Set temporary 1/4 Sec Cor
8002	Intersected N and S line 28 links south of the Corner to sections 28, 29, 32 and 33 from which Corner I run South 89° 48' West on a true line between sections 29 and 32
	Va 13° 35' E
4001	Deposited Charred Stake raised mound of earth 2½ ft high from pits 18 x 24 x 12 in deep for 1/4 Sec Cor
8002	The Corner to sections 29, 30 31 and 32
	Sandy hills - rolling Flint drift soil

Township 29 N Range 26 W 6th P.M.

	West on a random line between sections 30 and 31 Va 13° 35½
4000	Set temporary ¼ Sec Cor
8042	Intersected the West Boundary of the Township 27 links south of the Corner to Sections 30 and 31 from which Corner bears South 89° 48 East on a true line between sections 30 and 31 Va 13° 35½
4042	Deposited Charred Stake raised mound of earth 2½ ft high from pits 18 x 24 x 12 in deep for ¼ Sec Cor
8042	The Corner to Sections 29, 30 31 and 32

Surface ~~rolling~~ level valley dark rich sandy soil First rate

Township 29 N Range 26 W 6th P.M.

	North between Sections 29 and 30 Va 13° 40½
1300	Leave valley and enter hills bro N W and S E
4000	Deposited Charred Stake raised mound of earth 2½ ft high from pits 18 x 24 x 12 in deep for ¼ Sec Cor
8000	Deposited Charred Stake raised mound of earth 2½ ft high from pits 18 x 24 x 12 in deep for Corner to Sections 19, 20 29 and 30

Valley First rate soil
Hills Sandy Third rate

Township 29 N Range 26 W 6th P.M.

East on a random line between Sections 20 and 29
Va 13° 35' E

4000 Set temporary 1/4 Sec Cor
7700 Sand hills and Enter Valley bro N W & S E
8010 Intersected the N and S line 19 links South of the Corner to Sections 20, 21, 28, and 29 from which Corner I run South 89° 52' West on a true line between Sections 20 and 29
Va 13° 35' E

4005 Deposited charred Stake raised Mound of earth 2½ ft high from pits 18 x 24 x 12 in deep for 1/4 Sec Cor
8010 The Corner to Sections 19, 20 29 and 30

Third rate Sand hills

Township 29 N Range 26 W 6th P.M.

West on a random line between Sections 19 and 30
Va 13° 35' E

3525 Old Indian Trail bro N and S
4000 Set temporary 1/4 Sec Cor
8034 Intersected the West Boundary of the Township 18 links South of the Corner to Sections 19 and 30 from which Corner I run South 89° 52' East on a true line between Sections 19 and 30
Va 13° 35' E

4034 Deposited charred Stake raised Mound of earth 2½ ft high from pits 18 x 24 x 12 in deep for 1/4 Sec Cor
8034 The Corner to Sections 19, 20 29 and 30

Third rate Sand hills

Township 29 N. Range 26 W 6th P.M.

North between Sections 19 and 20
Va 13° 40'E

4000 Deposited Charred Stake raised mound of earth 2½ ft high from pits 18 x 24 x 12 in deep for ¼ Sec Cor

8000 Deposited Charred Stake raised mound of earth 2½ ft high from pits 18 x 24 x 12 in deep for Corner to Sections 17. 18. 19 and 20

Third rate Sand hills

Township 29 N Range 26 W 6th P.M.

East on a random line between Sections 17 and 20
Va 13° 35'E

800 Leave hills and enter Valley bro N and S

4000 Set temporary ¼ Sec Cor

8004 Intersected the N and S line 6 links South of the Corner to Sections 16. 17. 20 and 21 from Which Corner I run
South 89° 57' West on a true line between Sections 17 and 20
Va 13° 35'E

4002 Deposited Charred Stake raised mound of earth 2½ ft high from pits 18 x 24 x 12 in deep for ¼ Sec Cor

8004 The Corner to Sections 17. 18. 19 and 20

Valley - land dark soil
First rate

Township 29 N Range 26 W 6th P.M.

West on a random line
between Sections 18 and 19
Va 13° 35' E

3675 Old wagon trail bes N and S
4000 Set temporary 1/4 Sec Cor
8070 Intersected the West Boundary
of the Township 10 links South
of the Corner to Sections
18 and 19 from which
Corner Iran
South 89° 56' East on a true line
between Sections 18 and 19
Va 13° 35' E

4070 Deposited Charred Stake
raised mound of earth
2½ ft high from pits 18 x
24 x 12 in deep for 1/4 Sec Cor
8070 The Corner to Sections 17, 18
19 and 20

Valley - low Sandy knolls
Secondrate

Township 29 N Range 26 W 6th P.M.

North between Sections 17 and 18
Va 13° 40' E

4000 Deposited Charred Stake
raised mound of earth 2½ ft
high from pits 18 x 24 x 12 in
deep for 1/4 Sec Cor
4300 Leave hills and enter Valley bes N W and S E
7400 Leave Valley and enter Sand hills bes N E and S W
8000 Deposited Charred Stake raised
mound of earth 2½ ft high from
pits 18 x 24 x 12 in deep for Corner
to Sections 7, 8, 17 and 18

Valley Sandy Secondrate
Sand hills Thirdrate

124/3

Township 29 N Range 26 W 6th P.M.

East on a random line
between Sections 8 and 17
Va 13° 35' E

2000 Leave hills and enter valley brs N. & S.
4000 Set temporary 1/4 Sec Cor
8010 Intersected N. and S. line
8 links South of the Corner
to Sections 8, 9, 16 and 17
From which Corner I run
South 89° 57' West on a true line
between Sections 8 and 17
Va 13° 35' E
4005 Deposited Charred Stake
raised mound of earth 2 1/2
ft high from pits 18 x 24
x 12 in deep for 1/4 Sec Cor.
8010 The Corner to Sections 7, 8,
17 and 18

Valley undulating Medium
dark sandy soil
Secondrate

Township 29 N Range 26 W 6th P.M.

West on a random line
between Sections 7 and 18
Va 13° 35' E

70 Old wagon trail brs N. and S.
2500 Leave hills and enter valley brs. N. and S.
4000 Set temporary 1/4 Sec Cor
6100 Leave ~~hills~~ valley and enter ~~valley~~ hills brs N. and S.
6900 Leave hills and enter valley brs N. and S.
8062 Intersected the West Boundary
of the Township 18 links South
of the Corner to Sections 7 and 18
From which Corner I run
South 89° 52' East on a true line
between Sections 7 and 18
Va 13° 35' E
4062 Deposited Charred Stake raised
mound of earth 2 1/2 ft high
from pits 18 x 24 x 12 in
deep for 1/4 Sec Cor
8062 The Corner to Sections 7, 8, 17 and 18

Valley Secondrate
Hills Thirdrate

Township 29 N Range 26 W 6th P M

North between Sections 7 and 8
Va 13° 40' E

680 Old Wagon Trail bis N E and S W
2800 Leave hills and enter Valley bis N W & S E
2930 Slough Course East
4000 Deposited Charred Stake raised mound of earth 2½ ft high from pits 18 x 24 x 12 in deep for ¼ Sec Cor
5000 Enter Sandridge - ~~2700 chains wide~~ bis N W and S E
7700 Leave ridge and enter valley bis E & W
8000 Deposited Charred Stake raised mound of earth 2½ high from pits 18 x 24 x 12 in deep for corner to sections 5, 6, 7 and 8

valley level dark rich sandy loam good grass
First rate

June 28th

Township 29 N Range 26 W 6th P M

East on a random line between Sections 5 and 8
Va 13° 35' E

1460 Old Wagon Trail bis N. and S.
4000 Set temporary ¼ Sec Cor
6100 Slough Course N. E.
7998 Intersected N and S. line 6 links South of the Corner to Sections 4, 5, 8 and 9 from which Corner Iron
South 89° 57' West on a true line between Sections 5 and 8
Va 13° 35' E
3999 Deposited Charred Stake raised mound of earth 2½ ft high from pits 18 x 24 x 12 in deep for ¼ Sec. Cor.
7998 The Corner to Sections 5, 6, 7 and 8

Valley land - level, dark rich sandy loam
First rate

Township 29 N Range 26 W 6th P M

		West on a random line between Sections 6 and 7 Va 18° 35'
4	4000	Set temporary 1/4 Sec Cor
	8055	Intersected the West Boundary of the Township 7 links South of the Corner to Sections 6 and 7 from which Corner I run
4		South 89 57' East on a true line between Sections 6 and 7 Va 18° 35'
8	40 55	Deposited Charred Stake raised mound of earth 2 1/2 ft high from pits 18 x 24 x 1/2 in deep for 1/4 Sec Cor
	8055	The Corner to Sections 5, 6, 7 and 8
		valley level - black - rich sandy loam First rate

Township 29 N Range 26 W 6th P M

		North on a random line between Sections 5 and 6 Va 18° 40' E
	1400	Leave valley and enter hills bis E and W
	4000	Set temporary 1/4 Sec Cor
	7530	Old Mayon Trail bis NW & SE
	7998	Intersected the North Boundary of the Township 32 links West of the Corner to Sections 5 and 6 from which Corner I run
		South 14' West on a true line between Sections 5 and 6 Va 18° 40' E
	3998	Deposited Charred Stake raised mound of earth 2 1/2 ft high from pits 18 x 24 x 1/2 in deep for 1/4 Sec Cor
	7998	The Corner to Sections 5, 6, 7 and 8
		valley First rate Sand hills Second rate

June 29th

General Description

The Land in this Town-
ship is rolling land hills
and broad level valleys
Sand hills good for
grazing.
Valley land is black
sandy loam, and produces
good grass, suitable for
hay. There is neither
running water or timber in
this Township
Water can be obtained
in the Valleys from 5 to 10
feet in depth

List of Names

A list of the names of the individuals to assist in running measuring or marking the lines and corners described in the foregoing field Notes of Township 29 North of the Base line of Range 26 West of the 6th Principal Meridian, Showing the respective capacities in which they acted.

Thompson McNabb	Chainman
Charles H. Weller	Chainman
Noah Baxter	Moundman
Edward C. Simmons	Moundman
Frank A. Webster	Flagman

We hereby Certify that we assisted Robert Harvey Deputy Surveyor in Subdividing Township No 29 North of the Base Line. Range No 26 West of the 6th Principal Meridian, and that said Township has been in all respects to the best of our knowledge and belief well and faithfully Surveyed and the boundary monuments planted according to the instructions of the Surveyor General and of dimensions character, construction and marking and in the manner as specifically described in the foregoing field Notes.

Thompson McNabb	Chainman
Charles H Weller	Chainman
Noah Baxter	Moundman
Edward C. Simmons	Moundman
Frank A. Webster	Flagman

Subscribed in my presence
and sworn to before me this
9th day of August AD 1875

A. J. Kendall
Clerk Dist. Court.

I Robert Harvey Deputy Surveyor
do solemnly swear, that in
pursuance of a contract wherein
Nicholas J. Paul and Robert Harvey
are contractors with E. E. Cunningham
Surveyor General for the
District of Nebraska and Iowa,
bearing date the 17th day of April
1875 I have well faithfully and
truly in my own proper person and
in strict conformity to the instruc-
tions furnished by the Surveyor
General, the Surveying Manual and
the Laws of the United States sur-
veyed Township No 29 North of
the Base line of Range No 26 West
of the 6th Principal Meridian in
Nebraska, as are represented in
the foregoing field Notes as having
been surveyed under my directions
and I do further solemnly
swear that all the corners of said
Survey have been established and perpetuated in
strict accordance with the
Surveying Manual, printed instruct

ions, and Special Instructions of the Surveyor General, of dimensions, character construction and marking, and in the manner as specifically described in the foregoing field Notes and that the foregoing are the true and original field Notes of such Survey.

Robert Harvey

Subscribed in my presence and sworn to before me this 9th day of Sept 1875

A. G. Kendall
Clerk dist. Ct.

Surveyor Generals Office
Plattsmouth Neb. April 10th 1876

The foregoing field notes of the Survey of the Subdivision Lines of Township No. 29 North of the Base Line of Range No. 26 West of the 6th P.M. in the State of Nebraska executed by Robert Harvey Deputy Surveyor under joint contract No. 88 dated April 17th 1875 in the month of June 1875 having been critically examined the necessary corrections and explanations made the said field notes and the surveys they described are hereby approved

Jno. Clark
Surveyor General

Town 30, Range 26 W

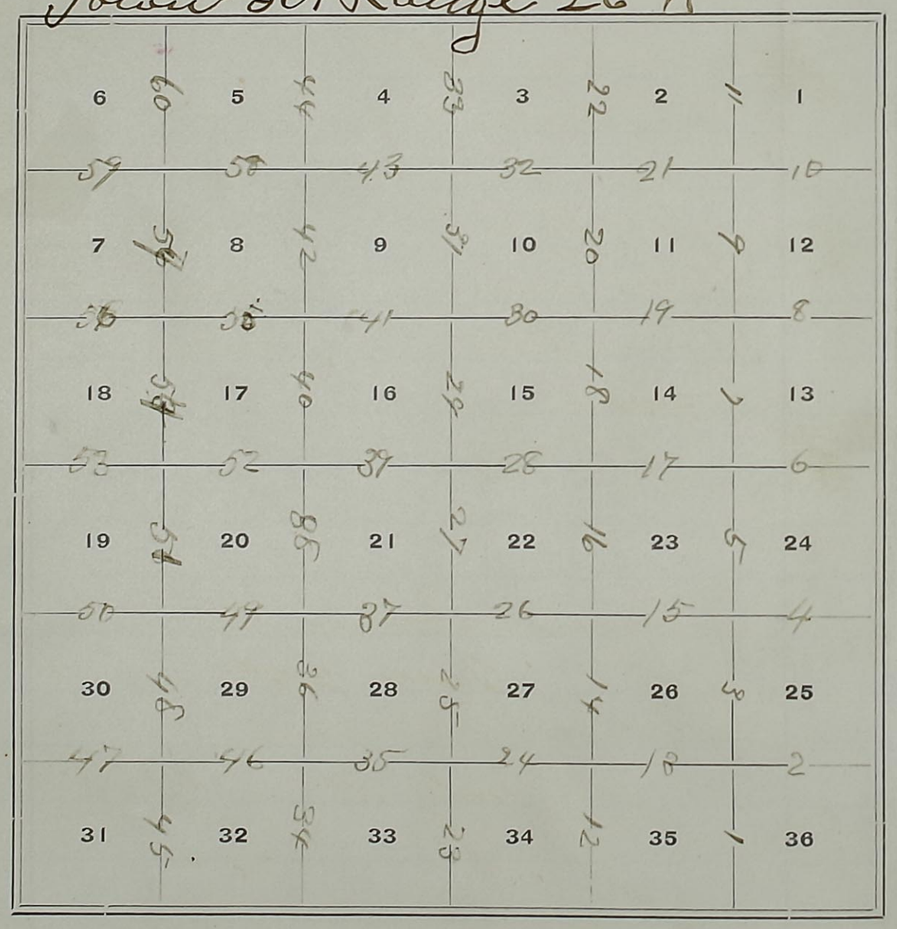

(a)

Field Notes of the Subdivisional lines of Township 30 North of the Base line of Range 26 West of the 6th Principal Meridian in the State of Nebraska. Surveyed by Robert Harvey Deputy Surveyor under joint Contract No 88 bearing date 17th day of April A.D. 1875 wherein Nicholas J. Rand and Robert Harvey are joint Contractors with E. E. Cunningham United States Surveyor General for the District of Nebraska and Iowa

Survey Commenced June 29th 1875

Survey Completed July 3rd 1875

(B)

Names and duties of Assistants

Thompson McNair Chainman

Charles H. Waller Chainman

Noah Baxter Moundman

Edward C. Simmons Moundman

Frank A. Webster Flagman

(C)

To determine the proper adjustment of my Compass for subdividing this Township I commence at the Corner to Townships 29 and 30 N. Ranges 25 & 26 West and run North, on a blank line along the East Boundary of Section 36

Variation 13°50' East

3999 To a point 3 links West of the 1/4 Sec Cor

8002 To a point 8 links west of the Corner to Sections 25 & 36

To retrace this line or run parallel thereto, my Compass must be adjusted to a variation of 13°47' East

Township 30 N Range 26 W 6th P.M.

	This Township being destitute of timber and no stone found I deposite charred stake the point for Section and 1/4 Sec. Corners
	North between Sections 35 and 36
	Va 13° 45' E
4000	Deposited Charred Stake raised mound of earth 2 1/2 ft high from pits 18 x 24 x 12 in deep for 1/4 Sec Cor
8000	Deposited charred stake raised mound of earth 2 1/2 ft high from pits 18 x 24 x 12 in deep for Corner to sections 25. 26. 35 and 36
	Undulating valley dark sandy soil Secondrate
	North 40 chs. Firstrate

Township 30 N Range 26 W 6th P.M.

	East on a random line between sections 25 and 36
	Va 13° 45' E
4000	Set temporary 1/4 Sec Cor
7990	Intersected the East Boundary of the Township 47 links North of the Corner to Sections 25 and 36 from which Corner I run North 89° 40' West on a true line between sections 25 and 36
	Va 13° 45' E
3995	Deposited Charred Stake raised mound of earth 2 1/2 ft high from pits 18 x 24 x 12 in deep for 1/4 Sec Cor
7990	The Corner to Sections 25. 26. 35 and 36
	Undulating valley dark soil Firstrate

Township 30 N Range 26 W 6th P M

	North between Sections 25 and 26 Va 13° 45' W
200	Creek 55 links wide runs S.E.
2995	Creek 15 links wide runs N.E.
4000	Deposited Charred Stake raised Mound of earth 2½ ft high from pits 18 x 24 x 12 in deep for 1/4 Sec Cor
8000	Deposited Charred Stake raised mound of earth 2½ ft high from pits 18 x 24 x 12 in deep for Corner to Sections 23, 24, 25 and 26
	Undulating valley land Dark Sandy Soil

Township 30 N Range 26 W 6th P M

	East on a random line between Sections 24 x 25 Va 13° 35' E
500	Enter Sedgy pond bs N end 8
3700	Leave pond bs N end 8
4000	Set temporary 1/4 Sec Cor
7978	Intersected the East Boundary of the Township 23 links North of the Corner to Sections 24 and 25 from which Corner I run North 89° 50' West on a true line between Sections 24 and 25 Va 13° 35' E
3989	Deposited Charred Stake raised mound of earth 2½ ft high from pits 18 x 24 x 12 in deep for 1/4 Sec Cor
7978	The Corner to Sections 23, 24, 25 and 26
	West 40 chs wet and marshy Third rate
	East 40 chs undulating Second rate soil

Township 30 N R 26 W 6th P M

North between Sections 23 and 24
Va 13° 47' E

4000 Deposited Charred Stake raised mound of earth 2½ ft high from pits 18 x 24 x 12 in deep for ¼ Sec Cor

8000 Deposited Charred Stake raised mound of earth 2½ ft high from pits 18 x 24 x 12 in deep for corner to Sections 13, 14 23 and 24

Undulating Surface
Dark Sandy Soil
Firstrate

Township 30 N Range 26 W 6th P M

East on a random line between Sections 13 and 24
Va 13° 30' E

11000 Set temporary ¼ Sec Cor

7956 Intersected the East Boundary of the Township 21 links North of the corner to Sections 13 and 24 from which Corner Drew North 89° 51' West on a true line between Sections 13 and 24
Va 13° 30' E

3978 Deposited Charred Stake raised mound of earth 2½ ft high from pits 18 x 24 x 12 in deep for ¼ Sec Cor

7956 The Corner to Sections 13, 14, 23 and 24

Undulating Valley
Dark Sandy Soil
Firstrate

June 29th 1875

Township 30 N Range 26 W 6th P M

North between Sections 13 and 14
Va 13° 47' E

100 Slough Course N E
4000 Deposited Charred Stake raised Mound of earth 2½ ft high from pits 18 x 24 x 12 in deep for ¼ Sec Cor

8000 Deposited Charred Stake raised mound of earth 2½ ft high from pits 18 x 24 x 12 in deep for Corner to Sections 11, 12, 13 and 14

Undulating Valley
Dark Sandy Soil.
Fairvrate

Township 30 N. Range 26 W 6th P M

East on a random line between Sections 12 and 13
Va 13° 30' E

4000 Set temporary ¼ Sec Cor
7932 Intersected the East Boundary of the Township 36 links north of the Corner to Sections 12 and 13 from which Corner I run North 89° 45' West on a true line between Sections 12 and 13
Va 13° 30' E

3966 Deposited Charred Stake raised mound of earth 2½ ft high from pits 18 x 24 x 12 in deep for ¼ Sec Cor
7932 The Corner to Sections 11, 12, 13 and 14

Surface gently rolling
Sandy Soil Secondrate

Township 30 N Range 26 W 6th P.M.

	North between Sections 11 and 12 Va 1° 46' E
800	Leave valley and enter hills N.W. and S.E.
4000	Deposited charred stake raised mound of earth 2½ ft high from pits 18 x 24 x 12 for ¼ Sec Cor
6200	Leave hills and enter valley bes E & W
8000	Deposited charred stake raised mound of earth 2½ ft high from pits 18 x 24 x 12 in dup for Corner to Sections 1, 2 11 and 12

Valley land - dark rich sandy loam.
Sandhills Thirdrate

Township 30 N. Range 26 W. 6th P.M.

	East on a random line between Sections 1 and 12 Va 1° 25' E
4000	Set temporary ¼ Sec Cor,
6500	Leave valley and enter hills bes N. & S.
7940	Intersected the East Boundary of the Township 19 links North of the Corner to Sections 1 and 12 from which Corner I run North 89° 52' West on a true line between Sections 1 and 12 Va 1° 25' E
3970	Deposited charred stake raised mound of earth 2½ ft high from pits 18 x 24 x 12 in dup for ¼ Sec Cor
7940	For Corner to Sections 1, 2, 11 and 12

Valley land - level
Dark sandy loam
Good grass — Firstrate

June 29th 1875

Township 30 N Range 26# P.M.

North on a random line between Sections 1 & 2
Va 13° 45' E

4000 Set temporary 1/4 Sec Cor.
6700 Enter Marsh 3 Chains wide Ns N.W. & S.E.
7944 Intersected the North Boundary of the Township 63 links East of the Corner to Sections 1 & 2 from which Corner I run South 27' East on a true line between Sections 1 & 2
Va 13° 45' E
3944 Deposited Charred Stake raised mound of earth 2½ ft high from pits 24 x 18 x ½ in deep for 1/4 Sec Cor
7944 The Corner to Sections 1. 2 11 & 12

Surface Gently undulating, dark sandy loam - good grass
Firstrate

Township 30 N. Range 26# P.M.

North between Sections 34 & 35
Va 13° 47' E
600 Slough 1.60 links wide Co N.E.
4000 Deposited Charred Stake raised mound of earth 2½ ft high from pits 18 x 24 x ½ in deep for 1/4 Sec Cor.
8000 Deposited Charred Stake raised mound of earth 2½ ft high from pits 18 x 24 x ½ in deep for Corner to Sections 26, 27, 34 & 35

Undulating Valley
Dark Sandy Soil
Firstrate

Township 30 N Range 26 West P.M.

East on a random line between Sections 26 & 35
Va 13° 35' E

4000 Set temporary 1/4 Sec Cor
7420 Same Slough Co. N.E.
8002 Intersected N & S line 25 links North of the Corner to Sections 25. 26. 35 & 36 from which Corner I run North 89° 49' West on a true line between Sections 26 & 35
Va 13° 35' E

4001 Deposited Charred Stake raised Mound of earth 2½ ft high from pits 18 x 24 x 12 in deep for 1/4 Sec Cor
8002 The Corner to Sections. 26. 27 34 & 35

Surface gently undulating dark sandy soil First rate

Township 30 N Range 26 West P.M.

North between Sections 26 and 27
Va 13° 47' E

3225 Slough, with running water 15 links wide, runs S.E.
4000 Deposited Charred Stake raised Mound of earth 2½ ft. from pits 18 x 24 x 12 in deep for 1/4 Sec Cor
8000 Deposited Charred Stake raised Mound of earth 2½ ft high from pits 18 x 24 x 12 in deep for Corner to Sections. 22. 23 26 & 27

Gently undulating valley dark soil good grass First rate

Township 30 N Range 26 W 6th PM

East on a ~~true~~ random line
between Sections 23 and 26
Va 13° 25' E

4000 Set temporary 1/4 Sec Cor
8016 Intersected the N and S line
3 links North of the Corner
to Sections 23, 24, 25 and 26
from which Corner I run
North 89° 59' West on a true line
between Sections 23 and 26
Va 13° 25' E

4008 Deposited charred stake
raised mound of earth 2 1/2
ft high from pits 18 x 24
x 12 in deep for 1/4 Sec Cor
8016 The Corner to Sections 22, 23,
26 and 27

Undulating Valley
Dark & Oil
Firstrate

Township 30 N Range 26 W 6th PM

North between Sections 22 and 23
Va 13° 47' E

4000 Deposited charred stake raised
mound of earth 2 1/2 ft high
from pits 18 x 24 x 12 in deep
for 1/4 Sec Cor
8000 Deposited charred stake
raised mound of earth 2 1/2 ft
high from pits 18 x 24 x 12 in
deep for Corner to Sections 14, 15
22 and 23

South 40 chs gently
undulating Firstrate

North 40 chs. rolling
Firstrate

Township 30 N Range 26 W 6th P.M.

East on a random line between Sections 14 and 23
Va 13° 25' E

4000 Set temporary 1/4 Sec Cor
6020 Slough Course SE
6200 Same Slough Course NE
7400 Same Slough Course SE
7680 Same Slough Course NE
8026 Intersected N and S line 9 links South of the Corner to Sections 13.14.23 and 24 from which Corner I run South 89°56' West on a true line between Sections 14 and 23
Va 13° 25' E

4013 Deposited Charred Stake raised Mound of earth 2 1/2 ft high from pits 18 x 24 x 12 in deep for 1/4 Sec Cor
8026 The Corner to Sections 14.15 22 and 23

Undulating Valley
Dark Soil
Firstrate

Township 30 N Range 26 W 6th P.M.

North between Sections 14 and 15
Va 13° 47' E

1240 Same Slough Course SE
4000 Deposited Charred Stake raised Mound of earth 2 1/2 ft high from pits 18 x 24 x 12 in deep for 1/4 Sec Cor
8000 Deposited Charred Stake raised Mound of earth 2 1/2 ft high from pits 18 x 24 x 12 in deep for Corner to Sections 10, 11, 14 and 15

South 40 Chs. Undulating
North 40 Chs rolling
Dark sandy Soil
Firstrate

Township 30 N Range 26 W 6th P.M.

East on a random line between Sections 11 and 14
Va 13° 25' E

4000 Set temporary 1/4 Sec. Cor.
8030 Intersected the N and S line 13 links South of the Corner to Sections 11, 12, 13 and 14 from which Corner I ran South 89° 54' West on a true line between Sections 11 and 14
Va 13° 25' E

4015 Deposited Charred Stake raised mound of earth 2 1/2 ft high from pits 18 x 24 x 12 in deep for 1/4 Sec. Cor.
8030 The Corner to Sections 10, 11 14 and 15

East 40 chs undulating ~~rolling~~
~~Secondrate Soil~~
Firstrate Soil
West 40 chs rolling
Secondrate Soil

Township 30 N Range 26 W 6th P.M.

North between Sections 10 and 11
Va 13° 47' E

4000 Deposited Charred Stake raised mound of earth 2 1/2 ft high from pits 18 x 24 x 12 in deep for 1/4 Sec. Cor.
6600 Leave valley and enter hills bis S.W. and N.E.
8000 Deposited Charred Stake raised mound of earth 2 1/2 ft high from pits 18 x 24 x 12 in deep for Corner to Sections 2, 3, 10 and 11

Valley land - rich sandy loam
Sand hills Thirdrate

June 30th 1875

Township 30 N Range 26 W 6th P.M.

East on a random line between Sections 2 and 11
Va 13° 25' E

800 Leave hills and enter valley brs N & S.
4000 Set temporary 1/4 Sec Cor
8040 Intersected N and S line 8 links South of the Corner to Sections 1, 2, 11 and 12 from which Corner I run South 89° 57' West on a true line between Sections 2 and 11
Va 13° 25' E
4020 Deposited Charred Stake raised Mound of earth 2½ ft high from pits 18 x 24 x 12 in deep for 1/4 Sec Cor
8040 The Corner to Sections 2, 3, 10 and 11

Valley land Firstrate
Hills Thirdrate

Township 30 N. Range 26 W 6th P.M.

North on a random line between Sections 2 and 3
Va 13° 47' E

1900 Leave ~~valley~~ hills and enter valley brs N W and S E
3950 Leave valley and enter hills N E and S W
4000 Set temporary 1/4 Sec Cor
7950 Intersected the North Boundary of the Township 25 links East of the Corner to Sections 2 and 3 from which Corner I run South 11' East on a true line between Sections 2 and 3
Va 13° 47' E
3950 Deposited Charred Stake raised mound of earth 2½ ft high from pits 18 x 24 x 12 in deep for 1/4 Sec Cor
7950 The Corner to Sections 2, 3, 10 and 11

Valley land level Firstrate
Land hills Thirdrate

Township 30 N. Range 26 W 6th P.M.

North between Sections 33 and 34
Va. 3°49' E

4000 Deposited Charred Stake
raised mound of earth 2½
ft high from pits 18x24x12in
dug for ¼ Sec Cor

8000 Deposited Charred Stake
raised mound of Earth 2½
ft high from pits 18x24x12in
ft dug for corner to Sections
27. 28. 33 and 34

Surface gently rolling
Second rate soil

Township 30 N Range 26 W 6th P.M.

East on a random line between
Sections 27 and 34
Va 13° 25' E

4000 Set temporary ¼ Sec Cor

8010 Intersected the N and S line
8 miles South of the Corner to
Sections 26. 27. 34 and 35 from
which Corner I run
South 89°54' West on a true line
between Sections 27 and 34
Va 13°25' E

4005 Deposited Charred Stake
raised mound of earth 2½ ft
high from pits 18x24x12in
dug for ¼ Sec Cor

8010 The Corner to Sections 27, 28,
33 and 34

Undulating Surface
First-rate Soil

Township 30 N Range 26 W 6th P.M.

North between Sections 27 and 28
Va 13° 49' E

3700 Leave valley and enter hills bes E & W
4000 Deposited Charred Stake
raised mound of earth 2½
ft high from pits 18 x 24
x 12 in deep for ¼ Sec Cor
6100 Leave hills and enter valley bes E & W
8000 Deposited Charred Stake
raised mound of earth 2½
ft high from pits 18 x 24 x 12
in deep for Corner to Sections
21, 22, 27 and 28

Valley land First rate
Land hills Third rate

~~Jany~~ June 30th 1875.

Township 30 N Range 26 W 6th P.M.

East on a random line
between Sections 22 and 27
Va 13° 25' E

1865 Slough with running water 12
links wide Course S.E.
4000 Set temporary ¼ Sec. Cor.
7990 Intersected N and S line 12
links North of the Corner to
Sections 22, 23, 26 27 from
which Corner I run
~~North~~ 89° 55' West on a true line
between Sections 22 and 27
Va 13 25' E

3995 Deposited Charred Stake raised
mound of earth 2½ ft high from
pits 18 x 24 x 12 in deep for ¼ Sec Cor
7990 The Corner to Sections 21, 22, 27 and 28

Undulating Valley
dark soil,
First rate

Township 30 N. Range 26 W. 6th P.M.

North between Sections 21 and 22
Va 13° 49' E

1320 Slough with running water 12 links wide course SE

4000 Deposited Charred Stake raised mound of earth 2½ ft high from pits 18×24×12 in deep for 1/4 Sec Cor

7700 Leave valley and Enter hills S. & W.

8000 Deposited Charred Stake raised mound of earth 2½ high from pits 18×24×12 in deep for Corner to Sections 15. 16. 21 and 22

Valley land Firstrate
Sand hills Thirdrate

Township 30 N. Range 26 W. 6th P.M.

East on a random line between Sections 15 and 22
Va 13° 25' E

3600 Leave hills and Enter Valley Trs. NE and SW

4000 Set temporary 1/4 Sec Cor

8014 Intersected N and S line 11 links South of the Corner to Sections 14. 15. 22 and 23 from which Corner I run South 89°35' West on a true line between Sections 15 and 22
Va 13° 25' E

4007 Deposited Charred Stake raised mound of earth 2½ ft high from pits 18×24×12 in deep for 1/4 Sec Cor

8014 The Corner to Sections 15. 16 21 and 22

Valley land Firstrate
Sand hills Thirdrate

Township 30 N Range 26 W 6th P.M.

North between Sections 15 and 16
Va 13° 49' E

4000 Deposited Charred Stake raised Mound of Earth 2½ ft high from pits 18 x 24 x 12 in deep for ¼ Sec Cor

4500 Leave hills and Enter Valley bis SE & NW

8000 Deposited Charred Stake raised Mound of earth 2½ ft high from pits 18 x 24 x 12 in deep for Corner to Sections 9.10 15 and 16

Valley land dark sandy soil Fairstrat

Township 30 N. Range 26 W 6th P.M.

East on a random line between Sections 10 and 15
Va 13° 28' E

3200 Leave Valley and Enter hills bis NW & SE

4000 Set temporary ¼ Sec Cor

4600 Leave hills and Enter Valley bis N & S

8028 Intersected N and S line 3 links North of the corner to Sections 10. 11. 14 and 15 from which Corner I run North 89° 59' West on a true line between Sections 10 and 15
Va 13° 25' E

4014 Deposited Charred Stake raised Mound of earth 2½ ft high from pits 18 x 24 x 12 in deep for ¼ Sec Cor

8028 The Corner to Sections 9.10 15 and 16

Township 30 N Range 26 W 6th P.M.

North between Sections 10 and 9

Va 13° 49' E

4000 Deposited Charred Stake raised Mound of earth 2½ ft high from pits 18 x 24 x 12 in deep for 1/4 Sec Cor

8000 Deposited Charred Stake raised Mound of earth 2½ ft high from pits 18 x 24 x 12 in deep for Corner to Sections 3. 4 9 and 10

Valley Undulating rich Soil
First rate

Township 30 N. Range 26 W 6 P.M.

East on a random line between Sections 3 and 10

Va 13° 25' E

3200 Leave valley and enter hills bis N and S

4000 Set temporary 1/4 Sec Cor

8022 Intersected N and S line 7 links north of the corner to Sections 2 and 3. 10 and 11 from which Corner I run North 89° 57' West on a true line between Sections 3 and 10

Va 13° 25' E

4011 Deposited Charred Stake raised Mound of earth 2½ ft high from pits 18 x 24 x 12 in deep for 1/4 Sec Cor

8022 The Corner to Sections 3, 4, 9 and 10

Valley First rate

Sand hills Third rate

Township 30 N Range 26 W 6th P.M.

North on a random line between Sections 3 and 4

Va 13° 49' E

4000 Set temporary 1/4 Sec Cor

7955 Intersected the North Boundary of the Township 4 links East of the Corner to Sections 3 and 4 from which corner I run South 2' East on a true line between Sections 3 and 4

Va 13° 49' E

3955 Deposited Charred Stake raised mound of earth 2 1/2 ft high from pits 18 x 24 x 12 in deep for 1/4 Sec Cor

7955 The Corner to Sections 3. 4. 9 and 10

Gently rolling, valley Soil Fluvstrate

Township 30 N Range 26 W 6th P.M.

North between Sections 32 and 33

Va 13° 49' E

150 Enter Sand hills vrs N W and S E

4000 Deposited charred Stake raised mound of earth 2 1/2 high from pits 18 x 24 x 12 in deep for 1/4 Sec Cor.

8000 Deposited charred Stake raised mound of earth 2 1/2 high from pits 18 x 24 x 12 in deep for Corner to Sections 28. 29. 32 and 33

Thirdrate Sandhills

Township 30 N Range 26 W 6th P.M.

	East on a random line between Sections 28 and 33
~~3000~~	~~Leave hills and en~~ Va 13° 28' E
3000	Leave hills and Enter Valley bis NW & SE
4000	Set temporary 1/4 Sec cor
7996	Intersected N and S line 5 links north of the corner to Sections 27. 28. 33 and 34 from ~~which~~ which corner I run North 89° 58' West on a true line between Sections 28 and 33 Va 13° 28' E
3998	Deposited charred Stake raised mound of earth 2½ ft high from pits 18 x 24 x 12 in deep for 1/4 Sec cor
7996	The corner to Sections 28. 29 3~~3~~2 and 3~~4~~3
	Valley land Secondrate Sand hills Thirdrate

Township 30 N R 26 W 6th P.M.

	North between Sections 28 and 29 Va 13° 49' E
2500	Leave hills and enter valley bis E and W
4000	Deposited charred Stake raised mound of earth 2½ ft high from pits 18 x 24 x 12 in deep for ~~corner to Sections~~ 1/4 sec cor
5700	Leave valley and enter hills bis E and W
7700	Leave hills and enter valley bis N.W. and S.E.
8000	Deposited charred Stake raised mound of earth 2½ ft high from pits 18 x 24 x 12 in deep for corner to Sections 20. 21. 28 and 29
	Valley land Secondrate Sand hills Thirdrate

Township 30 N Range 26 W 6th P.M.

	East on a random line between Sections 21 and 28
	Va 13° 25' E
600	Leave valley hills and enter hills N E and S W
3000	Leave hills and enter valley N E and S E
4000	Set temporary 1/4 Sec Cor
8012	Intersected N and S line 10 links North of the Corner to Sections 21, 22, 27 and 28 from which Corner I run
	North 8° 36' West on a true line between Sections 21 and 28
	Va 13° 25' E
4006	Deposited Charred Stake raised mound of earth 2½ ft high from pits 18 x 24 x 12 in deep for 1/4 Sec Cor
8012	The Corner to Sections 20, 21, 28 and 29
	Valley Land Second rate Land hills Third rate

Township 30 N Range 26 W 6th P.M.

	North between Sections 20 21
	Va 13° 49' E
2225	Slough with running Water 12 links wide Course East
4000	Deposited Charred Stake raised mound of earth 2½ ft high from pits 18 x 24 x 12 in deep for 1/4 Sec Cor
5500	Leave ~~hills~~ valley and enter Land hills N E and W
8000	Deposited Charred Stake raised mound of earth 2½ ft high from pits 18 x 24 x 12 in deep for Corner to Sections 16, 17, 20 and 21
	Valley Land Undulating Dark Soil First rate
	Land hills Third rate

Township 30 N. Range 26 W 6th P.M.

	East on a random line between Sections 16 and 21 Va 13° 25' E
3500	Leave hills and enter valley bs N W & S E
4000	Set temporary 1/4 Sec Cor
6350	Slough Course S.E.
8010	Intersected N and S line 7 links North of the Corner to Sections 15, 16, 21 and 22 from which Corner I run North 89° 57' West on a true line between Sections 16 and 21 Va 13° 25' E
4005	Deposited Charred Stake raised mound of earth 2½ high from pits 18 x 24 x 12 in deep for 1/4 Sec Cor
8010	The Corner to Sections 16, 17, 20 and 21

Valley land Secondrate
Sandhills Thirdrate

Township 30 N. Range 26 W 6th P.M.

	North between Sections 16 and 17 Va 13° 49' E
800	Leave hills and enter valley bs. E and W
2890	Same Slough Course S.E.
4000	Deposited Charred Stake raised mound of earth 2½ ft high from pits 18 x 24 x 12 in deep for 1/4 Sec. Cor.
5800	Leave valley and enter hills bs N W and S E
8000	Deposited Charred Stake raised mound of earth 2½ ft high from pits 18 x 24 x 12 in deep for Corner to Sections 8, 9, 16 and 17

Valley Secondrate land
Sandhills Thirdrate

Township 30 N. Range 26 W 6th P.M.

East on a random line between Sections 9 and 16
Va 13° 25' E

3800 Leave hill & Enter valley vis. N.W. and S.E.

4000 ~~Deposited Charred Stake raised mound of earth 2½ ft high from pits 18 x 24 x 12 in deep for ¼ Sec Cor~~
Set temporary ¼ Sec Cor

8004 Intersected N and S. line 3 links South of the Corner to Sections 9. 10. 15 and 16 from which Corner I run South 89° 59' West on a true line between Sections 9 and 16
Va 13° 25' E

4002 Deposited Charred Stake raised mound of earth 2½ ft high from pits 18 x 24 x 12 in deep for ¼ Sec Cor

8004 The Corner to Sections 8. 9. 16 and 17

Valley First rate Land Sandhills Third rate

July 1st 1875.

Township 30 N. Range 26 W 6th P.M.

North between Sections 8 and 9
Va 13° 49' E

4000 Deposited Charred Stake raised mound of earth 2½ ft high from pits 18 x 24 x 12 in deep for ¼ Sec Cor

8000 Deposited Charred Stake raised mound of earth 2½ ft high from pits 18 x 24 x 12 in deep for Corner to Sections 4. 5. 8 and 9

Low and gently rolling Land knolls
Third rate

Township 50 N. Range 26 W. 4th P.M.

East on a random line between Sections 4 and 9
Va 13° 25' E

3500	Leave hills and enter valley bears N.W. and S.E.
4000	Set temporary 1/4 Sec. Cor.
8010	Intersected N. and S. line 11 links South of the corner to Sections 3, 4, 9 and 10 from which corner I run South 89.55 West on a true line between Sections 4 and 9
	Va 13° 25' E
4005	Deposited charred stake raised mound of earth 2½ ft. high for 1/4 Sec. Cor.
8010	The Corner to Sections 4, 5, 8 and 9

Valley First-rate land
Sand hills Thirdrate

Township 50 N. Range 26 W. 4th P.M.

North on a random line between Sections 4 and 5
Va 13° 49' E

2200	Leave hills and enter valley bears N.W. and S.E.
4000	Set temporary 1/4 Sec. Cor.
5000	Leave valley and enter hills bears N.E. and S.W.
7975	Intersected the North Boundary of the Township 9 links East of the Corner to Sections 4 and 5 from which corner I run South 4' East on a true line between Sections 4 and 5
	Va 13° 49' E
3975	Deposited charred stake raised mound of earth 2½ ft. high from pits 18 x 20 x ½ in depth for 1/4 Sec. Cor.
7975	The Corner to Sections 4, 5, 8 and 9

Valley land First rate
Sand hills Thirdrate

Township 30 N Range 26 W 6th P.M.

North between Sections 31 and 32
Va 13° 45' E

700 Leave hills and Enter valley bes N W & S E
4000 Deposited Charred Stake raised mound of earth 2½ ft high from pits 18 x 24 x 12 in deep for ¼ Sec Cor
4360 Slough Course East
8000 Deposited Charred Stake raised mound of earth 2½ ft high from pits 18 x 24 x 12 in deep for Corner to Sections. 29, 30 31 and 32

Valley - dark soil - sandy loam

First rate land for agricultural purposes.

Township 30 N Range 26 W 6th P.M.

East on a random line between Sections 29 and 32
Va 13° 25' E

3000 Leave valley and Enter hills bes N W & S E
4000 Set temporary ¼ Sec Cor
7980 Intersected N and S line 4 links north of the corner to Sections 28. 29. 32 and 33 from which corner I run
North 89° 58' West on a true line between Sections 29 and 32
Va 13° 25' E
3990 Deposited Charred Stake raised mound of earth 2½ ft high from pits 18 x 24 x 12 in deep for ¼ Sec Cor
7980 The Corner to Sections 29. 30 31 and 32

Valley land Second rate
Hills Sandy Third rate

Township 30 N Range 26 W 6th P.M.

	Next on a random line between Sections 30 and 31
	Va 13° 25' E
1435	Old wagon Trail bs N and S
4000	Set temporary 1/4 Sec Cor
5500	Enter Sandy foot hills bs N and S
1111	Intersected the West Boundary of the Township 5 links north of the Corner to Sections 30 and 31 from which Corner I run North 89° 58' East on a true line between Sections 30 and 31
	Va 13° 25' E
4111	Deposited Charred Stake raised mound of earth 2 1/2 ft high from pits 18 x 24 x 12 in deep for 1/4 Sec Cor
8111	The Corner to Sections 29, 30, 31 and 32

Valley land - Dark soil undulating Surface
Third rate
Hills Third rate

Township 30 N Range 26 W 6th P.M.

	North between Sections 29 and 30
	Va 13° 45' E
4000	Deposited Charred Stake raised mound of earth 2 1/2 ft high from pits 18 x 24 x 12 in deep for 1/4 Sec Cor
8000	Deposited Charred Stake raised mound of earth 2 1/2 ft high from pits 18 x 24 x 12 in deep for Corner to Sections 19, 20, 29 and 30

Undulating Valley
Medium Sandy Soil
Third rate

		East on a random line between Sections 20 and 29
		Va 13° 25' E
11	1500	Leave valley and enter sand hills
4		bus N and S
5	4000	Set temporary 1/4 sec cor
11	7600	Leave hills and enter valley bus N W and S E
	7960	Intersected N and S line 9 links North of the corner to Sections 20, 21, 28 and 29 from which corner I run North 89°56' West on a true line
4		between Sections 20 and 29
		Va 13° 25' E
	3980	Deposited Charred Stake raised mound of earth
8		2 1/2 ft high from pits 18 x 24 x 12 in deep for 1/4 sec cor
	7960	The Corner to Sections 19, 20, 29 and 30
		Valley land Secondrate
		Sand hills Thirdrate

	West on a random line between Sections 19 and 30
	Va 13° 25' E
1820	Old wagon Road bus N and S
4000	Set temporary 1/4 sec cor
4400	Leave valley and enter sand hills bus N and S
8087	Intersected the West Boundary of the Township 11 links North of the Corner to Sections 19 and 30 from which corner I run North 89°55' East on a true line between Sections 19 and 30
	Va 13° 25' E
4087	Deposited Charred Stake raised mound of earth 2 1/2 ft high from pits 18 x 24 x 12 in deep for 1/4 sec cor
8087	The Corner to Sections 19, 20, 29 and 30
	Valley land level Medium Sandy soil Secondrate
	Sand hills Thirdrate

Township 30 N Range 26 W 6th P.M.

North between Sections 19 and 21
Va 13° 48' E

4000 Deposited Charred Stake raised mound of earth 2½ ft high from pits 18 x 24 x 12 in deep for ¼ Sec Cor

6000 Enter Marsh bes E and W

7500 Leave Marsh bes E and W

8000 Deposited Charred Stake raised mound of earth 2½ ft high from pits 18 x 24 x 12 in deep for Corner to Sections 17, 18, 19 and 20

South 60 chs undulating valley Dark soil Furtrak

North 20 chs marshy Thirdrate

Township 30 N Range 26 W 6th P.M.

East on a random line between Sections 17 and 20
Va 13° 25' E

3000 Enter Marsh 5 chs wide bes N and S

4000 Set temporary ¼ Sec Cor

6500 Enter hills & Leave valley bes N and S

7950 Intersected N and S line 13 chs South of the Corner to Sections 16, 17, 20 and 21 from which Corner I run
South 89° 54' West on a true line between Sections 17 and 20
Va 13° 25' E

3975 Deposited Charred Stake raised mound of earth 2½ ft high from pits 18 x 24 x 12 in deep for ¼ Sec Cor

7950 The Corner to Sections 17, 18, 19 and 20

Surface Thirdrate Soil

Township 30 N. Range 26 W. P. M.

	West on a random line between Sections 18 and 19
	Va 13° 25' E
640	Enter marsh 600 chs wide bes N S
700	Slough Course S
3600	Enter pond 1.50 chs wide bes. N. and S.
4000	Set temporary 1/4 sec cor
8041	Intersected the West Boundary of the Township 16 links north of the Corner to Sections 18 and 19 from which Corner Grant ~~South~~ N. 89° 53' East on a true line between Sections 18 and 19
	Va 13° 25' E
4041	Deposited Charred Stake raised mound of earth 2 1/2 ft high from pits 18 x 24 x 12 in deep for 1/4 sec cor
8041	The Corner to Sections 7. 18. 19 and 20
	West 40 chs. low Valley land wet Second rate.
	East 40 wet Marshy bottom Third rate

Township 30 N. Range 26 W. P. M.

	North between Sections 17 and 18
	Va 13° 48' E
3990	Slough 110 links wide bes 9 and 10
4000	Deposited Charred Stake raised mound of earth 2 1/2 ft high from pits 18 x 24 x 12 in deep for 1/4 sec cor
7200	Slough 125 links wide Course S.E.
8000	Deposited charred Stake raised mound of earth 2 1/2 ft high from pits 18 x 24 x 12 in deep for Corner to Sections 7. 8. 17 and 18
	Surface - level dark soil Second rate

Township 30 N Range 26 W 6th P.M.

		East on a random line between Sections 8 and 17
		Va 13° 25' E
14	3100	Leave valley and enter sand hills
40		bg. N W and S E
55	4000	Set temporary 1/4 Sec Cor
111	7954	Intersected the N and S line 7 links North of the Corner to Sections 8. 9. 16 and 17 from which Corner I run North 89° 57' West on a true line between Sections 8 and 17
		Va 13° 25' E
41	3977	Deposited charred Stake raised mound of earth 2 1/2 ft high from pits 18 x 24 x 12 in deep for 1/4 Sec Cor
811	7954	The Corner to Sections 7. 8 17 and 18

Valley land Second rate

Hills Third rate

Township 30 N. Range 26 W 6th P.M.

		West on a random line between Sections 7 and 18
		Va 13° 25' E
140		Slough (Same) Course S.W.
4000		Set temporary 1/4 Sec Cor
8003		Intersected the West Boundary of the Township 26 links North of the Corner to Sections 7 and 18 from which Corner I run North 89° 49' East on a true line between Sections 7 and 18
		Va 13° 25' E
4003		Deposited Charred Stake raised mound of earth 2 1/2 ft high from pits 18 x 24 x 12 in deep for 1/4 Sec Cor
8003		The Corner to Sections 7. 8. 17 and 18

Valley, level, dark, Sandy Soil loam, Good grass

First rate land

Township 30 N Range 26 W 6th P.M.

North between Sections 7 and 8
Va 13° 48' E

4000 Deposited Charred Stake
14 raised Mound of earth 2½
40 ft high from pits 18 x 24
55 x 12 in deep for ¼ Sec Cor
111 8000 Deposited Charred Stake
raised Mound of earth 2½
ft high from pits 18 x 24 x 12
in. deep for Corner to
Sections 5. 6. 7 and 8

41

Surface Gently Undulating Thin Strata Soil

Township 30 N Range 26 W 6th P.M.

East on a random line
between Sections 5 and 8
Va 13° 25' E

4000 Set temporary ¼ Sec Cor
5200 Leave valley and enter Sand hills Ves
N. W. and S. E.
7960 Intersected N and South line
14 links north of the Corner
to Sections 6 and 7 from
which Corner I run
North 89° 52' West on a true line
between Sections 5 and 8
Va 13° 25' E
3980 Deposited Charred Stake raised
mound of earth 2½ ft high
from pits 18 x 24 x 12 in deep
for ¼ Sec Cor
7960 The Corner to Sections 5. 6. 7 and 8

Valley Sandy soil Second Dates

Sand hills Third Date
July 2nd 1875.

Township 30 N Range 26 W 6th P M

		West on a random line between Sections 6 and 7
		Va 13° 25' E
14	4000	Set temporary 1/4 Sec Cor
40	7994	Intersected the West
55		Boundary of the Township
111		32 links north of the Corner to Sections 6 and 7 from which Corner I run
		North 89° 46' East on a true line between Sections 6 and 7
		Va 13° 25' E.
41	3994	Deposited Charred Stake raised mound of earth 2 1/2 ft high from pits 18 x 24 x 12 in deep for 1/4 Sec Cor
811	7994	The Corner to Sections. 5.6. 7 and 8.
		Valley land undulating W 60 chs Secondrate
		East 20 chs Firstrate

Township 30 N Range 26 W 6th P M

		North on a random line between Sections 5 and 6
		Va 13° 48' E
3800		Enter low sandy ridge N W & S E
4000		Set temporary 1/4 Sec Cor
5000		Scarr ridge Nos N E & S W
7963		Intersected North Boundary of the Township 51 links East of the Corner to Sections 5 and 6 from which Corner I run
		South 22' East on a true line between Sections 5 and 6
		Va 13° 48' E
3963		Deposited Charred Stake raised mound of earth 2 1/2 ft high from pits 18 x 24 x 12 in deep for 1/4 Sec Cor
7963		The Corner to Sections 5.6. 7 and 8
		Valley land Secondrate
		Sandhills Secondrate

July 3rd 1875.

General Description

The land in this Township is gently rolling surface. About 2/3 of is valley land, of black sandy loam. These valleys are gently undulating, thus permitting water to drain in the wet seasons.

A slough courses through the Township, and has running water most of the year, but it may be dry in very dry weather this year the water is from 1 to 2 feet deep and has a good current

The Township is destitute of timber

This Township will admit of a large settlement

List of Names

A list of the names of the individuals employed to assist in running, measuring, & marking the lines and corners described in the foregoing field notes of Township No 20 N. of the Base Line of Range No. 26 W. West of the 6th Principal Meridian, Showing the respective capacities in which they acted.

Thompson McNabb, Chainman
Charles H. Weller Chainman
Noah Baxter Moundman
Edward C. Simmons Moundman
Frank A. Webster Flagman

We hereby Certify that we assisted Robert Haney Deputy Surveyor ~~in~~ and subdividing Township No 30 North of the Base Line Range No 26 West of the 6th Principal Meridian and that said Township has been in all respects to the best of our knowledge and belief well and faithfully surveyed and the boundary monuments planted according to the instructions of the Surveyor General, and of dimensions character, construction, and marking, and in the manner as specifically described in the foregoing field notes

Thompson McNabb Chainman
Charles H. Weller Chainman
Noah Baxter Moundman
Edward C. Simmons Moundman
Frank A. Webster Flagman

Subscribed in my presence
and sworn to before me this
9th day of August AD 1875

A. J. Kendall
Clerk. Dist. Court.

I Robert Harvey Deputy
Surveyor do Solemnly swear
that in pursuance of a joint contract
wherein Nicholas J. Paul
and Robert Harvey are Contractors
with E. E. Cunningham
Surveyor General of the District
of Nebraska and Iowa bearing
date the 17th day of April 1875
I have well faithfully and truly and in
my own proper person and in
strict conformity to the In-
structions furnished by the
Surveyor General the Surveying
Manual, and the Laws of the
United States. Surveyed all those parts or portions of Township
No 30 North of the Base Line of
Range No 26 West of the 6th
Principal Meridian in Nebraska
as are represented in the foregoing
field Notes as having been Sur-
veyed under my directions and
I do further Solemnly swear that
all the Corners of said Survey have
been Established and perpetuated

in strict accordance with the Surveying Manual entitled Instructions and Special Instructions of the Surveyor General of dimensions, character construction and marking and in the manner as specifically described in the field notes and that the foregoing are the true and original field notes of said survey

Robert Harvey

Subscribed in my presence and sworn to before me this 9th day of Sept A.D. 1875

A. G. Kendall
Clerk Dist. Ct.

Surveyor Generals Office
Plattsmouth Neb April 10th 1876.

The foregoing field notes of the subdivision of Township No. 30 N of Base Line of Range 26 W of 6th P.M. in the State of Nebraska. Executed by Robt Harvey Deputy Surveyor under Joint Contract No. 88 dated April 17th 1875. In the months of June and July 1875. having been critically examined, the necessary corrections and explanations made the said field notes and the survey they describe are hereby approved

Jno. R. Clark
Surveyor General

Town 31 Range 26 W

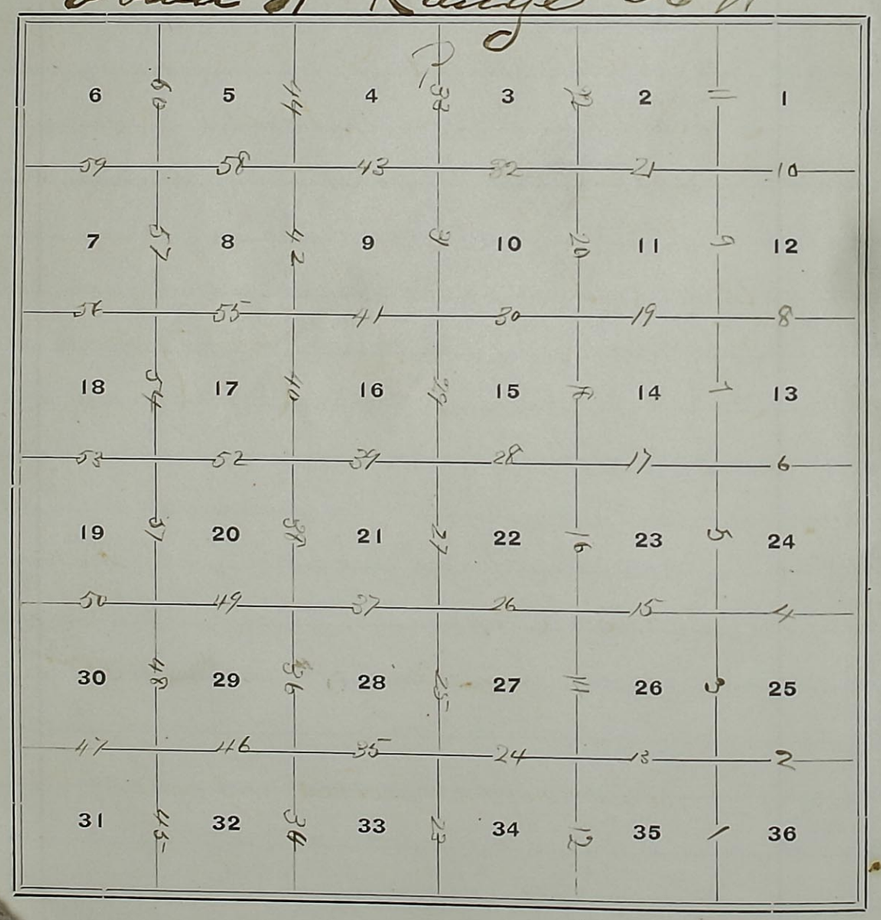

Field Notes of the Subdivisional Lines of Township 31 North of the Base Line of Range 26 West of the 6th Principal Meridian in the State of Nebraska, Surveyed by Robert Harvey under Joint Contract No. 88 bearing date the 17th day of April A.D. 1875. where Nicholas J. Quad and Robert Harvey are joint Contractors with E. F. Cunningham United States Surveyor General for the District of Nebraska and Iowa,

Survey Commenced July 8th 1875

Survey Completed July 7th 1875

Names and duties of Assistants

Thompson McDabb	Chainman
Charles H. Weller	Chainman
Noah Baxter	Moundman
Edward C. Simmons	Moundman
Frank A. Webster	Flagman

To determine the proper adjustment of my Compass for Subdivision of this Township, I commence at the Corner to Townships 38 and 31 N. Range 26 W. and run North on a North on a blank line along the East Boundary of Section 36

Variation 13° 40' East

4002 To a point 3 links East of the Sec Cor

8005 To a point 6 links East of the Corner to Sections 25 and 36

To retrace this line or run parallel thereto, my Compass must be adjusted to a variation of 13° 43' East.

Township 31 N Range 26 W 6th P.M.

This Township being destitute of timber and no stone found I deposite charred stake at the point for ¼ section and ¼ section corners.

North between sections 35 and 36

Va 13° 43' E

325 Slough course S.E.

4000 Deposited charred stake raised mound of earth 2½ ft high from pits 18 x 24 x 12 in deep for ¼ sec cor

7730 Enter marsh Cos. E and W

8000 Deposited charred stake raised mound of earth 2½ ft high from pits 18 x 24 x 12 in deep for corner to sections 25. 26. 35 and 36

Valley undulating sandy soil

Second rate

Township 31 N. Range 26 W 6th P.M.

East on a random line between sections 25 and 36

Va 13° 43' E

400 Leave marsh N. and S.

4000 Set temporary ¼ sec cor

7600 Leave valley and enter hills Cos N and S

8004 Intersected the East Boundary of the Township 33 links North of the corner to sections 25 and 36 from which corner I run

North 89° 46' West on a true line between sections 25 and 36

Va 13° 43' E

4002 Deposited charred stake raised mound of earth 2½ ft high from pits 18 x 24 x 12 in deep for ¼ sec cor

8004 The corner to sections 25. 26. 35 and 36

Valley undulating surface black soil. First rate

Hills Third rate

Township 31 N Range 26 W 6th P.M.

North between Sections 25 and 26

Va 13° 43' E

4000 Deposited Charred Stake raised mound of earth 2½ ft high from pits 18 x 24 x 12 in deep for ¼ Sec Cor

7200 Leave Valley and enter foot hills Vs. NE and SW

8000 Deposited Charred Stake raised mound of earth 2½ ft high from pits 18 x 24 x 12 in deep for Corner to Sections 23. 24 25 and 26

Valley undulating Second rate

Sand hills Third rate

Township 31 N Range 26 W 6th P.M.

East on a random line between Sections 24 and 25

Va 13° 30' E

800 Leave hills and enter valley Vs NE and S

4000 Set temporary ¼ Sec Cor

7200 Leave valley and enter hills Vs. NW and SE

8036 Intersected the East Boundary of the Township 21 links South of the Corner to Sections 24 and 25 from which Corner Crum

South 89° 51' West on a true line between Sections 24 and 25

Va 13° 30' E

4018 Deposited Charred Stake raised mound of earth 2½ ft high from pits 18 x 24 x 12 in deep for ¼ Sec Cor

8036 The Corner to Sections. 23. 24. 25 and 26

Valley Level First rate

Hills Third rate

Township 31 N Range 26 W 4th P.M.

	North between Sections 23 and 24
	Va 13° 45' E
4000	Deposited Charred Stake raised mound of earth 2½ ft high from pits 18 x 24 x 12 in deep for 1/4 Sec Cor
7000	Deposited Charred Stake raised mound of earth 2½ ft high from pits 18 x 24 x 12 in deep for Corner to Sections 13, 14, 23 and 24
Land Hills	Third date

Township 31 N Range 26 W 4th P.M.

	Cor on a random line between Sections 13 and 24
	Va 13° 30' E
4400	Leave hills and enter valley bes N 88° E
26.50	Leave valley and enter hills bes N 88° E
4000	Set temporary 1/4 Sec Cor
7200	Leave hills and enter valley bes N. and S.
8070	Intersected the East Boundary of the Township 56 links South of the Corner to Sections 13 and 24 from which Corner I run South 89° 36' West on a true line between Sections 13 and 24
	Va 13° 30' E
4085	Deposited Charred Stake raised mound of earth 2½ ft high from pits 18 x 24 x 12 in deep for 1/4 Sec Cor
8070	The Corner to Sections 13, 14, 23 and 14
Valley	First date
Hills	Second date
	July 3rd

Township 31 N. Range 26 W 6th P.M.

North between Sections 13 and 14
Va 13° 30'

200 Enter valley ves S.E. and N.W.

1625 Evergreen Creek runs E.
30 links wide

3300 Leave valley and enter hills ves
E. and W.

4000 Deposited Charred Stake
raised mound of earth
2½ ft high from pits
18 x 24 x 12 in deep for ¼
Sec Cor

8000 Deposited Charred Stake
raised mound of earth
2½ ft high from pits
18 x 24 x 12 in deep for corner
to Sections 11. 12. 13 and 14

North 40 chs gently
rolling sand knolls
Thirdrate

S. 40 chs rolling sandy
Thirdrate

Township 31 N Range 26 W 6th P.M.

East on a random line
between Sections 12 and 13
Va 13° 30' E

100 Leave knolls and enter level valley
ves N.W. and S.E.

4000 Set temporary ¼ Sec Cor

7000 Leave valley and enter hills ves. N.W. and S.E.

8050 Intersected the East Boundary
of the Township 46 links
South of the Corner to Sections
12 and 13 from which Corner
Clear

South 89° 40' West on a true line
between Sections 12 and 13
Va 13° 30' E

4025 Deposited Charred Stake
raised mound of earth 2½ ft
high from pits 18 x 24 x 12 in
deep for ¼ Sec. Cor.

8050 The Corner to Sections. 11. 12
13 and 14

Valley Firstrate
Sandhills Thirdrate

Township 31 N Range 26 W 6th P.M.

North between Sections 11 and 12
Va 13° 35' E

100 Leave knolls and enter valley vis N and S E

4000 Deposited Charred Stake raised mound of earth 2½ ft high from pits 18 x 24 x 12 in deep for ¼ Sec Cor

6800 Small round pond mostly in Section 12

7360 Leave pond

8000 Deposited Charred Stake raised mound of earth 2½ ft high from pits 18 x 24 x 12 in deep for Corner to Sections 1, 2, 11 and 12

Valley Level, dark soil
Firstrate

Township 31 N Range 26 W 6th P.M.

East on a random line between Sections 1 and 12
Va 13° 35' E

3600 Leave valley and enter Land hills vis N, and S.

4000 Set temporary ¼ Sec Cor

8052 Intersected the East Boundary of the Township 38 links South of the Corner to Sections 1 and 12 from which Corner Drum
South 89° 44' West on a true line between Sections 1 and 12
Va 13° 35' E

4026 Deposited Charred Stake raised mound of earth 2½ ft high from pits 18 x 24 x 12 in deep for ¼ Sec Cor

8052 The Corner to Sections 1, 2, 11 and 12

Valley Secondrate
Hills Thirdrate

Township 31 N Range 26 W 6th P.M.

	North on a random line between Sections 1 and 2 Va 13° 35' E
4000	Det temporary 1/4 Sec Cor
7300	Leave valley and enter hills vis N.W. end SE
8041	Intersected the North Boundary of the Township 49 links West of the Corner to Sections 1 and 2 from which Corner I run South 21' West on a true line between Sections 1 and 2 Va 13° 35' E
11041	Deported Charred Stake raised mound of earth 2 1/2 ft high from pits 18 x 24 x 12 in deep for 1/4 Sec cor
8041	The Corner to Sections 1. 2. 11 and 12

valley - Firstrate
Hills Secondrate
July 3rd 1875

Township 31 N Range 26 W 6 P.M.

	North between Sections 34 and 35 Va 13° 40' E
1600	Leave hills and enter valley vis. E and W
3480	Slough Course S.E.
4000	Deported Charred Stake raised mound of earth 2 1/2 ft high from pits 18 x 24 x 12 in deep for 1/4 Sec. Cor.
8000	Deported Charred Stake raised mound of earth 2 1/2 ft high from pits 18 x 24 x 12 in deep for Corner to Sections 26. 27. 34 and 35

Valley land, level, dark soil Firstrate

Township 8 N Range 26 W 6th P.M.

	Astronomical line between Sections 26 and 35 Va 13° 27' E
2200	Leave valley and enter hills bes. N. and S.
4000	Set temporary 1/4 Sec Cor
7100	Leave hills and enter valley bes N. and S.
7750	Enter marsh
7992	Intersected N. and S. line 7 links South of the corner to Sections 25, 26, 35 and 36 from which Corner Ivan South 89° 57' West on a true line between Sections 26 and 35 Va 13° 27' E
3996	Deposited charred Stake raised mound of earth 2½ ft high from pits 18 x 24 x 12 in deep for 1/4 Sec. Cor
7992	The Corner to Sections 26, 27, 34 and 35
	valley land Secondrate Hills Thirdrate

Township 8 N. Range 26 W 6th P.M.

	North between Sections 26 and 27 Va 13° 40' E
4000	Deposited charred Stake raised mound of earth 2½ ft high from pits 18 x 24 x 12 in deep for 1/4 Sec cor
5600	Leave valley and enter hills bes E. and W.
8000	Deposited charred Stake raised mound of earth 2½ ft high from pits 18 x 24 x 12 in deep for Corner to Sections 22, 23, 26 and 27
	Valley land Secondrate Hills Thirdrate

Township 31 N. Range 26 W 6th P.M.

	East on a random line between Sections 23 and 26
	√a 13° 25' E
4000	Set temporary 1/4 Sec Cor
7988	Intersected N and S line 11 links South of the Corner to Sections 2, 3, 24, 25 and 26 from which corner I run South 89° 55' West on a true line between Sections 23 and 26
	√a 13° 25' E
3994	Deposited Charred Stake raised mound of earth 2 1/2 ft high from pits 18 x 24 x 12 in deep for 1/4 Sec Cor
7988	The corner to Sections 22, 23, 26 and 27
	Sand hills Third rate

Township 31 N. Range 26 W 6th P.M.

	North between Sections 22 and 23
	√a 13° 38' E
4000	Deposited Charred Stake raised mound of earth 2 1/2 ft high from pits 18 x 24 x 12 in deep for 1/4 Sec Cor
8000	Deposited Charred Stake raised mound of earth 2 1/2 ft high from pits 18 x 24 x 12 in deep for Corner to Sections 14, 15, 22 and 23
	Surface rolling Sand hills Third rate

Township 31 N R 26 W 6th P M

	Ex. on a random line between Sections 14 and 23 Va 13° 27 E
4000	Set temporary 1/4 Sec Cor
7970	Intersected N and S line 8 links North of the Corner to Sections 13, 14, 23 and 24 from which Corner I run North 89° 57' West on a true line between Sections 14 and 23 Va 13° 27 E
3985	Deposited Charred Stake raised Mound of earth 2½ ft high from pits 18 x 24 x 12 in deep for 1/4 Sec Cor
7970	The Corner to Sections, 14, 15 22 and 23

Surface rolling sand hills

Thirdrate Soil

Township 31 N Range 26 W 6th P M

	North between Sections 14 and 15 Va 13° 38' E
1350	Leave hills and enter ~~hills~~ valley Ves. E and N
2460	Evergreen Creek 80 links wide runs East
4000	Deposited Charred Stake raised Mound of earth 2½ ft high from pits 18 x 24 x 12 in deep for 1/4 Sec Cor
7000	Leave valley and enter Sand hills Ves. N.W. S.E.
8000	Deposited Charred Stake raised mound of earth 2½ ft high from pits 18 x 24 x 12 in deep for Corner to Sections, 10, 11, 14 and 15. Here Leave hills and Enter Valley Ves. N. W. and S. E.

Valley Undulating Firmrate

Hills Sandy Thirdrate

Township 31 N Range 26 W 6th P.M.

East on a random line between Sections 11 and 14
Va 13° 27' E

250 Leave valley and enter hills bg N W and S E

4000 Set temporary 1/4 Sec Cor

7950 Intersected N and S line 13 links north of the corner to Sections 1, 2, 11 and 12 from which Corner I run North 89° 54' West on a true line between Sections 11 and 14
Va 13° 27' E

3975 Deposited Charred Stake raised mound of earth 2 1/2 ft high from pits 18 x 24 x 12 in deep for 1/4 Sec. Cor.

7950 The Corner to Sections 10, 11 14 and 15

Hills rolling Third rate
[illegible]

Township 31 N Range 26 W 6th P.M.

North between Sections 10 and 11
Va 13° 35' E

4000 Deposited Charred Stake raised mound of earth 2 1/2 ft high from pits 18 x 24 x 12 in deep for 1/4 Sec Cor

6200 Leave valley and enter hills N E & S W

8000 Deposited Charred Stake raised mound of earth 2 1/2 ft high from pits 18 x 24 x 12 in deep for Corner to Sections 2, 3, 10 and 11

valley land, dark sandy loam, good grass
Fourth rate soil

Township 31 N. Range 26 W 6th P.M.

East on a random line between Sections 2 and 11
Va 13° 27' E

1100 Leave hills and enter valley trs N. and S.

4000 Set temporary 1/4 Sec Cor

7960 Intersected N and S line 5 links north of the Corner to Sections 1, 2, 11 and 12 from which Corner I run North 89° 55' West on a true line between Sections 2 and 11
Va 13° 27' E

3980 Deposited charred stake raised mound of earth 2 1/2 ft high from pits 18 x 24 x 12 in deep for 1/4 Sec Cor

7960 The Corner to Sections 2, 3, 10 and 11

Level valley Fertile soil

Township 31 N Range 26 W 6th P.M.

North on a random line between Sections 2 and 3
Va 13° 35' E

~~800 Leave valley and enter low gently rolling Sandy knolls trs N. & S.~~

4100 Set temporary 1/4 Sec Cor

6000 Leave hills enter valley

8036 Intersected the North Boundary of the Township 8 links West of the Corner to Sections 2 and 3 from which Corner I run South 3' West on a true line between Sections 2 and 3
Va 13° 35' E

4036 Deposited charred stake raised mound of earth 2 1/2 ft high from pits 18 x 24 x 12 in deep for 1/4 Sec Cor

8036 The Corner to Sections 2, 3, 10 and 11

Sand knolls
Fair Fertile Soil
July 4th 1875

North between Sections 33 and 34
Va 13° 44' 2" E

4000 Deposited Charred Stake raised mound of earth 2½ ft high from pits 18 x 24 x 12 in deep for ¼ Sec

6830 Slough Course SE
8000 Deposited Charred Stake raised mound of earth 2½ ft high from pits 18 x 24 x 12 in deep for Corner to Sections 27. 28. 33 and 34

Surface Gently rolling
Second rate

East on a random line between Sections 27 and 34
Va 13° 25' E

4000 Set temporary ¼ Sec Cor
4000 Entire hills N.N. & S.E.
6400 Lower hills N.N. & S.E.
8000 Intersected N and S line 8 links South of the Corner to Sections 26. 27. 34 and 35 from which Corner I run South 89° 57' West on a true line between Sections 27 and 34
Va 13° 25' E

4003 Deposited Charred Stake raised mound of Earth 2½ ft high from pits 18 x 24 x 12 in deep for ¼ Sec Cor

8006 The Corner to Sections 27. 28. 33 and 34

Surface Undulating
First rate Soil

Township 31 N Range 26 W 6th P.M.

North between sections 27 and 28
Va 13° 42' E

1700 Leave valley and enter sand hills bus E and W

4000 Deposited Charred Stake raised mound of earth 2½ ft high from pits 18 x 24 x 12 in deep for ¼ Sec Cor

~~6100 Leave valley and enter sand hills bus E, and W~~

8000 Deposited Charred Stake raised mound of earth 2½ ft high from pits 18 x 24 x 12 in deep for Corner to Sections 21. 22. 27 and 28

Land hills Third rate
valley level. Black Soil
Firstrate land for
farming purposes

Township 31 N Range 26 W 6th P.M.

East on a ~~true~~ random line between sections 22 and 27
Va 13° 28' E

300 Leave hills and enter valley bus N, W, and S, E

3600 Leave valley and enter hills bus N W and S E

4000 Set temporary ¼ Sec Cor

8014 Intersected N and S line 13 links North of the Corner to Sections 22. 23. 26 and 27 from which Corner I run
North 89° 54' West on a true line between Sections 22 and 27
Va 13° 28' E

4007 Deposited Charred Stake raised mound of earth 2½ ft high from pits 18 x 24 x 12 in deep for ¼ Sec. Cor.

8014 The Corner to Sections 21. 22. 27 and 28.

Valley Land Firstrate.
Land hills Third rate

Judge

Township 31 N. Range 26 W. 6th P.M.

North between Sections 2 and 2
Va 13° 42' E

600 Leave hills and enter valley bes N.W. and S.E.
3530 Enter marsh bes N.W. and S.E.
from this point I offset
west 5 chains to a point thence
north 5.70 links to a point
thence East 5 chains to a point
in the line between Sections
21 and 22. The point for 1/4 Sec. Cor.
falling in the deep marsh
cannot be established. 5.70
chains added to 35.30 chains
makes
4100 Deposited charred stake
raised mound of earth 2½
ft high from pits (on line)
18 x 24 x 12 in deep for witness
corner to 1/4 Sec. Cor.
4545 Slough course East
5340 Enter marsh bes N.W. and S.E.
6460 Leave marsh bes N.W. and S.E.
8000 Deposited charred stake
raised mound of earth 2½ ft
high from pits 18 x 24 x 12 in deep for
corner to Sections 15.16.21 and 22

South 40 chs. undulating valley Second rate
North 40 chs. wet and marshy Third rate

Township 31 N. Range 26 W. 6th P.M.

East on a random line
between Sections 15 and 22
Va 13° 28' E
4000 Set temporary 1/4 Sec. Cor.
7200 Leave valley and enter hills bes N. and S.
8022 Intersected N. and S. line 26
links North of the corner to
Sections 14.15.22 and 23
from which corner I run
North 89° 49' West on a true line
between Sections 15 and 22
Va 13° 28' E
4011 Deposited charred stake
raised mound of earth 2½
ft high from pits 18 x 24 x 12 in
deep for 1/4 Sec. Cor.
8022 The corner to Sections. 15.16
21 and 22

Valley land dark coil
First rate

Township 31 N Range 26 W 6th P.M.

North between Sections 15 and 16
Va 13° 40' E

4000 Deposited Charred Stake
raised mound of earth 2½
ft high from pits 18 x 24 x
12 in deep for ¼ Sec Cor

4100 Enter Spur of hills bes N E and S W

4950 Leave hills and enter ~~hills~~ valley bes N W and S

8000 Deposited Charred Stake
raised mound of Earth 2½
ft high from pits
18 x 24 x 12 in deep for
Corner to Sections. 9. 10
15 and 16

valley First rate soil

Sand hills Second rate

Township 31 N Range 26 W 6th P.M.

East on a random line
between Sections 10 and 15
Va 13° 25' E

65 Evergreen slough course 8 E
30 links wide

4000 Set temporary ¼ Sec Cor

7000 Leave valley and enter hills bes N E and S W

8016 Set N and S line 16 links north
of the Corner to Sections 10. 11
14 and 15 from which Corner I run
North 89° 53' West on a true line
between Sections 10 and 15
Va 13° 25' E

40.08 Deposited Charred Stake
raised mound of earth 2½ ft
high from pits 18 x 24 x 12 in
deep for ¼ Sec Cor

80.16 The Corner to Sections 9, 10,
15 and 16

Valley land, dark soil
First rate

Township 31 N Range 26 W 6th P M

North between Sections 9 and 10
Va 13° 38' E

50 Evergreen Slough Course E

4000 Deposited Charred stake raised mound of earth 2½ ft high from pits 18 x 24 x 12 in deep for ¼ Sec cor

5000 Leave valley and enter hills vis N 10 W 5 E

8000 Deposited Charred Stake raised mound of earth 2½ ft high from pits 18 x 24 x 12 in deep for Corner to Sections. 3. 4. 9 and 10

Valley land dark sod
First rate
Hills Sandy Third rate

Township 31 N Range 26 W 6th P M

East on a random line between Sections 3 and 10
Va 13° 25' E

4000 Set temporary ¼ Sec cor

8008 Intersected 29 links north of the corner to Sections. 2. 3. 10 and 11 from which corner I run

North 89° 48' West on a true line between Sections 3 and 10
Va 13° 25' E

4004 Deposited Charred Stake raised mound of earth 2½ ft high from pits 18 x 24 x 12 in deep for ¼ Sec cor

8008 ~~Deposited Charred Stake raised mound of earth 2½ ft high from pits 18 x 24 x 12 in deep for Corner to Sections 3. and 4. 9 and 10~~

The corner to Sections 3. 4. 9 and 10

Third rate Sand hills.

Township 31 N Range 26 W 6th P.M.

North on a random line between Sections 3 and 4
Va 13° 3' E

4000 Set temporary 1/4 Sec Cor
4700 Leave ~~Valley~~ hills and enter ~~hills~~ valley bs. E and W
8001 Intersected the North Boundary of the Township 2 links West of the Corner to Sections 3 and 4 from which Corner I run South 1' West on a true line between Sections 3 and 4
Va 13° 25' E

4001 Deposited Charred Stake raised mound of earth 2 1/2 ft high from pits 18 x 24 x 12 in deep for 1/4 Sec Cor
8001 The Corner to Sections 3, 4, 9 and 10

Hills Sandy Thirdrate

Valley land Secondrate

July 5th 1875

Township 31 N Range 26 W 6th P.M.

North between Sections 32 and 33
Va 13° 45' E

1400 Leave valley and enter hills bs N E and S W
4000 Deposited Charred Stake raised mound of earth 2 1/2 ft high from pits 18 x 24 x 12 in deep for 1/4 Sec Cor
8000 Deposited Charred Stake raised mound of earth 2 1/2 ft high from pits 18 x 24 x 12 in deep for Corner to Sections 28, 29, 32 and 33

Valley land First rate

Sand hills Thirdrate

Township 31 N. Range 26 W 6th P.M.

East on a random line between Sections 28 and 33

Va 13° 28' E

4000 Deposited Charred Stake raised mound of earth 2½ ft high from pits 18 x 24 x 12 in deep for 1/4 Sec Cor

4800 Leave hills and enter Valley N.W. and S.E.

7200 Slough S.E.

8016 Intersected N. End S line 13 links North of the corner to Sections 27. 28. 33 and 34 from which Corner I run

North 89° 54' West on a true line between Sections 28 and 33

Va 13° 28' E

4008 Deposited Charred Stake raised mound of earth 2½ ft high from pits 18 x 24 x 12 in deep for 1/4 Sec Cor

8016 The Corner to Sections. 28. 29 32 and 33

Sand hills Thirdrate

Valley land Firstrate

Township 31 N Range 26 W 6th P.M.

North between Sections 28 and 29

Va 13° 42' E

3600 Leave hills and enter Valley bes N.W. and S.E.

4000 Deposited Charred Stake raised mound of earth 2½ ft high from pits 18 x 24 x 12 in deep for 1/4 Sec Cor

5200 Slough ~~course~~ East

6200 Enter hills bes S.E. and N.W.

8000 Deposited Charred Stake raised mound of earth 2½ ft high from pits 18 x 24 x 12 in deep for Corner to Sections. 20. 21 28 and 29

Sand hills Thirdrate

Valley Firstrate

Township 31 N. Range 26 W 6th P.M.

East on a random line between Sections 21 and 28.
Va 13° 28' E

4000 Set temporary 1/4 Sec Cor.
8010 Intersected N and S line 21 links north of the corner to Sections 21, 22, 27 and 28 from which corner I run
North 89° 51' West on a true line between Sections 21 and 28
Va 13° 28' E

4005 Deposited charred stake raised mound of earth 2½ ft high from pits 18 x 24 x 12 in deep for 1/4 Sec Cor

8010 The corner to Sections 20, 21, 28 and 29

Rolling Sand hills
Third rate Soil

Township 31 N. Range 26 W 6th P.M.

North between Sections 20 and 21
Va 13° 40' E

29.50 Leave hills and enter valley lies N.W. and S.E.
4000 Deposited charred stake raised mound of earth 2½ ft high from pits 18 x 24 x 12 in deep for 1/4 Sec. Cor.
6200 Enter marsh lies E. and W.
8000 Deposited charred stake raised mound of earth 2½ ft from pits 18 x 24 x 12 in deep for corner to Sections 16, 17, 20 and 21

South 40 chs rolling Sand hills Third rate
valley land Fourth rate

Township 31 N Range 26 W 6th P.M.

	East on a random line between Sections 16 and 21 Va 13° 28' E
5.00	Leave marsh bus N and S
40.00	Set temporary 1/4 Sec Cor
80.06	Intersected N. and S. line 8 links North of the Corner to Sections 15. 16. 21 and 22 from which Corner I run North 89° 57' West on a true line between Sections 16 and 21 Va 13° 28' E
40.08	Deposited Charred Stake raised Mound of earth 2½ ft high from pits 18 x 24 x 12 in dug for 1/4 Sec Cor
80.06	The Corner to Sections 16. 17 20 and 21
	East 40 chs wet Third mile
	West 40 chs Second mile

Township 31 N Range 26 W 6th P.M.

	North between Sections 16 and 17 Va 13° 40' E
7.5	Leave marsh bus E and W
8.00	Leave valley and enter low sandy hills bus E and W
40.00	Deposited Charred Stake raised Mound of earth 2½ ft high from pits 18 x 24 x 12 in dug for 1/4 Sec Cor
80.00	Deposited Charred Stake raised mound of earth 2½ ft high from pits 18 x 24 x 12 in dug for Corner to Sections 8. 9 16 and 17
	South 40 chs. low hills
	North 40 chs. high sand hills Third mile

Township 31 N. Range 26 West 6th P.M.

	East on a random line between Sections 9 and 16
	Va 13° 25' E
1600	Leave hills and enter valley bes N W and S E
4000	Set temporary 1/4 Sec cor
8002	Intersected N and S line 4 links south of the corner to Sections 9. 10. 15 and 16 from which corner I run South 89° 58' West on a true line between Sections 9 and 16.
	Va 13° 25' E
4001	Deposited Charred Stake raised mound of earth 2 1/4 ft high from pits 18 x 24 x 12 in deep for 1/4 Sec cor
8002	The corner to Sections 8. 9. 16 and 17
	East 40 chs wet and marshy Thirdrate

Township 31 N Range 26 West 6th P.M.

	North between Sections 8 and 9
	Va 13° 25' E
1500	Leave hills and enter valley bes N W and S E
3085	Evergreen Slough 25 links wide Course East
4000	Deposited Charred Stake raised mound of earth 2 1/2 ft high from pits 18 x 24 x 12 in deep for 1/4 Sec cor
5200	Leave valley and enter hills bes. E and W
8000	Deposited Charred Stake raised mound of earth 2 1/2 ft high from pits 18 x 24 x 12 in deep for Corner to sections 4. 5. 8. and 9.
	Valley Firstrate
	Sand hills Thirdrate
	July 5th

Township 31 N Range 26 W 6th P.M.

East on a random line between Sections 4 and 9
Va 13° 25' E

800 Leave hills and enter valley N & S bis N. and S.

4000 Set temporary 1/4 Sec Cor

6500 Leave valley and enter hills bis N & S

7998 Intersected N. and S line 5 links ~~South~~ North of the Corner to Sections 3. 4. 9 and 10 from which Corner I run
North 89° 58' West on a true line between Sections 4 and 9
Va 13° 25' E

3999 Deposited Charred Stake raised mound of earth 2 1/2 ft high from pits 18 x 24 x 12 in deep for 1/4 Sec Cor

8 7998 The Corner to Sections 4. 5. 8 and 9

Valley Land Second rate
Land hills Third rate

Township 31 N Range 26 W 6th P.M.

North on a random line between Sections 4 and 5
Va 13° 37' E

4000 Set temporary 1/4 Sec Cor

8012 Intersected The North Boundary of the Township 7 links West of the Corner to Sections 4 and 5 from which Corner I run
South 3' West on a true line between Sections 4 and 5
Va 13° 37' E

4012 Deposited Charred Stake raised mound of earth 2 1/2 ft high from pits 18 x 24 x 12 in deep for 1/4 Sec Cor

8012 The Corner to Sections 4. 5. 8 and 9

Land hills Third rate Soil

July 6th 1875

Township 31 N Range 26 W 6th P.M.

	North between Sections 31 and 32
	Va 13° 45' E
3950	Leave ~~hills~~ valley and enter hills [illegible]
4000	Deposited Charred Stake raised Mound of earth 2½ ft high from pits 18 x 24 x 12 in deep for ¼ Sec Cor
8000	Deposited Charred Stake raised Mound of earth 2½ ft high from pits 18 x 24 x 12 in deep for Corner to Sections 29. 30. 31 and 32

Valley land First rate

Sandhills Thirdrate.

Township 31 N Range 26 W 6th P.M.

	East on a random line between Sections 29 and 32
	Va 13° 25' E
4000	Set temporary ¼ Sec Cor.
7984	Intersected N. and S line 24 links South of the Corner to Sections 28. 29. 32 and 33 from which Corner I run South 89° 50' West on a true line between Sections 29 and 32
	Va 13° 25' E
3992	Deposited Charred Stake raised mound of earth 2½ ft high from pits 18 x 24 x 12 in deep for ¼ Sec Cor
7984	The Corner to Sections. 29. 30. 31 and 32

Valley Thirdrate Sand Hills

Township 31 N Range 26 W 6th P.M.

	West on a random line between Sections 30 and 31 Va 13° 25' E
4000	Set temporary 1/4 Sec. Cor.
7960	Intersected the West Boundary of the Township 13 links North of the Corner to Sections 30 and 31 from which Corner Found. North 89° 54' East on a true line between Sections 30 and 31 Va 13° 25' E
3960	Deposited Charred Stake raised mound of earth 2 1/2 ft high from pits 18 x 24 x 12 in deep for 1/4 Sec Cor
7960	The Corner to Sections 29. 30. 31 and 32

Prally Stark hills.
Third rate

Township 31 N. Range 26 W. 6th P.M.

	North between Sections 29 and 30 Va 13° 42' E
900	Leave hills and enter valley Vis. E and W
4000	Deposited Charred Stake raised mound of earth 2 1/2 ft high from pits 18 x 24 x 12 in deep for 1/4 Sec Cor
5500	Enter Boggy Slough Course East
7200	Leave Slough Vis. East
8000	Deposited Charred Stake raised mound of earth 2 1/2 ft high from pits 18 x 24 x 12 in deep for Corner to Sections 19. 20. 29 and 30

valley land Second rate
Hills Third rate

Township 31 N. Range 26 W 6th P.M.

	East on a random line between Sections 20 and 29 Va 13° 25' E
4000	Set temporary 1/4 Sec Cor
7500	Seave valley and [illegible]
7978	Intersected N and S line 21 links South of the Corner to Sections 20. 21. 28 and 29 from which Corner I run South 89° 51' West on a true line between Sections 20 and 29 Va 13° 25' E
3989	Deposited Charred Stake raised mound of earth 2 1/2 ft high from pits 18 x 24 x 12 in deep for 1/4 Sec Cor
7978.	The Corner to Sections 19. 20. 29 and 30
	Undulating valley Second rate Soil

Township 31 N Range 26 W 6th P.M.

	West on a random line between Sections 19 and 30 Va 13° 25' E
1200	Enter Same Slough Course S.E.
3500	Seave Slough Course S.E.
4000	Set temporary 1/4 Sec Cor
7937	Intersected The West Boundary of the Township 3 links north of the Corner to Sections 19 and 30 from which Corner I run North 89° 59' East on a true line between Sections 19 and 30 Va 13° 25' E
3937	Deposited Charred Stake raised mound of earth 2 1/2 ft high from pits 18 x 24 x 12 in deep for 1/4 Sec Cor.
7937	The Corner to Sections 19. 20 29 and 30
	West 40 chs undulating Dark soil First rate East 40 chs Wet and boggy Third rate

Township 81 N. Range 26 W 5th P.M.

	North between Sections 19 and 20
	Va 13° 42' E
3100	Leave valley and enter hills
	brs. N.E. and S.W.
4000	Deposited charred stake
	raised mound of earth 2½
	ft high from pits 8 x 24
	x 12 in dep for 1/4 Sec Cor
8000	Deposited charred stake
	raised mound of earth 2½
	ft high from pits 18 x 24 x 12
	in dep for Corner to Sections
	17, 18 x 19 and 20
	Here enter valley brs
	N.W. and S.E.
	Valley First rate soil
	Hills Thirdrate

Township 81 N Range 26 W 5th P.M.

	East on a random line
	between Sections 17 and 20
	Va 13° 25' E
4000	Set temporary 1/4 Sec Cor
7500	Enter marsh brs N.E. and S.W.
8008	Intersected N and S line 16 links
	South of the corner to sections
	16, 17, 20 and 21 from which
	corner I run
	South 89 53 West on a true line
	between Sections 17 and 20
	Va 13° 25' E
4004	Deposited charred stake
	raised mound of earth 2½ ft
	high from pits 18 x 24 x 12 in
	dep for 1/4 Sec Cor
8008	The Corner to Sections 17, 18,
	19 and 20
	Valley Undulating
	Second rate Soil

Township 31 N. Range 26 W 6th P.M.

West on a random line between Sections 18 and 19
Va 13° 25' E

4000 Set temporary 1/4 Sec Cor

7904 Intersected The West Boundary of the Township 9 lines South of the Corner to Sections 18 and 19 from which Corner I run South 89° 56' East on a true line between Sections 18 and 19
Va 13° 25' E

3904 Deposited Charred Stake raised mound of earth 2 1/2 ft high from pits 18 x 24 x 12 in deep for 1/4 Sec Cor

7904 The Corner to Sections. 17. 18. 19 and 20

Surface Thirdrate Sand hills.

Township 31 N Range 26 W 6th P.M.

North between Sections 17 and 18
Va 13° 40' E

150 Small pond mostly in Sec. 18. Vis East and West

1700 Leave pond Vis E and W

4000 Deposited Charred Stake raised mound of earth 2 1/2 ft high from pits 18 x 24 x 12 in deep for 1/4 Sec. Cor.

8000 Deposited Charred Stake raised mound of earth 2 1/2 ft high from pits 18 x 24 x 12 in deep for Corner to Sections 7. 8. 17 and 18.

South 1700 chs Thirdrate
North 20.00 chs along foot hills Secondrate
Balance Valley Firstrate

Township 31 N Range 26 W 6th P M

East on a random line between Sections 8 and 17
Va 13° 25' E

600 Leave valley and enter hills vis N and S.

4000 Set temporary 1/4 Sec Cor

8020 Intersected N and S line. 35 links South of the Corner of the Corner to Sections 8. 9. 16 and 17 from which Corner I run
South 89° 45' West on a true line between Sections 8 and 17
Va 13° 25 E

4010 Deposited Charred Stake raised mound of earth 2½ ft high from pits 18 x 24 x 12 in deep for 1/4 Sec Cor

8020 The Corner to Sections 7. 8. 17 and 18

Land hills Thirdrate

Township 31 N Range 26 W 6th P M

West on a random line between Sections 7 and 18.
Va 13° 25' E

4000 Set temporary 1/4 Sec Cor

7890 Intersected the West Boundary of the The Township 21 links South of the Corner to Sections 7 and 18. from which Corner I run
South 89° 51' East on a true line between Sections 7 and 18
Va 13° 25 E

3890 Deposited Charred Stake raised mound of earth 2½ ft high from pits 18 x 24 x 12 deep for 1/4 Sec Cor

7890 The Corner to Sections 7. 8. 17 and 18.

Valley undulating Dark Soil. E 40 cks Firstrate W. 40 cks Secondrate

Gray 6th

Township 31 N Range 26 W 6th P.M.

North between Sections 7 and 8
Va 13° 38' E

4000 Deposited Charred Stake
raised mound of earth 2½
ft high from pits 18 x 24
x 12 in deep for 1/4 Sec Cor

5275 Evergreen Slough Co E.

7000 Seave Valley end enter hills
Vis E end W

8000 Deposited Charred Stake
raised mound of earth 2½
ft high from pits 18 x 24 x 12
in deep for Corner to Sections
5. 6. 7 and 8

S. 40 chs undulating
Second rate
North 10 Third rate hills
Balance valley. good pay
First rate

Township 31 N Range 26 W 6th P.M.

East on a random line
between Sections 5 and 8
Va 13° 23' E

4000 Set temporary 1/4 Sec Cor
~~7000~~ ~~Enter foot hills E and W~~
8006 Intersected the N end S line
23 links South of the Corner
to Sections. 4. 5. 8. and 9
from which Corner I run
South 89° 50' West on a true line
between Sections 5 and 8
Va 13° 23' E

4003 Deposited Charred Stake
raised mound of earth 2½ ft
high from pits 18 x 24 x 12 in
deep for 1/4 Sec Cor

8006 The Corner to Sections. 5. 6. 7 and 8

Third rate Land hills

Township 31 N. Range 26 W 6th P.M.

	West on a random line between Sections 6 and 7
	Va 13° 25' E
4000	Set temporary 1/4 Sec Cor
7878	Intersected the West Boundary of the Township 28 links South of the Corner to Sections 6 and 7 from which Corner I run South 89° 48' East on a true line between Sections 6 and 7
	Va 13° 25' E
3878	Deposited Charred stake raised mound of earth 2 1/4 ft high from pits 18 x 24 x 12 in deep for 1/4 Sec. Cor.
7878	The Corner to Sections. 5. 6. 7 and 8
	Surface Third rate foot hills

Township 31 N Range 26 W 6th P.M.

	North on a random line between Sections 5 and 6
	Va 13° 38' E
3000	Leave hills and enter valley Ns E & W
4000	Set temporary 1/4 Sec Cor
5800	Slough Course East
7400	Enter hills
8031	Intersected the North Boundary of the Township 11 links East of the Corner to Sections 5 and 6 from which Corner I run South 5' East on a true line between Sections 5 and 6
	Va 13° 38' E
4031	Deposited Charred Stake raised mound of earth 2 1/4 ft high from pits 18 x 24 x 12 in deep for 1/4 Sec Cor
8031	The Corner to Sections. 5. 6. 7 and 8.
	Valley Second rate Hills. Third rate
	July 7th 1875

General Description

The land in this Township is rolling sand hills and broad level valleys. Soil in valleys is medium dark sandy soil, yet many has black loam and produce good growths of nutritious grass. Most of the valley land is suitable for agricultural purposes. Sand hills are good for grazing purposes. Evergreen Creek ~~has its source in~~ this runs through this Township but generally partakes of the nature of a wet slough than a creek. The Township is destitute of timber

List of Names

A list of the Names of the the individuals employed to assist in running, measuring, or Marking the lines and Corners described in the foregoing field Notes of Township No 31 North of the Base Line of Range No 26 West of the 6th Principal Meridian, showing the respective Capacities in which they acted

Thompson McNabb	Chainman
Charles H. Weller	Chainman
Noah Baxter	Moundman
Edward C. Simmons	Moundman
Frank A Webster	Flagman

We hereby certify that we assisted Robert Harvey Deputy Surveyor in Subdividing Township No 31 North of the Base Line, Range No 26 West of the 6th Principal Meridian, and that said Township has been in all respects to the best of our knowledge and belief well and faithfully surveyed and the boundary monuments planted according to the instructions of the Surveyor General, and of dimensions character construction and marking and in the manner as specifically described in the forgoing field notes

Thompson McNabb Chainman
Charles H. Weller Chainman
Noah Baxter Moundman
Edward C. Simmons Moundman
Frank A. Webster Flagman

Subscribed in my presence and sworn to before me this 9th day of August A D 1875

A. J. Kendall
Clerk. Dist. Court.

I Robert Heavey Deputy Surveyor do Solemnly Swear that in pursuance of a Joint Contract wherein Nicholas J. Paul and Robert Heavey are Contractors with E. E. Manning Surveyor General for the District of Nebraska and Iowa, bearing date the 17th day of April 1875 I have well faithfully and truly in my own proper person and in strict conformity to the Instructions furnished by the Surveyor General, the Surveying Manual, and the Laws of the United States, Surveyed all those parts or portions of Township No 31 North of the Base Line of Range No 26 West of the 6th Principal Meridian in Nebraska, as are represented in the foregoing field Notes as having been Surveyed under my directions and I do further Solemnly Swear that all the Corners of said Survey have been established and perpetuated

in strict accordance
with the Surveying Manual
, printed Instructions and
Special Instructions of the
Surveyor General of dimension
character, construction and
marking, and in the manner
as specifically described in
the foregoing field notes, and
that the foregoing are the
true and original field notes
of such survey.

Robert Harvey

Subscribed in my presence
and sworn to before me this
9th day of Sept 1875

A. G. Kendall
Clerk dist. Ct.

Surveyor Generals Office
Plattsmouth Neb April 10th 1876.

The foregoing field notes of the sub-
division of Tow 31 N of Base
Line of Range 26 W of 6th P. M.
in Nebraska. Executed by Robert
Harvey, Deputy Surveyor under
joint Contract No. 88 dated
April 17th 1875. in the month
of July 1875 having
been critically examined the ne-
cessary corrections and explanation
made the said field notes and
the surveys they describe are
hereby approved.

Jno. ? Clark
Surveyor General

Town 32 Range 26 W.

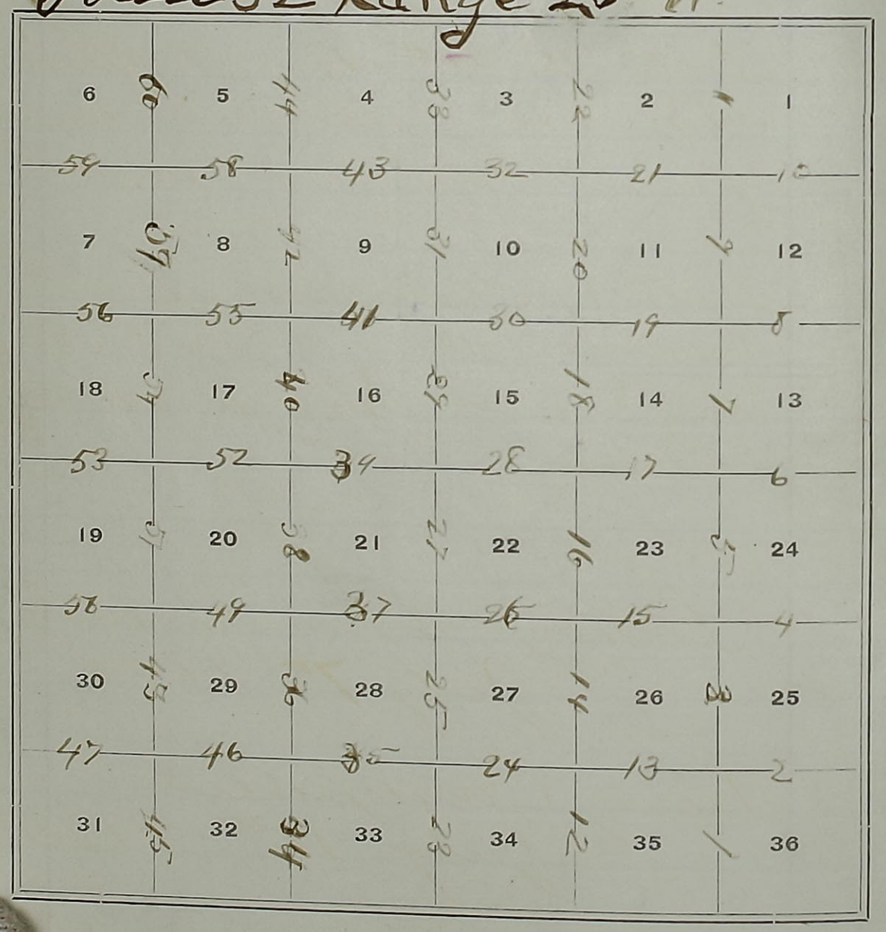

(a)

Field Notes of the Subdivisional Lines of Township No 32 North of the Base Line of Range No 26 West of the 6th Principal in the State of Nebraska Surveyed by Robert Harvey Deputy Surveyor, under Joint Contract No 88 bearing date the 17th day of April A.D. 1875 wherein Nicholas J Paul and Robert Harvey are joint Contractors with E. E. Cunningham Surveyor General for the District of Nebraska and Iowa

Survey Commenced July 7th 1875

Survey Completed July 11th 1875

(B)

Names and duties of assistants

Thompson McNabb Chainman
Charles H. Weller Chainman
Noah Baxter Moundman
Edward C Simmons Moundman
Frank A. Webster Flagman

(C)

To determine the proper adjustment of my compass for subdividing this Township I commence at the Corner to Townships 31 and 32 North of Ranges 25 and 26 West and run North, on a blank line along the East Boundary of Section 36 variation 13° 37' East

4000 To a point 3 links West of the 1/4 Sec cor
8004 To a point 7 links West of the Corner to Sections 25 and 36.

To retrace this line or run parallel thereto my compass must be adjusted to a variation of 13° 34' East

Note — This Township being destitute of timber and no stone found I deposite charred stake at the point for Section and 1/4 Section Corners.

Township 32 N Range 26 W 6th PM

North between Sections 25 & 36
va 13° 35' E

4000 Deposited Charred Stake
raised mound of earth
2½ ft high from pits
24 x 18 x 12 in deep for 1/4
Sec cor

8000 Deposited Charred Stake
raised mound of earth
2½ ft high from pits
24 x 18 x 12 in deep for corner
to Sections 25, 26, 35 & 36

Surface rolling
Sand hills
Thirdrate

Township 32 N Range 26 West 6th PM

East on a random line
between Sections 25 & 36
va 13° 35' E

4000 Set temporary 1/4 Sec cor
7998 Intersected the East Boundary
of the Township 40 links North
of the corner to Sections 25 & 36
from which corner I run
North 89° 43' West on a true line
between Sections 25 & 36
va 13° 35' E

7998 Deposited Charred Stake
raised mound of earth 2½
ft high from pits 24 x 18 x 12
in deep for 1/4 Sec cor
7998 The corner to Sections 25, 26
35 & 36

Rolling Sand hills
Thirdrate soil

Township 32 N Range 26 W 6th P.M.

North between Sections 25 and 26
Va 13° 35 E

2900 Leave hills and enter valley bes
N.W. and S.E.

4000 Deposited Charred Stake raised
mound of earth 2½ ft high
from pits 24 x 18 x 12 in deep
for 1/4 Sec cor

8000 Deposited Charred Stake
raised mound of earth 2½
ft high from pits 24 x 18
x 12 in deep for Corner to
Sections 23. 24 25 and 26

Valley land level black
soil, good hay land

Hills Thirdrate

Township 32 N Range 26 West 6th P.M.

East on a random line
between Sections 24 and 25
Va 13° 20 E

4000 Set temporary 1/4 Sec cor

5750 Leave valley and enter hills bes N and S

8006 Intersected the East Boundary
of the Township 3 links South
of the Corner to Sections 24 and 25
from which Corner I run
South 89° 57' West on a true line
between Sections 24 and 25
Va 13° 20 E

4003 Deposited Charred Stake
raised mound of earth 2½
ft high from pits 24 x 18 x
12 in deep for 1/4 Sec cor

8006 The Corner to Sections 23. 24
25 and 26

Valley land Firstrate
Sandhills Thirdrate

Township 32 N Range 26 West 6th P.M.

North between Sections 23 and 24
va 13 35' E

2750 Enter Sedge marsh vs E and W
4000 Deposited Charred Stake
raised mound of earth 2½ ft
high from pits 24 x 18 x 12 in
deep for 1/4 Sec cor
4225 Leave marsh vs E and W
5700 Leave valley and Enter hills
vs E and W
8000 Deposited Charred Stake
raised mound of earth
2½ ft high from pits
24 x 18 x 12 in deep for
Corner to Sections
13. 14. 23 and 24

Valley land Second Rate
Sand hills. This date

Township 32 N Range 26 W 6th P.M.

East on a random line
between Sections 13 and 24
va 13° 20' E

4000 Set temporary 1/4 Sec cor
8020 Intersected the East Boundary
of the Township 15 links
South of the corner to Sections
13 and 24 from which corner
I run
South 89° 54' West on a true line
between Sections 13 and 24
va 13° 20' E
4010 Deposited Charred Stake
raised mound of earth 2½ ft
high from pits 24 x 18 x 12 in
deep for 1/4 Sec cor
8020 The corner to Sections 13. 14.
23 and 24

This Rate Sand hills

Township 32 N Range 26 West 6th P.M.

North between Sections 13 and 14
va 13° 33' E

4000 Deposited Charred Stake
raised mound of earth 2½
ft high from pits 24 x 18
x 12 in deep for 1/4 sec cor

8000 Deposited Charred Stake
raised mound of earth
2½ ft high from pits
24 x 18 x 12 in deep for Corner
to Sections 11, 12, 13 and 14

Third rate Sand hills

Township 32 N Range 26 West 6th P.M.

East on a random line
between Sections 12 and 13
va 13° 20' E

4000 Set temporary 1/4 sec cor

8012 Intersected the ~~N and S line~~ East
Boundary of the Township
25 links South of the Corner to
Sections 12 and 13 from which
Corner I run
South 89° 49' West on a true line
between Sections 12 and 13
va 13° 20' E

4006 Deposited Charred Stake
raised mound of earth 2½ ft
high from pits 24 x 18 x 12
in deep for 1/4 sec cor

8012 The Corner to Sections 11, 12
13 and 14

Third rate Sand hills

Township 32 N Range 26 West 6th PM

North between Sections 11 and 12
Va 13° 33' E

4000 Deposited Charred Stake
raised mound of earth 2½
ft high from pits 24 x 18 x 12
in deep for ¼ Sec. cor.

5000 Leave hills and enter valley bes
N, E, and S, W.

6140 Old wagon Trail bes N E and S W

6965 North Branch Harvey Creek 10
links wide runs East

8000 Deposited Charred Stake
raised mound of earth
2½ ft high from pits 24
x 18 x 12 in deep for Corner
to Sections 1. 2. 11 and 12

valley land Second rate
Sandhills Third rate

Township 32 N Range 26 West 6th PM

East on a random line
between Sections 1 and 12
Va 13° 20' E

4000 Set temporary ¼ Sec cor
7580 Slough 1.00 chain wide course SE
8004 Intersected the East Boundary
of the Township 37 links South
of the Corner to Sections 1 and 12
from which Corner I run
South 89° 44' West on a true line
between Sections 1 and 12
Va 13° 20' E

4002 Deposited Charred Stake
raised Mound of earth 2½
ft high from pits 24 x 18 x 12
in deep for ¼ Sec. cor.

8004 The corner to Sections 1. 2
11 and 12

valley land Wet, and
Voyagy in East 70 chains
Third rate

July 7th 1895.

Township 32 N Range 26 West 4th P.M.

North between Sections 1 and 2
Va 13° 35' E

1915 Old wagon Trail bes N E and S W
2170 Same Trail bes N W and S E
2400 Same Trail bes N E and S W
4000 Deposited Charred Stake
raised mound of earth 2½
ft high from pits 24 x 18
x 12 in deep for 1/4 Sec cor
4660 Same wagon Trail bes N W and S E
5700 Enter Marsh bes N W and S E
8048 Intersected the 8th Standard
Parallel 13 Chains and 68 links
west from the Standard
Corner to Sections 31 and 36
Deposited Charred Stake
raised mound of earth 2½
ft high from pits 24 x 18 x 12
in deep for Corner to Sections
1 and 2

South 60 Chains Second Std.
N. 20 Chains met. boggy
Third Std.

Township 32 N. Range 26 West 4th P.M.

North between Sections 34 and 35
Va 13° 35' E

4000 Deposited Charred Stake
raised mound of earth 2½
ft high from pits 24 x 18 x 12
in deep for 1/4 Sec cor
8000 Deposited Charred Stake
raised mound of earth 2½ ft.
high from pits 24 x 18 x 12 in
deep for Corner to Sections
26. 27. 34 and 35

Level valley land
Black Soil, Sandy loam
First rate farm land
Good grass

Township 32 N Range 26 West 6th P.M.

	Just on a random line between Sections 26 and 35 Va 13° 25' E
300	Enter marsh Ves N and S
3100	Leave marsh Ves N and S
3700	Leave valley and enter hills Ves N and S
4000	Set temporary 1/4 Sec cor
8008	Intersected N and S line 13 links North of the corner to Sections 25, 26, 35 and 36 from which corner I run North 89.57 chs West on a random between Sections 26 & 35 Va 13° 25' E
4004	Deposited Charred Stake raised mound of earth 2½ ft high from pits 24 x 18 x 12 in deep for 1/4 Sec cor
8008	The corner to Sections 26, 27, 34 and 35
	Valley Second drain Sand hills Third drain

Township 32 N Range 26 West 6th P.M.

	North between Sections 26 and 27 Va 13° 25' E
300	Slough course W. 165 links wide
3700	Leave valley and enter hills Ves N W and S, E
4000	Deposited Charred Stake raised mound of earth 2½ ft high from pits 24 x 18 x 12 in deep for 1/4 Sec cor
5690	Slough Co N.E.
8000	Deposited Charred Stake raised mound of earth 2½ ft high from pits 24 x 18 x 12 in deep for corner to Sections 22, 23, 26 and 27
	Valley Second drain Sand hills Third drain

Township 32 N Range 26 West 6th PM

East on a random line
between Sections 23 and 26
Va 13° 26' E

4000 Set temporary 1/4 Sec cor
6500 Leave hills and enter valley bs
N E and S W

8002 Intersected N and S line 9
links North of the Corner
to Sections 23. 24. 25 and 26
from which Corner bears
North 89° 56' West on a true line
between Sections 23 and 26
Va 13° 26' E

4001 Deposited Chained Stake
raised mound of earth
2 1/2 ft high from pits
24 x 18 x 12 in deep for 1/4
Sec cor

8002 The Corner to Sections 22, 23
26 and 27

Valley Second rate
Hills Third rate

Township 32 N. Range 26 West 6th PM

North between Sections 22 and 23
Va 13° 25' E

3500 Leave hills and enter valley bs
E N and S W

4000 Deposited Chained Stake raised
mound of earth 2 1/2 ft high
from pits 24 x 18 x 12 in deep
for 1/4 Sec cor

7800 Leave valley and enter hills bs
N W and S E

8000 Deposited Chained Stake
raised mound of earth
2 1/2 ft high from pits
24 x 18 x 12 in deep for Corner
to Sections 14, 15, 22 and 23

Valley land First rate
Hills Second rate soil

Township 32 N Range 26 West 6th P.M.

	East on a random line between Sections 14 and 23 Va 13° 25' E
4000	Set temporary 1/4 Sec. cor.
7984	Intersected the N and S line 3 links North of the Corner to Sections 13, 14, 23 and 24 from which Corner I run North 89° 59' West on a true line between Sections 14 and 23 Va 13° 25' E
3992	Deposited Charred Stake raised mound of earth 2 1/2 ft high from pits 24 x 18 x 12 in deep for 1/4 sec cor
7984	The Corner to Sections 14, 15 22 and 23

Sand hills
Third rate

Township 32 N Range 26 West 6th P.M.

	North between Sections 14 and 15 Va 13° 35' E
4000	Deposited Charred Stake raised mound of earth 2 1/2 ft high from pits 24 x 18 x 12 in deep for 1/4 sec cor
8000	Deposited Charred Stake raised mound of earth 2 1/2 ft high from pits 24 x 18 x 12 in deep for Corner to Sections 10, 11 14 and 15

Third rate Sand hills

Township 32 N Range 26 West 6th PM

	East on a true dom line between Sections 11 and 14 & a 13° 25' E
4000	Set temporary 1/4 Sec cor
7992	Intersected N and S line 14 links north of the corner to Sections 11, 12, 13 and 14 from which corner I run
	North 89° 54' West on a true line between Sections 11 and 14 & a 13° 25' E
3996	Deposited Charred Stake raised mound of earth 2 1/2 ft high from pits 24 x 18 x 12 in deep for 1/4 Sec cor
7992	The corner to Sections 10, 11, 14 and 15
	Third rate Land Hills

Township 32 N Range 26 West 6th PM

	North between Sections 10 and 11 & a 13° 35' E
3600	Leave hills and enter valley bes E and W
4000	Deposited Charred Stake raised mound of earth 2 1/2 ft high from pits 24 x 18 x 12 in deep 1/4 Sec cor
5460	North Branch Harvey's Creek 8 links wide runs East
5900	Leave valley and enter hills bes E and W
8000	Deposited Charred Stake raised mound of earth 2 1/2 ft high from pits 24 x 18 x 12 deep for corner to Sections 2, 3, 10 and 11
	Valley land First rate
	Hills Second rate

Township 32 N Range 26 West 6th PM

	Eastern random line between Sections 2 and 11 va 13° 25' E
4000	Set temporary 1/4 sec cor
4700	Leave hills and enter valley ves N.E. and S.W.
5665	Old wagon trail ves N.E. and S.W.
7998	Intersected N and S line 21 links North of the Corner to Sections 1, 2, 11 and 12 from which Corner I run North 89° 51' West on a true line between Sections 2 and 11 va 13° 25' E
3999	Deposited Charred Stake raised mound of earth 2 1/2 ft high from pits 24 x 18 x 12 deep for 1/4 sec cor
7998	The Corner to Sections 2, 3, 10 and 11

Valley Secondrate
Hills Thirdrate

Township 32 N Range 26 West 6th PM

	North between Sections 2 and 3 va 13° 25' E
4000	Deposited Charred Stake raised mound of earth 2 1/2 ft high from pits 24 x 18 x 12 deep for 1/4 sec cor
8044	Intersected the 8th Standard Parallel North 13 chains and 63 links West from the Standard Corner to Sections 35 and 36
	Deposited Charred Stake raised mound of earth 2 1/2 ft high from pits 24 x 18 x 12 in deep for Corner to Sections 2 and 3

Rolling Land hills
Thirdrate Soil

Township 32 N Range 26 West 6th P.M.

North between Sections 33 and 34
Va 13° 35' E

925 Enter marsh vis E and W
1680 Leave marsh vis E and W
4000 Deposited Charred Stake
raised mound of earth 2½
ft high from pits 24×18
×12 in deep for ¼ sec cor
8000 Deposited Charred Stake
raised mound of earth
2½ ft high from pits
24×18×12 in deep for corner
to sections 27. 28. 33 and 34

South 20 chains wet
marshy Third rate
North 60 chains level
dark sandy soil
Firstrate farmland

Township 32 N Range 26 West 6th P.M.

East on a random line
between Sections 27 and 34
Va 13° 25' E

4000 Set temporary ¼ sec cor
7992 Intersected N and S line 11
links South of the corner
to Sections 26. 27. 34 and 35
from which corner I run
South 89° 55' West on a true line
between Sections 27 and 34
Va 13° 25' E
3996 Deposited Charred Stake
raised mound of earth 2½ ft
deep for ¼ sec cor.
7992 The corner to sections, 27. 28
33 and 34

Level valley land
dark soil Firstrate

Township 32 N Range 26 West 6th PM

North between Sections 27 and 28
Va 13° 35' E

4000 Deposited Charred Stake
raised mound of earth
2½ ft high from pits
24 x 18 x 12 in deep for ¼ sec
corner

8000 Deposited Charred Stake
raised mound of earth
2½ ft high from pits
24 x 18 x 12 in deep for
Corner to Sections 21. 22
27 and 28

Undulating valley
Firstrate Soil

July 8th 1875.

Township 32 N Range 26 W 6th PM

East on a random line
between Sections 22 and 27
Va 13° 22' E

1900 Leave valley and enter hills
Ves N. and S.

4000 Set temporary ¼ sec cor

7984 Intersected N and S. line 5
links South of the corner
to Sections 22. 23. ~~27~~ 26 and ~~28~~ 27
from which corner I run
South 89° 58' West of a true line
between Sections 22 and 27
Va 13° 22' E

3992 Deposited Charred Stake
raised mound of Earth
2½ ft high from pits 24
x 18 x 12 in deep for ¼ sec cor.

7984 The corner to Sections 21. 22
27 and 28

Valley land Firstrate
Hills Thirdrate

Township 32 N Range 26 W 6th P.M.

North between Sections 21 and 22
Va 13° 35' E

4000 Deposited Charred Stake
raised mound of earth
2½ ft high from pits
24 x 18 x 12 in deep for
1/4 sec cor

5000 Leave valley and enter hills
Vis N, W, and S E

8000 Deposited Charred Stake
raised mound of earth 2½
ft deep for Corner to Sections
15. 16. 21, and 22

Valley land
Firstrate
Land hills Thirdrate

Township 32 N Range 26 West 6th P.M.

East on a random line
between Sections 15 and 22
Va 13° 22' E

2200 Leave hills and enter valley Vis
N, and S,

4000 Set temporary 1/4 sec. cor.

7990 Intersected N and S line 8
links South of the Corner
to Sections 14. 15. 21 and 22
from which Corner I run
South 89° 57' West on a true line
between Sections 15 and 22
Va 13° 22' E

3595 Deposited Charred Stake
raised mound of earth 2½
ft high from pits 24 x 18 x 12
in deep for 1/4 sec. cor.

7990 The Corner to Sections, 15. 16
21 and 22

Valley land Firstrate

Land hills Secondrate

Township 32 N Range 26 West 6th PM

	North between Sections 15 and 16
	va 13° 38' E
~~1085~~	~~Slough Course E.~~
4000	Deposited Charred Stake
	raised mound of earth
	2½ ft high from pits
	24 x 18 x 12 in deep for ¼
	Sec. Cor
6600	Leave ~~valley~~ hills and enter hills valley
	Vis N E and S W
8000	Deposited Charred Stake
	raised mound of earth 2½
	ft high from pits 24 x 18
	x 12 in deep for Corner to
	Sections 9, 10, 15 and 16
	Valley land First rate
	Land hills Third rate

Township 32 N Range 26 West 6th PM

	East on a random line
	between Sections 10 and 15
	va 13° 25' E
1800	Leave valley and enter hills
	Vis N, E, and S, W,
4000	Set temporary ¼ Sec. Cor
7996	Intersected N and S line 23
	links South of the Corner
	to Sections 10, 11, 14 and 15
	from which Corner I run
	South 89° 30' West on a true line
	between Sections 10 and 15
	Va 13° 25' E
3998	Deposited Charred Stake
	raised mound of earth 2½
	ft high from pits 24 x 18 x 12
	in deep for ¼ Sec Cor
7996	The Corner to Sections 9, 10
	15 and 16
	Third rate Land hills

Township 32 N Range 26 West 6th P.M.

North between Sections 9 and 10
Va 13° 40' E

1085 Slough Course East
4000 Deported Charred Stake
raised mound of earth
2½ ft high from pits 24 x 18
x 12 in deep for 1/4 sec cor
4400 Seam valley and outer hills
Vis N E and S W
8000 Deported Charred Stake
raised mound of earth 2½
ft high from pits 24 x 18 x 12
for Corner to Sections 3. 4
9 and 10

Valley land First rate

Hills Second rate

Township 32 N Range 26 West 6th P.M.

East on a random line
between Sections 3 and 10
Va 13° 25' E
4000 Set temporary 1/4 sec cor
8006 Intersected the N and S line
13 links South of the Corner
to Sections 2. 3. 10 and 11
from which corner I run
South 89° 54' West on a true line
between Sections 3 and 10
Va 13° 25' E
4003 Deported Charred Stake
raised mound of earth 2½ ft
high from pits 24 x 18 x 12
in deep for 1/4 sec cor
8006 The Corner to Sections. 3. 4
9 and 10

Third rate Sand hills

Township 32 N Range 26 W 6th P.M.

North between Sections 3 and 4
Va 13° 42' E

4000 Deposited Charred Stake raised mound of earth 2½ ft high from pits 24 x 18 x 12 in deep for ¼ Sec. ca.

8059 Intersected the 8th Standard Parallel North 13 chains and 69 links West of the Standard Corner to Sections 34 and 35
Deposited Charred Stake raised mound of earth 2½ ft high from pits 24 x 18 x 12 in deep for Corner to Sections 3 and 4

Surface, low rolling
Sandy knolls
Thirdrate Soil

Township 32 N. Range 26th West 6th P.M.

North between Sections 32 and 33
Va 13° 33' E

2000 Leave hills and enter valley Vis S E and N.W.

4000 Deposited Charred Stake raised mound of earth 2½ ft high from pits 24 x 18 x 12 in deep for ¼ Sec ca

6700 Leave valley and enter hills Vis E and W

8000 Deposited Charred Stake raised mound of earth 2½ ft high from pits 24 x 18 x 12 in deep for Corner 28, 29, 32 and 33

Valley level, black soil
good grass
Firstrate land
Hills Thirdrate

Township 32 N Range 26 W 6th PM

	East on a random line between Sections 28 and 33 Va 13° 21' E
4000	Set temporary 1/4 Sec cor
7200	Leave hills and enterbally vis N and S
8000	Intersected N and S line 9 links North of the corner to Sections 21, 22, 27 and 28 from which corner I run North 89°56' West on a true line between Sections 28 and 33 Va 13° 21' E
4000	Deposited Charred Stake raised mound of earth 2 1/2 ft high from pits 24 x 18 x 12 in deep for 1/4 Sec cor
8000	The Corner to Sections 28. 29. 32 and 33
	Valley land Firstrate
	Second hills Thirdrate

Township 32 N Range 26 West 6th PM

	North between Sections 28 and 29 Va 13° 35' E
3300	Leave hills and enterbally vis E and W
4000	Deposited Charred Stake raised mound of earth 2 1/2 ft high from pits 24 x 18 x 12 in deep for 1/4 Sec cor.
8000	Deposited Charred Stake raised mound of earth 2 1/2 ft high from pits 24 x 18 x 12 in deep for Corner to Sections 20, 21 28 and 29
	Valley land Firstrate, black Sandy loam
	Hills Thirdrate

Township 32 N Range 26 W 6th PM

East on a random line
between Sections 21 and 28
va 13° 21' E

4000 Set temporary 1/4 sec cor
8008 Intersected N end S line 12
links North of the corner to
Sections 21. 22 27 and 28
from which corner I run
North 8955' West on a true line
between Sections 21 and 28
va 13° 21' E

4004 Deposited Charred Stake
raised mound of earth
2 1/2 ft high from pits
24 x 18 x 12 in deep for 1/4 sec cor
8008 The corner to Sections 20. 21
28 and 29

Gently rolling valley
Secondrate soil

Township 32 N Range 26 West 6th PM

North between Sections 20 and 21
va 13° 35' E

250 Leave valley and enter hills bes E & W
3900 Leave hills and enter valley
ves N E and S W
4000 Deposited Charred Stake
raised mound of earth 2 1/2 ft
high from pits 24 x 18 x 12 in
deep for 1/4 sec cor
7600 Leave valley and enter hills ves
E and W
8000 Deposited Charred Stake
raised mound of earth 2 1/2
ft high from pits 24 x 18 x 12
in deep for Corner to Sections
16. 17. 20 and 21

Valley land Firstrate
Hills Secondrate

Township 32 N Range 26 West 6th P.M.

	East on a random line between Sections 16 and 21 Va 13° 21' E
4000	Set temporary 1/4 Sec cor
8004	Intersected N and S line 32 links north of the corner to Sections 15, 16, 21 and 22 from which corner I run North 89° 46' West on a true line between Sections 16 and 20 Va 13° 21' E
4002	Deposited Charred Stake raised mound of earth 2½ ft high from pits 24 x 18 x 12 in deep for 1/4 Sec cor
8004	The corner to Sections 16, 17 20 and 21

Rolling Sand hills
Thirdrate

Township 32 N Range 26 West 6th P.M.

	North between Sections 16 and 17 Va 13° 38' E
4000	Deposited Charred Stake raised mound of earth 2½ ft high from pits 24 x 18 x 12 in deep for 1/4 Sec cor
5000	Enter valley Ves E and W
5900	Enter marsh Ves E and W
7860	Leave marsh Ves N E and S W
8000	Deposited Charred Stake raised mound of earth 2½ ft high from pits 24 x 18 x 12 in deep for corner to Sections 8, 9, 16 and 17

Valley wet and marshy
Thirdrate
Hills Thirdrate Soil
July 9th 1875.

Township 32 N Range 26 W. 6th P.M.

East on a random line between Sections 9 and 16 va 13° 21' E.

4000 Set temporary 1/4 Sec cor

5850 Slough Course N.E.

7998 Intersected N and S line 17 links north of the corner to Sections 9. 10. 15 and 16 from which Corner I run North 89° 53' West on a true line between Sections 9 and 16 va 13° 21' E

3999 Deposited Charred Stake raised mound of earth 2 1/2 ft high from pits 24 x 18 x 12 in deep for 1/4 Sec cor

7998 The Corner to Sections, 8. 9. 16 and 17

Valley wet and boggy black soil

This valley can be easily drained by side ditches running into the creek.

Township 32 N Range 26 W. 6th P.M.

North between Sections 8 and 9 va 13° 38' E

1600 Leave valley and enter hills vis E and W.

4000 Deposited Charred Stake raised mound of earth 2 1/2 ft high from pits 24 x 18 x 12 in deep for 1/4 Sec cor

8000 Deposited Charred Stake raised mound of earth 2 1/2 ft high from pits 24 x 18 x 12 in deep for Corner to Sections 4. 5. 8 and 9

Valley land Second rate

Hills Third rate

Township 32 N Range 26 West 6th P.M.

	East on a random line between Sections 4 and 9
	Va 13° 25' E
4000	Set temporary 1/4 Sec Cor
7990	Intersected N and S line 4 links north of the Corner to Sections 3. 4. 8 and 9 from which Corner I run North 89° 58' West on a true line between Sections 4 and 9
	Va 13° 25' E
3995	Deposited Charred Stake raised mound of earth 2 1/2 ft high from pits 24 x 18 x 12 in deep for 1/4 Sec. Cor.
7990	The corner to Sections 4. 5. 8 and 9

Rolling Sand hills

Third rate soil

Township 32 N Range 26 W 6th P.M.

	North between Sections 4 and 5
	Va 13° 40' E
900	Scarp hills and entervalley vis E and W
4000	Deposited Charred Stake raised mound of earth 2 1/2 ft high from pits 24 x 18 x 12 in deep for 1/4 Sec Cor
8068	Intersected the 8th Standard Parallel North 13 Chains and 75 links West of the Standard Corner to Sections 33 and 34
	Deposited Charred Stake raised mound of earth 2 1/2 ft high from pits 24 x 18 x 12 in deep for Corner to Sections 4 and 5

Valley land level

First rate

Township 32 N Range 26 W 6th P.M.

	North between Sections 31 and 32
	va 13° 42' E
4000	Deposited Charred Stake
	raised mound of earth 2½
	ft high from pits 24 x 18
	x 12 in deep for ¼ sec cor
8000	Deposited Charred Stake
	raised mound of earth 2½
	ft high from pits 24 x 18
	x 12 in deep for Corner to Sections
	29. 30. 31 and 32
	High rolling Sand hills
	Third rate

Township 32 N Range 26 W 6th P.M.

	Eastern a random line
	between Sections 29 and 32
	va 13° 21' E
4000	Set temporary ¼ sec cor
8046	Intersected N and S line 7 links
	South of the corner to Sections
	28. 29. 32 and 33 from which
	Corner I run
	South 89° 57' Western a true line
	between Sections 29 and 32
	va 13° 21' E
4023	Deposited Charred Stake
	raised mound of earth 2½ ft
	high from pits 24 x 18 x 12
	in deep for ¼ sec cor:
8046	The corner to Sections 29. 30
	31 and 32
	Surface, High rolling
	Sand hills Third rate

Township 32 N Range 26 W. 6th

	West on an a random line between Sections 30 and 31 Va 13° 21' E
4000	Set temporary 1/4 Secon
7810	Intersected the West Boundary of the Township 12 links North of the corner to Sections 30 and 31 from which Corner I ~~South~~ North 89° 55' E Eastern a true line between Sections 30 and 31 Va 13° 21' E
3810	Deposited Charred Stake raised mound of earth 2 1/2 ft high from pits 24 x 18 x 12 in deep for 1/4 Secon
7810	The corner to Sections 29, 30, 31 and 32
	Thirdrate Sand hills

Township 32 N Range 26 West 6th PM

	North between Sections 29 and 30 Va 13° 40' E
4000	Deposited Charred Stake raised mound of earth 2 1/2 ft high from pits 24 x 18 x 12 in deep for 1/4 Secon
8000	Deposited Charred Stake raised mound of earth 2 1/2 ft high from pits 24 x 18 x 12 in deep for Corner to Sections 19, 20, 29 and 30
	Thirdrate rate Sand hills

Township 32 N Range 26 W. 6th P.M.

	East on a random line between Sections 25 and 29 Va 13° 25' E
1500	Leave hills and enter Valley Vis N.W. and S.E.
4000	Set temporary 1/4 Sec Cor
8530	Intersected N and S line 15 links South of the Corner to Sections 20. 21 28 and 29 from which Corner I run
	South 89° 54' West on a true line between Sections 20 and 29 Va 13° 25' E
4015	Deposited Charred Stake raised mound of earth 2 1/2 ft high from pits 24 x 18 x 12 in deep for 1/4 Sec Cor
8030	The Corner to Sections 19. 20 29 and 30
	Valley Firstrate Hills Thirdrate

Township 32 N Range 26 W. 6th P.M.

	West on a random line between Sections 19 and 30 Va 13° 21' E
4000	Set temporary 1/4 Sec Cor
6200	Leave hills and enter Valley Vis N and S
7817	Intersected The West Boundary of the Township 7 links north of the Corner to Sections 19 and 30 from which Corner I run
	North 89° 57' East on a true line between Sections 19 and 30 Va 13° 21' E
3817	Deposited Charred Stake raised mound of earth 2 1/2 ft high from pits 24 x 18 x 12 in deep for 1/4 Sec Cor
7817	The Corner to Sections 19. 20. 29 and 30
	Valley land Firstrate Land hills Thirdrate

Township 32 N Range 26 W 6th P.M.

	North between Sections 19 and 20
	Va 13° 40' E
4000	Deposited Charred Stake
	raised mound of earth
	2 1/2 ft high from pits
	24 x 18 x 12 in deep for 1/4
	sec cor
7000	Leave hills and enter valley Ves
	N W and S E
8000	Deposited Charred Stake
	raised mound of earth 2 1/2
	ft high from pits 24 x 18 x 12
	in deep for Corner to Sections
	17. 18. 19 and 20
	Valley Firstrate Soil
	Hills Sandy Thirdrate

Township 32 N Range 26 West 6th P.M.

	East on a random line
	between Sections 17 and 20
	Va 13° 21' E
820	Drain Course N.W.
1615	Slough Course N.W.
3500	Leave valley and enter hills Ves
	N and S
4000	Set temporary 1/4 sec cor.
8024	Intersected N and S line 25 links
	South of the Corner to Sections
	16. 17. 20 and 21 from which
	Corner I run
	South 89° 49' West on a true line
	between Sections 17 and 20
	Va 13° 21' E
4012	Deposited Charred Stake
	raised mound of earth
	2 1/2 ft high from pits
	24 x 18 x 12 in deep for
	1/4 sec cor
8024	The Corner to Sections 17. 18. 19 and 20
	Valley Land Firstrate Soil
	Land hills Thirdrate Soil

Township 32 N Range 26 W. 6th P.M.

	Wesson a random line between Sections 18 and 19 va 13° 21' E
3000	Leave Valley and Enter hills bee N & and S W
4000	Set temporary 1/4 sec cor
7831	Intersected N and S line the west Boundary of the Township 11 links South of the Corner to Sections 18 and 19 from which Corner I run South 89° 55' East on a true line between Sections 18 and 19 va 13° 21' E
3831	Deposited Charred Stake raised mound of earth 2 1/2 ft high from pits 24 x 18 x 12 in deep for 1/4 sec cor
7831	The corner to Sections 17, 18, 19 and 20
	Valley land First rate Sand hills Third rate

Township 32 N Range 26 West 6th P.M.

	North between Sections 17 and 18 va 13° 40' E
4000	Deposited Charred Stake raised mound of earth 2 1/2 ft high from pits 24 x 18 x 12 in deep for 1/4 sec cor
8000	Deposited Charred Stake raised mound of earth 2 1/2 ft high from pits 24 x 18 x 12 in deep for Corner to Sections 7, 8, 17 and 18
	Undulating Valley, Black Sandy soil First rate
	July 15th 1875.

Township 32 N Range 26 West 6th PM

	East on a random line between Sections 8 and 17 Va 13° 25' E
4000	Set temporary ¼ sec cor
6690	Slough Course N.E.
6800	Same Slough Course S.E.
8020	Intersected N and S line 14 links South of the Corner to Sections 8.9.16 and 17 From which Corner I run South 89° 54' West on a true line between Sections 8 and 17 Va 13° 25' E
4010	Deposited Charred Stake raised Mound of earth 2½ feet high from pits 24x16 x 12 in deep for ¼ sec cor
8020	The Corner to Sections 7.8.17 and 18

valley-land, level East 40 Chs wet Vogey Second West 40 black Soil

Firstrat. Surface can be drained into the Slough or Crak

Township 32 N Range 26 W. 6th PM

	West on a random line between Sections 7 and 18 Va 13° 21' E
4000	Set temporary ¼ sec cor
7500	Leave valley and enter hills vis N W and S E.
7842	Intersected the West Boundary of the Township 19 links South of the Corner to Sections 7 and 18 From which Corner I run South 89° 52' East on a true line between Sections 7 and 18 Va 13° 21' E
3842	Deposited Charred Stake raised mound of earth 2½ ft high from pits 24x18x12 in deep for ¼ sec cor
7842	The corner to Sections 7.8.17 and 18

valley land Firstrate black Sandy Soil good grass land

Township 32 N Range 27 W. 6th P.M.

North between Sections 7 and 8
Va 13° 40' E

1000 Leave valley and enter hills
Vis E and W

4000 Deposited Charred Stake
raised mound of earth
2½ ft high from pits
24 x 18 x 1 in deep for ¼
Sec Cor

8000 Deposited Charred Stake
raised mound of earth 2½
ft high from pits 24 x 16 x 12
in deep for Corner to Sections
5. 6. 7 and 8

valley level black soil
Firstrate
Hills Secondrate

Township 32 N Range 26 West 6th P.M.

East on a random line
between Sections 5 and 8
Va 13° 21' E

4000 Set temporary ¼ Sec Cor

8012 Intersected ~~the~~ N and S line
11 links North of the Corner
to Sections 4. 5. 8 and 9 from
which corner I run
North 89° 55' West on a true line
between Sections 5 and 8
Va 13° 21' E

4006 Deposited Charred Stake
raised mound of earth 2½
ft high from pits 24 x 18
x 12 in deep for ¼ Sec Cor

8012 The corner to Sections 5. 6.
7 and 8

Third rate Land hills

Township 32 N Range 26 W 6th P.M.

	West on a random line between Sections 6 and 7
	r a 13° 21' E
4000	Set temporary 1/4 Sec. cor
7851	Intersected the West Boundary of the Township 18 links South of the corner to Sections 6 and 7 from which corner I run South 89° 52' East on a true line between Sections 6 and 7
	r a 13° 21' E
3851	Deposited Charred Stake raised mound of earth 2 1/2 ft high from pits 24 x 18 x 12 in deep for 1/4 sec. cor.
7851	The Corner to Sections 5, 6, 7 and 8
	Thirdrate Sand Hills

Township 32 N Range 26 W 6th P.M.

	North between Sections 5 and 6
	r a 13° 40' E
3200	Sieve hills and entervalley
	Ves. E and W
4000	Deposited Charred Stake raised mound of earth 2 1/2 ft high from pits 24 x 18 x 12 in deep for 1/4 sec. cor
8094	Intersected the 8th Standard Parallel North 13 Chains and 65 links West of the Standard Corner to Sections 32 and 33
	Deposited Charred Stake raised mound of earth 2 1/2 ft high from pits 24 x 18 x 12 in deep for corner to Sections 5 and 6
	Valley land, level black Soil, good grass
	Firstrate
	Hills Thirdrate

July 18th 1875.

General Description

This Township is watered in the North part by the North Branch of Harvey Creek which has its source in Section 8

The land surface is rolling sand hills and broad valleys some of which have a rich black sandy loam and produces a luxuriant growth of grass of an excellent quality Some hills good for grazing. Small ponds and sedge marshes, rapidly filling up are frequently found

This Township has no timber

List of Names

A list of the names of the individuals employed to assist in running, measuring or marking the lines and bounds described in the foregoing field notes of Township 32 North of the Base line of Range 26 West of the 6th Principal Meridian showing the respective capacities in which they acted;

Thompson McNabb Chainman
Charles H. Weller Chainman
Noah Baxter Moundman
Edward C. Simmons Moundman
Frank A. Webster Flagman

We hereby certify that we assisted Robert Happy ~~in~~ Deputy Surveyor ~~in sub~~-dividing Township No 32 North of the Base line, Range No. 26 West of the 6th Principal Meridian, and that said Township has been in all respects to the best of our knowledge and belief well and faithfully surveyed and the monuments planted according to the instructions of the Surveyor General, and of dimensions character and marking, and in the manner as specifically described in the foregoing field notes

Thompson McNabb Chainman
Charles H Weller Chainman
Noah Baxter Moundman
Edward C Simmons Moundman
Frank A. Webster Flagman

Subscribed in my presence
and sworn to before me this
9th day of August AD 1875

A. J. Kendall
Clerk Dist Court,

Robert Harvey Deputy
Surveyor do solemnly
swear, that in pursuance
of a joint contract No 88 wherein
Nicholas J Paul and
Robert Harvey are con
tractors with E. E. Cunningham
Surveyor General for
the District of Nebraska
and Iowa bearing date the
17th day of April 1875
I have well faithfully and
truly in my own proper
person and in strict conform
ity to the Instructions furnished
by the Surveyor General, the
Surveying manual and the
Laws of the United States
Surveyed all those parts or portions Township No 32
North of the Base Line of
Range 26 West of the 6th
Principal Meridian in
Nebraska as are repre-
sented in the foregoing
field notes as having been

been surveyed under my direction and I do further solemnly swear that all the corners of said survey have been established and perpetuated in strict accordance with the Surveying Manual Printed Instructions and Special Instructions of the Surveyor General of dimensions character construction and marking and in the manner as specifically described in the foregoing field notes and that the foregoing are the true and original field notes of such survey.

Robert Harvey

Subscribed in my presence and sworn to before me this 9th day of Sept 1875

A. S. Kendall
Clk Dist Ct.

Surveyor Generals Office
Plattsmouth Neb. April 15th 1876.

The foregoing field notes of the survey of the Subdivision Lines of Township No 32 North of the Base Line, of Range No 26 West of the 6th Principal Meridian in the State of Nebraska executed by Robert Harvey Deputy Surveyor under joint contract No. 88 dated April 17th 1875 in the month of July 1875 having been critically examined, the necessary corrections and explanations made, the said field notes and the surveys they describe are hereby approved.

Jno. A. Clark.
Surveyor General

General Land Office • Original Field Notes

Book Number

501

The images in this file are photographs of the notes of the original surveys of the State of Nebraska on file in the Office of the Nebraska State Surveyor located in Lincoln, Nebraska.

The original surveys in Nebraska began in the mid 1850's and were completed in the mid 1880's. The Nebraska office of the Surveyor General was closed June 30, 1886.