General Land Office • Original Field Notes

Book Number

502

The images in this file are photographs of the notes of the original surveys of the State of Nebraska on file in the Office of the Nebraska State Surveyor located in Lincoln, Nebraska.

The original surveys in Nebraska began in the mid 1850's and were completed in the mid 1880's. The Nebraska office of the Surveyor General was closed June 30, 1886.

Field Notes
of
The Survey & Subdivision
of
Township No 33 North
of
Range 26 West
In
Nebraska

Executed
By Fred M Dorrington deputy
Surveyor under Joint Contract
91. dated May 31st 1875

Survey
Commenced Aug 10th 1875
Completed " 15th 1875

List of Names
A list of the Names of the
individuals employed
to assist in the Survey
of said Township
B. S Walker Chainman
George Hathaway "
Thos Skinner Mountaman

E. R. Sprague Mounelman
W. C. Miller Flagman

Town 33 Range 26 W.

Index Diagram

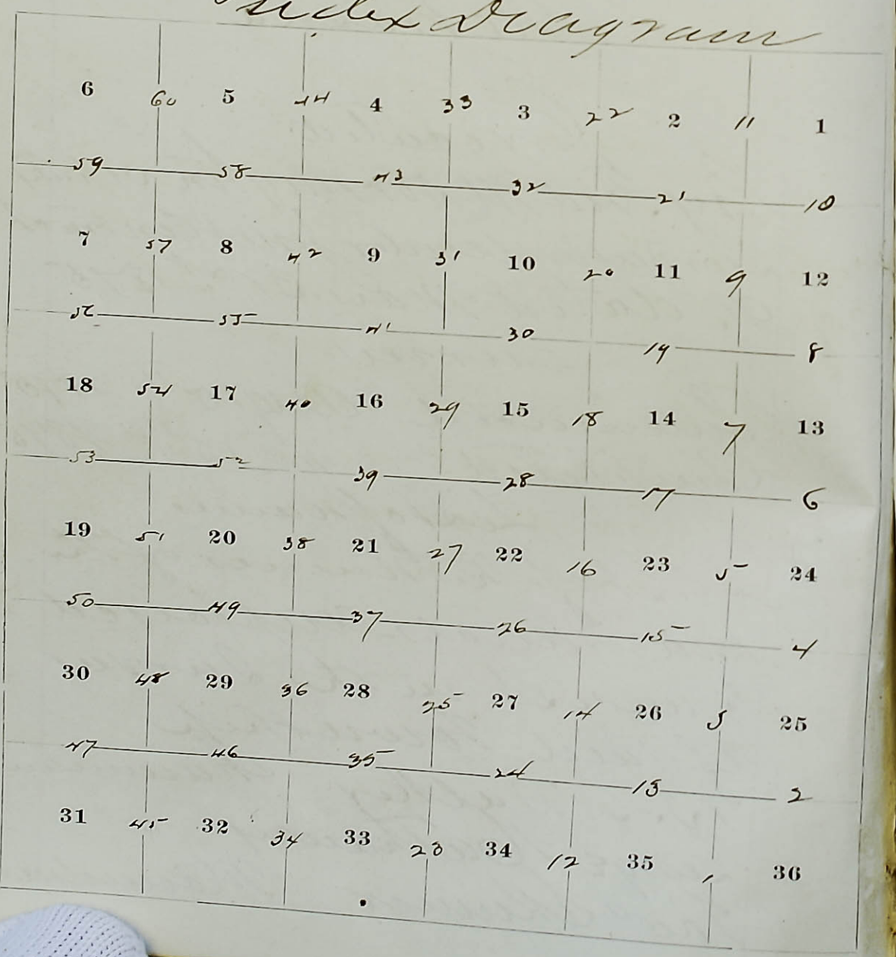

To determine the proper adjustment of my Compass for Subdividing Town 33 North of base line Range 26 West. I begin at the Cor to Townships 33 North Ranges 25 & 26 West on 8th Standard Pl N & run North on a blank line along East boundary of Sec 36.

Va 13" 40' E

40.06 To Gr Sec Cor
80.05 To Cor to Sec 25 & 36.

To retrace this line or run Parallel thereto my Compass is in proper adjustment

T33N Range 26

North Cor Sec. 35 & 36
Val 3° 40' E

40.00 Set post 2 x 3 in x 4 ft 1 ft
deep deposited charred
Stake raised Mound
2 ft high from pits 18 x
24 x 12 in for Gp sec cor

80.00 Set post 3 in x 3 in x 4 ft 1 ft
deep deposited charred
Stake raised Mound
3 ft high from pits 18 x
24 x 12 in for Cor to sec.
25. 26. 35 & 36
Sand hills 3 rate

T33N Range 26 W

East on random line Cor
Sec. 25 & 36
Val 3° 40' E

40.00 Post for temporary Gp Cor
80.06 Intersect East boundary
14 lks South of Cor to
Sec. 25 & 36 from
Which Cor Iron
S 89° 54' West on true line
Cor Sec. 25 & 36
Val 3° 40' E

40.03 Set post 2 x 3 in x 4 ft 1 ft
deep deposited charred
Stake raised Mound
2 ft high from pits 18 x
24 x 12 in for Gp sec cor

80.06 Cor to sec. 25. 26. 35 & 36
Sand hills 3 rate

T33N Range 26W

North bet Sec.s 25 & 26
Val 3° 40' E

40.00 Set post 2 x 3 in x 4 ft 1 ft
deep deposited charred
Stake raised Mound
7 ft high from pits 18 x
24 x 12 in for Gr Sec Cor

80.00 Set post 3 in x 3 in x 4
ft 1 ft deep deposited
charred Stake raised
Mound 3 ft high
from pits 18 x 24 x 12
for Cor to Sec.s 23.24
25 & 26
Sand hills 3° rate

T33N. Range 26W

East on random line
bet Sec.s 24 & 25
Val 3° 40' E

40.00 Post for temporary Gr Cor
80.17 Intersect East boundary
40 lks South of Cor to
Sec.s 24 & 25 from
which Cor I run
S 89° 43' West on true line
bet Sec.s 24 & 25
Val 3° 40' E

40.08 Set post 2 x 3 in x 4 ft 1 ft
deep deposited charred
Stake raised Mound
7 ft high from pits 18 x
24 x 12 in for Gr Sec Cor

80.17 Cor to Sec.s 23.24.25 & 26
Sand hills 3° rate

T33N Range 26W

North bet Sec.s 23 & 24
Val 3° 40' E

40.00 Set post 2 x 3 in x 4 ft 1 ft deep deposited charred stake raised Mound 2 ft high from pits 18 x 24 x 12 in for Gr sec cor

80.00 Set post 3 in x 3 in x 4 ft 1 ft deep deposited charred stake raised Mound 3 ft high from pits 18 x 24 x 12 in for Cor to sec.s 13. 14. 23 & 24
Sand hills 3 rate

T33N. Range 26W

East on random line bet Sec.s 13 & 24
Val 3° 40' E

40.00 Post for temporary Gr Cor

80.11 Intersect East boundary 16 lks North of Cor to sec.s 13 & 24 from which I run
N 89° 53' West on true line bet Sec.s 13 & 24
Val 3° 40' E

40.05 Set post 2 x 3 in x 4 ft 1 ft deep deposited charred stake raised Mound 2 ft high from pits 18 x 24 12 in for Gr sec cor

80.11 Cor to sec.s 13. 14. 23 & 24
Sand hills 3 rate

T33N Range 26 W

North Bet Sec^s 13 & 14
Va 13° 40' E

40.00 Set post 2 x 3 in x 4 ft 1 ft deep deposited charred Stake raised Mound 2 ft high from pits 18 x 24 x 12 in for gr sec cor

80.00 Set post 3 in x 3 in x 4 ft 1 ft deep deposited charred Stake raised Mound 3 ft high from pits 18 x 24 x 12 in for Cor to Sec^s 11. 12. 13 & 14

Sand hills 3 rate

T33N Range 26 W

East on random line
Bet Sec^s 12 & 13
Va 13° 40' E

40.00 Fast for temporary gr Cor

80.34 Intersect East boundary 28 lks South of Cor to Sec^s 12 & 13 from which Cor I run

S 89° 48' West on true line
Bet Sec^s 12 & 13
Va 13° 40' E

40.17 Set post 2 x 3 in x 4 ft 1 ft deep deposited charred Stake raised Mound 2 ft high from pits 18 x 24 x 12 for gr sec cor

80.34 Cor to Sec^s 11. 12. 13. & 14

Sand hills 3 rate

T33N Range 26W

North bet Secs 11 & 12
Va 13° 40' E

40.00 Set post 2 x 3 in x 4 ft 1 ft
deep deposited charred
Stake raised Mound
3 ft high pom pits 18 x
24 x 12 in for Gp Sec Cor

80.00 Set post 3 in x 3 in x 4 ft 1 ft
deep deposited charred
Stake raised Mound
3 ft high pom pits 18 x
24 x 12 in for Cor to Secs
1. 2. 11 & 12
Sand hills 3rd rate

T33N Range 26W

East on random line bet
Secs 1 & 12
Va 13° 40' E

40.00 Post for temporary Gp Cor
80.22 Intersect East boundary
14 chs South of Cor to
Secs 1 & 12 pom
which Cor brun
S 89° 54' West on true
line bet Secs 1 & 12
Va 13° 40' E

40.11 Set post 2 x 3 in x 4 ft 1 ft
deep deposited charred
Stake raised Mound
3 ft high pom pits 18 x
24 x 12 in for Gp Sec Cor

80.22 Cor to Secs 1. 2. 11 & 12
Sand hills 3rd rate

T 33 N Range 26 W

North on random line
Cet Sec^d 1 & 2
Vol 3° 40' E
40.00 Post for temporary Gp Cor
46.00 Sandy Drain S.W.
80.76 Intersect North boundary
15 lks West of Corto
Sec^d 1 & 2 from
Which I run
16 West on true line Cet.
Sec^d 1 & 2
Vol 3° ~~43~~ 40' E
40.76 Set post 2 x 3 in x 4 ft 1 ft
deep deposited Charred
Stake raised Mound
2 ft high from pits
18 x 24 x 12 in for Gp Cor
80.76 Corto Sec^d 1. 2. 11 & 12
Sand hills 3 rate
Aug 10th

T 33 N Range 26 W

North Cet Sec^d 34 & 35
Vol 3° 40' E
40.00 Set post 2 x 3 in x 4 ft 1 ft
deep deposited Charred
Stake raised Mound
2 ft high from pits 18 x 24
x 12 in for Gp Sec Cor
43.00 Drain W.W.
47.00 Enter Sand Bluff S.E.
& N. & N.E.
69.00 Enter low lands West.
72.00 Enter Bluff again N.E.
80.00 Set post 3 in x 3 in x 4 ft
1 ft deep deposited
Charred Stake raised
Mound 3 ft high from
pits 18 x 24 x 12 in for
Corto Sec^d 26 27. 34 & 35
Sand hills 3 rate

T33N Range 26 W.

Easton random line bet. Sec.s 26 & 35
Val 3° 40' E
31.50 Leave Sand bluff N. & S.E.
Enter rolling sand hills
40.00 Set post for temporary Gr Sec Cor
58.00 Drain North
79.64 Intersect N & S line 32 lks North of Cor to Sec.s 25. 26. 35 & 36 from which I run
N 89° 46' West on true line bet Sec.s 26 & 35
Val 3° 40' E
39.82 Set post 2 x 3 in x 4 ft 1 ft deep deposited charred Stake raised Mound 2 ft high from pits 18 x 24 x 12 in for Gr Sec Cor
79.64 Cor to Sec.s 26. 27. 34 & 35
Sandhills Brate

T33N Range 26 W

North bet Sec.s 26 & 27
Val 3° 40' E
34.00 Leave Sand bluff East
37.00 Drain N E
40.00 Set post 2 x 3 in x 4 ft 1 ft deep deposited charred Stake raised Mound 2 ft high from pits 18 x 24 x 12 in for Gr Cor
80.00 Set post 3 in x 3 in x 4 ft 1 ft deep deposited Charred Stake raised Mound 3 ft high from pits 18 x 24 x 12 in for Cor to Sec.s 22. 23. 26 & 27
Sandhills Brate

T33N Range 26

Easton random line
Cet Sec^s 23 & 26
Va 13° 40' E

21.00 Enter Valley North
29.00 Leave Same "
40.00 Set post for temporary Gr Cor
79.68 Inter Sect N & S line 12
lks North of Cor to Sec^s
23. 24. 25 & 26 from
which Cor I run
N 89° 55' West on true line
Cet Sec^s 23 & 26
Va 13° 40' E
39.84 Set post 2 x 3 in x 4 ft 1 ft
deep deposited Charred
Stake raised Mound
2 ft high from pits 18 x
24 x 12 in for Gr Sec Cor
79.68 Cor to Sec^s 22. 23. 26 & 27
Sand hills 3rd rate

T33N Range 26

North Cet Sec^s 22 & 23
Va 13° 40' E
40.00 Set post 2 x 3 in x 4 ft 1 ft
deep deposited Charred
Stake raised Mound
2 ft high from pits 18 x
24 x 12 in for Gr Sec Cor
80.00 Set post 3 x 3 in x 4 ft 1 ft
deep deposited Charred
Stake raised Mound
2 ft high from pits 18 x 24
x 12 in for Cor to Sec^s
14. 15. 22 & 23.
Land sand hills 3rd rate

T33N Range 26 W

East on random line bet
Sec. 14 & 23
Val 3° 40' E
20.00 Enter Valley & brush N & S.
40.00 Set post for temporary gp cor
65.00 Leave Valley N. & S.W.
79.78 Intersect N & S line 8 chs
South of Cor to Sec. 13.
14. 23 & 24 from which
Cor Drum
S 89° 57' West on true line
bet Sec. 14 & 23
Val 3° 40' E
39.89 Set post 2 x 3 in x 4 ft 1 ft
deep deposited charred
Stake raised Mound
2 ft high from pits 18 x
24 x 12 in for gp sec cor
79.78 Cor to Sec. 14. 15. 22 & 23
Sand hills 3 rate
Valley Sandy 3 rate

T33N Range 26 W

North bet Sec. 14 & 15
Val 3° 40' E
40.00 Set post 2 x 3 in x 4 ft 1 ft
deep deposited charred
Stake raised Mound
2 ft high from pits 18 x
24 x 12 in for gp sec cor
72.00 Drain S.W.
80.00 Set post 3 in x 3 in x 4 ft
1 ft deep deposited
charred Stake raised
Mound 2 ft high from
pits 18 x 24 x 12 in for
Cor to Sec. 10. 11. 14
& 15
Sand hills 3 rate

T33n Range 26 W

East on random line
Cut Sec.s 11 & 14
Va 13° 40' E

24.50 Enter Valley N & S & brush
40.00 Post for temporary Gp Cor
55.00 Leave Valley N & S
79.83 Intersect N & S line 19
lks North of Cor to sec.s
11. 12. 13 & 14 from
which Cor Drain
N 89° 52 West on true
line Cut Sec.s 11 & 14
Va 13° 40' E
39.91 Set post 2 x 3 in x 4 ft 1 ft
deep deposited Charred
Stake raised Mound
2 ft high from pits
18 x 24 x 12 in for
Gp sec Cor
79.83 Cor to sec.s 10. 11. 14 & 15
Sand hills 3 rate
Valley Sandy 3 rate

T33n Range 26

North Cut Sec.s 10 & 11
Va 13° 40' E
31.30 Drain S. W.
40.00 Set post 2 x 3 in x 4 ft 1 ft
deep deposited Charred
Stake raised Mound
2 ft high from pits 18 x
24 x 12 in for Gp sec Cor
80.00 Set post 3 in x 3 in x 4 ft
1 ft deep deposited
Charred Stake raised
Mound 2 ft high from
pits 18 x 24 x 12 in
for Cor to sec.s 2. 3
10 & 11
Sand hills 3 rate

T 33 N Range 26 W

	East on random line bet Sec^s 2 & 11 Va 13" 40' E
40.00	Post for temporary gr Cor
56.00	Drain S.W.
79.70	Intersect N & S line 9 chs South of Corto Sec^s 1. 2. 11 & 12 from which Cor Drain
	S 89" 56 West on true line bet Sec^s 2 & 11 Va 13" 40' E
39.85	Set post 2 x 3 in x 4 ft 1 ft deep deposited Charred Stake raised Mound 1 ft high from pits 18 x 24 x 12 in for gr sec Cor
79.70	Corto sec^s 2. 3. 10 & 11 Sand hills 3^d rate

T 33 N Range 26 W

	North on random line bet Sec^s 2 & 3 Va 13" 40' E
40.00	Post for temporary gr Cor
71.00	Enter level land S.W. N.E.
79.61	Intersect North boundary 60 chs East of Corto Sec^s 2 & 3 from which Drain
	S 26' East on true line bet Sec^s 2 & 3 Va 13" 40' E
39.61	Set post 2 x 3 in x 4 ft 1 ft deep deposited Charred Stake raised Mound 1 ft high from pits 18 x 24 x 12 in for gr Cor
79.61	Corto sec^s 2. 3. 10 & 11 Sand hills 3^d rate

Aug 11th 1875

T 33 N Range 26

North bet Secs. 33 & 34
Val 3° 40' E

40.00 Set post 2 x 3 in x 4 ft 1 ft deep deposited charred stake raised mound 3 ft high pom pits 18 x 24 x 12 in for Gr sec cor

56.40 Drain N E

64.50 Drain E pom N.W.

80.00 Set post 3 in x 3 in x 4 ft 1 ft deep deposited charred stake raised mound 3 ft high pom pits 18 x 24 x 12 in for Cor to Secs. 27. 28. 33 & 34

Sand hills 3 rate

T 33 N Range 26

East on random line bet Secs. 27 & 34
Val 3° 40' E

22.00 Drain N E

23.50 Enter Valley

36.00 Leave same & Drain N W

40.00 Post for temporary Gr Cor

74.50 Enter bluff sand N & S

80.29 Intersect N & S line at Cor to Secs. 26 27. 34 & 35 pom which Cor Drain

West on true line bet Secs. 27. & 34.
Val 3° 40' E

40.14 Set post 2 x 3 in x 4 ft 1 ft deep deposited charred stake raised mound 3 ft high pom pits 18 x 24 x 12 in for Gr sec cor

80.29 Cor to Secs. 27. 28. 33 & 34

Sand hills 3 rate

Town 33 N Range 26

North Cor Secs 27 & 28
Val 3° 40' E

40.00 Set post 2 x 3 in x 4 ft 1 ft deep deposited charred Stake raised Mound 2 ft high from pits 18 x 24 x 12 in for gr Sec Cor

80.00 Set post 3 in x 3 in x 4 ft 1 ft deep deposited charred Stake raised Mound 3 ft high from pits 18 x 24 x 12 in for Cor to Secs 21. 22 27. & 28

Sand hills 3 rate

T 33 N Range 26 W

East on random line Cor Secs 22 & 27
Val 3° 40' E

32.00 Enter Valley N W & S W

40.00 Post for temporary Cor

44.00 Leave Valley N & S E

80.33 Intersect N & S line 36 lks south of Cor to Secs 22 23. 26 & 27 from which Cor Iron

S 89° 45' West on true line Cor Secs 22 & 27
Val 3° 40' E

40.16 Set post 2 x 3 in x 4 ft 1 ft deep deposited charred Stake raised Mound 2 ft high from pits 18 x 24 x 12 in for gr Sec Cor

80.33 Cor to Secs 21. 22. 27 & 28

Sand hills 3 rate

T33N Range 26 W

North Cor Secs 21 & 22
Vas 3° 40' E

40.00 Set post 2 x 3 in x 4 ft 1 ft
deep deposited Charred
Stake raised Mound
2 ft high pom pits
18 x 24 x 12 in for Gr.
Sec Cor

45.00 Enter Valley of wide drain
West

51.50 Leave Same

80.00 Set post 3 in x 3 in x 4 ft
1 ft deep deposited
Charred Stake raised
Mound 3 ft high
pom pits 18 x 24 x 12
in for Cor to Secs
15. 16. 21 & 22
Sand hills 3 rate

T33N Range 26 W

East on random line Cor
Secs 15 & 22
Vas 3° 40' E

33.75 Enter Valley N W & South

40.00 Post for temporary Gr Cor

57.00 Leave Valley N. E & S. W.

80.44 Intersect N & S line 16
lks South of Cor to Secs
14. 15. 22 & 23 from
which I run
S 89° 53 West on true line
Cor Secs 15 & 22
Va 13° 40' E

40.22 Set post 2 x 3 in x 4 ft 1 ft deep
deposited Charred Stake
raised Mound 2 ft
high pom pits 18 x 24 x 12
for Gr Sec Cor

80.44 Cor to Secs 15. 16. 22 & 21
Sand hills 3 rate

T33N Range 26 W

North bet Secs 15 & 16
Val 3" 40' E

40.00 Set post 2 x 3in x 4 ft 1 ft
deep deposited
Charred Stake raised
Mound 2 ft high
pom pits 18 x 24 x 12
in for gr sec cor

80.00 Set post 3in x 3in x 4 ft
1 ft deep deposited
Charred Stake raised
Mound 3 ft high
pom pits 18 x 24 x 12
in for Cor to Secs
9. 10. 15 & 16
Sand hills 3 rate

T33N Range 26 W

Eastern random line
bet Secs 10 & 15
Val 3" 40' E

40.00 Post for temporary gr Cor
53.20 Drain South
80.16 Intersect N & S line 7 chs
South of Cor to Secs 10
11. 14 & 15 from which
Cor I run
S 89° 57' West on true line
bet Secs 10 & 15
Val 3" 40' E

40.08 Set post 2 x 3in x 4 ft 1 ft
deep deposited Charred
Stake raised Mound
2 ft high pom pits
18 x 24 x 12 in for gr
sec cor

80.16 Cor to Secs 9 10 15 & 16
Sand hills 3 rate

T 33 N Range 26

North bet Sec.s 9 & 10
Val 3° 40' E
30.40 Enter Valley N E & S W
40.00 Set post 2 x 3 in x 4 ft 1 ft deep deposited charred stake raised mound 2 ft high from pits 18 x 24 x 12 in for gr sec cor
58.00 Drain S.W.
80.00 Set post 3 in x 3 in x 4 ft 1 ft deep deposited charred stake raised mound 3 ft high from pits 18 x 24 x 12 for Cor to sec.s 3. 4. 9 & 10
Land sandy 3 rate

T 33 N Range 26.

East on random line bet Sec.s 3 & 10
Val 3° 40' E
14.00 Drain South soon S.W.
40.00 Post for temporary gr cor
43.20 Enter sand hills N.E. & S.W.
80.03 Intersect N & S line at Cor to sec.s 2. 3. 10 & 11 from which cor drum
West on true line bet Sec.s 3 & 10
Val 3° 40' E
40.01 Set post 2 x 3 in x 4 ft 1 ft deep deposited charred stake raised mound 2 ft high from pits 18 x 24 x 12 in for gr sec cor
80.03 Cor to sec.s 3. 4. 9 & 10
Land sandy 3 rate

T33N Range 26

North on random line
bet Sec^d 3 & 4
Vol 3" 40' E

40.00 Post for temporary gr Cor
79.82 Intersect North boundary
53 Lks East of Cor to
Sec^d 3 & 4 from which
Cor I run
S 23' East on true line
bet Sec^d 3 & 4
Vol 3" 40' E
39.82 Set post 2 x 3 in x 4 ft 1 ft
deep deposited charred
Stake raised Mound
2 ft high from pits
18 x 24 x 12 in for gr
Sec Cor
79.82 Cor to Sec^d 3. 4. 9 & 10
Land Sandy 3^d rate
Aug 12th

T33N Range 26

North bet Sec^d 32 & 33
Vol 3" 40' E
24.55 Enter Sand hills N. W. & S. E.
40.00 Set post 2 x 3 in x 4 ft 1 ft
deep deposited charred
Stake raised Mound
2 ft high from pits 18 x
24 x 12 in for gr Sec Cor
80.00 Set post 3 in x 3 in x 4 ft
1 ft deep deposited
charred Stake raised
Mound 3 ft high from
pits 18 x 24 x 12 in for
Cor to Sec^d 28. 29
32 & 33
Sandhills 3^d rate

T33N Range 26 W

	East on random line bet Sec.s 28 & 33 Val 3° 40' E
40.00	Post for temporary gr Cor
50.20	Drain S E Soon East
79.78	Intersect N & S line 19 ch South of Cor to Sec.s 27. 28. 33 & 34 from which I run
	S 89° 52' West on true line bet Sec.s 28 & 33 Val 3° 40' E
39.89	Set post 2 x 3 in x 4 ft 1 ft deep deposited charred stake raised Mound 2 ft high from pits 18 x 24 x 12 in for gr sec cor
79.78	Cor to Sec.s 28. 29. 32 & 33 Sand hills 3rd rate

T33N Range 26 W

	North bet Sec.s 28 & 29 Val 3° 40' E
26.45	Enter Valley N. E. & S. W.
40.00	Set post 2 x 3 in x 4 ft 1 ft deep deposited charred stake raised Mound 2 ft high from pits 18 x 24 x 12 in for gr sec cor
80.00	Set post 3 in x 3 in x 4 ft 1 ft deep deposited charred stake raised Mound 3 ft high from pits 18 x 24 x 12 in for Cor to Sec.s 20. 21. 28 & 29
	Sand hills 3rd rate
	Valley Sandy 3rd rate

T33N Range 26 W

		East on random line bet Sec^s 21 & 28 Val 3° 40' E
2	17.70	Enter Sandhills N.E. & L.W.
4	40.00	Post for Temporary Gr Cor
5	79.88	Intersect N & S line 57 lks South of Cor to Sec^s 21. 22. 27. & 28 from which I run
7		S 89° 36' West on true line bet Sec^s 21 & 28 Val 3° 40' E
3	39.94	Set post 2 x 3 in x 4 ft 1 ft deep deposited Charred Stake raised Mound 2 ft high from pits 18 x 24 x 12 in for Gr Sec Cor
	79.88	Cor to Sec^s 20. 21. 28 & 29
1		Sandhills Zo rate
		Valley Sandy Zo rate

T33N Range 26 W

	North bet Sec^s 20 & 21 Val 3° 40' E
31.20	Drain N.E.
40.00	Set post 2 x 3 in x 4 ft 1 ft deep deposited Charred Stake raised Mound 2 ft high from pits 18 x 24 x 12 in for Gr Sec Cor
80.00	Set post 3 in x 3 in x 4 ft 1 ft deep deposited Charred Stake raised Mound 3 ft high from pits 18 x 24 x 12 in for Cor to Sec^s 16. 17. 20 & 21
	Valley Sandy Zo rate

T33N Range 26W

East on random line bet
Sec. 16 & 21
Val 3° 40' E

14.00 Drain N
39.28 Leave Valley N & S E
40.00 Set post for temporary gr. cor
79.90 Intersect N & S line
23 lks North of Cor
to Sec. 15. 16. 21 & 22
from which Drain
N 89° 50' West on true line
bet Sec. 16 & 21
Val 3° 40' E
39.95 Set post 2 x 3 in x 4 ft 1 ft
deep deposited charred
Stake raised Mound
2 ft high from pits
18 x 24 x 12 in for Gr
sec cor
79.90 Cor to Sec. 16. 17. 20 & 21
Valley sandy 3° rate
Sand hills 3° rate

T33N Range 26W

North bet Sec. 16 & 17
Val 3° 40' E

19.45 Drain N E
40.00 Set post 2 x 3 in x 4 ft 1 ft
deep deposited charred
Stake raised Mound
2 ft high from pits 18 x
24 x 12 in for Gr sec cor
44.60 Leave Valley N. E. & S. W.
80.00 Set post 3 in x 3 in x 4 ft 1 ft
deep deposited charred
Stake raised Mound
3 ft high from pits 18 x 24
12 in for Cor to Sec.
8. 9. 16 & 17
Valley sandy 3° rate
Sand hills 3° rate

T33N Range 26W

East on random line bet Sec.s 9 & 16
Va 13° 40' E

32.00 Enter Valley N E & S W
40.00 Post for temporary gr cor
49.00 Leave Valley enter sand hills N.E. & S.W.
79.82 Intersect N & S line 48 lks North of Cor to Sec.s 9. 10. 15 & 16 from which Cor I run
N 89° 39' West on true line bet Sec.s 9 & 16
Va 13° 40' E
39.91 Set post 2 x 3 in x 4 ft 1 ft deep deposited Charred Stake raised Mound 2 ft high from pits 18 x 24 x 12 in for gr sec cor
79.82 Cor to Sec.s 8. 9. 16 & 17
Sand hills 3 rate
Valley 3 rate

T33N Range 26W

North bet Sec.s 8 & 9
Va 13° 40' E

16.00 Enter rolling sand hills W. & N.E.
40.00 Set post 2 x 3 in x 4 ft 1 ft deep deposited Charred Stake raised Mound 2 ft high from pits 18 x 24 x 12 in for gr sec cor
80.00 Set post 3 in x 3 in x 4 ft 1 ft deep deposited Charred Stake raised Mound 3 ft high from pits 18 x 24 x 12 in for Cor to Sec.s 4. 5. 8 & 9
Sand hills 3 rate

T33N Range 26W

	East on random line bet Sec.s 4 & 9 Va 13° 40' E
40.00	Leave sand hills enter wide level Valley N & S & here
	Set post for temporary gr cor
79.94	Intersect N & S line 7 chs North of Cor to sec.s 3. 4 9 & 10 from which I run
	N 89° 57' West on true line bet Sec.s 4 & 9 Va 13° 40' E
39.97	Set post 2 x 3 in x 4 ft 1 ft deep deposited charred stake raised Mound 7 ft high pom pits 18 x 24 x 12 in for gr sec cor
79.94	Cor to sec.s 4. 5. 8 & 9 Sand hills 3rd rate Valley 3rd rate

T33N Range 26W

	North on random line bet Sec.s 4 & 5 Va 13° 40' E
40.00	Post for temporary gr cor
46.65	Leave sand hills enter level land N & S W
80.48	Intersect North boundary 7 chs East of Cor to sec.s 4 & 5 from which I run
	S 9' East on true line bet Sec.s 4 & 5 Va 13° 40' E
40.48	Set post 2 x 3 in x 4 ft 1 ft deep deposited charred stake raised Mound 7 ft high pom pits 18 x 24 x 12 in for gr sec cor
80.48	Cor to sec.s 4. 5. 8. & 9 Sand hills 3rd rate Aug 13th

F33n Range 26 W

North bet Sec.s 31 & 32
Val 3° 40' E

40.00 Set post 2 x 3 in x 4 ft 1 ft
deep deposited charred
Stake raised Mound
2 ft high from pits 18
24 x 12 in for gr sec cor

80.00 Set post 3 in x 3 in x 4 ft
1 ft deep deposited
charred Stake raised
Mound 2 ft high from
pits 18 x 24 x 12 in
for Cor to sec.s
29. 30. 31 & 32
Level Sandy 3 rate

F33n Range 26 W

East on random line bet
Sec.s 29 & 32
Val 3° 40' E

31.00 Drain N E
40.00 Post for temporary gr cor
64.00 Leave level land enter
Sand hills N E & S E
80.14 Intersect N & S line 48
lks North of Cor to sec.s
28. 29. 32 & 33 from
which Cor I run
N 89° 39' West on true line
bet Sec.s 29 & 32
Val 3° 40' E

40.07 Set post 2 x 3 in x 4 ft 1 ft
deep deposited charred
Stake raised Mound
2 ft high from pits 18 x
24 x 12 in for gr sec cor

80.14 Cor to sec.s 29. 30. 31 & 32
Land Sandy 3 rate

T 33 N Range 26 W

	West on random line bet Sec.s 30 & 31 Va 13" 40' E
38.00	Enter rolling sand hills N & S.W.
40.00	Post for temporary Qr Cor
80.42	Intersect West boundary at Cor to Sec.s 30 & 31 from which I run
	East on true line bet Sec.s 30 & 31. Va 13" 40' E
40.42	Set post 2 x 3 in x 4 ft 1 ft deep deposited Charred Stake raised Mound 2 ft high pom pits 18 x 24 x 12 in for Qr Sec Cor
80.42	Cor to Sec.s 29. 30. 31. & 32 Land Sandy 3rd rate

T 33 N Range 26 W

	North bet Sec.s 29 & 30 Va 13" 40' E
22.50	Enter Valley N & S.W.
40.00	Set post 2 x 3 in x 4 ft 1 ft deep deposited Charred Stake raised Mound 2 ft high pom pits 18 x 24 x 12 for Qr Sec Cor
80.00	Set post 3 in x 3 in x 4 ft 1 ft deep deposited Charred Stake raised Mound 3 ft high pom pits 18 x 24 x 12 in for Cor to Sec.s 19. 20. 29 & 30
	Sandy rolling 3rd rate

F33N Range 26W

East on random line
bet Sec. 20 & 29
Val 3" 40' E

40.00 Post for temporary gr Cor
42.35 Enter Valley N.E. & S.W.
63.20 Drain N E
80.25 Intersect N & S line 5 ch
North of Cor to Sec. 20
21, 28 & 29 from which
Drain
N 89° 58' West on true line
bet Sec. 20 & 29
Val 3" 40' E
40.12 Set post 2 x 3 in x 4 ft 1 ft
deep deposited Chorn
Stake raised Mound
1 ft high from pits 18 x
24 x 12 in for gr sec cor
80.25 Cor to Sec. 19. 20. 29 & 30
Land Sand hills 3 rate
" Valley 3 rate

F33N Range 26W

West on random line bet
Sec. 19 & 30
Val 3" 40' E
40.00 Post for temporary gr Cor
80.72 Intersect west boundary
24 chs North of Cor to
Sec. 19 & 30 from which
Cor Drain
N 89° 50' East on true line
bet Sec. 19 & 30
Val 3" 40' E
40.72 Set post 2 x 3 in x 4 ft 1 ft
deep deposited Chorn
Stake raised Mound
1 ft high from pits 18 x
24 x 12 in for gr sec cor
80.72 Cor to Sec. 19. 20. 29 & 30
Land Sand hills 3 rate

Town 33 N Range 26

North bet Sec.s 19 & 20
Va 13" 40' E

40.00 Set post 2 x 3 in x 4 ft 1 ft deep deposited charred stake raised Mound 2 ft high from pits 18 x 24 x 12 in for gr sec cor

80.00 Set post 3 in x 3 in x 4 ft 1 ft deep deposited charred stake raised Mound 3 ft high from pits 18 x 24 x 12 in for Cor to sec.s 17. 18. 19. & 20
Sand hills 3rd rate

T 33 N Range 26 W

East on random line bet Sec.s 17 & 20
Va 13" 40' E

27.00 Enter Valley N. & S.
40.00 Set post for Temporary gr Cor
80.10 Intersect N & S line at Cor to sec.s 16. 17. 20 & 21 from which Cor I run
West on true line bet Sec.s 17 & 20
Va 13" 40' E

40.05 Set post 2 x 3 in x 4 ft 1 ft deep deposited charred stake raised Mound 2 ft high from pits 18 x 24 x 12 for gr sec Cor

80.10 Cor to sec.s 17. 18. 19 & 20
Sand hills 3rd rate

T33N Range 26 W

Weston random line bet. Sec.s 18 & 19
Val 3° 40' E

40.00 Set post for temporary gp co
80.56 Intersect West boundary at Cor to Sec.s 18 & 19 from which I run
East on true line bet Sec.s 18 & 19
Val 3° 40' E

40.56 Set post 2 x 3 in x 4 ft 1 ft deep deposited charred stake raised mound 2 ft high from pits 18 x 24 x 12 in for gp sec cor
80.56 Cor to Sec.s 17. 18. 19 & 20
Sand hills 3 rate

T33N Range 26 W

North bet Sec.s 17 & 18
Val 3° 40' E

40.00 Set post 2 x 3 in x 4 ft 1 ft deep deposited charred stake raised mound 2 ft high from pits 18 x 24 x 12 in for gp sec cor
80.00 Set post 3 x 3 in x 4 ft 1 ft deep deposited charred stake raised mound 3 ft high from pits 18 x 24 x 12 in for Cor to Sec.s 7. 8. 17 & 18
Sand hills 3 rate
Aug 14th 1875

T33N Range 26

Eastonrandom line bet
Secs. 8 & 17
Va 13° 40' E

18.20 Enter Valley of Wide Drain
N.W.

36.00 Drain NW

40.00 Post for Temporary gr cor

80.09 Intersect N & S line 21
lks South of Cor to Secs.
8.9.16. & 17. from which
I run
S89° 51' Westontrue line
bet Secs. 8 & 17
Va 13° 40' E

40.04 Set post 2 x 3 in x 4 ft 1 ft deep
deposited charred stake
raised Mound 2 ft
high from hits 18 x 24 x
12 in for gr sec cor

80.09 Cor to Secs. 7.8.17 & 18
Sand hills 3 rate
Valley sandy 3 rate

T33N Range 26

Westonrandom line bet
Secs. 7 & 18
Va 13° 40' E

40.00 Post for Temporary gr cor

81.02 Intersect West boundary
10 lks North of Cor to Secs.
7. & 18. from which I run
N89° 56' Eastontrue line
bet Secs. 7 & 18
Va 13° 40' E

41.02 Set post 2 x 3 in x 4 ft 1 ft
deep deposited charred
stake raised Mound
2 ft high from hits 18 x
24 x 12 in for gr sec cor

81.02 Cor to Secs. 7.8.17. & 18
Sand hills 3 rate

T 33 N Range 26

North bet Secs 7 & 8
Val 3° 40' E

35.40 Enter drain N W.

40.00 Set post 2 x 3 in x 4 ft 1 ft
deep deposited charred
Stake raised Mound
2 ft high pour pits 18 x 24
12 in for gr sec cor

47.00 Bed of same drain N W

57.00 Leave Valley of same " "

80.00 Set post 3 in x 3 in x 4 ft 1 ft
deep deposited charred
Stake raised Mound
3 ft high pour pits
18 x 24 x 12 in for Cor to
Secs 5. 6. 7 & 8
Sand hills 3d rate

T. 33 N Range 26 W

East on random line bet
Secs 5 & 8
Val 3° 40' E

40.00 Post for temporary gr cor

79.93 Intersect N & S line 22
lks North of Cor to
Secs 4. 5. 8 & 9 pour
which I run
N 89° 57' West on true line
bet Secs 5 & 8
Val 3° 40' E

39.96 Set post 2 x 3 in x 4 ft 1 ft
deep deposited charred
Stake raised Mound
2 ft high pour pits
18 x 24 x 12 in for
gr sec cor

79.93 Cor to Secs 5. 6. 7 & 8
Sand hills 3d rate

T33N Range 26 W

West on random line
bet Sec.s 6 & 7
Val 3° 40' E

17.00 Enter Valley of Drain N.W.
31.00 Bed of same N.W.
52.00 Leave Drain Valley N.W.
81.09 Intersect West boundary
53 lks North of Cor to Sec.s
6 & 7. from which Cor
Drum
N 89° 37' East on true line
bet Sec.s 6 & 7
Val 3° 40' E
41.09 Set post 2 x 3 in x 4 ft 1 ft
deep deposited charred
Stake raised Mound
1 ft high pom pits 18 x
24 x 12 in for Gr Sec Cor
81.09 Cor to Sec.s 5. 6. 7. 8
Sand hills 3 rate

T33N Range 26 W

North on random line
bet Sec.s 5 & 6
Val 3° 40' E
40.00 Set post for temporary Gr Cor
80.66 Intersect North boundary
34 lks East of Cor to
Sec.s 5 & 6. from which
Drum
S 15' East on true line
bet Sec.s 5 & 6
Val 3° 40' E
40.66 Set post 2 x 3 in x 4 ft 1 ft
deep deposited charred
Stake raised Mound
1 ft high pom pits
18 x 24 x 12 in for
Gr Sec Cor
80.66 Cor to Sec.s 5. 6. 7 & 8
Sand hills 3 rate
Aug 15th 1875

General description

Town 32 N Range 26
West is Composed almo
entirely of sand hills
& flats in the Valleys
are found good gras
and underbrush
the Township will do
for Stock Grazing
unfit for agricultur

List of Names

A list of the Names of the individuals employed to assist in Surveying & Subdividing Town 33 North base line Range 16 West of 6th P.M. in Nebraska & showing the respective capacities in which they acted

B. J. Walker Chainman
George Nathaway "
Thos. N. Skinner Mountaman
E. R. Sprague "
W. C. Miller Flagman

List of Names

A list of the Names of the individuals employed to assist in Surveying & Subdividing Town 33 North base line Range 26 West of 6th P.M. in Nebraska & showing the respective capacities in which they acted

B. J. Walker Chainman
George Nathaway "
Thos. N. Skinner Mountman
E. R. Sprague "
W. C. Miller Flagman

We the undersigned do hereby certify that we assisted Fred M Dorrington deputy surveyor in surveying and subdividing Township No 33 North of the Base Line in Range No 26 West of the 6th P.M. in Nebraska and that said Township has been in all respects to the best of our knowledge & belief well and faithfully surveyed and the boundary Monuments all planted according to the instructions furnished by the surveyor General of the dimensions character construction & Marking and in the manner as specifically described in the foregoing field Notes

B. S. Walker Chainman
G. W. Hathaway
Thos. N. Skinner Mounteman
E. H. C. Miller Spreyer Flagman

Signed in my presence

& sworn to by the above named persons before me the undersigned a Notary Public in & for Antelope Co Nebraska this 21st day of August 1875

John B. Cossage
Notary Public

I Fred M Dorrington
deputy Surveyor do solem-
ly swear that in pursuance
of a joint Contract wherein
Fred M Dorrington and Geo
W Fairfield are Joint Con-
tractors with E. E. Cunningham
United States Surveyor
General for Nebraska & Iowa
bearing date May 31st
1875. I have well faith-
fully & truly in my own
proper person and in strict
Conformity with the in-
structions furnished by
the Surveyor General the
surveying Manual and
the laws of the United
States Surveyed all those
parts or portions of Township
No 33 north of base line of
Range No 26 West of 6th P. M.
in Nebraska as are rep-
resented in the foregoing
field Notes as having been

* true and original field notes of such Survey

Surveyed under my direction
and I do further solemnly swear
that all the corners of such
survey has been Established &
perpetuated in strict Confor-
mity to the instructions furnished
by the Surveying Manual and
Surveyor General and Special
instructions of dimensions character con-
struction & Marking and in the Manner as
specifically described in the foregoing
field Notes and that the foregoing are the *

Fred M Dorrington
Deputy Surveyor

Signed in my presence and
sworn to before me the un-
dersigned this 21st day of
August 1875

John B Gossage
Notary Public in
& for Antelope Co
Nebraska

Surveyor Generals Office

Plattsmouth Neb Nov 26th 1875.

The foregoing field Notes of the Survey on Subdivision of Town-ship No 33 North of the base line of Range No 20 West 6th Principal Meridian in Nebraska Executed by Fred M. Dennington under joint contract No 91 dated May 31st 1875 in the Month of August 1875 having been critically examined the necessary corrections & explanations made the said field Notes & the Surveys they describe are hereby approved

Surveyor General

Field Notes
of
Survey and Subdivision
of
Township No 34. North
of
Range No 26 West 6th P.M.
in
Nebraska

Executed
By Leo W. Fairfield Deputy Surveyor
under Joint Contract 91. dated
May 31st 1875

Survey
Commenced July 30th 1875
Completed Aug 5th 1875

List of names
A list of the Names of Individuals
employed to assist in Surveying
said Township
Wm Keese Chainman
S.S. Dennison "
F.L. Sprague Monumenter
Jerry A Staffer "
J. E Worrell Flagman

Town 34 N Range 26 W

Index Diagram

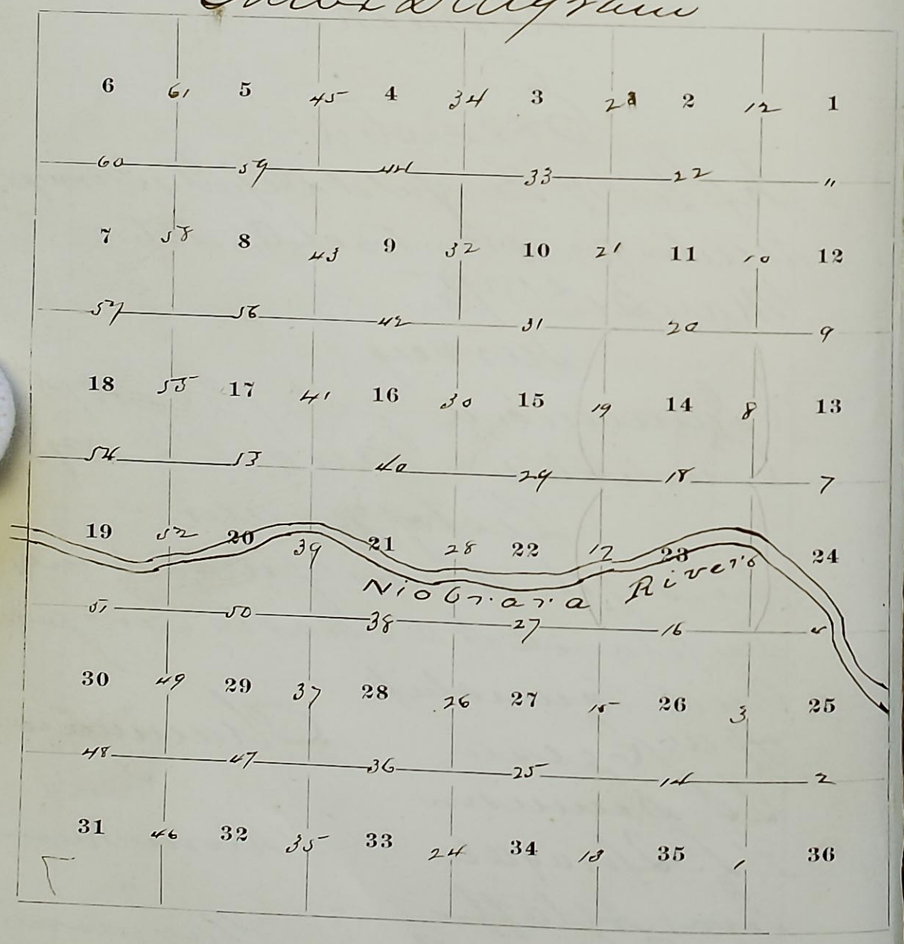

To determine the proper adjustment of my Compass for subdividing Township 34 North of base line Range 26 West I begin at the Cor to Towns 33 & 34 North Ranges 25 & 26 West and run Norton & Hamblin line along East side of Sec 36 Va 13° 40' E

39.92 To point 2 lks East of grade Cor
39.88 To point 5 lks East of Corner "
25 & 26.

Therefore to retrace this line or run parallel thereto my Compass must be adjusted to a Variation of 13° 42' East

Town 34 N. Range 26

North between Sec.s 35 & 36
Va 13" 42' E

40.00 Set post 2 x 3 in x 4 ft 1 ft deep deposited charred stake raised Mound 2 ft high from pits 18 x 24 x 12 in for gr sec cor

80.00 Set post 3 in x 3 in x 4 ft 1 ft deep deposited charred stake raised Mound 3 ft high from pits 18 x 24 x 12 in for Cor to sec.s 25. 26. 35 & 36.
Sand hills 3 rate

Town 34 N Range 26 W

East on random line bet Sec.s 25 & 36
Va 13" 42' E

40.00 Post for temporary gr cor
56.00 Enter high bottom or table Land N.W. & S.E.
80.15 Intersect East boundary 8 lks North of Cor to sec.s 25 & 36. from which Cor I run
N 89° 57' West on true line bet Sec.s 25 & 36.
Va 13" 42' E

40.07 Set post 2 x 3 in x 4 ft 1 ft deep deposited charred stake raised Mound 2 ft high from pits 18 x 24 x 12 in for gr sec cor
80.15 Cor to sec.s 25. 26. 35 & 36
Sand hills 3 rate
Table Land 2 rate

Town 34 N Range 26 W

	North bet Secs. 25 & 26 Val 3° 42' E
18.60	Enter high bottom or table Land N.E. & S.W.
40.00	Set post 2 x 3 in x 4 ft 1 ft deep deposited charred Stake raised Mound 3 ft high from pits 18 x 24 x 12 in for gr sec cor
86.00	Set post 3 in x 3 in x 4 ft 1 ft deep deposited charred Stake raised Mound 3 ft high from pits 18 x 24 x 12 in for Cor to secs. 23. 24. 25 & 26
	Table Land 2 Vote
	Sandhills 3 Vote

Town 34 N Range 26 W

	Eastern random line bet Secs. 24 & 25 Val 3° 42' E
7.00	Gordon Trail to black Hills N.W. & S.E.
38.70	Bottom & timber N.W. & S.E.
40.00	Post for temporary gr Cor
46.60	Right bank of Niobrara River where I set Post for temporary Meander Corner.
52.60	Left bank of Niobrara River where I set post for temporary Meander Corner
	ascertained distance across by chaining
63.00	Leave Bottom enter high Land N.W. & S.E.
80.27	Intersect East boundary 66 lks South of Cor to secs. 24 & 25 from which Cor I run
	S 89° 32' West on true line bet Secs. 24 & 25 Val 3° 42' E
27.67	Left bank of Niobrara River

Town 34 N Range 26 W

where I set post 2×3 in × 4 ft 1 ft deep deposited charred stake raised mound from pit as per instructions for Meander Cor to pract. Secs. 24 & 25

33.67 Right bank of Niobrara River where I set post 2×3 in × 4 ft 1 ft deep deposited charred stake raised mound 2 ft high from pit as per instructions for Meander Cor to pract. Secs. 24 & 25

40.13 Set post 2×3 in × 4 ft 1 ft deep deposited charred stake raised mound 2 ft high from pits 18×24×12 in for 9 sec cor

80.27 Cor to Secs. 23. 24. 25 & 26
Land broken 3 rate

Town 34 N. Range 26 W

North between Secs. 23 & 24
Val 3° 42' E

6.00 Gordon Trail N.W. & S.E.
26.00 beginning to ascend bottom & oak timber
36.00 Bottom low scattering timber
40.00 Set post 2×3 in × 4 ft 1 ft deep deposited charred stake raised mound 2 ft high from pits 18×24×12 in for 9 sec cor
44.00 Right bank of River where I set post 2×3 in × 4 ft 1 ft deep deposited charred stake raised mound 2 ft high from pit as per instructions for Meander Cor to pract. Secs. 23 & 24
52.00 Left bank of River where I set post 2×3 in × 4 ft 1 ft deep deposited charred stake raised mound from pit as per instructions for Meander Cor to pract. Secs. 23 & 24
distance across River ascertained by chaining
55.00 Leave bottom enter hills N.W. & W.
67.00 Creek Valley N.W. & E
69.00 Creek 4 lks wide S.E.
71.00 Enter spur of bluffs N.W. timber
80.00 Set post 3 in × 3 in × 4 ft 1 ft deep deposited charred stake raised mound 3 ft high from pits 18×24×12 for Cor to Secs. 13. 14. 23 & 24

from which
Pine 7 in dia bears N 24° W 60 lks dist
" 5 " " " N 71° E 122 " "
Broken 3 rate

Town 34 N Range 26 W

East on random line bet
Sec.s 13 & 24
Va 13° 42' E

8.70 Leave bluff enter Valley N & S
11.00 Creek 8 chs wide S E
13.00 Leave Valley & timber N W & S E
enter Spur & timber
23.00 Leave Spur & timber enter
Creek bottom N & S
26.50 Creek 5 chs wide N & S
30.00 Leave Valley N E & S E
40.00 Post for temporary Gr Cor
80.65 Intersect East boundary
17 chs South of Cor to sec.s
13 & 24. from which Cor
Drain
S 89° 53' West on true line bet.
Sec.s 13 & 24
Va 13° 42' E
40.32 Set post 2 x 3 in x 4 ft 1 ft deep
deposited charred stake
raised mound 2 ft high
from pits 18 x 24 x 12 in for
Gr Sec Cor
80.65 Cor to sec.s 13. 14. 23 & 24
Land broken 3 rate

Town 34 N Range 26 W

North bet Sec.s 13 & 14
Va 13° 42' E

17.40 Leave Spur of bluff enter Valley
& timber N.W. & S.E.
20.50 Creek S.E.
25.00 Enter high bluff & scattering
Pines
40.00 Set post 2 x 3 in x 4 ft 1 ft deep
deposited charred stake
raised mound 2 ft high
from pits 18 x 24 x 12 in for
Gr Sec Cor
61.00 Wide Drain or Canon 5 chs
wide S.E.
80.00 Set post 3 in x 3 in x 4 ft 1 ft
deep deposited charred
stake raised mound
3 ft high from pits 18 x 24
x 12 in for Cor to sec.s
11. 12. 13 & 14
Land broken 3 rate

Town 34 N Range 26 W

	Easton random line bet Secs. 12 & 13 Va 13° 42' E
4.50	Drain S E
21.00	Enter valley of drain N S
23.40	Bed of same water 5 lks wide S
26.70	Leave valley & timber S W & N E
40.00	Post for temporary gr cor
54.00	Enter valley of drain S W.
57.00	Bed of same S W
60.00	Leave same S W.
80.70	Intersect East boundary 24 lks South of Cor to Secs. 12 & 13 from which Cor Trees S 89° 50' West on true line bet Secs. 12 & 13 Va 13° 42' E
40.35	Set post 2 x 3 in x 4 ft. 1 ft deep deposited charred stake raised mound 2 ft high pom pits 18 x 24 x 12 in for gr sec cor
80.70	Cor to Secs. 11. 12. 13 & 14 Land broken Zorate

Town 34 N Range 26 W

	North bet Secs. 11 & 12 Va 13° 42' E
31.00	Drain S. E.
40.00	Set post 2 x 3 in x 4 ft. 1 ft deep deposited charred stake raised mound 2 ft high pom pits 18 x 24 x 12 in for gr sec cor
80.00	Set post 3 x 3 in x 4 ft 1 ft deep deposited charred stake raised mound 3 ft high pom pits 18 x 24 x 12 in for Cor to Secs. 1. 2 11 & 12
	Land broken Zorate

Town 34 N Range 26

East on random line bet
Sec^s 1 & 12
Val 3" 42' E

33.00 Enter Valley of Drain N & S
35.00 bed of same N & S
37.30 Leave Valley N & S
40.00 Post for temporary gr cor
61.20 Valley N.E. S.W.
62.50 Drain N.E. S.W.
68.00 Leave Valley N.E. S.W.
80.11 Intersect East boundary
at Cor to sec^s 1 & 12
from which cor Drain
West on true line bet Sec^s
1 & 12
Val 3" 42' E
40.05 Set post 2 x 3 in x 4 ft 1 ft deep
deposited charred stake
raised Mound 2 ft
high from pits 18 x 24 x 12
in for gr sec cor
80.11 Cor to sec^s 1. 2. 11 & 12
Land broken 3 rate

Town 34 N Range 26 W

North on random line bet
Sec^s 1 & 2
Val 3" 42' E
40.00 Post for temporary gr cor
80.35 Intersect North boundary
22 lks East of Cor to sec^s
1 & 2. from which cor
Drain
Sq' East on true line bet
Sec^s 1 & 2
Val 3" 42' E
40.35 Set post 2 x 3 in x 4 ft 1 ft deep
deposited charred stake
raised Mound 2 ft
high from pits 18 x 24 x 12
for gr sec cor
80.35 Cor to sec^s 1. 2. 11 & 12
Land high divide 2 rate
July 30th

Town 34 N Range 26 W

North bet Secs 34 & 35
Val 3" 42' E

40.00 Set post 2 x 3 in x 4 ft 1 ft deep deposited charred stake raised Mound 2 ft high pom pits 18 x 24 x 12 for Gp Sec Cor

76.00 Enter high bottom or table Land E & W

80.00 Set post 3 in x 3 in x 4 ft 1 ft deep deposited charred stake raised Mound 3 ft high pom pits 18 x 24 x 12 in for Cor to Secs 26. 27. 34 & 35

Sand hills 3d rate

Town 34 N Range 26 W

East on random line bet Secs 26 & 35
Val 3" 42' E

40.00 Post for temporary Gp Cor

52.00 Drain N 3° W.

59.00 Enter Sand hills N.E. S.W.

79.86 Intersect N & S line 28 chs South of Cor to Secs 25. 26 35 & 36. from which Drain

S 89° 48' West on true line bet Secs 26 & 35
Val 3" 42' E

39.93 Set post 2 x 3 in x 4 ft 1 ft deep deposited charred stake raised Mound 2 ft high pom pits 18 x 24 x 12 in for Gp Sec Cor

79.86 Cor to Secs 26. 27. 34 & 35

Land Table Land 2 rate

" Sand hills 3d rate

Town 34 N. Range 26 W

North Cor Secs 26 & 27
Val 3° 42' E

40.00 Set post 2 x 3 in x 4 ft 1 ft deep deposited charred Stake raised Mound 2 ft high from pits 18 x 24 x 12 in for Gr sec Cor

52.00 Drain 4 chs wide E & W.

64.00 Gordon Trail to black hills S.E. & N.W.

80.00 Set post 3 in x 3 in x 4 ft 1 ft deep deposited charred Stake raised Mound 3 ft high from pits 18 x 24 x 12 in for Cor to Secs 22. 23. 26. & 27

Land Table Land 2 rate

Town 34 N Range 26 W

East on random line Cor Secs 23 & 26
Val 3° 42' E

32.00 Gordon trail N.E. S.W.

40.00 Post for temporary gr Cor

42.00 Enter Drain & timber N.E.

45.00 Leave " " " "

80.02 Intersect N & S line 4 chs South of Cor to Secs 23. 24. 25 & 26. from which Cor trees

S 89° 58' West on true line Cor Secs 23 & 26
Val 3° 42' E

40.00 Set post 2 x 3 in x 4 ft 1 ft deep deposited charred Stake raised Mound 2 ft high from pits 18 x 24 x 12 in for Gr sec Cor

80.02 Cor to Secs 22. 23. 26 & 27

Land Table Land 2 rate

Town 34 N Range 26 W

North bet Secs. 22 & 23
Va 13" 42' E

21.00 Enter Valley E. & W.

26.00 Right bank of Niobrara River where I set post 2 x 3 in x 4 ft 1 ft deep deposited charred stake raised Mound pom pits for Meander Cor to pact. Secs. 22 & 23.

33.10 Left bank of Niobrara River where I set post 3 in x 3 in x 4 ft 1 ft deep deposited charred stake raised Mound pom pits for Meander Cor to pact. Secs. 22 & 23.

distance across River ascertained by chaining

40.00 Set post 2 x 3 in x 4 ft 1 ft deep deposited charred stake raised Mound 2 ft high pom pits 18 x 24 x 12 in for Gr sec Cor

53.00 Leave Valley enter bluffs N W & East.

80.00 Set post 3 in x 3 in x 4 ft 1 ft deep deposited charred stake raised Mound 3 ft high pom pits 18 x 24 x 12 in for Cor to Secs. 14. 15. 22 & 23

Land broken 3 rate

Town 34 N. Range 26 W

East on random line bet Secs. 14 & 23
Va 13" 42' E

40.00 Post for temporary Gr sec Cor

64.00 Enter Valley of Creek S. E.

70.00 Creek 4 lks wide S. E.

73.00 Leave Valley enter bluff N W S. E.

79.88 Intersect N & S line 52 lks North of Cor to Secs. 13 14. 23 & 24 from which Cor Drawn

N 89° 38' West on true line bet Secs. 14 & 23
Va 13" 42' E

39.94 Set post 2 x 3 in x 4 ft 1 ft deep deposited charred stake raised Mound 2 ft high pom pits 18 x 24 x 12 for Gr sec Cor

79.88 Cor to Secs. 14. 15. 22 & 23

Land high 3 rate scattering Bins on Points

Town 34 N Range 26

North bet Secs 14 & 15
Val 13° 42' E

7.00 Enter Valley of Creek & timber N.E. S.W.
11.00 Creek 12 lks wide S.W.
22.00 Cañon S.E. to Creek
31.00 Oak tree 12 in dia on line
37.00 Creek S.E.
40.00 Set post 2 x 3 in x 4 ft 1 ft deep
deposited charred stake
raised Mound 1 ft
high pom pits 18 x 24 x
12 in for Gr Sec Cor
from which
An oak 7 in dia bears S. 28° E 6 dist 7 lks
An " 5 " " N. 17° E 109 "
41.50 Same line S.W.
53.00 Leave Valley enter broken
hills N E S.W. on bldg timber on
58.60 Cañon East to Creek
80.00 Set post 3 in x 3 in x 4 ft 1 ft deep
deposited charred stake
raised Mound 3 ft high
pom pits 18 x 24 x 12 in for
Cor to Secs 10. 11. 14 & 15
Land very broken 3 rate

Town 34 N Range 26 W

East on random line bet
Secs 11 & 14
Val 13° 42' E

16.00 Drain S.E.
19.00 Enter Valley of Creek & timber
S.W.
23.00 Creek 10 lks wide S.W.
34.00 Leave Valley S.W. N.E.
40.00 Post for temporary gr cor
80.17 Intersect N & S line 19 lks
North of Cor to Secs 11. 12
13 & 14 from which I run
N 89° 52 West on true line bet
Secs 11 & 14
Val 13° 42' E
40.08 Set post 2 x 3 in x 4 ft 1 ft deep
deposited charred stake
raised Mound 1 ft high
pom pits 18 x 24 x 12 in for
Gr Sec Cor
80.17 Cor to Secs 10. 11. 14 & 15
Land broken 3 rate

Town 34 N Range 26 W.

North Cet Secs. 10 & 11
Val 3° 42' E

38.30 Enter Valley of wide Drain S.W.

40.00 Set post 2 x 3 in x 4 ft 1 ft deep deposited Charred Stake raised Mound 2 ft high pom pits 18 x 24 x 12 in for Gr sec cor

55.00 Leave Valley N.E. S.W.

80.00 Set post 3 in x 3 in x 3 ft deposited Charred Stake raised Mound 3 ft high pom pits 18 x 24 x 12 in for Cor to secs. 2. 3. 10 & 11

Land broken 3 rate

Town 34 N Range 26 W

East random line Cet
Secs. 2 & 11
Val 3° 42' E

6.00 Valley of Drain N & S

9.50 Drain N & S

13.00 Leave Valley N & S

40.00 Post for temporary Gr Cor

53.00 Enter Valley of Drain N.E. S.W.

56.00 Drain S.W.

60.20 Leave Valley N.E. & S.W.

80.13 Intersect N & S line 16 lks South of Cor to secs. 1. 2. 11 & 12 from which I run S 89° 53' West on true line Cet. Secs. 2 & 11
Val 3° 42' E

40.06 Set post 2 x 3 in x 4 ft 1 ft deep deposited Charred Stake raised Mound 2 ft high pom pits 18 x 24 x 12 for Gr sec cor

80.13 Cor to secs. 2. 3. 10 & 11

Land very rolling 3 rate

Town 34 N Range 26 W

North on random line bet. Sec. 2 & 3
Val 3" 42' E

40.00 Post for temporary Gr Cor
54.00 Drain S.W.
80.58 Intersect North boundary 91 lks East of Cor to Sec. 2 & 3 from which Cor I run
S 39 East on true line bet. Sec. 2 & 3
Val 3" 42' E
40.58 Set post 2 x 3 in x 4 ft 1 ft deep deposited Charred Stake raised Mound 2 ft high from pits 18 x 24 x 12 in for Gr Sec Cor
80.58 Cor to Sec. 2. 3. 10 & 11
Land rolling 3 rate
July 31st

Town 34 N. Range 26 W

North bet Sec. 33 & 34
Val 3" 42' E
15.00 Leave Sand hills enter table Land N.E. & N.W.
40.00 Set post 2 x 3 in x 4 ft 1 ft deep deposited Charred Stake raised Mound 2 ft high from pits 18 x 24 x 12 in for Gr Sec Cor
80.00 Set post 3 in x 3 in x 4 ft 1 ft deep deposited Charred Stake raised Mound 3 ft high from pits 18 x 24 x 12 in for Cor to Sec. 27. 28. 33 & 34
Land Sand hills 3 rate
" Table Land 2 rate

Town 34 N Range 26 W

	Eastn random line bet Secs. 27 & 34 Val 3" 42' E
30.30	Enter Valley of Drain N.W. S.W.
35.00	Drain N.W.
37.50	Leave Valley N.W.
40.00	Post for temporary gr cor
79.95	Intersect N & S line 15 lks north of Cor to Secs. 26. 27. 34 & 35 from which Cor Drain
	N 89° 54 West on true line bet Secs. 27 & 34 Val 3" 42' E
39.97	Set post 2 x 3 in x 4 ft 1 ft deep deposited charred stake raised mound of Earth 2 ft high from pits 18 x 24 12 in for gr sec cor
79.95	Cor to Secs. 27. 28. 33 & 34
	Land Table land 2 rate

Town 34 N. Range 26 W

	North bet Secs. 27 & 28 Val 3" 42' E
40.00	Set post 2 x 3 in x 4 ft 1 ft deep deposited charred stake raised mound 2 ft high from pits 18 x 24 x 12 in for gr sec cor
44.70	Bed of creek N.W. Valley or bottom 5 chs wide
73.00	Gordon Trail N.W. & S.E.
80.00	Set post 3 in x 3 in x 4 ft 1 ft deep deposited charred stake raised mound 2 ft high from pits 18 x 24 x 12 in for Cor to Secs. 21. 22. 27 & 28.
	Land mostly table land 2 rate

Town 34 N Range 26 W

	East on random line bet sec.s 22 & 27 Val 3° 42' E
16.20	Creek 20 lks wide N.W. & falls 6 ft high timber on Creek
27.20	Creek 8 lks wide North timber
37.20	Enter table Land
40.00	Post for temporary gr cor
61.00	branch N.W. & timber
79.92	Intersect N & S line 29 lks North of Cor to sec.s 22.23 26 & 27. from which true N 89° 48' E Test on true line bet sec.s 22 & 27 Val 3° 42' E
39.96	Set post 2 x 3 in x 4 ft 1 ft deep deposited charred stake raised Mound 2 ft high from pits 18 x 24 x 12 for gr sec cor
79.92	Cor to sec.s 21. 22. 27 & 28 Land table Land 2 rate

Town 34 N. Range 26 W

	North bet sec.s 21. & 22 Val 3° 42' E
7.00	Drain East & timber
13.00	Top of high bluffs covered with timber
15.50	Bottom E & W
23.80	To right bank of Niobrara river where I set post 2 x 3 in x 4 ft 1 ft deep deposited charred stake raised Mound from pits as per instructions for Meander Cor to pact.l sec.s 21 & 22
30.20	To left bank of Niobrara river where I set post 2 x 3 in x 4 ft. 1 ft deep deposited charred stake raised Mound from pits as per instructions for Meander Cor to pact.l sec.s 21 & 22 distance across River ascertained by chaining
40.00	Set post 2 x 3 in x 4 ft 1 ft deep deposited charred stake raised Mound 2 ft high from pits 18 x 24 x 12 in for gr sec cor
44.00	Enter high bluffs & timber N.W.
58.00	Wide drain or canon S.E.
80.00	Set post 3 in x 3 in x 4 ft 1 ft deep deposited charred stake raised Mound 3 ft high from pits 18 x 24 x 12 in for Cor to sec.s 15. 16. 21 & 22.
	Land broken 3 rate Timber Pine oak & Cedar

Town 34 N Range 26 W

East on random line bet
Sec.s 15 & 22
Va 13° 42' E

16.00 Enter Valley N & S & timber
24.00 Creek S.W. 10 lks wide
27.00 Leave Valley N.E. & S.W. enter
high bluffs scattering Pines
40.00 Post for temporary Gr Cor
66.00 Enter Valley N.E. & S.W.
71.00 Creek 10 lks wide S.W.
& timber
77.00 Leave Valley N.E. & S.W.
80.41 Intersect N & S line 17 lks
South of Cor to Sec.s 14.15.22
& 23 from which I run
S 89° 53' West on true line bet
Sec.s 15 & 22
Va 13° 42' E
40.20 Set post 2 x 3 in x 4 ft. 1 ft deep de-
posited charred stake raised
Mound 2 ft high from pits
18 x 24 x 12 in for Gr. Sec Cor
80.41 Cor to Sec.s 15.16.21 & 22
Land broken 3rd rate
Timber Pine oak & Cedar

Town 34 N Range 26 W

North bet Sec.s 15 & 16
Va 13° 42' E

4.00 Canon & timber East
11.00 Canon " "
24.00 Canon " "
29.50 Canon " "
40.00 Set post 2 x 3 in x 4 ft 1 ft deep deposited
Charred Stake raised Mound
2 ft high from pits 18 x 24 x 12 in
for Gr Sec Cor from which
A pine 5 in dia bears E. 117 lks dist
" " 7 " " " N 18° W 92 " "
41.00 Drain S.W.
43.50 High Spur of bluff S.W.
56.50 Drain S.W.
62.00 Enter timber Pine S.W. & N.W.
80.00 Set post 3 in x 3 in x 4 ft 1 ft deep
deposited charred stake
raised Mound 2 ft high from
pits 18 x 24 x 12 in for Cor to Sec.s
9.10.15 & 16 from which
A pine 11 in dia bears N 40° W 38 lks dist
" " 9 " " " N 27° E 120 " "
Land broken 3rd rate
Timber Pine

Town 34 N Range 26 W

East on random line bet Sec.s 10 & 15
Val 3° 42' E

10.60 Drain S. soon S.W.
40.00 Post for temporary gr cor
42.00 Enter Creek bottom S.
45.60 Creek S
47.00 Leave bottom N.E. S.W. enter high land & Scattering Pine trees
80.34 Intersect N & S line 32 chs North of Cor bet Sec.s 10. 11. 14 & 15 from which Drain
N 89° 46' West on true line bet Sec.s 10 & 15
Val 3° 42' E
40.17 Set post 2 x 3 in x 4 ft 1 ft deep deposited charred stake raised Mound 2 ft high pom pits 18 x 24 x 12 in for gr sec cor
80.34 Cor bet Sec.s 9. 10. 15 & 16
Land broken 3 rate

Town 34 N. Range 26 W

North bet Sec.s 9 & 10
Val 3° 42' E

8.00 Drain West
14.00 Leave timber West
33.00 Drain timber S.W.
40.00 Post 2 x 3 in x 4 ft 1 ft deep deposited charred stake raised mound 2 ft high pom pits 18 x 24 x 12 in for gr sec cor
52.00 Drain S.W.
67.00 Drain West
73.00 Drain West soon S.W.
80.00 Set post 3 in x 3 in x 4 ft 1 ft deep deposited charred stake raised Mound 3 ft high pom pits 18 x 24 x 12 in for Cor bet Sec.s 3. 4. 9 & 10
Land broken 3 rate

Form 34 N. Range 26

East on random line bet
Sec. 3 & 10
Val 3" 42' E

31.00 Enter Valley N & S
33.20 Drain S.W.
39.00 Leave Valley N.E. & S.W. enter
4 high land
40.00 Post for temporary gr Cor
80.04 Intersect N & S line 49 lks
South of Cor to Sec. 2.3.10 & 11
from which Drum
S 89° 39' West on true line
bet Sec. 3 & 10
Val 3" 42' E
40.02 Set post 2 x 3 in x 4 ft. 1 ft deep
deposited charred stake
raised Mound 2 ft high
from pits 18 x 24 x 12 in for
gr sec Cor
80.04 Cor to Sec. 3.4.9 & 10
Land rolling 3d rate

Form 34 N. Range 26 W

North on random line bet.
Sec. 3 & 4
Val 3" 42' E

21.20 Drain S.W.
40.00 Post for temporary gr Cor
81.04 Intersect North boundary
78 lks East of Cor to Sec.
3 & 4. from which Cor
Drum
S 33' East on true line bet
Sec. 3 & 4
Val 3" 42' E
41.04 Set post 2 x 3 in x 4 ft 1 ft deep
deposited charred stake
raised Mound 2 ft
high from pits 18 x 24 x 12
in for gr sec Cor
81.04 Cor to Sec. 3.4.9 & 10
Land high table land
2d rate
All 91 Ac

Town 34. N. Range 26 W

North bet Sec.s 32 & 33
Va 13° 42' E

40.00 Set post 2 x 3 in x 4 ft 1 ft deep deposited charred stake mixed mound 2 ft high pour pits 18 x 24 x 12 in for gr sec cor

64.00 Leave sand hills enter table Land S E & North

80.00 Set post 3 in x 3 in x 4 ft 1 ft deep deposited charred stake mixed mound 2 ft high pour pits 18 x 24 x 12 in for Cor to Sec.s 28. 29. 32 & 33
Land sand hills 3 rate

Town 34 N. Range 26 W

East on random line bet. Sec.s 28 & 33
Va 13° 42' E

40.00 Post for temporary gr cor

80.20 Intersect N & S line 28 lks south of cor to sec.s 27. 28. 33 & 34. from which Cor Trees

S 89° 48' West on true line bet Sec.s 28 & 33
Va 13° 42' E

40.10 Set post 2 x 3 in x 4 ft 1 ft deep deposited charred stake mixed mound 2 ft high pour pits 18 x 24 x 12 in for gr sec cor

80.20 Cor to sec.s 28. 29. 32 & 33
Table Land 2 rate

Town 34 N Range 26 W

North bet Secs 28 & 29
Va 13" 42' E

15.50 Enter Valley of wide Drain N.E. & S.W.
21.00 Drain N.E.
24.00 Leave Valley N.E. & S.W.
40.00 Set post 2 x 3 in x 4 ft 1 ft deep deposited charred stake raised Mound 2 ft high from pits 18 x 24 x 12 for gr sec Cor
71.25 Gordon trail S.W. & N.E.
80.00 Set post 3 in x 3 in x 4 ft 1 ft deep deposited charred stake raised Mound 3 ft high from pits 18 x 24 x 12 in for Cor to Secs 20. 21. 28 & 29
Land Table Land 2 rate

Town 34 N. Range 26 W

East on random line bet Secs 21 & 28
Va 13" 42' E

16.60 Gordon trail N.E. & S.W.
38.00 Valley of Creek N & S
40.00 Set post for temporary gr Cor
47.40 Creek 4 lks wide North
49.50 Leave Valley N W & S
80.32 Intersect N & S line 11 lks North of Cor to Secs 21. 22 27 & 28 from which I run N 89° 55' West on true line bet Secs 21. & 28
Va 13" 42' E
40.16 Set post 2 x 3 in x 4 ft 1 ft deep deposited charred stake raised Mound 2 ft high from pits 18 x 24 x 12 in for gr sec Cor
80.32 Cor to Secs 20. 21. 28 & 29
Land Rolling 2 rate

Town 34 N Range 26 W

	North bet Secs 20 & 21
	Va 13° 42' E
11.00	Cañon N E filled with
	oak timber and Stream
	18 lks wide in bed
13.50	Enter bottom E & W.
40.00	Set post 2 x 3 in x 4 ft 1 ft deep
	deposited charred Stake
	raised Mound 2 ft
	high from pits 18 x 24 x 12 for gr Cor
47.00	~~Leave bottom E & W~~
49.10	Right bank of Niobrara River where I set
	Post 2 x 3 in x 4 ft 1 ft deep deposited
	Charred Stake raised Mound
	from pits for Meander Cor to fract
	Secs 20 & 21. River bank 100 ft high.
55.20	Left bank of Niobrara River where I set post
	2 x 3 in x 4 ft 1 ft deep deposited
	charred Stake raised Mound 2
	ft high for meander Cor to fract
	Secs 20 & 21
66.00	Stream 8 lks wide S E & timber distance across River ascertainingly chained
80.00	Set post 3 in x 3 in x 4 ft 1 ft deep depo
	Charred Stake raised Mound 3 ft
	high from pits 18 x 24 x 12 in for Cor to
	Secs 16. 17. 20 & 21
	Land broken 3rd rate

Town 34 N Range 26 W

	East on random line bet
	Secs 16 & 21
	Va 13° 42' E
7.60	Stream 12 lks wide South
21.00	Leave Valley enter high bluffs
	North & S.
32.00	Enter Valley of drain N.E. & S.W.
35.00	Drain S.W.
40.00	Set post for temporary gr Cor
43.00	Leave Valley N.E. & S.W. enter
	high bluff
58.40	Table Land N.W. & S.E.
72.00	Drain South soon S.E.
80.44	Intersect N & S line 77 lks
	North of Cor to Secs 15. 16. 21 & 22
	from which Cor trees
	N 89° 27' West on true line
	bet Secs 16 & 21
	Va 13° 42' E
40.22	Set post 2 x 3 in x 4 ft 1 ft deep de-
	posited charred Stake
	raised Mound 2 ft high
	from pits 18 x 24 x 12 in for gr sec Cor
80.44	Cor to Secs 16. 17. 20 & 21
	Land broken 3rd rate

Town 34 N Range 26 W

North Cat Secs. 16 & 17
Val 3" 40' E

2.20 Enter Spur of bluff E. & W.
12.00 Cañon East
17.00 Cañon East
33.00 Cañon East timber West along these Cañons
40.00 Set post 2 x 3 in x 4 ft 1 ft deep deposited charred Stake raised Mound 2 ft high pom pits 18 x 24 x 12 in for Gr sec cor
52.00 Cañon East
66.00 Cañon East
69.00 Drain S.E.
80.00 Set post 3 in x 3 in x 4 ft 1 ft deep deposited charred Stake raised Mound 2 ft high pom pits 18 x 24 x 12 in for Cor to sec. 8. 9. 16 & 17 pom which
A pine 12 in dia bears S. 15½" E 85 lks
A pine 4 " " " N 71" W 92 " "
Timber along this entire line
Land broken 3rd rate

Town 34 N. Range 26 W

East on random line
Cat Secs. 9 & 16
Val 3" 42' E

20.00 Leave high land & timber N. & S.
Enter Valley & oak timber N. & S.
24.00 Stream 12 lks wide South
40.00 Post for temporary Gr Cor
43.00 Drain S.W.
51.00 Leave Valley enter high land & Scattering Pines N.E. & S.W.
80.63 Intersect N & S line 23 lks North of Cor to sec. 9. 10. 15 & 16. pom which Cor Drain
N 89" 50 West on true line Cat. Secs. 9 & 16
Val 3" 42' E.
40.31 Set post 2 x 3 in x 4 ft 1 ft deep deposited charred Stake raised Mound 2 ft high pom pits 18 x 24 x 12 in for Gr sec cor pom which
An oak 7 in dia bears N. 19" 50 W 24 lks dist
S 62" E. 158 lks dist
80.63 Cor to sec. 9. 8. 9. 16 & 17
Land broken 3rd rate

Town 34 N. Range 26 W

North bet Secs. 8 & 9
Va 13° 42' E

5.20 Drain, West timber
9.50 Drain West "
27.00 Leave timber & lowland enter high table Land N.W.
40.00 Set post 2 x 3 in x 4 ft 1 ft deep deposited Charred Stake raised Mound 2 ft high pom pits 18 x 24 x 12 for gr sec cor
41.40 Enter Valley of Drain S.E.
44.20 Drain S.E.
51.00 Leave Valley S.E.
80.00 Set post 3 in x 3 in x 4 ft 1 ft deep deposited charred Stake raised Mound 3 ft high pom pits 18 x 24 x 12 in for Cor to Sec. 4.5.8 & 9
Land broken 3rd rate

Town 34 N. Range 26 W

East on random line bet Secs. 4 & 9
Va 13° 42' E

40.00 Post for temporary gr cor
64.15 Enter Drain South
70.70 Leave Same South
80.09 Intersect N & S line 18 chs North of Cor to Secs. 3.4.9 & 10 from which I run
N 89° 52' West on true line bet Secs. 4 & 9
Va 13° 42' E
40.04 Set post 2 x 3 in x 4 ft 1 ft deep deposited charred Stake raised Mound 2 ft high pom pits 18 x 24 x 12 in for gr sec cor
80.09 Cor to Secs. 4.5.8 & 9
Land table Land 3rd rate

Tom 34 N Range 26 W

North on random line
Cet Sec.s 4 & 5
Var 13° 42' E

40.00 Post for temporary Gr Cor
81.20 Intersect North boundary
38 lks East of Cor to Sec.s
4 & 5 from which I run
S 16' East on true line Cet.
Sec.s 4 & 5.
Var 13° 42' E

41.20 Set post 2 x 3 in x 4 ft 1 ft deep
deposited Charred Stake
raised Mound 2 ft
high from pits 18 x 24
12 in for Gr Sec Cor

81.20 Cor to Sec.s 4. 5. 8 & 9
Land Table Land 3 rate
Aug 2d

Tom 34 N. Range 26 W

North Cet Sec.s 31 & 32
Var 13° 42' E

40.00 Set post 2 x 3 in x 4 ft 1 ft deep
deposited Charred Stake
raised Mound 2 ft
high from pits 18 x 24 x 12
in for Gr Sec Cor

52.00 Leave Sand hills N.W. & N.E.
enter table Land

80.00 Set post 3 in x 3 in x 4 ft 1 ft deep
deposited Charred Stake
raised Mound 3 ft high
from pits 18 x 24 x 12 in for
Cor to Sec.s 29. 30. 31 & 32

Land Sand hills 3 rate
" Table Land 2 rate

Town 34 N. Range 26 W

Eastonrandom line bet. Secs. 29 & 32
Val 3° 42' E

40.00 Post for temporary gr cor
80.10 Intersect N & S line at cor to secs. 28. 29. 32 & 33 from which cor I run
Westontrue line bet Secs. 29. & 32.
Val 3° 42' E
40.05 Set post 2 x 3 in x 4 ft 1 ft deep deposited charred stake raised Mound 2 ft high from pits 18 x 24 x 12 in for gr sec cor
80.10 Cor to secs. 29. 30. 31. & 32
Table land 2° rate

Town 34 N Range 26 W

Westonrandom line bet Secs. 30 & 31.
Val 3° 42' E

27.00 Drain N soon N.E.
40.00 Post for temporary gr cor
55.00 Enter sand hills N.W. & S.E.
81.15 Intersect Westboundary at cor to secs. 30 & 31. from which cor. I run E. on true line bet. Secs. 30 & 31
Val 3° 42' E
41.15 Set post 2 x 3 in x 4 ft 1 ft deep deposited charred stake raised Mound 2 ft high from pits 18 x 24 x 12 in for gr sec cor
81.15 Cor to secs. 29. 30. 31. & 32
Land Table land 2° rate
" Sand hills 3° rate

Town 34 N. Range 26 W

North bet Secs. 29 & 30
Va 13° 42' E

28.10 Enter Valley N E & S W
32.00 Drain N. E.
33.50 Leave Valley N. E. & S. W.
40.00 Set post 2 x 3 in x 4 ft 1 ft deep deposited charred stake raised mound 3 ft high pom pits 18 x 24 x 12 in for gr sec cor
67.00 Garden trail E & W
80.00 Set post 3 in x 3 in x 4 ft 1 ft deep deposited charred stake raised mound 3 ft high pom pits 18 x 24 x 12 in for Cor to Secs. 19. 20. 29 & 30
Land Table land 2 rate

Town 34 N. Range 26 W

Easton random line bet Secs. 20 & 29
Va 13° 42' E

37.00 Enter Valley N E & S W
39.00 Drain N E
40.00 Post for temporary gr cor
46.20 Leave Valley N. E. & S. W.
80.05 Intersect N & S line 39 chs North of Cor to Secs. 20. 21 28 & 29 pom which I run N 89° 43' West on true line bet Secs. 20 & 29
Va 13° 42' E.
40.02 Set post 2 x 3 in x 4 ft 1 ft deep deposited charred stake raised mound 2 ft high pom pits 18 x 24 x 12 in for gr sec cor
80.05 Cor to Secs. 19. 20. 29 & 30
Table land 2 rate

Town 34 N. Range 26 W

	West on random line bet Sec.s 19 & 30 Vas 3° 42' E
17.00	Gordon trail N.W. & S.E.
28.00	Enter Valley N.E. & S.W.
31.00	Drain N.E.
32.50	Leave Valley N.E. & S.W.
40.00	Post for temporary gr cor
80.61	Intersect West boundary 33 lks North of Cor to Sec.s 19 & 30 from which I run N 89° 46' East on true line bet Sec.s 19 & 30 Vas 3° 42' E
40.61	Set post 2 x 3 in x 4 ft 1 ft deep deposited Charred Stake raised Mound 2 ft high from pits 18 x 24 x 12 in for gr sec cor
80.61	Cor to Sec.s 19. 20. 29 & 30 Table land 2 rate

Town 34 N Range 26 W

	North bet Sec.s 19 & 20 Vas 3° 42' E
24.40	Enter bottom E & W.
30.00	Right bank of Niobrara River where I set post 2 x 3 in x 4 ft 1 ft deep deposited charred Stake raised Mound 2 ft high from Pit for Meander Cor to Sec.s 19 & 20
38.30	Left bank of Niobrara River where I set Post 2 x 3 in x 4 ft 1 ft deep deposited Charred Stake raised Mound 2 ft high from Pit for Meander Cor to Sec.s 19 & 20
* 61.00	Drain S.E. distance across River ascertained by chaining
66.00	Spur of bluff North Scattering timber
* 40.00	Set post 2 x 3 in x 4 ft 1 ft deep deposited charred Stake raised Mound 2 ft high from Pits 18 x 24 x 12 in for gr sec cor
80.00	Set post 3 in x 3 in x 4 ft 1 ft deep deposited charred Stake raised Mound 3 ft high from pits 18 x 24 x 12 in for Cor to Sec.s 17. 18. 19 & 20
	Land broken 3 rate

Town 34 N Range 26 W

East on random line bet
Sec.s 17 & 20
Val 3" 42' E

18.80 Leave bluffs & timber enter
Valley N.E. & S.W.
26.00 Drain S.W.
32.00 Leave Valley enter high land
& scattering pines
40.00 Fast for temporary gr cor
79.70 Enter Valley N & S
80.20 Intersect N & S line 16 chs
North of Cor to sec.s 16.17
20 & 21 from which cor I run
N 89° 53' West on true line
bet Sec.s 17 & 20
Val 3" 42' E
40.10 Set post 2 x 3 in x 4 ft 1 ft deep
deposited charred stake
raised Mound 2 ft high
from pits 18 x 24 x 12 in for
gr sec cor
80.20 Cor to sec.s 17.18.19 & 20
Land broken 3 rate

Town 34 N Range 26 W

West on random line bet
Sec.s 18 & 19
Val 3" 42' E

11.80 Leave spur of bluff enter Valley
N.W. & S.E.
19.00 Drain S.E.
22.40 Leave Valley N.W. & S.E. Enter bluff
40.00 Fast for temporary gr cor
80.50 Intersect west Boundary
67 chs South of Cor to sec.s
18 & 19 from which I run
S 89° 31' East on true line bet
Sec.s 18 & 19
Val 3" 42' E
40.50 Set post 2 x 3 in x 4 ft 1 ft deep
deposited charred stake
raised Mound 2 ft high
from pits 18 x 24 x 12 in
for gr sec cor
80.50 Cor to sec.s 17.18.19 & 20
Land broken 3 rate

Tom 34 N. Range 26 W

North bet Secs. 17 & 18
Va 13° 42' E

29.00 Cañon West soon S.W.
40.00 Set post 2 x 3 in x 4 ft 1 ft deep
deposited charred stake
raised Mound 2 ft high
pour pits 18 x 24 x 12 in for
gr sec cor
43.00 Cañon West soon NW
51.00 Cañon West
63.40 Deep Drain & timber West
2° South.
71.00 Enter Valley or table land NE
& SW.
80.00 Set post 3 in x 3 in x 4 ft 1 ft deep
deposited charred stake
raised Mound 3 ft high
pour pits 18 x 24 x 12 in
for Cor to Secs. 7. 8. 17 & 18
pour which
A Pine 6 in diameter S 42" W 84 lks dist
A Pine 5 " " " S 28½" E 136 " "
A Pine 9 " " " N 81" W 231 " "
Land broken 3rd rate
timber on all Canons & along
Line

Tom 34 N Range 26 W

East on random line bet
Secs. 8 & 17
Va 13° 42' E

15.00 Leave timber N. S.
26.20 Drain S from NE
29.50 Drain Short South
40.00 Post for temporary gr cor
66.40 Drain NE
72.00 Drain NW soon S.W.
80.17 Intersect N & S line 10
lks North of Cor to Secs. 8
9. 16 & 17 from which I run
N 89° 56' West on true line bet
Secs. 8 & 17
Va 13° 42' E
40.08 Set post 2 x 3 in x 4 ft 1 ft deep
deposited charred stake
raised Mound 2 ft high
pour pits 18 x 24 x 12 in for
gr sec cor
80.17 Cor to Secs. 7. 8. 17 & 18
Land high & broken 3rd rate

Town 34 N. Range 26 W

West on random line bet Sec.s 7 & 18
Val 3° 42' E

7.00 Drain S.W.
16.75 Leave Valley N.E. & S.W. & timber
19.20 Drain S.E.
37.50 Enter Valley N.W. & S.E.
40.00 Post for temporary gr. cor
42.00 Drain S.E.
51.55 Leave Valley N.W. & S.E. enter bluffs & scattering Pines
80.56 Intersect West boundary bolts South of Cor to Sec.s 7 & 18 from which I run
S 89° 34' East on true line bet Sec.s 7 & 18
Val 3° 42' E
40.56 Set post 2 x 3 in x 4 ft 1 ft deep deposited charred stake raised Mound 2 ft high from pits 18 x 24 x 12 in for gr. sec. cor
80.56 Cor to Sec.s 7. 8. 17 & 18
Land broken 3 rate

Town 34 N. Range 26 W

North bet Sec.s 7 & 8
Val 3° 42' E

5.40 Drain S.W. & timber
14.65 Drain S.W. " "
20.00 Leave Valley N.E. & S.W.
40.00 Set post 2 x 3 in x 4 ft 1 ft deep deposited charred stake raised Mound 2 ft high from pits 18 x 24 x 12 in for gr. sec. cor
54.00 Drain S.E. soon S.W.
80.00 Set post 3 in x 3 in x 4 ft 1 ft deep deposited charred stake raised Mound 3 ft high from pits 18 x 24 x 12 in for Cor to Sec.s 5. 6. 7 & 8
Feble Land 2 rate

Town 34 N Range 26 W

	East on random line bet Sec.s 5 & 8 Val 3" 42' E
30.20	Drain S E
40.00	Post for Temporary gr cor
57.85	Drain S E
59.00	Enter high land or bluff N. & S. E.
79.93	Intersect N & S line 21 lks North of Cor to sec.s 4. 5. 8 & 9 from which Drain
	N 89" 51 West on true line bet Sec.s 5 & 8 Val 3" 42' E
39.96	Set post 2 x 3in x 4 ft 1 ft deep deposited charred stake raised Mound 2 ft high from pits 18 x 24 x 12 in for gr sec cor
79.93	Cor to sec.s 5. 6. 7 & 8 Land high & rolling 3 rate

Town 34 N Range 26 W

	West on random line bet Sec.s 6 & 7 Val 3" 42' E
24.00	Drain S. W.
40.00	Post for Temporary gr cor
80.48	Intersect West boundary 20 lks South of Cor to Sec.s 6 & 7 from which cor Drain
	N 89" 51' East on true line bet Sec.s 6 & 7 Val 3" 42' E
40.48	Set post 2 x 3in x 4 ft 1 ft deep deposited charred stake raised Mound 2 ft high from pits 18 x 24 x 12 in for gr sec cor
80.48	Cor to sec.s 5. 6. 7 & 8 Land high nearly level 2 rate

Town 3 & N. Range 26 W

North on random line
Cet Sec.d 5 & 6
Var 3° 42' E

40.00 Post for temporary gr cor
42.00 Drain S E.
80.64 Intersect North boundary
5 " Cks West of Cor to Sec.d
5 & 6 from which I run
S 21' West on true line Cet
Sec.d 5 & 6.
Var 3° 42' E
40.64 Set post 2 x 3 in x 4 ft 1 ft
deep deposited Charred
Stake raised Mound
7 ft high from pits 18 x 24
12 in for gr sec cor
80.64 Cor to Sec.d 5. 6. 7 & 8
Land Table Land 2 gate
Aug 3d 1875

Meanders

of the Niobrara River through
said Township. I begin
at the Meander Cor to pract.l
Sec.d 19 & 24. in the West boun=
dary and run down stream
with the Meanders of the
Left bank of said River
in Sec 19
Var 3° 42' E

Course	Chains	
N88° E	31.20	
S64½° E	40.00	
S87½ E	13.00	To Meander Cor to pract.l Sec.d 19 & 20 thence in 20
	2	
N35° E	30.00	
N71° E	21.60	
S75° E	26.80	
S65° E	19.00	To Meander Cor to pract.l Sec 20 & 21. Thence in Sec 21.
	3	
N70¼ E	20.00	at 3 chs spring branch 5 cks wide
S75¼ E	12.00	Narrow bottom Covered with oak timber
S		
S51¼ E	10.20	along foot of high bluffs
S24¼ E	7.40	
S65¼ E	5.00	in low wet bottom

S 31¼° E	14.50	
S 86¼ E	27.00	To Meander Cor to pact. Sec 21 & 22 thence in Sec 22
	4	
N 69¼° E	30.00	at 25 chs leave wet bottom at outlet
East	12.00	of branch 10 chs wide
S 78½ E	40.80	To Meander Cor to pac Sec 22 & 23
	5	thence in Sec 23.
N 86½° E	39.50	at 30 low wet bottom
N 68½° E	44.00	To Meander cor to pact. Sec. 23 & 24
	6	thence in Sec 24
S 67° E	19.40	at 14 chs outlet of branch 5 chs
S 32¼° E	22.00	wide from N.W.
S 83¼° E	15.80	
S 48° E	10.00	
South	16.80	To Meander Cor to pact. Sec.
	7	24 & 25 thence in 25
S 24° E	10.00	
S 31¾° E	10.50	
S 58° E	21.20	To Meander Cor to pact. Sec 25 in East
	8	boundary of township
		Aug 4th

Meanders of Right bank of Niobrara River through said Township begin at the Cor to pac. Sec 25 in the East boundary run up stream with the Meanders of said River

In Sec 25

Va 13° 42' E

Courses	Chains	
	9	
N 60¼ W	27.00	
N 33° W	11.00	
N 15½ W	14.00	To Meander cor to pac Sec.
	10	24 & 25 thence in 24.
N 4¼° W	13.60	timber along banks
N 68½° W	8.00	" " "
N 84¾° W	13.00	high bank covered with timber oak
N 34¼° W	25.50	" " " " "
N 67° W	12.00	To Meander Cor to pac. Sec 23 & 24
	11	thence in 23.
S 67¾ W	39.00	timber along banks
S 86½ W	44.00	To Cor to pact. Sec. 22 & 23 thence in
	12	Sec 22.
N 77° W	46.00	along bluffs covered with timber
S 71½ W	37.50	at 5 chs outlet of branch at 12 chs outlet of branch & to Cor
	13	to pac Sec. 21 & 22

	13	thence in Sec 21.
S. 88½° W	29.30	
N 32¼° W	17.00	oak timber extending back 15 chs
N 61° W	7.00	at 2 chs outlet of branch "
N 25¾° W	9.00	oak timber 15 chs back from River
N 59° W	12.50	" " " " " at 5 chs outlet of branch
S 70¾° W	22.50	To Cor to pac Secs 20 & 21
	14	thence in Sec 20
N 73° W	45.10	timber along banks
S 68½° W	17.00	
S 31½° W	27.00	
S 68¼° W	7.50	To cor to pac. Sec 19. & 20 thence
	15	in Sec 19.
N 80° W	16.30	
N 64° W	39.60	
S 89° W	29.00	To cor to pact. Secs 19 & 24
	16	in West Boundary of township
		all 95 lks

General Description

This Township is very broken & unfit for agricultural purposes the South part is very sandy the North & Centre very broken the Niobrara runs through the township from West to East is a wide swift running stream sand bed. fine oak timber is found along the low narrow bottoms on the river in the bluffs & high lands the timber is mostly fine

List of Names

A list of the Names of the individuals employed to assist in Surveying & Subdividing Township No 34 North Range 26 West in Nebraska & showing the respective Capacities in which they acted

Wm Reese	Chairman
S. J. Dennison	"
Perry Altaffer	Mountainman
F. L. Sprague	"
Jo E. Gorrell	Flagman

We the undersigned do hereby certify that we assisted Geo W. Fairfield deputy Surveyor in Surveying and Subdividing Township No 34 North of Baseline in Range No 26 West of 6th P. M. in Nebraska and that said Township has been in all respects to the best of our knowledge and belief well and faithfully surveyed and the boundary Monuments all planted according to the instructions furnished by the Surveyor General of the dimensions character construction & Marking and in the Manner as specifically described in the foregoing field Notes

William Pierce Chainman
T. G. Sprague
J. G. Henson "
Perry A. Hopper Monuman
J. E. Gorrell Flagman "

signed in my presence and sworn to before me the undersigned by the above named persons this 21st day of August 1870

John B. Gorrell
Notary Public in & for Antelope Co
Nebraska

George W. Fairfield Deputy
Surveyor dos

Surveyor Generals Office
Plattsmouth Nebr Nov 28th 1875

The foregoing field notes of the subdivision and meander lines of Township No 35 North of the Base Line of Range No 26 West of the 6th Principal Meridian in the State of Nebraska executed by George H. Fairfield under joint Contract No 91 of May 31st 1875 in the Months of July and August 1875 having been critically examined the necessary corrections and explanations made the said field notes and the surveys they describe are hereby approved

[signature]
Surveyor General

Field Notes
of
Survey and Subdivision
of
Township No 35 North
of
Range No 26 West
of the
Nebraska
Executed
by Fred M Dorrington deputy
Surveyor under joint Contract
91. dated May 31st 1875

Survey
Commenced August 2nd 1875
Completed August 4th 1875

List of Names
A list of the Names of the
Individuals employed to
assist in Surveying Township
35 North Range 26 West
of Nebraska and showing the
respective Capacities in which

They acted
B. S. Walker — Chainman
George Hathaway — "
Thos. H. Skinner — Moundman
E. R. Sprague — "
W. C. Miller — Flagman

Town 35. Rang 26
Index Diagram

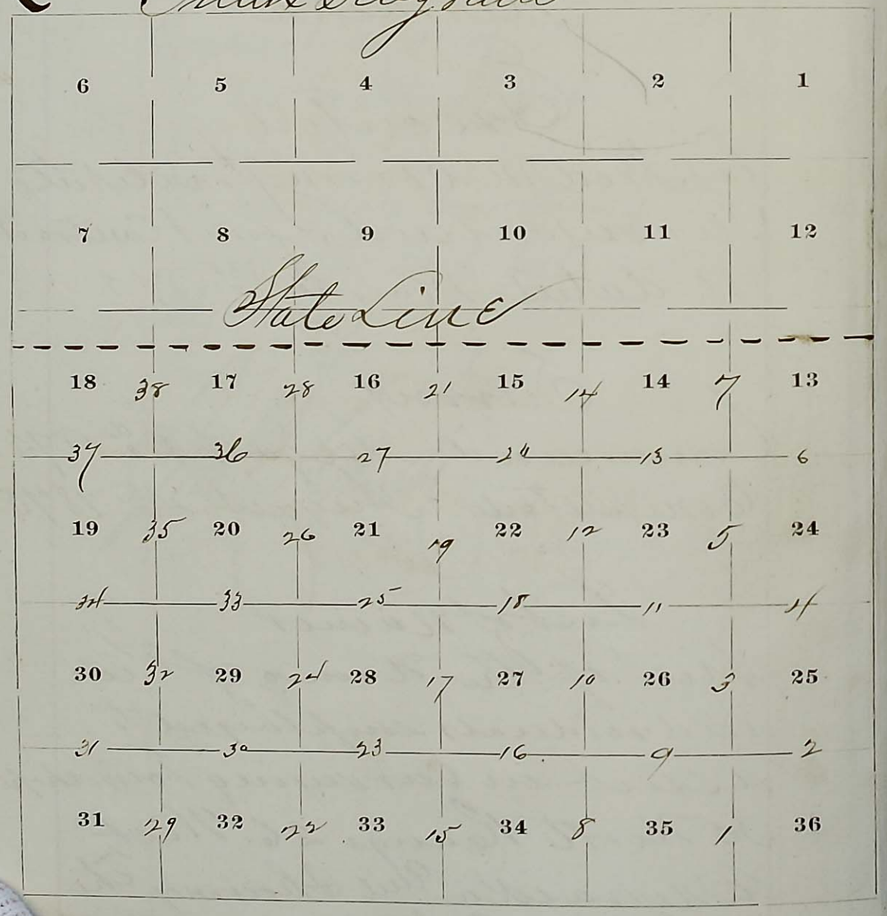

To determine the proper adjustment of my Compass for Subdividing Township 35 North of base line in Range 26 West. I begin at the Corner to Townships 34 & 35 North Range 25 & 26 West and North on blank line along East Boundary of sec 36.

Vat 13° 40' East

40.00 To point 6 lks East of Gr sec Cor
80.09 To point 11 lks East of Cor to sec 25 & 36.

To retrace this line or run parallel thereto my Compass must be adjusted to a Variation of 13° 45' East

Township No 35 North

North bet Secs 35 & 36
Val 3° 45' E

40.00 Set post 2 x 3 in x 4 ft 1 ft in ground deposited charred Stake raised Mound 3 ft high from pits 18 x 24 x 12 in for grace Cor

80.00 Set post 3 in x 3 in x 4 ft. 1 ft in ground deposited Charred Stake raised Mound of earth from pits 18 x 24 x 12 in for Cor to Secs 25. 26. 35 & 36.

Land rolling 2 rate

Range 26 West

Easton random line bet Secs 25 & 36
Val 3° 45' E

40.00 Post for temporary Gr Cor

79.70 Intersect East Boundary of Township 20 lks South of Cor to Secs 25 & 36 from which Cor brn S 89° 51' West on true line bet Secs 25 & 36.
Val 3° 45' E

39.85 Set post 2 x 3 in x 4 ft. 1 ft in ground deposited charred Stake raised Mound of Earth from pits 18 x 24 x 12 in for Gr sec Cor

79.70 Cor to Secs 25. 26. 35 & 36.

Land rolling 2 rate

Township No 36 North

North bet Secs 25 & 26
Val 3° 45' E

20.50 Enter Wide Drain N E from S W.

33.00 Leave Same N E

40.00 Set post 2 x 3 in x 4 ft 1 ft in ground deposited charred Stake raised Mound of earth from pits 18 x 24 x 12 for gr sec cor

80.00 Set post 3 in x 3 in x 4 ft. 1 ft in ground deposited a charred Stake raised Mound of Earth from pits 18 x 24 x 12 in for Cor to secs 23. 24. 25 & 26

Land rolling 2 rate

Range 26 West

East on random line bet Secs 24 & 25
Val 3° 45' E

40.00 Fast fast temporary gr cor

79.80 Intersect East boundary 9 lks North of Cor to secs 24. & 25 from which I run

N 89° 56 West on true line bet Secs 24 & 25
Val 3° 45' E

39.90 Set post 2 x 3 in x 4 ft 1 ft in ground deposited charred Stake raised Mound of earth from pits 18 x 24 x 12 in for gr sec cor

79.80 Cor to secs 23. 24. 25 & 26

Land rolling 2 rate

Township 35 North

North bet Sec^s. 23 & 24
Val 3° 45' E

40.00 Set post 2 x 3 in x 4 ft. 1 ft in
ground deposited charred
Stake raised Mound of
earth from pits 18 x 24 x 12
in for Gr sec Cor

80.00 Set post 3 in x 3 in x 4 ft. 1 ft in
ground deposited charred
Stake raised Mound of
earth from pits 18 x 24 x 12
in for Cor to sec^s. 13.14.23
& 24
Land rolling 2 rate

Range 26 West

East on random line bet Sec^s.
13 & 24
Val 3° 45' E

40.00 Set post for temporary gr Cor
79.72 Intersect East Boundary
at Cor to sec^s. 13 & 24
from which Cor Iron
West on true line bet Sec^s.
13 & 24
Val 3° 45' E

39.86 Set post 2 x 3 in x 4 ft. 1 ft in
ground deposited charred
Stake raised Mound of
earth from pits 18 x 24 x 12
in for Gr sec Cor

79.72 Cor to sec^s. 13.14.23 & 24
Land rolling 2 rate

Township 35 North

North between Secs. 13 & 14
Val 3° 45' E

3.80 Intersect State Line bet. Nebraska & Dakota 7 Chains & 20 lks East of 35 Mile Post where I

Set post 2 x 3 in x 4 ft. 1 ft in Ground deposited Charred Stake raised Mound from pits 18 x 24 x 12 for closing Corner to Secs. Fract. 13 & 14 Town 35 North Range 26 West.

Land rolling 2 rate

Range 26 West

North bet Secs. 34 & 35
Val 3° 45' E

40.00 Set post 2 x 3 in x 4 ft. 1 ft in ground deposited charred Stake raised Mound of earth from pits 18 x 24 x 12 in for gr sec Cor

52.40 Valley SE & NW

59.00 Bed of wide Drain SE

64.50 Leave Valley enter rolling land

80.00 Set post 3 in x 3 in x 4 ft. 1 ft in ground deposited charred Stake raised Mound of Earth from pits 18 x 24 x 12 in for Cor to Secs. 26. 27. 34 & 35

Land rolling 2 rate

Township 35 North

East on random line between Secs. 26 & 35
Val 3° 45' E

40.00 Set post for temporary gr Cor

57.40 Enter Valley N E & S W.
62.30 Bed of Wide Drain N E
72.00 Leave Valley N E & S W
80.09 Intersect N & S. line 5 ch North of Cor to Secs. 25 26. 35 & 36. from which Vein
N 89° 58' West on true line between Secs. 26 & 35
Val 3° 45' E

40.04 Set post 2 x 3 in x 4 ft. 1 ft in ground deposited charred Stake raised Mound of earth 2 ft high from pits 18 x 24 x 12 in for Gr Sec Cor
80.09 Cor to Secs. 26. 27. 34 & 35
Land Rolling 2 rate

Range 26 West

North between Secs. 26 & 27
Val 3° 45' E

40.00 Set post 2 x 3 in x 4 ft. 1 ft in ground deposited charred Stake raised Mound of earth from pits 18 x 24 x 12 in for Gr Sec Cor
80.00 Set post 3 in x 3 in x 4 ft. 1 ft in ground deposited charred Stake raised Mound of Earth 3 ft. high from pits 18 x 24 x 12 in for Cor to Secs. 22. 23. 26. & 27
Land Rolling Soil 2 rate

Township 35 North

East on random line bet
Secs 23 & 26
Val 3° 45' E

40.00 Set post for temporary gr cor
80.20 Intersect N & S line 7 lks
South of Cor to Secs 23.24
25 & 26. from which I run
S 89° 57' West on true line bet.
Secs 23 & 26
Val 3° 45' E

40.10 Set post 2 x 3 in x 4 ft. 1 ft in
ground deposited charred
Stake raised Mound of
earth from pits 18 x 24 x 12
in for gr sec cor
80.20 Cor to Secs 22.23.26 & 24
Land rolling 2 rate

Range 26 West

North bet Secs 22 & 23
Val 3° 45' E

40.00 Set post 2 x 3 in x 4 ft 1 ft in
ground deposited charred
Stake raised Mound of
earth from pits 18 x 24 x 12
in for gr sec cor
80.00 Set post 3 in x 3 in x 4 ft 1 ft
in ground deposited charred
Stake raised Mound of
earth from pits 18 x 24 x 12
in for Cor to Secs 14.15.
22 & 23
Land rolling 2 rate

Township 35 North

East on random line bet Sec.s 14 & 23
Val 3° 45' E

40.00 Set post for temporary Qr Cor

80.32 Intersect N & S line 44 lks South of Cor to Sec.s 13. 14. 23 & 24 from which Cor I run
S 89° 41' West on true line bet Sec.s 14 & 23
Val 3° 45' E

40.16 Set post 2 x 3 in x 4 ft. 1 ft in ground deposited charred stake raised mound of earth from pits 18 x 24 x 12 in for Qr Sec Cor

80.32 Cor to Sec.s 14. 15. 22 & 23
Land rolling 2d rate

Range 26 West

North bet Sec.s 14 & 15
Val 3° 45' E

3.20 Intersect State boundary line bet Nebraska & Dakota at a point 7 chains East of 36th Mile Post. Where I
Set post 2 x 3 in x 4 ft 1 ft in ground deposited charred stake raised mound of earth from pits 18 x 24 x 12 in for Closing Corner to fract.l Sec.s 14 & 15
Town 35. N. Range 26 West.
Land rolling 2d rate

Aug 2d 1875

Township 35 North

Chains	North Cor Secs 33 & 34 Val 13° 45' E
40.00	Set post 2 x 3 in x 4 ft. 1 ft in ground deposited charred stake raised mound from earth from pits 18 x 24 x 12 in for Gr sec cor
80.00	Set post 3 in x 3 in x 4 ft. 1 ft in ground deposited charred stake raised mound of earth from pits 18 x 24 x 12 in for Cor to secs 27. 28. 33 & 34
	Land Falling 2 rate

Range 26 West

	East on random line Cor Secs 27 & 34 Val 13° 45' E
31.00	Enter Valley N W & S E
40.00	Set post for temporary gr cor
44.60	Bed of wide drain S E
45.80	Spur of bluff or sand ridge
62.00	Pocket of Valley opens to South
64.00	Leave same
80.20	Intersect N & S line 31 chs North of Cor to secs 26 27. 34 & 35 from which I view
	N 89° 47' West on true line Cor Secs 27 & 34 Val 13° 45' E
40.10	Set post 2 x 3 in x 4 ft. 1 ft in ground deposited charred stake raised mound of earth from pits 18 x 24 x 12 in for Gr sec cor
80.20	Cor to secs 27. 28. 33 & 34
	Land Falling 2 rate

Township 35 N

North bet Secs 27 & 28
Val 13° 45' E

9.00 Enter Valley E & W
13.00 Bed of Drain East
17.50 Leave Valley East & W
40.00 Set post 2 x 3 in x 4 ft 1 ft in ground deposited charred stake raised Mound of Earth from pits 18 x 24 x 12 in for gr sec cor
80.00 Set post 3 in x 3 in x 4 ft 1 ft in ground deposited charred stake raised Mound of earth from pits 18 x 24 x 12 in for Cor to secs 21. 22. 27 & 28
Land rolling 2 rate

Range 26 West

East on random line bet
Secs 22 & 27
Val 13° 45' E
40.00 Set post for temporary gr cor
80.10 Intersect N & S line 17 chs North of Cor to secs 22. 23 26 & 27 from which Iron
N 89° 53 West on true line bet
Secs 22 & 27
Val 13° 45' E
40.00 Set post 2 x 3 in x 4 ft 1 ft in ground deposited charred stake raised Mound of earth from pits 18 x 24 x 12 in for gr sec cor
80.10 Cor to secs 21. 22. 27 & 28
Land rolling 2 rate

Township 33 North

North bet Secs 21 & 22
Val 3° 45' E

40.00 Set post 2 x 3 in x 4 ft 1 ft in ground deposited charred stake raised mound of earth from pits 18 x 24 x 12 in for qr sec cor

80.00 Set post 3 in x 3 in x 4 ft 1 ft in ground deposited charred stake raised mound of Earth from pits 18 x 24 x 12 in for Cor to secs 15. 16. 21 & 22

Land rolling 2 rate

Range 26 West

Easton random line bet Secs 15 & 22
Val 3° 45' E

40.00 Set post for temporary qr cor

79.93 Intersect N & S line 24 chs South of Cor to secs 14. 15. 22 & 23 from which I run

S 89° 00' West on true line bet Secs 15 & 22
Val 3° 45' E

39.96 Set post 2 x 3 in x 4 ft 1 ft in ground deposited charred stake raised mound of Earth from pits 18 x 24 x 12 in for qr sec cor

79.93 Cor to secs 15. 16. 21 & 22

Land rolling 2 rate

Township 35 North

North bet Secs. 15 & 16
Val 3° 45' East.

3.60 Intersect State boundary line bet Nebraska & Dakota at a point 6 chains East of 37th Mile post. Where I

Set post 2 x 3 in x 4 ft. 1 ft in ground deposited charred stake raised Mound of earth from pits 18 x 24 x 12 in for closing Cor to secs. 15 & 16. Town 35 N Range 26 West

Land Valling 2 rate

Range 26 West

North between Secs. 32 & 33
Val 3° 45' E

40.00 Set post 2 x 3 in x 4 ft 1 ft in ground deposited charred stake raised Mound from pits 18 x 24 x 12 in for Qr sec Cor

80.00 Set post 3 in x 3 in x 4 ft 1 ft in ground deposited charred stake raised Mound of Earth from pits 18 x 24 x 12 in for Cor to secs. 28. 29. 32 & 33

Land Valling 2 rate

Township 35 North

East on random line bet Secs. 28 & 33
Va 13" 45' E
40.00 Set post for temporary gr cor
80.08 Intersect N & S line 16 lks North of cor to secs. 27, 28, 33 & 34. from which I run
N 89" 53 West on true line bet Secs. 28 & 33
Va 13" 45' East
40.04 Set post 2 x 3 in x 4 ft. 1 ft in ground deposited charred stake raised Mound of earth from pits 18 x 24 x 12 in for gr sec cor
80.08 Cor to secs. 28. 29. 32 & 33
Land rolling 2 rate

Range 26 West

North bet Secs. 28 & 29
Va 13" 45' E
20.00 Enter Valley LE NW.
24.00 Drain "
38.00 Leave Valley " "
40.00 Set post 2 x 3 in x 4 ft 1 ft in ground deposited charred stake raised Mound of Earth from pits 18 x 24 x 12 for gr sec cor
80.00 Set post 2 in x 3 in x 4 ft 1 ft in ground deposited charred stake raised Mound of Earth from pits 18 x 24 x 12 in for Cor to secs. 20. 21. 28 & 29
Land rolling 2 rate

Township 35 North

East on random line bet
Secs 21 & 28
Val 13° 45' E

40.00 Fast for temporary gr Cor
79.86 Intersect N & S line 10 lks
South of Cor to secs 21. 22
27 & 28 from which I run
S 89° 56' West on true line
bet Secs 21 & 28
Val 13° 45' E

39.93 Set post 2 × 3 in × 4 ft. 1 ft in
ground deposited charred
Stake raised Mound of Earth
pompits 18 × 24 × 12 in for gr.
Sec Cor

79.86 Cor to secs 20. 21. 28 & 29
Land rolling 2 rate

Range 26 West

North bet Secs 20 & 21
Val 13° 45' E

40.00 Set post 2 × 3 in × 4 ft. 1 ft in ground
deposited charred Stake
raised Mound of Earth
pompits 18 × 24 × 12 in
for gr Sec Cor

80.00 Set post 3 in × 3 in × 4 ft 1 ft
in ground deposited
charred Stake raised
Mound of Earth pom
pits 18 × 24 × 12 in for
Cor to secs 16. 17. 20 & 21
Land rolling 2 rate

Township 35 North

East on random line bet.
Secs. 16. & 21
Val 3° 45' E

40.00 Post for temporary Gr Cor
80.04 Intersect N & S. line at
Corner to Secs. 15. 16. 21 & 22
from which Cord Vein
West on true line between
Secs. 16 & 21
Val 3° 45' E

40.02 Set post. 2 x 3 in x 4 ft. 1 ft in
ground deposited charred
Stake raised Mound of
earth 1 ft 1 ft high from pits 18 x 24 x 12
for Gr Sec Cor
80.04 Cor to Secs. 16. 17. 20 & 21
Land rolling 2 rate.

Range 26 West

North between Secs. 16 & 17
Val 3° 45' E

4.00 Intersect State boundary
line between Nebraska
& Dakota at a point
6 chains & 24 links
East of 38th Mile Post.
Where I
Set post 2 x 3 in x 4 ft. 1 ft in ground
deposited charred Stake raised
Mound of Earth 3 ft high from
pits 18 x 24 x 12 in for
closing corner to fract.
Secs. 16 & 17. Town 35
North Range 26 West
Land rolling 2 rate

Aug 3d 1875

Township 35 North

North bet Secs. 31. & 32
Val 3° 45' E

40.00 Set post 2 x 3 in x 4 ft. 1 ft in
ground deposited charred
Stake raised Mound of
earth from pits 18 x 24 x 12
for gr sec cor

80.00 Set post 3 x 3 in x 4 ft. 1 ft in
ground deposited charred
Stake raised Mound of
earth 3 ft high from pits 18 x 24 x 12
in for Cor to Secs. 29. 30
31. & 32.
Land rolling 2 rate

Range 26 West

East on random line bet
Secs. 29 & 32
Val 3° 45' E

40.00 Set post for temporary gr cor
80.14 Intersect N & S line 16 lks
North of Cor to Secs. 28. 29
32. & 33. from which cor
I view
N 89° 53' West on true line
bet Secs. 29 & 32
Val 3° 45' E

40.07 Set post 2 x 3 in x 4 ft. 1 ft in
ground deposited charred
Stake raised Mound of
earth from pits 18 x 24 x 12
for gr sec cor

80.14 Cor to Secs. 29. 30. 31. & 32
Land rolling 2 rate

Township 35 North

West on random line Cet
Secs. 30 & 31
Val 3° 45' E

40.00 Set post for temporary gr cor
80.76 Intersect West Boundary
36. links North of Cor to
Secs. 30 & 31. from which
N 89° 45 East on true line bet Secs. 30 & 31
Val 3° 45' E

40.76 Set post 2 x 3 in x 4 ft 1 ft in
ground deposited charred
Stake raised Mound of Earth
from pits 18 x 24 x 12 in for
Gr sec cor

80.76 Cor to Secs. 29. 30. 31. & 32
Land rolling 2 rate

Range 26 West

North Cet Secs. 29 & 30
Val 3° 45' E

40.00 Set post 2 x 3 in x 4 ft 1 ft in
ground deposited charred
Stake raised Mound of
earth from pits 18 x 24 x
12 in for Gr sec cor

80.00 Set post 3 in x 3 in x 4 ft 1 ft in
ground deposited charred
Stake raised Mound of
earth from pits 18 x 24 x
12 in for Cor to Secs. 19
20. 29 & 30
Land rolling 2 rate

Township 35 North

East on random line bet Secs 20 & 29
Val 3° 45' E

40.00 Post for temporary gr Cor
53.00 Enter Valley N.W. & South
58.50 Bed of Drain S. East
63.50 Leave Valley NW & SE
80.18 Intersect N & S line 35 lks North of Cor to Secs 20.21 28 & 29 from which Cor I run
N 89° 45' West on true line bet Secs 20 & 29
Val 3° 45' E
40.09 Set post 2 x 3 in x 4 ft. 1 ft in ground deposited charred Stake raised Mound of earth from pits 18 x 24 x 12 in for gr sec Cor
80.18 Cor to Secs 19. 20. 29 & 30
Land rolling 2 rate.

Range 26 West

West on random line bet Secs 19 & 30
Val 3° 45' East
40.00 Set post for temporary gr Cor
81.04 Intersect West boundary 48 lks South of Cor to Secs 19 & 30 from which Cor I run
S 89° 40' East on true line bet Secs 19 & 30
Val 3° 45' East
41.04 Set post 2 x 3 in x 4 ft. 1 ft in ground deposited charred Stake raised Mound of earth from pits 18 x 24 x 12 in for gr sec Cor
81.04 Cor to Secs 19. 20. 29 & 30
Land rolling 2 rate

Township 23 North

Chains	
	North bet Sec^s. 19 & 20 Var 13° 45' E
37.00	Valley S.E. & N.W.
43.00 *	Bed of Drain S.E.
37.50	Leave Valley N.W. & E.
*40.00	Set post 2 x 2 in x 4 ft. 1 ft in ground deposited Charred Stake mixed Mound of Earth from pits 18 x 24 x 12 in for 1/4 Sec Cor.
86.00	Set post 2 in x 2 in x 4 ft. 1 ft in ground deposited Stake mixed Mound of earth from pits 18 x 24 x 12 in for Cor to Sec^s. 17. 18. 19 & 20.
	Land rolling & rate

Range 26 West

	Eastern random line bet Sec^s. 17 & 20 Var 13° 45' E
40.00	Set post for temporary 1/4 Cor
79.80	Intersect N. & S. side line of Sec^s. North of Cor to Sec^s. 16. 17 20 & 21. from which Cor I Pine
	N 89° 00' West on true line bet Sec^s. 17 & 20 Var 13° 45' E
39.90	Set post 2 x 2 in x 4 ft 1 ft in ground deposited Stake mixed Mound of Earth from pits 18 x 24 x 12 in for 1/4 Sec Cor
79.80	Cor to Sec^s. 17. 18. 19 & 20
	Land rolling & rate

Township 35 North

West on random line bet
Secs. 18 & 19
Val 3° 45' E

34.40 Drain S.E.
40.00 Set post for temporary gr cor
81.24 Intersect West boundary
64 lks South of Cor to
Secs. 18 & 19 from which
Cor Drain
S89° 33' East on true line
bet Secs. 18 & 19
Val 3° 45' E
41.24 Set post 2 x 3 in x 4 ft 1 ft in
ground deposited Charred
Stake raised Mound of
earth from pits 18 x 24 x 12
in for gr sec Cor
81.24 Cor to Secs. 17. 18. 19 & 20
Land rolling 2 rate

Range 26 West

North bet Secs. 17 & 18
Val 3° 45' East
5.06 Intersect State boundary
line 5 chains and 98
links East of 39th
Mile post where
I
Set post 2 x 3 in x 4 ft. 1 ft in ground
deposited Charred Stake
raised Mound of Earth
from pits 18 x 24 x 12 in for
Closing Corner to fract.
Secs. 17 & 18. Town 35
N Range 26 West
Land rolling 2 rate

General Description
Town 35 N Range 26 is Composed
of entire 2 rate land sail
sandy. Water is found in the
Wide Drain No timber is found
in the township it is Not
adapted to agriculture
Aug 4th 1875

We the undersigned do hereby certify that We assisted Fred M. Dorrington, deputy Surveyor, in Surveying and subdividing Township No 35 North of the base line in Range No 26 West of the 6th P.M. in Nebraska, and that said township has been in all respects to the best of our Knowledge and belief Well and faithfully surveyed and the boundary Monuments all planted according to the instructions furnished by the Surveyor General of the dimensions character construc=tions and Marking and in the Manual as spacifically described in the foregoing field Notes

B. S. Walker Chainmen
Geo. Hothaman
Thos. D. Skinner Moundman
E R Sprague Flagman
W. C. Miller. " "

signed in my presence and sworn to before me the undersigned this 10th day of August 1875

John B. Gossage
Notary Public
in & for Antelope Co
Nebraska

I Fred N Dorrington deputy

Surveyor do solemnly swear that in pursuance of a joint Contract No 9 dated May 31st 1875 wherein Fred N Dorrington and George H Fairfield are Joint Contractors with E. E. Cunningham Surveyor General for the district of Nebraska & Iowa and in strict conformity to the laws of the United States and the instructions of the Surveyor General. I have in my own proper person & by faithfully & truly surveyed the Subdivision lines of Township No 35 North of base line & Range No 26 West of 6th P. M. in Nebraska and I do further solemnly swear that all the Corners of such Survey has been established & perpetuated in strict Conformity to the instructions furnished by the Surveyor General the Surveying Manual and Special instructions & dimensions character Construction & Marking and in the Manner as specifically described in the foregoing field Notes & that the foregoing are the true and original field Notes of such Survey

Fred N Dorrington
deputy Surveyor

Signed in my presence & Sworn to before me the undersigned This 10th day of August 1875

John B Sosseigh
Notary Public in
for Antelope Co
Nebraska

Surveyor Generals Office
Plattsmouth Neb Sept 18th 1875

The foregoing field notes of the Survey and Subdivision of Township 36 N of Base Line of Range 26 W of 6th P.M. in Nebraska. Executed by Fred. M. Dorrington deputy Surveyor under Joint Contract No 91 dated May 31st 1875, in the month of August 1875, having been critically examined the necessary corrections and explanations made, the said field notes and the Surveys they describe are hereby approved

Jno. C. Clark
Surveyor General

General Land Office • Original Field Notes

Book Number

502

The images in this file are photographs of the notes of the original surveys of the State of Nebraska on file in the Office of the Nebraska State Surveyor located in Lincoln, Nebraska.

The original surveys in Nebraska began in the mid 1850's and were completed in the mid 1880's. The Nebraska office of the Surveyor General was closed June 30, 1886.