General Land Office • Original Field Notes

Book Number

504

The images in this file are photographs of the notes of the original surveys of the State of Nebraska on file in the Office of the Nebraska State Surveyor located in Lincoln, Nebraska.

The original surveys in Nebraska began in the mid 1850's and were completed in the mid 1880's. The Nebraska office of the Surveyor General was closed June 30, 1886.

Township 5. Range 27 West

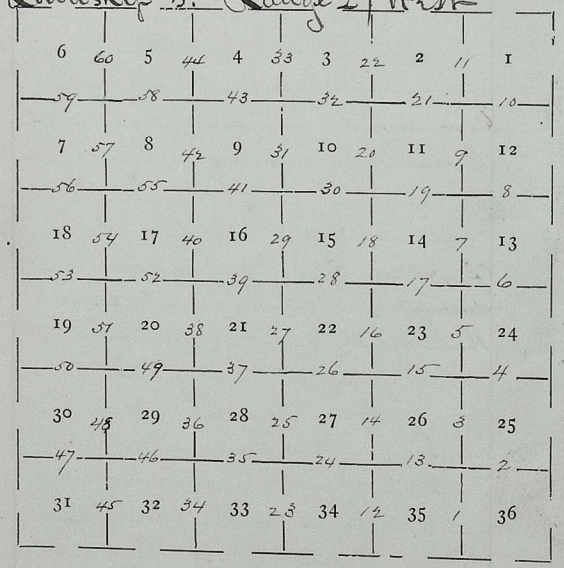

Field Notes
of

The Survey & Subdivision of Township No. 5 N. R. 27 W. 6th P.M.
in the
State of Nebraska

Executed

By David V. Stephenson Deputy Surveyor under joint Contract No. 511 dated April 5th 1872.

Survey

Commenced June 10th 1872
Completed June 15th 1872

List of Names

Of persons employed to assist in surveying this Township showing the respective capacities in which they acted.

George L. Slocum	Chainman
A. C. Fivers	Chainman
Geo. S. Charles	Axeman & Moundman
Levi Martin	Flagman

Township 5 S. R 27. W. 6th P.M.

To determine the proper adjustment of my Compass for the Subdivision of this Township; I commence at the Corner to Township 4 & 5 North Ranges 26 & 27. W. and run North along a blank line along the East boundary of Sec 36.

Variation 13° 30' E.

40.06	To a point 10 lks East of the 1/4 Sec Corner
81.13	To a point 23 lks East of the Cor to Sec 25 & 36.

To retrace this line or run Parallel thereto my Compass must be adjusted to a variation of

13° — East

Township 5 N: R 27. W. 6th P.M.

Chains	From the Corner to Sections 35 & 36. on the South boundary of the Township I run North between Sec 35 & 36 Var 13° – E.
40.00	Set Post deposit charred stake raised mound of earth with pits as per instructions for 1/4 Sec Cor.
80.00	Set Post deposit charred stake raised mound of earth with pits as per instructions for Corner to Sec 25. 26. 35 & 36.
	Land high & rolling Soil 2nd rate

Township 5 N R 27. W. 6th P.M.

Chains	East on a random line between Sections 25 & 36 Var 13° E
40.00	Set Post for temporary 1/4 Sec Cor.
51.50	Ravine bears S.E.
80.00	Intersect East boundary of Township 46 Rs North of the Cor to Sections 25 & 36. from which Cor I run North 89°40' W. on true line between Sections 25 & 36 Var 13° E.
40.00	Set Post deposit charred stake raised mound of earth with pits as per instructions for 1/4 Sec Cor.
80.00	The Corner to Sections 25. 26 35 & 36.
	Land rolling Prairie Soil 2nd rate

Township 5 S. R 27 W. 6th P.M.

Chains	
	North between Sections 25 and 26 Var 13° E
40.00	Set Post deposit charred stake raised mound of earth with pits as per instructions for 1/4 Sec Cor.
70.80	Ravine Trees S.E.
80.00	Set Post deposit charred stake raised mound of earth with pits as per instructions for Corner to Sec 23.24.25 and 26.
	Land rolling Soil 2nd rate

Township 5 S. R 27 W. 6th P.M.

Chains	
	East on a random line between Sections 24 and 25 Var 13° E
40.00	Set Post for temporary 1/4 Sec Corner
79.96	Intersects East boundary of Township 31 lks North of Cor to Sec 24 & 25 from which Cor I run North 89°47' W. on true line between Sec 24 and 25 Var 13° E
39.98	Set Post deposit charred stake raised mound of earth with pits as per instructions for 1/4 Sec Cor
79.96	The Cor to Sections 23.24.25 and 26
	Land rolling Prairie Soil 2nd rate

Township 5. N. R 27. W. 6th P.M.

Chains	
	North between Sections 23 & 24 Var 13° E.
40.00	Set Post deposit charred stake raised mound of earth with pits as per instructions for 1/4 Sec Cor.
48.00	Ravine bears S.W.
80.00	Set Post deposit charred stake raised mound of earth with pits as per instructions for Corner to Sections 13. 14. 23 & 24
	Land rolling Prairie Soil 2nd rate

Township 5. N. R 27. W. 6th P.M.

Chains	
	East on a random line between Sections 13 & 24. Var 13° E.
6.00	Ravine bears S.W.
40.00	Set Post for temporary 1/4 Sec Cor.
7.9.82	Intersect East boundary of Township 20 lks South of Cor to Sections 13 & 24 from which Corner I run South 89°51' W. on true line between Sec 13 & 24 Var 13° E.
39.91	Set Post deposit charred stake raised mound of earth with pits as per instructions for 1/4 Sec Cor.
79.82	The Corner to Sections 13. 14 23 & 24
	Land rolling Prairie Soil 2nd rate

Township 5. N. R 27. W. 6th Pme

Chains	
	North between Sections 13 & 24
	Var 13° E.
40.00	Set Post deposit charred stake raised mound of earth with pits as per instructions for 1/4 Sec Corner
80.00	Set Post, deposit charred stake raised mound of earth with pits as per instructions for Corner to Sections 11. 12. 13 & 14.
	Land rolling Soil 2nd rate

Township 5. N. R 27. W. 6th Pme.

Chains	
	East on a random line between Sec 12. & 13
	Var 13° E.
40.00	Set Post for temporary 1/4 Sec Corner
79.90	Intersect East boundary of Township at the Cor to Sections 12 & 13 from which Corner I run
	West on true line between Sections 12 & 13
	Var 13° E
39.95	Set Post deposit charred stake raised mound of earth with pits as per instructions for 1/4 Sec Cor.
79.90	The Corner to Sections 11. 12. 13 & 14
	Land rolling Prairie, Soil 2nd rate

Township 5 N R 27 W. 6th P M

Chains	
	North between Sec 11 and 12 Va 13° E.
40.00.	Set Post. deposit charred stake raised mound of earth with pits as per instructions for 1/4 Sec Cor.
80.00	Set Post deposit charred stake raised mound of earth with pits as per instructions for Corner to Sections 1. 2. 11 and 12.
	Land rolling Prairie Soil 2nd rate

Township 5 N R 27 W. 6th P M

Chains	
	East on a random line between Sec 1 and 12 Va 13° E
10.00	Ravine bears N.
40.00	Set Post for temporary 1/4 Sec Cor.
60.50	Ravine bears N.
80.07	Intersect East boundary of Township 27. lks South of the Corner to Sections 1 and 12 from which Corner I run South 89° 48' W. on true line between Sections 1 and 12. Va 13° E.
40.03½	Set Post deposit charred stake raised mound of earth with pits as per instructions for 1/4 Sec Cor.
80.07	The Corner to Sections 1. 2. 11 and 12.
	Land rolling Soil 2nd rate

Township 5 N R 27 W. 6th P.M.

Chains	North on a random line between Sections 1 and 2 Var 13° E.
40.00	Set Post for temporary 1/4 Sec Cor.
80.20	Intersect North boundary of Township 40 lks west of the Corner to Sections 1 and 2 from which Cor S run South 17' West. on true line between Sections 1 and 2 Var 13° E.
40.20	Set Post deposit charred stake raised mound of earth with pits as per instructions for 1/4 Sec Cor.
80.20	The Corner to Sections 1. 2. 11 and 12.
	Land rolling Prairie Soil 2nd rate
	June 10th

Township 5 N R 26 W. 6th P.M.

Chains	North between Sections 34 & 35 Var 13° E.
40.00	Set Post deposit charred stake raised mound of earth with pits as per instructions for 1/4 Sec Cor.
60.00	Ravine bears S.E.
80.00	Set Post deposit charred stake raised mound of earth with pits as per instructions for Corner to Sections 26. 27. 34 & 35
	Land rolling Prairie Soil 2nd rate

Township 5. N. R 27. W. 6th P.M.

Chains	
	East on a random line between Sections 26 and 35 Va 13° E.
40.00	Set Post for temporary 1/4 Sec Cor.
48.00	Ravine bears South
79.80	Intersect N and S Line 30 lks South of Corner to Sections 25. 26. 35 & 36. from which Corner S run South 89° 47' W. on true line between Sec 26 & 35 Va 13° E.
39.90	Set Post deposit charred stake raised mound of earth with pits as per instructions for 1/4 Sec Cor.
79.80	The Corner to Sections 26. 27. 34 and 35.
	Land rolling Prairie Soil 2nd rate

Township 5. N. R 27. W. 6th P.M.

Chains	
	North between Sections 26 & 27 Va 13° E.
40.00	Set Post deposit charred stake raised mound of earth with pits as per instructions for 1/4 Sec Cor.
80.00	Set Post deposit charred stake raised mound of earth with pits as per instructions for Corner to Sec 22. 23. 26 and 27
	Land rolling Prairie Soil 2nd rate

Township 5 N. R 27 W. 6th P.M.

Chains	
	East on a random line between Sections 23 & 26 Va 13° E.
30.00	Ravine bears South
40.00	Set Post for temporary 1/4 Sec Cor
59.00	Ravine bears S E
80.00	Intersect N & S line at the Corner to Sections 23.24 25 & 26. from which Corner I run West on true line between Sections 23 & 26 Va 13° E
40.00	Set Post deposit charred stake raised mound of earth with pits as per instructions for 1/4 Sec Cor.
80.00	The Cor to Sections 22. 23 26 & 27.
	Land high & rolling Soil 2nd rate

Township 5 N. R 27 W. 6th P.M.

Chains	
	North between Sec 22 & 23 Va 13° E.
40.00	Set Post deposit charred stake raised mound of earth with pits as per instructions for 1/4 Sec Cor.
80.00	Set Post deposit charred stake raised mound of earth with pits as per instructions for Corner to Sections 14. 15. 22 & 23
	Land rolling Prairie Soil 2nd rate

Township 5. N. R 27. W. 6th P.M.

Chains	
	East on a random line between Sec 14 and 23 Va 13° E.
40.00	Set Post for temporary 1/4 Sec Cor
59.00	Ravine bears S.E.
80.26	Intersect N and S Line 34 lks North of the Cor to Sections 13; 14. 23 & 24 from which Corner I run North 89°45' West on true line between Sections 14 and 23 Va 13° E
40.13	Set Post deposit charred stake raised mound of earth with pits as per instructions for 1/4 Sec Cor.
80.26	The Cor to Sections 14. 15 22 and 23.
	Land high Prairie Soil 2nd rate

Township 5. N. R 27. W. 6th P.M.

Chains	
	North between Sec 14 and 15 Va 13° E.
40.00	Set Post deposit charred stake raised mound of earth with pits as per instructions for 1/4 Sec Cor
80.00	Set Post deposit charred stake raised mound of earth with pits as per instructions for Corner to Sections 10. 11. 14 and 15.
	Land rolling Prairie Soil 2nd rate

Township 5 N. R 27 W. 6th P.M.

Chains	
	East on a random line between Sections 11 & 14 Var 13° E
40.00	Set Post for temporary 1/4 Sec Cor
45.51	Ravine bears South
80.20	Intersect N & S Line 20 lks North of Corner to Sections 11. 12. 13 & 14 from which Cor S run North 89°51' W. on true line between Sections 11 & 14 Var 13° E
40.10	Set Post deposit charred stake raised mound of earth with pits as per instructions for 1/4 Sec Cor
80.20	The Corner to Sections 10. 11. 14 & 15.
	Land rolling Prairie Soil 2d rate

Township 5 N R 27 W. 6th P.M.

Chains	
	North between Sec 10 & 11 Var 13° E.
40.00	Set Post deposit charred stake raised mound of earth with pits as per instructions for 1/4 Sec Cor.
80.00	Set Post deposit charred stake raised mound of earth with pits as per instructions for Corner to Sections 2. 3. 10 & 11
	Land rolling Prairie Soil 2nd rate

Township 5 N. R 27 W. 6th P.M.

Chains	
	East on a random line between Sections 2 and 11 Va 13° E
39.00	Ravine bears N.E.
40.00	Set Post for temporary 1/4 Sec Cor
80.38	Intersect N and S Line 40 lks North of Corner to Sections 1. 2. 11 and 12 from which Corner I run North 89°43' W. on true line between Sec 2 and 11 Va 13° E
40.19	Set Post deposit charred state raised mound of earth with pits as per instructions for 1/4 Sec Cor
80.38	The Corner to Sections 2. 3. 10 and 11
	Land rolling Prairie Soil 2nd rate

Township 5 N. R 27 W. 6th P.M.

Chains	
	North on a random line between Sections 2 and 3 Va 13° E
2.00	Ravine bears N.E.
40.00	Set Post for temporary 1/4 Sec Cor. boundary
80.00	Intersect N ~~and~~ ~~line~~ 50 links West of the Corner to Sec 2 and 3 from which Corner I run South 21' West on true line between Sections 2 and 3 Va 13° E
40.00	Set Post deposit charred state raised mound of earth with pits as per instructions for 1/4 Sec Corner
80.00	The Corner to Sections 2. 3 10 and 11
	Land rolling Prairie Soil 2nd rate

June 11th 1872

Township 5. N R 27. W. 6th P.M.

Chains	North between Sections 33 & 34 Var 13° E.
40.00	Set Post deposit charred stake raised mound of earth with pits as per instructions for 1/4 Sec Cor
80.00	Set Post deposit charred stake raised mound of earth with pits as per instructions for Corner to Sec 27. 28. 33 & 34
	Land rolling Soil 2nd rate

Township 5 N R 27. W. 6th P.M.

Chains	East on a random line between Sections 27 & 34 Var 13° E.
20.00	Deep Ravine bears S.
40.00	Set Post for temporary 1/4 Sec Cor
64.00	Ravine bears South
80.00	Intersect N & S Line 10 lks S of Cor to Sections 26. 27. 34 & 35 from which Cor I run South 89°56' W. on true line between Sections 27 & 34 Var 13° E.
40.00	Set Post deposit charred stake raised mound of earth with pits as per instructions for 1/4 Sec Cor
80.00	The Cor to Sections 27. 28 33 & 34
	Land broken Soil 2nd rate

Township 5. N. R 27. W. 6th P.M.

Chains	North between Sec 27 and 28 Var 13° E
18.00	Deep Ravine bears S.E.
40.00	Set Post deposit charred stake raised mound of earth with pits as per instructions for 1/4 Sec Cor.
80.00	Set Post deposit charred stake raised mound of earth with pits as per instructions for Corner to Sections 21. 22. 27 & 28
	Land rolling Soil 2nd rate

Township 5. N. R 27. W. 6th P.M.

Chains	East on a random line between Sec 22 and 27 Var 13° E.
40.00	Set Post for temporary 1/4 Sec Cor
80.11	Intersect N and S Line 26 lks N of Cor to Sec 22. 23. 26 and 27 from which Cor I run North 89°49' W. on true line between Sections 22 and 27 Var 13° E.
40.05	Set Post deposit charred stake raised mound of earth with pits as per instructions for 1/4 Sec Cor.
80.11	The Corner to Sections 21. 22 27 and 28
	Land high & rolling Soil 2nd rate

Township 5 N. R 27. W. 6th P.M.

Chains	North between Sec 21 & 22 Var 13° E.
40.00	Set Post deposit charred stake raised mound of earth with pits as per instructions for 1/4 Sec Cor
80.00	Set Post deposit charred stake raised mound of earth with pits as per instructions for Corner to Sections ~~22.23~~ 15 & 16. 21. & 22.
	Land high Prairie Soil 3rd rate

Township 5 N R 27. W. 6th P.M.

Chains	East on a random line between Sec 15 & 22 Var 13° E.
40.00	Set Post for temporary 1/4 Sec Cor.
79.94	Intersect N. & S Line at the Corner to Sections 14. 15. 22 & 23 from which Cor I run West on true line between Sections 15 & 22 Var 13° E.
39.97	Set Post deposit charred stake raised mound of earth with pits as per instructions for 1/4 Sec Cor.
79.94	The Corner to Sections 15. 16. 21 & 22
	Land high & rolling Soil 3rd rate

Township 5. N. R 27. W. 6th P.M.

Chains	North between Sec 15 and 16 Var 13° E.
40.00	Set Post deposit charred stake raised mound of earth with pits as per instructions for 1/4 Sec Cor.
80.00	Set Post deposit charred stake raised mound of earth with pits as per instructions for Corner to Sections 9. 10 15 and 16
	Land high & rolling Soil 3rd rate

Township 5. N. R 27. W. 6th P.M.

Chains	East on a random line between Sections 10 and 15 Var 13° E.
40.00	Set Post for temporary 1/4 Sec Corner
80.00	Intersect N and S Line 23 lks N of Corner to Sec 10. 11. 14 & 15 from which Corner I run N 89°50' W. On true line between Sections 10 and 15 Var 13° E.
40.00	Set Post deposit charred stake raised mound of earth with pits as per instructions for 1/4 Sec Cor.
80.00	The Corner to Sections 9. 10. 15 and 16.
	Land high Prairie Soil 3rd rate

Township 5. N. R 27. W. 6th P.M.

Chains	North between Sec 9 and 10 Var 13° E.
40.00	Set Post deposit charred stake raised mound of earth with pits as per instructions for 1/4 Sec Cor.
80.00	Set Post deposit charred stake raised mound of earth with pits as per instructions for Corner to Sections 3. 4. 9 & 10
	Land high & rolling. Soil 3rd rate

Township 5. N. R 27. W. 6th P.M.

Chains	East on a random line between Sections 3 and 10 Var 13° E.
40.00	Set Post for temporary 1/4 Sec Cor.
77.50	Ravine bears N.E.
79.94	Intersect N. & S. Line 12 lks W. of Corner to Sections 2. 3. 10 & 11 from which Corner I run North 89°55' W. on true line between Sections 3 & 10 Var 13° E.
39.97	Set Post deposit charred stake raised mound of earth with pits as per instructions for 1/4 Sec Cor.
79.94	The Cor to Sections 3. 4. 9 and 10.
	Land rolling Soil 3rd rate

Township 5. S. R 27. W. 6th P.M.

Chains	
	North on a random line between Sections 3 & 4. Var 13° E.
40.00	Set Post for temporary 1/4 Sec Cor.
80.15	Intersect North boundary of Township 31 Rd West of Corner to Sec 3 & 4 from which Corner I run South 13' West on true line between Sections 3 & 4 Var 13° E.
40.15	Set Post deposit charred stake raised mound of earth with pits as per instructions for 1/4 Sec Cor.
80.15	The Corner to Sections 3. 4. 9 & 10.
	Land high Prairie Soil 3rd rate
	June 12th

Township 5. S. R 27. W. 6th P.M.

Chains	
	North between Sections 32 & 33 Var 13° E.
40.00	Set Post deposit charred stake raised mound of earth with pits as per instructions for 1/4 Sec Cor.
58.00	Ravine bears S.E.
80.00	Set Post deposit charred stake raised mound of earth with pits as per instructions for Corner to Sections 28. 29. 32 & 33
	Land broken Soil 3rd rate

Township 5. N. R 27. W. 6th P.M.

Chains	
	East on a random line between Sections 28 and 33 Var 13° E.
40.00	Set Post for temporary 1/4 Sec Cor
80.06	Intersect N and S Line at the Corner to Sections 27. 28. 33 & 34 from which Cor I run West on true line between Sections 28 and 33 Var 13° E
40.03	Set Post deposit charred state raised mound of earth with pits as per instructions for 1/4 Sec Cor
80.06	The Corner to Sections 28. 29 32 and 33
	Land high & rolling Soil 3rd rate

Township 5. N. R 27 W. 6th P.M.

Chains	
	North between Sec 28 and 29 Var 13° E.
40.00	Set Post deposit charred state raised mound of earth with pits as per instructions for 1/4 Sec Cor.
80.00	Set Post deposit charred state raised mound of earth with pits as per instructions for Corner to Sections 20. 21. 28 and 29
	Land high & rolling Soil 3rd rate

Township 5. N. R 27. W. 6th P.M.

Chains	
	East on a random line between Secs 21 and 28 Var 13° E.
40.00	Set Post for temporary 1/4 Sec Cor
74.00	Deep Ravine bears S.
79.95	Intersect N and S Line at the Corner to Sections 21. 22 27 and 28. from which Cor I run West on true line between Sections 21 and 28. Var 13° E
39.97½	Set Post deposit charred stake raised mound of earth with pits as per instructions for 1/4 Sec Cor
79.95	The Cor to Sections 20. 21 28 and 29.
	Land high Prairie Soil 3rd rate

Township 5. N. R 27. W. 6th P.M.

Chains	
	North between Sections 20 and 21 Var 13° E.
26.00	Ravine bears S.E.
40.00	Set Post deposit charred stake raised mound of earth with pits as per instructions for 1/4 Sec Cor
80.00	Set Post deposit charred stake raised mound of earth with pits as per instructions for Corner to Sections 16. 17. 20 and 21.
	Land high & rolling Soil 3rd rate

Township 5 N R 27 W. 6th P.M.

Chains	
	East on a random line between Sections 16 and 21 Var 13° E.
37.00	Ravine bears S.E.
40.00	Set Post for temporary 1/4 Sec Cor.
80.00	Intersect N and S Line 10 links N of Corner to Sections 15.16 21 & 22 from which Corner I run North 89°56' W. on true line between Sec 16 & 21 Var 13° E.
40.00	Set Post deposit charred stake raised mound of earth with pits as per instructions for 1/4. Sec Cor
80.00	The Corner to Sections 16.17 20 and 21.
	Land high & broken Soil 3rd rate

Township 5 N R 27 W. 6th P.M.

Chains	
	North between Sections 16 and 17 Var 13° E.
18.00	Ravine bears S.E.
40.00	Set Post deposit charred stake raised mound of earth with pits as per instructions for 1/4 Sec Cor.
80.00	Set Post deposit charred stake raised mound of earth with pits as per instructions for Corner to Sections 8.9 16 and 17
	Land high & rolling Soil 3rd rate

Township 5. N R 27. W. 6th P.M.

Chains	East on a random line between Sec 9 & 16 Var 13° E
40.00	Set Post for temporary 1/4 Sec Cor.
80.13	Intersect N & S line 8 Chs N of Corner to Sections 9. 10. 15 & 16. from which Corner I run North 89°57' W. on true line between Sections 9 & 16. Var 13° E.
40.06½	Set Post deposit charred stake raised mound of earth with pits as per instructions for 1/4 Sec Cor
80.13	The Corner to Sections 8 9 16 & 17
	Land rolling Soil 3rd rate

Township 5. N R 27. W. 6th P.M.

Chains	North between Sections 8 & 9 Var 13° E.
40.00	Set Post deposit charred stake raised mound of earth with pits as per instructions for 1/4 Sec Cor
80.00	Set Post deposit charred stake raised mound of earth with pits as per instructions for Corner to Sections 4. 5 8 & 9.
	Land high Prairie Soil 3rd rate

Township 5 N R 27 W. 6th P.M.

Chains	East on a random line between Sections 4 and 9 Var 13° E.
40.00	Set Post for temporary 1/4 Sec Cor.
80.08	Intersect N and S Line 21 lks North of Cor to Sections 3.4.9 and 10 from which Corner I run North 89° 51' W. on true line between Sections 4 and 9 Var 13° E.
40.04	Set Post deposit charred stake raised mound of earth with pits as per instructions for 1/4 Sec Cor.
80.08	The Corner to Sections 4. 5. 8 and 9
	Land high Prairie Soil 3rd rate

Township 5 N R 27 W. 6th P.M.

Chains	North on a random line between Sections 4 and 5 Var 13° E.
40.00	Set Post for temporary 1/4 Sec Corner
80.12	Intersect North boundary of Township at the Corner to Sections 4 and 5 from which Corner I run South on true line between Sections 4 and 5 Var 13° E
40.12	Set Post deposit charred stake raised mound of earth with pits as per instructions for 1/4 Sec Cor.
80.12	The Corner to Sections 4. 5 8 and 9.
	Land high Prairie Soil 3rd rate
	June 13th 1872

Township 5. N. R 27. W. 6th P.M.

Chains	North between Sections 31 & 32 Var 13° - E.
40.00	Set Post deposit charred stake raised mound of earth with pits as per instructions for 1/4 Sec Cor.
80.00	Set Post deposit charred stake raised mound of earth with pits as per instructions for Corner to Sections 29. 30 31. & 32.
	Land high Prairie Soil 3rd rate

Township 5 N R 27 W. 6th P.M.

Chains	East on a random line between Sections 29 & 32. Var 13° E.
40.00	Set Post for temporary 1/4 Sec Cor.
58.00	Ravine bear S.E.
79.90	Intersect N. & S Line 13 links South of the Corner to Sections 28. 29. 32 & 33 from which Cor. I run South 89°54' W. on true line between Sections 29 & 32 Var 13° E.
39.95	Set Post deposit charred stake raised mound of earth with pits as per instructions for 1/4 Sec Cor.
79.90	The Corner to Sections 29. 30 31 & 32
	Land high & rolling Soil 3rd rate

Township 5 N R 27 W. 6th P.M.

Chains	
	West on a random line between Sections 30 and 31 Var 13° E.
40.00	Set Post for temporary 1/4 Sec Cor.
80.10	Intersect West boundary of the Township at the Corner to Sections 30 and 31. from which Cor I run East on true line between Sections 30 and 31 Var 13° E
40.10	Set Post deposit charred stake raised mound of earth with pits as per instructions for 1/4 Sec Corner
80.10	The Corner to Sections 29. 30 31 and 32
	Land rolling Prairie Soil 3rd rate

Township 5 N R 27 W. 6th P.M.

Chains	
	North between Sections 29 and 30 Var 13° E.
40.00	Set Post deposit charred stake raised mound of earth with pits as per instructions for 1/4 Sections
80.00	Set Post deposit charred stake raised mound of earth with pits as per instructions for Corner to Sections 19. 20. 29 and 30.
	Land rolling Soil 3rd rate

Township 5 N. R 27. W. 6th P.M.

Chains	
	East on a random line between Sections 20 & 29. Var 13° E.
4.00	Ravine bears S. E.
40.00	Set Post for temporary 1/4 Sec Cor.
79.83	Intersect N & S line 27 lks South of the Cor to Sec 21. 21. 28 & 29 from which Cor I run South 89°48' W. on true line between Sections 20 & 29 Var 13° E.
39.91½	Set Post deposit charred state raised mound of earth with pits as per instructions for 1/4 Sec Cor.
79.83	The Corner to Sections 19. 20 29 & 30
	Land rolling Prairie Soil 3rd rate

Township 5 N. R 27. W. 6th P.M.

Chains	
	West on a random line between Sections 19 & 30 Var 13° E.
40.00	Set Post for temporary 1/4 Sec Cor.
80.73	Intersect West boundary of Township 15 lks South of the Corner to Sections 19 & 30. from which Corner I run South 89°54' E. on true line between Sections 19 & 30 Var 13° E.
40.73	Set Post deposit charred state raised mound of earth with pits as per instructions for 1/4 Sec Corner
80.73	The Corner to Sections 19. 20 29. & 30.
	Land high Prairie Soil 3rd rate

Township 5 N R 27. W. 6th P.M.

Chains	North between Sections 19 & 20 Var 13° E.
40.00	Set Post deposit charred state raised mound of earth with pits as per instructions for 1/4 Sec Corner
80.00	Set Post deposit charred state raised mound of earth with pits as per instructions for Corner to Sections 17. 18. 19 and 20.
	Land high rolling Prairie Soil 3rd rate

Township 5 N R 27. W. 6th P.M.

Chains	East on a random line between Sections 17 and 20 Var 13° E.
16.00	Review bears S.E.
40.00	Set Post for temporary 1/4 Sec Cor.
79.88	Intersect N and S Line at the Corner to Sections 16. 17. 20 and 21 from which Corner I run West. on true line between Sections 17 and 20 Var 13° E.
39.94	Set Post deposit charred state raised mound of earth with pits as per instructions for 1/4 Sec Corner
79.88	The Corner to Sections 17. 18 19 and 20.
	Land high Prairie Soil 3rd rate

Township 5 N R 27 W. 6th P.M.

Chains	
	West on a random line between Sections 18 and 19. Var 13° E.
40.00	Set Post for temporary 1/4 Sec Cor.
81.13	Intersect West boundary of Township 40 links South of Corner to Sections 18 & 19 from which Cor I run South 89° 43' E. on true line between Sections 18 and 19. Var 13° E.
41.13	Set Post deposit charred stake raised mound of earth with pits as per instructions for 1/4 Sec Cor.
81.13	The Corner to Sections 17. 18. 19 and 20.
	Land high Prairie Soil 3rd rate

June 14th 1872

Township 5 N R 27 W. 6th P.M.

Chains	
	North between Sections 17 and 18 Var 13° E.
4.00	Ravine bears E.
40.00	Set Post deposit charred stake raised mound of earth with pits as per instructions for 1/4 Sec Cor.
42.00	Ravine bears S. E.
80.00	Set Post deposit charred stake raised mound of earth with pits as per instructions for Corner to Sections 7. 8 — 17 & 18
	Land high & rolling Soil 3rd rate

Township 5 N R 27 W. 6th P.M.

Chains	East on a random line between Sections 8 and 17 Va 13° E.
33.00	Ravine bears South
40.00	Set Post for temporary 1/4 Sec Cor.
79.93	Intersect N and S line 17 links South of Corner to Sections 8. 9 16 and 17 from which Corner I run South 89° 53' W. on true line between Sections 8 and 17 Va 13° E.
39.96½	Set Post deposit charred stake raised mound of earth with pits as per instructions for 1/4 Sec Cor.
79.93	The Corner to Sections 7. 8 17 and 18
	Land rolling Soil 3rd rate

Township 5 N R 27 W. 6th P.M.

Chains	West on a random line between Sections 7 and 18 Va 13° E.
22.00	Ravine bears S. E.
40.00	Set Post for temporary 1/4 Sec Cor
81.37	Intersect west boundary of Township 7 links South of Corner to Sec 7. and 18 from which Corner I run South 89° 57' E. on true line between Sec 7 and 18 Va 13° E.
41.37	Set Post deposit charred stake raised mound of earth with pits as per instructions for 1/4 Sec Cor.
81.37	The Corner to Sections 7. 8. 17 and 18
	Land high & rolling Soil 3rd rate

Township 5. N. R. 27. W. 6th P.M.

Chains	North between Sections 7 & 8 Var 13° E.
40.00	Set Post deposit charred stake raised mound of earth with pits as per instructions for 1/4 Sec Cor.
80.00	Set Post deposit charred stake raised mound of earth with pits as per instructions for Corner to Sections 5. 6. 7 and 8
	Land high Prairie Soil 3rd rate

Township 5. N. R. 27. W. 6th P.M.

Chains	East on a random line between Sections 5 and 8 Var 13° E.
37.00	Ravine bears S.E.
40.00	Set Post for temporary 1/4 Sec Corner
79.92	Intersect N. and S. Line 28 lks North of Corner to Sections 4. 5 8 and 9 from which Cor I run North 89° 48' W. on true line between Sections 5 and 8 Var 13° E.
39.96	Set Post deposit charred stake raised mound of earth with pits as per instructions for 1/4 Sec Cor
79.92	The Corner to Sections 5. 6 7 and 8
	Land high & rolling Soil 3rd rate

Township 5 N R 27 W. 6th P M

Chains	West on a random line between Sections 6 & 7 Va 13° E.
40.00	Set Post for temporary 1/4 Sec Cor
56.00	Ravine bears S.E. & N.
81.56	Intersect West boundary of Township 19 links South of Corner to Sections 6 & 7 from which Cor I run South 89° 52' E. on true line between Sections 6 & 7 Va 13° E.
41.56	Set Post deposit charred stake raised mound of earth with pits as per instructions for 1/4 Sec Cor
81.56	The Cor to Sections 5. 6 7 & 8
	Land high Prairie Soil 3rd rate

Township 5 N R 27 W. 6th P M

Chains	North on a random line between Sections 5 & 6. Va 13° E.
40.00	Set Post for temporary 1/4 Sec Cor.
81.42	Intersect North boundary of Township 44 links West of Corner to Sec 5 & 6 from which Corner I run South 19' W. on true line between Sections 5 & 6 Va 13° E
40.42	Set Post deposit charred stake raised mound of earth with pits as per instructions for 1/4 Sec Cor.
80.42	The Corner to Sections 5. 6. 7 & 8
	Land high Prairie Soil 3rd rate
	June 15th 1872

General Description

The Land throughout this Township is high & broken by Ravines no wood or water except a few standing pools in Ravines, from recent rains. The soil is unfit for cultivation, grass almost entirely short Buffalo grass growing in bunches - good for grazing.

A List of the Names of the individuals who assisted in running, measuring and marking the Subdivision Lines and Corners of the Foregoing Field Notes of Township No 5 North Range (25) twenty five West of the Sixth Principal Meridian

Geo L. Slocum	Chainman
A C Tuers	Chainman
Geo S Charles	Axeman and Mounduman
Levi Martin	Flagman
D. V. Stephenson	Compassman

We hereby certify that we assisted David V Stephenson Deputy Surveyor in subdividing Township No 5 North of the Base line of Range No 25 West of the 6th P.M., and that said Township has been in all respects to the best of our knowledge and belief well and faithfully surveyed and the boundary monuments planted according to the instructions of the Surveyor General.

G. L. Slocum Chainman

A C Tuers Chainman

Geo S Charles Axeman and Mounduman

Levi Martin Flagman

Subscribed and sworn to by the above named persons before me a Notary Public in and for the County of Webster in the State of Nebraska this 24th day of June AD 1872

O. W. Brown
Notary Public

I David V Stephenson do solemnly swear that in pursuance of a joint Contract No 50. wherein David V Stephenson & Jos L. Slocum are joint Contractors with E. E. Cunningham United States Surveyor General for the District of Nebraska & form (bearing) date the 5th day of April AD 1872 I have well faithfully and truly in my own proper person, and in strict conformity with the instructions of the Surveyor General the Surveying Manual and the Laws of the United States, Surveyed all those parts or portions of Township No 5 North of the Base line of Range No 27 West of the 6th Principal Meridian in the State of Nebraska as are represented in the foregoing Field Notes as having been surveyed under my direction, and I do further solemnly swear that all the corners of said surveys have been established, and perpetuated in strict accordance with the Surveying Manual and printed instructions and that the foregoing are the true and original Field Notes of such survey

David V Stephenson
Deputy Surveyor

Subscribed by the said David V Stephenson Deputy Surveyor and sworn to before me a Notary Public within and for the County of Webster in the State of Nebraska this twenty-fourth day of June AD 1872

O. W. Brown
Notary Public

Survey Commenced June 10th 1872 and Completed June 15th 1872

Surveyor General's Office

Plattsmouth Aug 25 1872

The foregoing Field Notes of the Survey of the Subdivision lines of Township No 5 N. Range No 27 West of the 6th P. M in the State of Nebraska Executed by David V. Stephenson under a Joint Contract No 50 dated April 5th 1872 wherein David V. Stephenson and Jas. L Slocum are Joint Contractors, in the month of June 1872 having been Critically Examined the necessary Corrections and Explanations made, the said Field Notes and the Survey they describe are hereby approved.

E. E. Cunningham
Surveyor General

Town 6. Range 27 W.

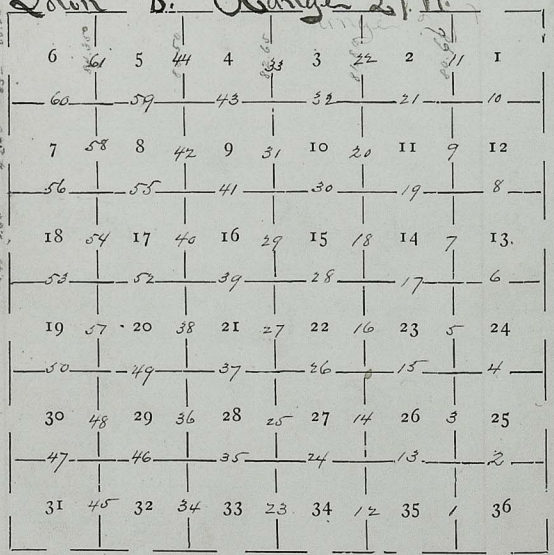

Field Notes

of

The Survey and Subdivision of Township No 6 N R 27 W. 6th P.M.

in the

State of Nebraska

Executed

By James L Slocum Deputy Surveyor under joint Contract No 50. dated April 5th 1872

Survey

Commenced June 24th 1872

Completed July 9th 1872

List of Names

Of the persons employed to assist in surveying this Township showing the respective capacities in which they acted

Samuel Wall	Chainman
William Figler	Chainman
J. M. Clarke	Axeman and Mounduman
Chas F. Logue	Flagman

Township No. 6. N R 27. W. 6th P.M.

To determine the proper adjustment of my Compass for the subdivision of this Township I commence at the Corner to Townships 5 & 6 North Ranges 26 & 27. West & run North on a Blank line along the East boundary of Section 36.

Variation 13°20' E.

40.05	To a point 5 links East of the ¼ Sec Cor.
80.09	To a point 12 lks East of the Corner to Sec 25 & 36.

To retrace this line or run Parallel thereto my Compass must be adjusted to a variation of

13°25' East

Township 6 S. R 27. W. 6th P.M.

Chains	North between Sec 35 & 36 Var 13°25' E.
23.00	Ravine bears E.
40.00	Set Post deposit charred stake raised mound of earth with pits as per instructions for ¼ Sec Cor.
80.00	Set Post deposit charred stake raised mound of earth with pits as per instructions for Corner to Sections 25. 26. 35 & 36.
	Land high Prairie Soil 3rd rate

Township 6 S. R 27. W. 6th P.M.

Chains	East on a random line between Sections 25 & 36 Var 13°25' E.
40.00	Set Post for temporary ¼ Sec Cor.
55.00	Dry Creek bears N.E.
80.05	Intersect East boundary of Township at the Corner to Sections 25 & 36 from which Cor I run West On true line between Sections 25 & 36 Var 13°25' E.
40.02½	Set Post deposit charred stake raised mound of earth with pits as per instructions for ¼ Sec Cor
80.05	The Corner to Sections 25. 26. 35 & 36.
	Land broken Soil 3rd rate

Township 6 N R 27 W. 6th P.M.

Chains	North between Sec 25 & 26 Var 13°25' E
40.00	Set Post deposit charred stake raised mound of earth with pits as per instructions for 1/4 Sec Cor.
47.00	Ravine bears E.
80.00	Set Sandstone 13x7x5 for Corner to Sections 23. 24 25 & 26.
	Land hilly & broken Soil 3rd rate

Township 6 N R 27 W 6th P.M.

Chains	East on a random line between Sec 24 & 25. Var 13°25' E.
40.00	Set Post for temporary 1/4 Sec Cor.
69.00	Ravine bears N.
80.25	Intersect East boundary of the Township 15 lks South of Corner to Sections 24 & 25 from which Corner I run South 89°54' W. on true line between Sec 24 & 25 Var 13°25' E
40.12½	Set Post deposit charred stake raised mound of earth with pits as per instructions for 1/4 Sec Cor
80.25	The Corner to Sections 23. 24. 25 & 26.
	Land hilly Prairie Soil 3rd rate

Township 6 N R 27 W. 6th P.M.

Chains	North between Sec 23 and 24 Va 13°25' E
40.00	Set Post deposit charred state raised mound of earth with pits as per instructions for 1/4 Sec Cor.
80.00	Set Post deposit charred state raised mound of earth with pits as per instructions for Corner to Sections 13. 14. 23 and 24
	Land high Prairie Soil 3rd rate

Township 6 N R 27 W. 6th P.M.

Chains	East on a random line between Sections 13 and 24 Va 13°25' E
40.00	Set Post for temporary 1/4 Sec Cor.
81.41	Intersect East boundary of Township at the Corner to Sec 13 and 24 from which Cor I run West On true line between Sections 13 and 24 Va 13°25' E
41.20	Set Post deposit charred state raised mound of earth with pits as per instructions for 1/4 Sec Cor.
81.40	The Corner to Sections 13. 14 23 and 24
	Land rolling. Soil 3rd rate

Township 6 N. R 27 W. 6th P.M.

Chains	
	North between Sections 13 & 14
	Var 13°25' E
40.00	Set Post deposit charred stake raised mound of earth with pits as per instructions for 1/4 Sec Cor.
60.00	Ravine bears E.
64.00	Same Ravine bears W.
68.50	Same Ravine bears E.
80.00	Set Post deposit charred stake raised mound of earth with pits as per instructions for Corner to Sections 11, 12, 13 & 14.
	Land broken Soil 3rd rate

Township 6 N. R 27 W. 6th P.M.

Chains	
	East on a random line between Sections 12 & 13
	Var 13°25' E.
28.00	Ravine bears N. E.
40.00	Set Post for temporary 1/4 Sec Corner
80.18	Intersect East boundary of Township 20 Rds South of Cor to Sec 12 & 13. from which Corner I run
	South 89°51' W. on true line between Sec 12 & 13
	Var 13°25' E.
80.09	Set Post deposit charred stake raised mound of earth with pits as per instructions for 1/4 Sec Cor.
80.18	The Corner to Sections 11, 12, 13 & 14
	Land broken Soil 3rd rate

Township 6 N R 27 W. 6th P.M.

Chains	North between Sections 11 & 12 Var 13°25' E
39.50	Ravine bears E.
40.00	Set Post deposit charred stake raised mound of earth with pits as per instructions for 1/4 Sec Cor
76.00	Leave upland enter bottom bears E
80.00	Set Sandstone 12×11×4 for Corner to Sections 1. 2. 11 & 12
	Upland hugh & broken Soil 3rd rate
	Bottom land - Soil 1st rate

Township 6 N R 27 W. 6th P.M.

Chains	East on a random line between Sections 1 & 12 Var 13°25' E
27.00	Medicine Creek bears S.E.
40.00	Set Post for temporary 1/4 Sec Cor.
80.11	Intersect East boundary of the Township 9 lks South of the Corner to Sec 1 & 12 from which Corner I run South 89°56' W. on true line between Sec 1 & 12 Var 13°25' E.
40.05½	Set Post deposit charred stake raised mound of earth with pits as per instructions for 1/4 Sec Cor.
80.11	The Corner to Sec 1. 2. 11 & 12
	Land broken Soil 1st & 2nd rate

Township 6 S. R 27 W. 6th P.M.

Chains	
	North on a random line between Sections 1 and 2 Var 13°25' E
16.40	Medicine Creek 40 lks wide bears E.
20.60	Leave Bottom - enter upland bears E
40.00	Set Post for temporary 1/4 Sec Cor
80.68	Intersect North boundary of Township 27 lks East of Corner to Sec 1 and 2 from which Cor I run South 12' East on true line between Sections 1 and 2 Var 13°25' E
40.68	Set Post deposit charred stake raised mound of earth with pits as per instructions for 1/4 Sec Cor
80.68	The Cor to Sections 1. 2 11 and 12
	Land high & broken Soil 3rd rate
up	Bottom land Soil 1st rate
	June 24th

Township 6 S. R 27 W. 6th P.M.

Chains	
	North between Sections 34 and 35 Var 13°25' E
18.00	Ravine bears S. E.
40.00	Set Post deposit charred stake raised mound of earth with pits as per instructions for 1/4 Sec Cor
80.00	Set Post deposit charred stake raised mound of earth with pits as per instructions for Corner to Sections 26. 27. 34 and 35.
	Land high rolling Prairie Soil 3rd rate

Township 6 N R 27 W. 6th P.M.

Chains	
	East on a random line between Sec 26 and 35 Var 13°25' E
38.00	Ravine bears N.E.
40.00	Set Post for temporary 1/4 Sec Corner
80.10	Intersect N and S Line at the Corner to Sections 25. 26 35 and 36 from which Corner I run
	West On true line between Sections 26 and 35. Var 13°25' E.
40.05	Set Post deposit charred stake raised mound of earth with pits as per instructions for 1/4 Sec Cor.
80.10	The Corner to Sections 26. 27. 34 and 35
	Land broken Soil 3rd rate

Township 6 N R 27 W. 6th P.M.

Chains	
	North between Sections 26 and 27 Var 13°25' E
40.00	Set Post deposit charred stake raised mound of earth with pits as per instructions for 1/4 Sec Cor.
79.00	Ravine bears S.E.
80.00	Set Post deposit charred stake raised mound of earth with pits as per instructions for Corner to Sections 22. 23 26. and 27.
	Land high & broken Soil 3rd rate

Township 6 N. R 27 W. 6th PM

Chains	
	East on a random line between Sections 23 & 26 Var 13°25' E.
20.00	Ravine bears S.E.
40.00	Set Post for temporary 1/4 Sec Cor.
80.14	Intersect N & S Line 16 lks South of Corner to Sections 23. 24. 25 & 26 from which Corner I run South 89°53' W. on true line between Sections 23 & 26 Var 13°25' E.
40.07	Set Post deposit charred state raised mound of earth with pits as per instructions for 1/4 Sec Corner
80.14	The Corner to Sec 22. 23. 26 & 27.
	Land high & rolling Soil 3rd rate

Township 6 N. R 27 W. 6th PM

Chains	
	North between Sections 22 & 23 Var 13°25' E
40.00	Set Post deposit charred state raised mound of earth with pits as per instructions for 1/4 Sec Cor
75.00	Ravine bears North
80.00	Set Post deposit charred state raised mound of earth with pits as per instructions for Corner to Sections 14. 15. 22 & 23
	Land high & rolling Soil 3rd rate

Township 6 S R 27 W. 6th P.M.

Chains	
	East On a random line between Sec 14 & 23 Var 13°25' E.
40.00	Set Post for temporary 1/4 Sec Cor
80.23	Intersect N & S line of the S. of the Cor to Sections 13.14 23 & 24 from which Corner I run South 89°56' W. On true line between Sections 14 & 23 Var 13°25' E.
40.11½	Set Post deposit charred stake raised mound of earth with pits as per instructions for 1/4 Sec Cor.
80.23	The corner to Sections 14. 15 22 & 23
	Land high & rolling Soil 3rd rate

Township 6 S R 27 W. 6th P.M.

Chains	
	North between Sections 14 & 15 Var 13°25' E.
3.00	Ravine bear S.E.
40.00	Set Post deposit charred stake raised mound of earth with pits as per instructions for 1/4 Sec Cor
80.00	Set Post deposit charred stake raised mound of earth with pits as per instructions for Corner to Sections 10. 11. 14 & 15
	Land high & broken Soil 3rd rate

Township 6 N R 27 W. 6th P.M.

Chains	
	East on a random line between Sections 11 and 14 Va 13°25' E.
36.00	Raving bears N.E.
40.00	Set Post for temporary 1/4 Sec Cor
80.00	Intersect N and S Line 13 lks South of Corner to Sections 11. 12. 13 and 14 from which Corner I run South 89°54' W. on true line between Sections 11 and 14 Va 13°25' E
40.00	Set Post deposit charred stake raised mound of earth with pits as per instructions for 1/4 Sec Cor.
80.00	The Corner to Sections 10. 11 14 and 15.
	Land rolling Soil 3rd rate

Township 6 N R 27 W. 6th P.M.

Chains	
	North between Sections 10 and 11 Va 13°25' E
40.00	Set Post deposit charred stake raised mound of earth with pits as per instructions for 1/4 Sec Cor.
80.00	Set Post deposit charred stake raised mound of earth with pits as per instructions for Corner to Sections 2. 3. 10 and 11
	Land rolling Soil 2nd rate

Township 6 N R 27 W 6th PM

Chains	
	East on a random line between Sections 2 and 11 Va 13°25' E
36.00	Ravine bears North
40.00	Set Post for temporary 1/4 Sec Cor
55.00	Leave Upland Enter Bottom
80.05	Intersect N and S Line 24 lks South of Corner to Sec 1. 2. 11 and 12 from which Corner I run
	South 89°50' W. On true line between Sections 2 and 11 Va 13°25' E
40.02½	Set Post deposit charred stake raised mound of earth with pits as per instructions for 1/4 Sec Cor.
80.05	The Corner to Sections 2. 3. 10 and 11.
	Land broken Soil 2nd rate

Township 6 N R 27 W 6th PM

Chains	
	North on a random line between Sections 2 and 3 Va 13°25' E
30.00	Leave upland enter Bottom
40.00	Set Post for temporary 1/4 Sec Corner
55.00	Medicine Creek SE Water 27 links wide narrow belt of timber along banks
70.00	Foot of Bluffs
81.80	Intersect North boundary of the Township 50 lks East of Cor to Sections 2 and 3 from which Cor I run
	South 21' East. On true line between Sections 2 and 3 Va 13°25 E
41.80	Set Post deposit charred stake raised mound of earth with pits as per instructions for 1/4 Sec Cor.
81.80	The Cor to Sections 2. 3. 10 & 11
	Bottom Land level Soil 1st rate June 25th

Township 6. N R 27. W. 6th P.M.

Chains	North between Sections 33 & 34 Va 13°25' E.
20.00	Ravine bears S.E.
40.00	Set Post deposit charred stake raised mound of earth with pits as per instructions for 1/4 Sec Cor.
80.00	Set Post deposit charred stake raised mound of earth with pits as per instructions for Corner to Sections 27. 28. 33 and 34.
	Land high & broken Soil 3rd rate

Township 6 N R 27. W. 6th P.M.

Chains	East on a random line between Sections 27 and 34 Va 13°25' E.
3.00	Ravine bears S & west
35.00	Leave Ravine
40.00	Set Post for temporary 1/4 Sec Cor.
80.06	Intersect N and S Line 12 lks North of Corner to Sections 26. 27. 34 and 35 from which Corner I run
	North 89°55' W. on true line between Sections 27 and 34 Va 13°25' E.
40.03	Set Post deposit charred stake raised mound of earth with pits as per instructions for 1/4 Sec Cor
80.06	The Corner to Sections 27. 28 33 and 34
	Land broken Soil 3rd rate

Township 6. N R 27. W. 6th P.M.

Chains	North between Sections 27 and 28 Var 13°25' E.
21.40	Ravine bears S.E.
40.00	Set Post deposit charred state raised mound of earth with pits as per instructions for 1/4 Sec Cor.
70.00	Ravine bears S.E.
80.00	Set Post deposit charred state raised mound of earth with pits as per instructions for Corner to Sections 21. 22. 27 and 28
	Land high & broken Soil 3rd rate

Township 6. N R 27. W. 6th P.M.

Chains	East on a random line between Sec 22 and 27. Var 13°25' E.
40.00	Set Post for temporary 1/4 Sec Cor.
41.50	Ravine bears S.E.
79.90	Intersect N and S Line 29 lks North of Corner to Sections 22. 23. 26 & 27 from which Cor I run North 89°48' W. on true line between Sections 22 and 27 Var 13°25' E
39.95	Set Post deposit charred state raised mound of earth with pits as per instructions for 1/4 Sec Cor.
79.90	The Cor. to Sections 21. 22. 27 and 28
	Land high & broken Soil 3rd rate

Township 6 N R 27 W. 6th P.M.

Chains	North between Sections 21 & 22 Var 13°25' E.
40.00	Set Post deposit charred stake raised mound of earth with pits as per instructions for 1/4 Sec Cor.
79.00	Ravine bears East
80.00	Set Post deposit charred stake raised mound of earth with pits as per instructions for Corner to Sections 15. 16. 21 and 22.
	Land high & broken Soil 3rd rate

Township 6 N R 27 W. 6th P.M.

Chains	East on a random line between Sections 15 and 22 Var 13°25' E.
10.00	Enter Ravine bearing E.
40.00	Set Post for temporary 1/4 Sec Cor.
60.00	Leave Ravine
80.10	Intersect N. and S. Line at the Cor to Sec 14. 15. 22 and 23. from which Corner I run West on a true line between Sections 15 & 22 Var 13°25' E.
40.05	Set Post deposit charred stake raised mound of earth with pits as per instructions for 1/4 Sec Cor.
80.10	The Corner to Sections 15. 16 21 and 22.
	Land broken. Soil 3rd rate

Township 6 N. R 27 W. 6th P.M.

Chains	North between Sections 15 and 16 Va 13°25' E
40.00	Set Post deposit charred stake raised mound of earth with pits as per instructions for 1/4 Sec Cor.
69.50	Dry Creek bears E.
80.00	Set Post deposit charred stake raised mound of earth with pits as per instructions for Corner to Sections 9. 10. 15 and 16.
	Land broken Soil 3rd rate

Township 6 N R 27 W. 6th P.M.

Chains	East on a random line between Sections 10 and 15 Va 13°25' E
33.00	Dry Creek bears N.E.
40.00	Set Post for temporary 1/4 Sec Cor.
79.98	Intersect N. and S Line 26 Va North of Cor to Sections 10. 11. 14 and 15 from which Cor I run
	North 89°49' W. on true line between Sec 10 and 15 Va 13°25' E
39.99	Set Post deposit charred stake raised mound of earth with pits as per instructions for 1/4 Sec Cor.
79.98	The Corner to Sections 9.10 15 and 16.
	Land broken Soil Sandy

Township 6. N R 27. W. 6th P.M.

Chains	
	North between Sec 9 and 10
	Var 13°25' E.
40.00	Set Post deposit charred state raised mound of earth with Pits as per instructions for 1/4 Sec Cor.
80.00	Set Post deposit charred state raised mound of earth with pits as per instructions for Corner to Sections 3. 4. 9 and 10
	Land high & broken Soil 3rd rate

Township 6. N R 27. W. 6th P.M.

Chains	
	East on a random line
	between Sections 3 and 10
	Var 13°25' E
24.00	Creek bears N.E. water 6 lks wide
	scattering timber along bank
40.00	Set Post for temporary
	1/4 Sec Cor.
80.00	Intersect N and S Line at the
	Corner to Sections 2. 3. 10 & 11
	from which Cor I run
	West on a true line
	between Sections 3 and 10
	Var 13°25' E
40.00	Set Post deposit charred
	State raised mound of earth
	with pits as per instructions
	for 1/4 Sec Cor
80.00	The Corner to Sections
	3. 4 & 9 and 10.
	Land broken Soil 3rd rate

Township 6. N R 27. W. 6th P.M.

Chains	
	North on a random line between Sections 3 & 4 Va 13°25' E.
40.00	Set Post for temporary 1/4 Sec Cor.
82.65	Intersect North boundary of Township 38 lks East of Cor to Sec 3 & 4 from which Cor I run South 16' East. on true line between Sec 3 & 4 Va 13°25' E
42.65	Set Post deposit charred stake raised mound of earth with pits as per instructions for 1/4 Sec Cor
82.65	The Cor to Sections 3.4.9 & 10
	Land high & broken Soil 3rd rate
	June 26th

Township 6. N R 27. W. 6th P.M.

Chains	
	North between Sections 32 & 33 Va 13°25' E.
40.00	Set Post deposit charred stake raised mound of earth with pits as per instructions for 1/4 Sec Cor.
80.00	Set Post deposit charred stake raised mound of earth with pits as per instructions for Corner to Sections 28. 29. 32 & 33
	Land high & rolling Soil 3rd rate

Township 6. N. R. 27. W. 6th P.M.

Chains	
	East On a random line between Sec 28 and 33 Var 13°25' E
40.00	Set Post for temporary 1/4 Sec Cor.
79.95	Intersect N. and S. line 19 lks South of Cor to Sections 27. 28. 33 and 34 from which Cor I run South 89°52' W. on true line between Sections 28 and 33 Var 13°25' E.
39.97½	Set Post deposit charred stake raised mound of earth with Pits as per instructions for 1/4 Sec Cor.
79.95	The Cor. to Sections 28. 29 32 and 33.
	Land rolling Soil 3rd rate

Township 6. N. R. 27. W. 6th P.M.

Chains	
	North between Sections 28 and 29 Var 13°25' E.
40.00	Set Post deposit charred stake raised mound of earth with pits as per instructions for 1/4 Sec Cor.
80.00	Set Post deposit charred stake raised mound of earth with pits as per instructions for Corner to Sections 20. 21. 28 and 29
	Land high Prairie Soil 3rd rate

Township 6 N. R 27 W. 6th P.M.

Chains	
	East on a random line between Sections 21 & 28 Var 13°25' E
40.00	Set Post for temporary 1/4 Sec Cor.
64.00	Ravine bears SE
80.00	Intersect N & S Line 8 lks South of Cor to Sections 21.22 27 & 28 from which Corner I run South 89°57' W. on true line between Sections 21 & 28 Var 13°25' E
40.00	Set Post deposit charred state raised mound of earth with Pits as per instructions for 1/4 Sec Cor.
80.00	The Cor to Sections 20.21 28 & 29.
	Land rolling Soil 3rd rate

Township 6 N. R 27 W. 6th P.M.

Chains	
	North between Sections 20 & 21 Var 13°25' E
40.00	Set Post deposit charred state raised mound of earth with pits as per instructions for 1/4 Sec Cor.
80.00	Set Post deposit charred State raised mound of earth with pits as per instructions for Corner to Sections 16.17.20 & 21.
	Land high Prairie Soil 3rd rate

Township 6 N R 27 W 6th PM

Chains	
	East On a random line between Sections 16 and 21. Var 13°25' E.
40.00	Set Post for temporary 1/4 Sec Cor.
80.09	Intersect N and S line at the Corner to Sections. 15.16. 21 and 22 from which Cor I run West On true line between Sections 16 and 21 Var 13°25' E.
40.04	Set Post deposit charred state raised mound of earth with pits as per instructions for 1/4 Sec Cor.
80.09	The Corner to Sections 16.17 20 and 21
	Land high Prairie Soil 3rd rate

Township 6 N R 27 W 6th PM

Chains	
	North between Sections 16 and 17 Var 13°25' E.
12.00	Ravine bears N.E.
40.00	Set Post deposit charred state raised mound of earth with pits as per instructions for 1/4 Sec Cor.
80.00	Set Post deposit charred state raised mound of earth with pits as per instructions for Corner to Sections 8.9.16 and 17
	Land high & broken Soil 3rd rate

Township 6 N R 27 W. 6th P.M.

Chains	
	East On a random line between Sections 9 & 16 Var 13° 25' E.
40.00	Set Post for temporary 1/4 Sec Cor.
61.00	Ravine bears S.W.
80.00	Intersect N & S line 5 lks North of Cor to Sections 9. 10. 15 & 16 from which Cor I run North 89° 58' W. On true line between Sections 9 & 16 Var 13° 25' E.
40.00	Set Post deposit charred stake raised mound of earth with pits as per instructions for 1/4 Sec Cor
80.00	The Corner to Sections 8. 9. 16 & 17.
	Land broken Soil 3rd rate

Township 6 N R 27 W. 6th P.M.

Chains	
	North between Sections 8 & 9 Var 13° 25' E.
40.00	Set Post deposit charred stake raised mound of earth with pits as per instructions for 1/4 Sec Cor.
80.00	Set Post deposit charred stake raised mound of earth with pits as per instructions for Corner to Sections 4. 5 8 & 9
	Land high & rolling Soil 3rd rate

Township 6 S. R 27 W. 6th P.M.

Chains	
	East on a random line between Sections 4 and 9 Va 13°25' E.
40.00	Set Post for temporary 1/4 Sec Cor.
80.13	Intersect Sh.ds S Line at the Corner to Sections 3.4.9 & 10 from which Cor I run West on true line between Sections 4 and 9 Va 13°25' E.
40.06½	Set Post deposit charred state raised mound of earth with pits as per instructions for 1/4 Sec Cor.
80.13	The Corner to Sections 4.5 8 and 9
	Land high Prairie Soil 3rd rate

Township 6 S. R 27 W. 6th P.M.

Chains	
	North on a random line between Sections 4 and 5 Va 13°25' E.
40.00	Set Post for temporary 1/4 Sec Cor.
46.00	Ravine trav. N.E.
83.50	Intersect North boundary of Township at the Corner to Sections 4 and 5 from which Corner I run South. on true line between Sections 4 and 5 Va 13°25' E
43.50	Set Post deposit charred state raised mound of earth with pits as per instructions for 1/4 Sec Cor.
83.50	The Corner to Sections 4.5 8 and 9
	Land broken Soil 3rd rate

July 6th 1872

Township 6. N R 27. W. 6th P.M.

Chains	North between Sec 31 and 32 Var 13° 25' E
40.00	Set Post deposit charred stake raised mound of Earth with pits as per instructions for 1/4 Sec Cor
80.00	Set Post deposit charred stake raised mound of earth with pits as per instructions for Cor to Sections 29. 30. 31 & 32
	Land high & rolling Soil 3rd rate

Township 6. N R 27. W. 6th P.M.

Chains	East on a random line between Sec 29 and 32 Var 13° 25' E.
40.00	Set Post for temporary 1/4 Sec Cor.
80.10	Intersect N and S line at the Corner to Sections 28. 29. 32 and 33. from which Cor I run West on true line between Sections 29 and 32 Var 13° 25' E.
40.00	Set Post deposit charred stake raised mound of earth with pits as per instructions for 1/4 Sec Cor.
80.10	The Corner to Sec 29. 30. 31 and 32
	Land high & rolling Soil 3rd rate

Township 6 N R 27 W. 6th P.M.

Chains	
	West On a random line between Sections 30 and 31. Var 13°25' E.
8.00	Ravine bears N.
40.00	Set Post for temporary 1/4 Sec Cor.
82.08	Intersect west boundary of Township 1 mile South of the Cor to Sec 30 and 31 from which Corner I run South 89°53' E. on true line between Sec 30 and 31 Var 13°25' E.
42.08	Set Post deposit charred stake raised mound of earth with pits as per instructions for 1/4 Sec Cor
82.08	The Corner to Sections 29. 30 31 and 32.
	Land high & broken Soil 3rd rate

Township 6 N R 27 W. 6th P.M.

Chains	
	North between Sections 29 & 30 Var 13°25' E.
40.00	Set Post deposit charred stake raised mound of earth with pits as per instructions for 1/4 Sec Cor
80.00	Set Post deposit charred stake raised mound of earth with pits as per instructions for Corner to Sections 19. 20. 29 and 30
	Land high & rolling Soil 3rd rate

Township 6 N R 27 W. 6th PM

Chains	
	East on a random line between Sections 20 and 29. Var 13° 25' E.
40.00	Set Post for temporary 1/4 Sec Cor.
80.16	Intersect N and S line 15 lks South of Cor to Sections 20. 21. 28 and 29. from which Corner I run South 89° 54' W. on true line between Sec 20 and 29 Var 13° 25' E.
40.08	Set Post deposit charred stake raised mound of earth with pits as per instructions for 1/4 Sec Cor.
80.16	The Cor to Sections 19. 20. 29 and 30.
	Land high & rolling Soil 3rd rate

Township 6 N R 27 W. 6th PM

Chains	
	West on a random line between Sections 19 and 30 Var 13° 25' E.
25.00	Ravine bears N.
40.00	Set Post for temporary 1/4 Sec Cor.
82.00	Intersect West boundary of Township at Corner to Sec 19 and 30 from which Corner I run East on true line between Sections 19 and 30 Var 13° 25' E
42.00	Set Post deposit charred stake raised mound of earth with pits as per instructions for 1/4 Sec Cor
82.00	The Corner to Sections 19. 20. 29 and 30
	Land broken Soil 3rd rate

Township 6 N R 27 W. 6th P.M.

Chains	North between Sections 19 and 20 Var 13°25' E.
40.00	Set Post deposit charred stake raised mound of earth with pits as per instructions for 1/4 Sec Cor.
80.00	Set Post deposit charred stake raised mound of earth with pits as per instructions for Corner to Sec 17. 18. 19 and 20.

Land high & rolling Soil 3rd rate

Township 6 N R 27 W. 6th P.M.

Chains	East on a random line between Sections 17 and 20 Var 13°25' E.
40.00	Set Post for temporary 1/4 Sec Cor.
80.00	Intersect N. and S Line 7 lks N. of Cor to Sec 16. 17. 20 and 21 from which Cor I run North 89°57' W. on true line between Sections 17 and 20 Var 13°25' E.
40.00	Set Post deposit charred stake raised mound of earth with pits as per instructions for 1/4 Sec Cor.
80.00	The Corner to Sections 17. 18 19 and 20.

Land rolling Soil 3rd rate

Township 6 S R 27 W. 6th P.M.

Chains	
	West On a random line between Sections 18 & 19 Var 13°25' E.
18.00	Ravine bears North
40.00	Set Post for temporary 1/4 Sec Cor.
82.00	Intersect West boundary of Township 13 lks South of Cor to Sec 18 & 19 from which Corner I run
	Then falling South at the Corner being out of line I retrace the North and West boundary lines of Sec 18 Finding these lines correct I think the discrepancy may be in the Range line. I therefore proceed at the Corner to Sections 18 & 19
	South 89°54' East On true line between Sections 18 & 19 Var 13°25' E
142.00	Set Post deposit charred stake raised mound of earth with pits as per instructions for 1/4 Sec Cor
82.00	The Corner to Sections 17. 18 19 & 20. July 8 to
	Land high & rolling Soil 3rd rate

See Random line for Sec Cor

Township 6 S R 27 W. 6th P.M.

Chains	
	North between Sec 17 & 18 Var 13°25' E.
40.00	Set Post deposit charred stake raised mound of earth with pits as per instructions for 1/4 Sec Cor.
72.00	Ravine bears N.E.
80.00	Set Sandstone 12 x 11 x 5 for Corner to Sections 7. 8. 17 & 18
	Land high & broken Soil 3rd rate

Township 6 N R 27 W. 6th P.M.

Chains	East on a random line between Sections 8 & 17 Va 13°25' E.
11.00	Ravine bears N E.
40.00	Set Post for temporary 1/4 Sec Cor.
80.00	Intersect N & S Line 10 links South of Cor to Sections 8.9.16 & 17 from which Cor I run South 89°56' West. on true line between Sections 8 & 17 Va 13°25' E.
40.00	Set Post deposit charred stake raised mound of earth with pits as per instructions for 1/4 Sec Cor.
80.00	The Corner to Sections 7.8 17 & 18.

Land high & broken Soil 3rd rate

Township 6 N R 27 W 6th P.M.

Chains	West on a random line between Sections 7 & 18 Va 13°25' E.
39.00	Wagon Road bears N & S
40.00	Set Post for temporary 1/4 Sec Cor
81.75	Intersect West boundary of Township 1 ch & 60 links South of Corner to Sections 7 & 18.

The falling South of this corner bring out of limits I retrace the North and East boundary of Section 18. Finding these lines correct I think the discrepancy may be in the Range line. I therefore commence at the Cor to Sections 18 & 19. 13 & 24 and run North between Ranges 27 & 28

40.45	To the 1/4 Section Corner
81.60	To the Corner to Sections 7.18.12 & 13.

I therefore deem it necessary to re-run the Range line between Ranges 27 & 28 from the Corner to Sec 13.24.18 & 19 to the Corner to Townships 6 & 7. Ranges 27 & 28. which I do. See Book of Retracing of Range line between Rges 27 & 28

The new established Corner to Sections 7 & 18 being at the point where my Random line between Sec 7 & 18 intersects the Range line I run
East on true line
between Sections 7 & 18
Va 13°25' E

41.75 Set Post deposit charred stake raised mound of earth with pits as per instructions for 1/4 Sec Cor

81.75 To the Corner to Sections 7. 8. 17 & 18

Land rolling Soil 3rd rate

Chains North between Sections 7 & 8
Va 13°25' E

40.00 Set Post deposit charred stake raised mound of earth with pits as per instructions for 1/4 Sec Cor

49.00 Range bears E

80.00 Set Post deposit charred stake raised mound of earth with pits as per instructions for Corner to Sections 5. 6. 7 & 8

Land high & rolling Soil 3rd rate

Township 6. N. R 27 W. 6th P.M.

Chains	
	East on a random line between Sec 5 & 8 Va 13°25' E
40.00	Set Post for temporary 1/4 Sec Cor.
80.13	Intersect N & S line 11 links South of Cor to Sec 4.5.8 & 9 from which Cor I run South 89°55' W. on true line between Sections 5 & 8 Va 13°25' E.
40.06½	Set Post deposit charred stake raised mound of earth with pits as per instructions for 1/4 Sec Cor.
80.13	The Corner to Sections 5.6 7 & 8
	Land gently rolling Soil 3rd rate

Township 6. N. R 27. W. 6th P.M.

Chains	
	West on a random line between Sec 6 & 7 Va 13°25' E.
1.00	Road bears N & S.
13.00	Ravine bears S.E.
40.00	Set Post for temporary 1/4 Sec Cor
81.67	Intersect West boundary of Township 13 links North of Cor to Sec 6 & 7 from which Cor I run North 89°54' E. on true line between Sections 6 & 7 Va 13°25' E.
41.67	Set Post deposit charred stake raised mound of earth with pits as per instructions for 1/4 Sec Cor.
81.67	The Corner to Sections 5.6.7 & 8
	Land high & rolling, Soil 3rd rate

Township 6. N R 27. W. 6th P.M.

Chains	North on a random line between Sections 5 & 6 Va 13°25' E
36.00	Wagon Road bears S.W. & N.E.
41.00	Set Post for temporary 1/4 Sec Corner
84.35	Intersect North boundary of Township 22 links East of Corner to Sec 5 & 6 from which Corner S run
	South 9' East on true line between Sections 5 & 6 Va 13°25' E.
44.35	Set Post deposit charred state raised mound of earth with pits as per instructions for 1/4 Sec Cor.
84.35	The Corner to Sections 5, 6 7 & 8
	Land high & rolling Soil 3rd rate
	July 9th

General Description

The Land in this Township is high and broken by deep Ravines without wood or water, excepting in sections 1. 2. 3 & 12 through which Medicine Creek passes, along which there is a narrow bottom generally level soil 1st rate. There is considerable Timber on each bank of this Creek, mostly Cottonwood, Elm & Box Alder.

A List

Of the Names of the individuals who assisted in running, measuring & marking the Subdivision Lines and Corners of the Foregoing Field Notes of Township No 6. North of the Base Line of Range No 27 West of the 6th Principal Meridian

Samuel Wall	Chainman
William Figler	Chainman
J. M. Clarke	Axeman & Roundman
Chas F. Logue	Flagman
Jas L. Slocum	Compassman

We hereby certify that we assisted James L. Slocum Deputy Surveyor in subdividing Township No 6 North of the Base Line of Range No 27 West of the 6th Principal Meridian and that said Township has been in all respects to the best of our knowledge & belief well and faithfully surveyed and the boundary monuments planted according to the instructions of the Surveyor General.

Samuel Wall	Chainman
Wm Figler	Chainman
J. M. Clark	Axeman & Roundman
C. F. Logue	Flagman

Subscribed and sworn to by the above named persons before me a Notary Public in and for the County of Webster in the State of Nebraska this 4 day of August A.D. 1872

O. W. Brown
Notary Public

I James L Slocum do solemnly swear that in pursuance of a Joint Contract No 50 wherein David V Stephenson and James L Slocum are joint Contractors with E E Cunningham United States Surveyor General for the District of Nebraska and Iowa, bearing date the 5th day of April AD 1872 I have well, faithfully, and truly in my own proper person, and in strict conformity with the instructions of the Surveyor General, the Surveying Manual and the Laws of the United States, Surveyd all those parts or portions of Township No 6 North of the Base Line of Range No 24 West of the 6th Principal Meridian in the State of Nebraska as are represented in the foregoing Field Notes as having been surveyd under my direction and I do further solemnly that all the Corners of said Survey have been established and perpetuated in strict accordance with the Surveying Manual and Printed instructions, and that the foregoing are the true and original Field Notes of such survey

James L Slocum

Deputy Surveyor

Subscribed by the said James L. Slocum Deputy Surveyor, and sworn to before me a Notary Public in and for the County of Webster in the State of Nebraska this 4 day of August AD 1872

O. W. Brown
Notary Public

Survey Commenced June 24th and completed July 9th 1872

Surveyor General's Office
Plattsmouth Oct 26th 1872

The forgoing field Notes of the Surveyand Subdivision of Township No 6 North of Base Line of Range No 27 West of the 6th P. M in Nebraska Executed by James L. Slocum under joint Contract No 50. wherein David V. Stephenson and James L Slocum are joint Contractors, in the Months of June and July 1872. having been critically Examined, the necessary Corrections and Explanations made, the said field Notes and Surveys they discribe are hereby approved

E. G. Cunningham
Surveyor General

Town 7 Range 27 W.



Field Notes
of

The Survey and Subdivision of Township 7 N R 27 W 6th P.M.
in the
State of Nebraska

Executed
By David V Stephenson Deputy Surveyor under Joint Contract No. 50 dated April 5th 1872.

Survey
Commenced June 24th 1872
Completed July 9th 1872

List of Names
of persons employed to assist in surveying this Township showing the respective capacities in which they acted.

Geo L. Slocum	Chainman
A. C. Jones	Chainman
George Charles	Axeman and Moundman
Levi Martin	Flagman

Township 7. N R 27. W 6th P.M.

To determine the proper adjustment of my Compass for the Subdivision of this Township I commence at the Corner to Townships 6 and 7 North. Ranges 26 and 27 West and run North on a blank line along the East boundary of Sec 36

Variation 12.50' E.

40.06 To a point 12 lks West of the 1/4 Sec Corner

80.13 To a Point 23 lks West of the Cor to Sec 25 and 36.

To retrace this line or run Parallel thereto my Compass must be adjusted to a

Variation of 12°40' E.

Township 7 S R 27 W. 6th P.M.

Chains	
	From the Corner to Sections 35 & 36 on the South boundary of the Township I run North between Sec 35 & 36 Va 12°40' E
40.00	Set Post deposit charred state raised mound of earth with pits as per instructions for 1/4 Sec Cor
80.00	Set Post deposit charred state raised mound of earth as per instructions for Corner to Sections 25. 26. 35 & 36.
	Land rolling Prairie Soil 2nd rate

Township 7 S R 27 W. 6th P.M.

Chains	
	East on a random line between Sec 25 & 36 Va 12°40' E
40.00	Set Post for temporary 1/4 Sec Cor
81.10	Intersect East boundary of Township 13 lks South of the Cor to Sec 25 & 36 from which Corner I run South 89°54' W. on true line between Sec 25 & 36 Va 12°40' E
40.05	Set Post deposit charred state raised mound of earth with pits as per instructions for 1/4 Sec Cor
81.10	The Corner to Sections 25. 26 35 & 36
	Land high & rolling Soil 3rd rate

Township 7 N R 27 W. 6th P.M.

Chains	North between Sec 25 and 26 Va 12°40' E.
40.00	Set Post deposit charred stake raised mound of earth with pits as per instructions for 1/4 Sec Cor.
80.00	Set Post deposit charred stake raised mound of earth with pits as per instructions for Corner to Sections 23. 24. 25 and 26
	Land rolling Soil 2nd rate

Township 7 N R 27 W. 6th P.M.

Chains	East On a random line between Sec 24 and 25 Va 12°40' E
40.00	Set Post for temporary 1/4 Sec Cor
81.14	Intersect East boundary of Township 25 Rds S. of Cor to Sec 24 & 25 from which Cor I run South 89°49' W. on true line between Sec 24 and 25 Va 12°40' E
41.08½	Set Post deposit charred stake raised mound of earth with pits as per instructions for 1/4 Sec Cor
80.14	The Corner to Sec 23. 24 25 and 26
	Land rolling Prairie Soil 2nd rate

Township 7 S. R 27 W. 6th P.M.

Chains	North between Sec 23 & 24 Va 12°40' E.
40.00	Set Post deposit charred State raised mound of earth with pits as per instructions for 1/4 Sec Cor
80.00	Set Post deposit charred State raised mound of earth with pits as per instructions for Corner to Sections 13, 14 23 & 24.
	Land high Prairie Soil 3rd rate

Township 7 S. R 27 W. 6th P.M.

Chains	East on a random line between Sections 13 & 24. Va 12°40' E.
40.00	Set Post for temporary 1/4 Sec Cor
81.40	Intersect East boundary of Township 10 Lks North of Corner to Sec 13 & 24. from which Corner I run North 89°56' W. on true line between Sec 13 & 24 Va 12°40' E.
41.20	Set Post deposit charred state raised mound of earth with pits as per instructions for 1/4 Sec Cor.
81.40	The Corner to Sections 13, 14, 23 & 24
	Land high & rolling Soil 3rd rate

Township 7. N. R 27 W. 6th P.M.

Chains	North between Sec 13 & 14 Var 12°40' E.
40.00	Set Post deposit charred stake raised mound of earth with pits as per instructions for 1/4 Sec Cor.
42.00	Ravine bears N.E.
75.00	Ravine bears S.E.
80.00	Set Post deposit charred stake raised mound of earth with pits as per instructions for Corner to Sections 11. 12. 13 & 14

Land broken Soil 3rd rate

Township 7. N. R 27 W. 6th P.M.

Chains	East on a random line between Sec 12 & 13 Var 12°40' E
40.00	Set Post for temporary 1/4 Sec Cor.
80.30	Intersect East boundary of Township 30 lks North of Cor to Sections 12 & 13 from which Cor I run North 89°47' W. on true line between Sections 12 & 13 Var 12°40' E
40.15	Set Post deposit charred stake raised mound of earth with pits as per instructions for 1/4 Sec Cor.
80.30	The Corner to Sec 11. 12. 13 & 14

Land high & rolling Soil 3rd rate

Township 7 N. R 27 W. 6th P.M.

Chains	North between Sec 11 and 12 Va 12°40' E.
40.00	Set Post deposit charred stake raised mound of earth with pits as per instructions for 1/4 Sec Cor
80.00	Set Post deposit charred stake raised mound of earth with pits as per instructions for Corner to Sections 1. 2 11 and 12
	Land high & rolling Soil 3rd rate

Township 7 N. R 27 W. 6th P.M.

Chains	East on a random line between Sections 1 and 12 Va 12°40' E.
40.00	Set Post for temporary 1/4 Sec Cor.
50.00	Ravine bears S.E.
80.00	Intersect East boundary of Township 1 5 lks North of Corner to Sec 1 and 12 - from which Cor I run North 89°54' W. on true line between Sec 1 and 12 Va 12°40' E
40.00	Set Post deposit charred stake raised mound of earth with pits as per instructions for 1/4 Sec Cor.
80.00	The Corner to Sections 1. 2. 11 and 12
	Land broken Soil 3rd rate

Township 7. N R 27. W. 6th P.M.

Chains	
	North on a random line between Sections 1 and 2 Var 12°40' E.
40.00	Set Post for temporary 1/4 Sec Cor
75.00	Ravine bears S.E.
78.22	Intersect North boundary of Township 30 links West of Corner to Sec 1 and 2. from which Corner I run South 13' West. On true line between Sec 1 and 2 Var 12°40' E
38.22	Set Post deposit charred stake raised mound of earth with pits as per instructions for 1/4 Sec Cor
78.22	The Cor to Sections 1. 2. 11 and 12.

Land high & broken Soil 3rd rate

June 25th 1872

Township 7. N R 27. W. 6th P.M.

Chains	
	North between Sec 34 and 35 Var 12°40' E.
40.00	Set Post deposit charred stake raised mound of earth with pits as per instructions for 1/4 Sec Cor.
43.00	Ravine bears West
80.00	Set Post deposit charred stake raised mound of earth with pits as per instructions for Corner to Sections 26. 27. 34 and 35

Land rolling Soil 2nd rate

Township 7. N R 27. W. 6th P.M.

Chains	
	East on a random line between Sec 26 and 35 Va 12°40' E
39.20	Ravine bears S.E.
40.00	Set Post for temporary 1/4 Sec Cor
80.04	Intersect N and S Line 16 lks N of Corner to Sec 25. 26. 35 & 36 from which Corner I run North 89°53' W. on true line between Sections 26 and 35 Va 12°40' E
40.02	Set Post deposit charred stake raised mound of earth with pits as per instructions for 1/4 Sec Cor
80.04	The Corner to Sections 26. 27 34 and 35
	Land rolling Soil 2nd rate

Township 7. N R 27. W. 6th P.M.

Chains	
	North between Sec 26 and 27. Va 12°40' E.
40.00	Set Post deposit charred stake raised mound of earth with pits as per instructions for 1/4 Sec Cor
80.00	Set Post deposit charred stake raised mound of earth with pits as per instructions for Corners to Sections 22. 23. 26 and 27
	Land high Prairie Soil 2nd rate

Township 7. N R 27 W. 6th P.M.

Chains	
	East on a random line between Sec 23 and 26. Va 12°40' E
6.00	Ravine bears S
40.00	Set Post for temporary 1/4 Sec Cor
80.32	Intersect N and S line 25 lks North of Corner to Sections 23. 24. 25 and 26. from which Cor I run North 89°49' W. on true line between Sec 23 and 26 Va 12°40' E
40.16	Set Post deposit charred stake raised mound of earth with pits as per instructions for 1/4 Sec Cor
80.32	The Corner to Sections 22. 23 26 and 27
	Land broken Soil 3rd rate

Township 7. N R 27. W. 6th P.M.

Chains	
	North between Sections 22 and 23 Va 12°40' E.
30.40	Ravine bears S.E.
40.00	Set Post deposit charred stake raised mound of earth with pits as per instructions for 1/4 Sec Cor
50.00	Ravine bears West
75.00	Ravine bears S.W.
80.00	Set Post deposit charred stake raised mound of earth with pits as per instructions for Corner to Sections 14. 15. 22 and 23 –
	Land broken Soil 3rd rate

Township 7 N. R 27 W. 6th P.M.

Chains	
	East on a random line between Sec 14 & 23 Va 12°40' E
40.00	Set Post for temporary 1/4 Sec Cor
80.12	Intersect N & S Line at the Corner to Sections 13. 14 23 & 24 from which Corner I run
	West on true line between Sections 14 & 23 Va 12°40' E
40.06	Set Post deposit charred stake raised mound of earth with pits as per instructions for 1/4 Sec Cor
80.12	The Corner to Sections 14. 15. 22 & 23
	Land high Prairie Soil 3rd rate

Township 7 N. R 27 W. 6th P.M.

Chains	
	North between Sec 14 & 15 Va 12°40' E
8.00	Ravine bears W.
21.00	Ravine bears S.W.
40.00	Set Post deposit charred stake raised mound of earth with pits as per instructions for 1/4 Sec Cor
80.00	Set Post deposit charred stake raised mound of earth with pits as per instructions for Corner to Sections 10. 11. 14 & 15
	Land high & broken Soil 3rd rate

Township 7 N R 27 W 6th P M

Chains	
	East On a random line between Sec 11 & 14 Var 12°40' E
40.00	Set Post for temporary 1/4 Sec Cor
78.00	Ravine bears South
80.00	Intersect N & S line 21 lks South of Corner to Sections 11. 12. 13 & 14 from which Cor I run South 89°51' W. On true line between Sections 11 & 14 Var 12°40' E
40.00	Set Post deposit charred stake raised mound of earth with pits as per instructions for 1/4 Sec Cor.
80.00	The Corner to Sec 10. 11 14 & 15
	Land broken Soil 3rd rate

Township 7 N R 27 W 6th P M

Chains	
	North between Sec 10 & 11 Var 12°40' E.
15.00	Ravine bears W.
35.00	Ravine bears S.W.
40.00	Set Post deposit charred stake raised mound of earth with pits as per instructions for 1/4 Sec Cor.
55.20	Ravine bears S.W.
80.00	Set Post deposit charred stake raised mound of earth with pits as per instructions for Corner to Sections 2. 3. 10 & 11.
	Land broken Soil 3rd rate

Township 7. N R 27. W. 6th P.M.

Chains	East on a random line between Sec 2 and 11 Va 12°40' E.
40.00	Set Post for temporary 1/4 Sec Cor
79.89	Intersect N and S line 10 lks South of Corner to Sections 1. 2. 11 and 12 from which Corner I run South 89°56' W. on true line between Sections 2 and 11 Va 12°40' E.
39.94½	Set Post deposit charred stake raised mound of earth with pits as per instructions for 1/4 Sec Cor
79.89	The Corner to Sections 2. 3. 10 and 11

Land rolling Soil 2nd rate

Township 7. N R 27. W. 6th P.M.

Chains	North on a random line between Sec 2 and 3 Va 12°40' E.
40.00	Set Post for temporary 1/4 Sec Corner
77.90	Intersect North boundary of Township 17 links West of Cor to Sec 2 and 3 from which Cor I run South 7' West on true line between Sections 2 and 3 Va 12°40' E.
37.90	Set Post deposit charred stake raised mound of earth with pits as per instructions for 1/4 Sec Cor
77.90	The Corner to Sections 2. 3 10 and 11

Land rolling Soil 2nd rate

June 25th 1872

Township 7 N R 27 W. 6th P.M.

Chains	North between Sec 33 & 34 Var 12°40' E
9.00	Spring Creek Water 7 lks wide scattering timber along the banks
40.00	Set Post deposit charred stake raised mound of earth with pits as per instructions for 1/4 Sec Cor.
55.00	Enter Upland
80.00	Set Post deposit charred stake raised mound of earth with pits as per instructions for Corner to Sections 27. 28. 33 & 34
	Upland high & broken Soil 3rd rate Bottom level Soil 1st rate

Township 7 N R 27 W. 6th P.M.

Chains	East on a random line between Sections 27 & 34 Var 12°40' E.
7.00	Enter Bottom
10.00	Medicine Creek Water 2 7 lks wide
39.50	Timber about 1½ chs wide
40.00	Enter Upland Set Post for temporary 1/4 Sec Corner
79.94	Intersect N & S Line 40 lks South of Cor to Sections 26. 27 34 & 35 from which Cor I run South 89°43' W. on true line between Sec 27 & 34 Var 12°40' E
39.97	Set Post deposit charred stake raised mound of earth with pits as per instructions for 1/4 Sec Cor.
79.94	The Corner to Sections 27. 28. 33 & 34
	Land Broken Soil 1st and 2nd rate

Township 7. N. R 27. W. 6th P.M.

Chains	North between Sec 27 and 28 Var 12°40' E
30.00	Enter bottom
40.00	Set Post deposit charred stake raise mound of earth with pits as per instructions for 1/4 Sec Cor
41.00	Medicine Creek water 25 lks wide scattering timber along banks
61.00	Foot of Bluffs.
76.00	Ravine bears S.W.
80.00	Set Post deposit charred stake raised mound of earth with pits as per instructions for Corner to Sections 21. 22. 27 and 28
	Upland broken Soil 3rd rate.
	Bottom level Soil 1st rate

Township 7. N. R 27. W. 6th P.M.

Chains	East on a random line between Sections 22 and 27. Var 12°40' E
3.00	Ravine bears S.W.
40.00	Set Post for temporary 1/4 Sec Cor
80.04	Intersect N and S line at the Corner to Sections 21. 22. 23. 26 and 27 from which Corner I run
	West on true line between Sections 22 and 27 Va 12°40' E
40.02	Set Post deposit charred stake raised mound of earth with pits as per instructions for 1/4 Sec Cor
80.04	The Corner to Sections 21. 22 27 and 28.
	Land broken Soil 3rd rate

Township 7 N R 27 W. 6th P.M.

Chains	North between Sec 21 and 22 Va 12°40' E
40.00	Set Sandstone 14×10×6 for 1/4 Section Corner
41.00	Enter timber
55.00	Leave timber
67.00	Enter upland
80.00	Set Sandstone 14×14×4 for Corner to Sections 15. 16. 21 and 22
	Land broken Soil 2nd rate

Township 7 N R 27 W. 6th P.M.

Chains	East on a random line between Sec 15 and 22 Va 12°40' E
3.00	Ravine trees South
40.00	Set Post for temporary 1/4 Sec Cor.
46.00	Ravine begins
79.94	Intersect N and S line 24 links South of Corner to Sections 14. 15. 22 and 23 from which Corner I run South 89°50' W. on true line between Sec 15 and 22 Va 12°41' E
39.97	Set Post deposit charred state raised mound of earth with pits as per instructions for 1/4 Sec Cor.
79.94	The Corner to Sections 15. 16 21 and 22
	Land broken Soil 2nd rate

Township 7. N R 27. W. 6th P.M.

Chains	North between Sec 15 and 16 Va 12°40' E.
40.00	Set Post deposit charred stake raised mound of earth with pits as per instructions for 1/4 Sec Cor
80.00	Set Post deposit charred stake raised mound of earth with pits as per instructions for Corner to Sections 9. 10. 15 and 16
	Land rolling Soil 2nd rate

Township 7. N R 27. W. 6th P.M.

Chains	East On a random line between Sections 10 and 15. Va 12°40' E
35.00	Ravine bears South
40.00	Set Post for temporary 1/4 Sec Cor.
80.12	Intersect N and S line 15 links South of Corner to Sections 10. 11. 14 and 15 from which Corner I run South 89°54' W. on true line between Sections 10 and 15 Va 12°40' E
40.06	Set Post deposit charred stake raised mound of earth with pits as per instructions for 1/4 Section Corner
80.12	The Corner to Sections 9. 10 15 and 16
	Land broken Soil 2nd rate

Township 7. N R 27. W. 6th P.M.

Chains	North between Sec 9 and 10 Var 12°40' E
40.00	Set Post deposit charred stake raised mound of earth with pits as per instructions for 1/4 Sec Cor.
80.00	Set Post deposit charred stake raised mound of earth with pits as per instructions for Corner to Sections 3. 4. 9 and 10
	Land rolling Soil 2nd rate

Township 7. N R 27. W. 6th P.M.

Chains	East on a random line between Sec 3 and 10. Var 12°40' E.
40.00	Set Post for temporary 1/4 Sec Cor
80.00	Intersect N and S line 10 lks North of Corner to Sections 2. 3. 10 and 11 from which Corner I run North 89°56' W. on true line between Sections 3 and 10 Var 12°40' E
40.00	Set Post deposit charred stake raised mound of earth with pits as per instructions for 1/4 Section Corner
80.00	The Corner to Sections 3. 4 9 and 10
	Land rolling Soil 2nd rate

Township 7. N R 27. W. 6th P.M.

Chains	
	North on a random line between Sec 3 and 4 Va 12°40' E
40.00	Set Post for temporary 1/4 Sec Cor.
77.14	Intersect North boundary of Township 23 links West of Corner to Sections 3 and 4 from which Corner I run South 10' W. on true line between Sec 3 and 4 Va 12°40' E
37.14	Set Post deposit charred stake raised mound of earth with pits as per instructions for 1/4 Sec Cor.
77.14	The Corner to Sections 3. 4. 9 and 10
	Land rolling Soil 2nd rate

June 26th 1872.

Township 7. N R 27. W. 6th P.M.

Chains	
	North between Sec 32 and 33 Va 12°40' E
30.00	Enter timber
32.00	Spring Creek Water 7 lks wide bears East
40.00	Set Post deposit charred stake raised mound of earth with pits as per instructions for 1/4 Sec Cor from which a Box Alder tree 8 in dia 30 lks S - a Box alder 5 in dia bears N 3° West 19 lks
43.00	enter upland
80.00	Set Post deposit charred stake raised mound of earth with pits as per instructions for Corner to Sections 28. 29. 32 and 33
	Land Broken Soil 2nd rate

Township 7. N R 27 W. 6th P.M.

Chains	East On a random line between Sec 28 and 33 Va 12°40' E
40.00	Set Post for temporary 1/4 Sec Cor.
79.86	Intersect N and S line 40 links North of Corner to Sections 27. 28. 33 and 34 from which Corner I run North 89°43' W. on true line between Sections 28 and 33 Va 12°40' E
39.93	Set Post deposit charred stake raised mound of earth with pits as per instructions for 1/4 Sec Cor
79.86	The Corner to Sections 28.29 32 and 33

Land Broken Soil 2nd rate

Township 7. N R 27 W. 6th P.M.

Chains	North between Sec 28 and 29 Va 12°40' E
40.00	Set Post deposit charred stake raised mound of earth with pits as per instructions for 1/4 Section Corner
80.00	Set Post deposit charred stake raised mound of earth with pits as per instructions for Corner to Sections 20. 21. 28 and 29

Land rolling Soil 2nd rate

Township 7. N R 27. W 6th P.M.

Chains	
	East on a random line between Sections 21 & 28 Var 12°40' E
20.00	Leave upland enter bottom
32.00	Medicine Creek leave S.E. water 27 lks wide scattering timber along banks
40.00	Set Post for temporary 1/4 Sec Cor
52.00	Enter upland
80.10	Intersect N & S line 14 lks North of Corner to Sections 21. 22. 27 & 28 from which Corner I run North 89°54' W. on true line between Sections 21 & 28 Var 12°40' E
40.05	Set Post deposit charred state raised mound of earth with pits as per instructions for 1/4 Sec Cor
80.10	The Corner to to Sections 20. 21. 28 & 29

Bottom level soil 1st rate upland 2nd

Township 7. N R 27. W. 6th P.M.

Chains	
	North between Sections 20 & 21 Var 12°40' E
40.00	Set Post deposit charred state raised mound of earth with pits as per instructions for 1/4 Sec Corner
77.00	Enter Bottom S.E. N.W.
80.00	A Box Alder tree 12 in dia at Corner which I mark as per instructions for Cor to Sec 16. 17. 20 & 21. from which S.E. 21 links a Box Alder 9 in dia N 20 lks West a Box alder 6 in dia

Land level Soil 1st rate

Township 7. N R 27. W. 6th P.M.

Chains	
	East On a random line between Sections 16 and 21 Va 12°40' E
7.00	Medicine Creek bears S. Scatt. Timber water 26 lks wide
11.00	Leave timber
23.00	Enter Upland
40.00	Set Post for temporary 1/4 Sec Cor.
80.08	Intersect N and S line 27 lks North of Cor to Sections 15. 16. 21 and 22 from which Corner I run
	North 89°48' West on true line between Sections 16 and 21 Va 12°40' E
40.04	Set Post deposit charred stake raised mound of earth with pits as per instructions for 1/4 Sec Cor
80.08	The Corner to Sections 16. 17. 20 and 21.
	Bottom level Soil 1st rate
	Upland high & rolling Soil 2nd rate

Township 7. N R 27. W. 6th P.M.

Chains	
	North between Sec 16 and 17 Va 12°40' E
6.70	Medicine Creek bears E. water 28 lks wide
7.20	leave timber
34.00	leave bottom enter upland SE 1/4
40.00	Set Post deposit charred stake raised mound of earth with pits as per instructions for 1/4 Sec Cor.
80.00	Set Post deposit charred stake raised mound of earth with pits as per instructions for Corner to Sections 8. 9. 16 and 17
	Bottom level Soil 1st rate
	Upland broken " 2nd rate

Township 7. N R 27 W. 6th P.M.

Chains	
	East on a random line between Sections 9 and 16 Va 12°40' E.
40.00	Set Post for the 1/4 Sec Cor ~~deposit charred stake raised mound of earth with pits as per instructions for 1/4 Sec Corner~~
79.90	Intersect N and S line 32. lks North of Corner to Sec 9. 10. 15 and 16 from which Corner I run North 89°46' W. on true line between Sections 9 and 16 Va 12°40' E.
39.95	Set Post deposit charred stake raised mound of earth with pits as per instructions for 1/4 Sec Cor
79.90	The Corner to Sections 8. 9. 16 and 17.
	Land rolling Soil 2nd rate

Township 7. N R 27 W. 6th P.M.

Chains	
	North between Sec 8 and 9 Va 12°40' E.
20.00	Ravine bears S.W.
40.00	Set Post deposit charred stake raised mound of earth with pits as per instructions for 1/4 Section Corner
80.00	Set Limestone 12×12×4 for Corner to Sections 4. 5. 8 and 9
	Land high & rolling Soil 2nd rate

Township 7. N. R 27. W. 6th P.M.

Chains	
	East on a random line between Sec 4 & 9 Va 12°40' E
20.00	Ravine bears South
40.00	Set Post for temporary 1/4 Sec Cor
79.68	Intersect N. & S. line 20 links North of Corner to Sections 3.4.9 & 10 from which Cor I run North 89°51' W. on true line between Sections 4 & 9 Va 12°40' E
39.84	Set Post deposit charred stake raised mound of earth with pits as per instructions for 1/4 Sec Cor.
79.68	The Corner to Sections 4.5 8 & 9
	Land high & rolling Soil 2nd rate

Township 7. N. R 27. W. 6th P.M.

Chains	
	North on a random line between Sec 4 & 5 Va 12°40' E.
40.00	Set Post for temporary 1/4 Sec Corner
76.80	Intersect North boundary of Township 40 links East of Corner to Sections 4 & 5 from which Corner I run South 17' East on true line between Sec 4 & 5 Va 12°40' E
36.80	Set Post deposit charred stake raised mound of earth with pits as per instructions for 1/4 Sec Corner
76.80	The Corner to Sections 4.5 8 & 9
	Land high & rolling Soil 2nd rate

July 6th 1872

Township 7. N. R 27. W. 6th P.M.

Chains	North between Sec 31 & 32 Var 12°40' E
40.00	Set Post deposit charred stake raised mound of earth with pits as per instructions for 1/4 Sec Cor.
69.00	Ravine trees East
80.00	Set Post deposit charred stake raised mound of earth with pits as per instructions for Corner to Sections 29. 30. 31 & 32
	Land broken Soil 3rd rate

Township 7. N. R 27. W. 6th P.M.

Chains	East on a random line between Sec 29 & 32 Var 12°40' E
30.00	Dry Creek trees S.E.
40.00	Set Post for temporary 1/4 Sec Cor.
80.22	Intersect N & S line 30 links South of Cor to Sec 28. 29 32 & 33 from which Corner I run South 89°47' W. on true line between Sec 29 & 32 Var 12°40' E.
40.11	Set Post deposit charred stake raised mound of earth with pits as per instructions for 1/4 Sec Cor.
80.22	The Corner to Sections 29. 30 31 & 32
	Land broken Soil 3rd rate

Township 7. N. R 27. W. 6th P.M.

Chains	
	West on a random line between Sec 30 and 31 Va 12°40' E
40.00	Set Post for temporary 1/4 Sec Cor
81.50	Intersect West boundary of Township 18 links North of Cor to Sec 30 & 31. from which Corner I run North 89°52' E. on true line between Sec 30 & 31 Va 12°40' E
41.50	Set Post deposit charred stake raised mound of earth with pits as per instructions for 1/4 Sec Cor
81.50	The Corner to Sections 29. 30 31 & 32
	Land rolling Soil 2nd rate

Township 7. N. R 27. W. 6th P.M.

Chains	
	North between Sec 29 & 30 Va 12°40' E
9.00	Dry Creek bears S.E.
40.00	Set Post deposit charred stake raised mound of earth with pits as per instructions for 1/4 Section Corner
80.00	Set Post deposit charred stake raised mound of earth with pits as per instructions for Corner to Sections 19. 20. 29 & 30
	Land rolling Soil 2nd rate

Township 7. S. R 27. W. 6th P.M.

Chains	East On a random line between Sections 20 and 29 Va 12°40' E
40.00	Set Post for temporary 1/4 Sec Cor.
80.15	Intersect 4th S. line 18 lks South of Cor to Sections 20. 21. 28 and 29 from which Cor I run South 89°52' W. on true line between Sections 20 and 29 Va 12°40' E.
40.07½	Set Post deposit charred stake raised mound of earth with pits as per instructions for 1/4 Sec Corner
80.15	The Corner to Sections 19. 20. 29 and 30

Land high & rolling Soil 2nd rate

Township 7. S. R 27. W. 6th P.M.

Chains	West On a random line between Sections 19 and 30 Va 12°40' E
40.00	Set Post for temporary 1/4 Sec Cor.
81.45	Intersect West boundary of Township 27 links North of Corner to Sections 19 and 30 from which Cor I run North 89°48' East on true line between Sec 19 and 30 Va 12°40' E.
41.45	Set Post deposit charred stake raised mound of earth with pits as per instructions for 1/4 Sec Corner
81.45	The Corner to Sections 19. 20. 29 and 30.

Land rolling Soil 2nd rate

Township 7. N R 27. W. 6th P.M.

Chains	North between Sec 19 and 20 Va 12°40' E
40.00	Set Post deposit charred stake raised mound of earth with pits as per instructions for 1/4 Sec Corner
80.00	Set Post deposit charred stake raised mound of earth with pits as per instructions for Corner to Sections 17. 18. 19 and 20 in edge of Timber
	Land rolling Soil 2nd rate

Township 7. N R 27. W. 6th P.M.

Chains	East on a random line between Sec 17 and 20 Va 12°40' E
40.00	Set Post for temporary 1/4 Sec Cor
7000 80.05	Enter Bottom T.E. & S.W. Intersect N and S line at the Corner to Sections 16. 17. 20 and 21. from which Corner I run
	West on true line between Sec 17 and 20 Va 12°40' E.
40.02½	Set Post deposit charred stake raised mound of earth with pits as per instructions for 1/4 Sec Corner
80.05	The Corner to Sections 17. 18. 19 and 20
	Land high & rolling Soil 2nd rate

Township 7. S. R 27. W. 6th P.M.

Chains	
	West on a random line between Sec 18 & 19 Var 12°40' E
40.00	Set Post for temporary 1/4 Sec Cor
81.32	Intersect West boundary of Township 14 links North of Corner to Sections 18 & 19 from which Corner I run North 89°54' East on true line between Sections 18 & 19 Var 12°40' E
41.32	Set Post deposit charred state raised mound of earth with pits as per instructions for 1/4 Sec Corner
81.32	The Corner to Sections 17. 18. 19 & 20

Land high & rolling Soil 2nd rate

July 8 1872

Township 7. S. R 27. W. 6th P.M.

Chains	
	North between Sec 17 & 18 Var 12°40' E
3.00	Spring Brook bears E.
3.45	Enter timber
8.50	Medicine Creek bears S.E.
9.00	Leave timber
34.50	Medicine Creek bears S.W. skirted with timber
40.00	Set Post deposit charred state raised mound of earth with pits as per instructions for 1/4 Sec Cor.
71.00	Medicine Creek bears S.E. skirted with timber
80.00	Set Post deposit charred state raised mound of earth with pits as per instructions for Corner to Sections 7. 8. 17 & 18

Land Bottom land Soil 1st rate
upland broken Soil 2nd rate

Township 7. N R 27. W 6th P.M.

Chains	East on a random line between Sec 8 and 17 Va 12°40' E.
7.00	Leave bottom enter upland
40.00	Set Post for temporary 1/4 Sec Cor.
45.00	Ravine bears South
77.00	Ravine bears South
80.00	Intersect N and S line at the Corner to Sections 8. 9. 16 and 17 from which Corner I run West on true line between Sections 8 & 17 Va 12°40' E
40.00	Set Post deposit charred stake raised mound of earth with pits as per instructions for 1/4 Sec Cor.
80.00	The Corner to Sections 7. 8. 17 and 18.
	Land broken Soil 2nd rate

Township 7. N R 27. W. 6th P.M.

Chains	West on a random line between Sec 7 and 18 Va 12°40' E
19.00	Medicine Creek bears S.E. skirted with timber Bottom NW & SE
28.00	Leave
40.00	Set Post for temporary 1/4 Sec Cor.
81.23	Intersect west boundary of Township 15 links North of Corner to Sections 7 and 18 from which Corner I run North 89°54' East on true line between Sections 7 and 18 Va 12°40' E.
41.23	Set Post deposit charred stake raised mound of earth with pits as per instructions for 1/4 Sec Cor.
81.23	The Corner to Sections 7. 8 17 and 18
	Land broken Soil 2nd rate

Township 7. S. R 27. W. 6th P.M.

Chains	North between Sec 7 and 8 Var 12°40' E
14.50	Leave bottom enter upland NW. SE
40.00	Set Post deposit charred stake raised mound of earth with pits as per instructions for 1/4 Sec Cor.
80.00	Set Post deposit charred stake raised mound of earth with pits as per instructions for Corner to Sections 5.6.7 and 8
	Land high & rolling Soil 2nd rate

Township 7. S. R 27. W. 6th P.M.

Chains	East On a random line between Sections 5 and 8 Var 12°40' E
40.00	Set Post for temporary 1/4 Sec Cor.
50.00	Raise bears South
80.17	Intersect N. and S line 20 links South of Corner to Sections 4.5.8 and 9 from which Corner I run South 89°51' West on true line between Sec 5 and 8 Var 12°40' E
40.08½	Set Post deposit charred stake raised mound of earth with pits as per instructions for 1/4 Sec Cor.
80.17	The Corner to Sections 5.6.7 and 8
	Land broken Soil 2nd rate

Township 7. N. R. 27. W. 6th P.M.

Chains	West on a random line between Sec 6 and 7 Va 12°40' E
31.00	Ranine bears S.W.
40.00	Set Post for temporary 1/4 Sec Cor.
60.80	Enter bottom bars S.E.
81.20	Intersect West boundary of Township 31 links North of Corner to Sec 5 and 8 from which Corner I run North 89°47' East on true line between Sections 6 and 7 Va 12°40' E
41.20	Set Post deposit charred stake raised mound of earth with pits as per instructions for 1/4 Sec Cor.
81.20	The Corner to Sections 5. 6. 7 and 8 Land rolling Soil 2nd rate

Township 7. N. R. 27. W. 6th P.M.

Chains	North on a random line between Sections 5 and 6 Va 12°40' E
40.00	Set Post for temporary 1/4 Sec Corner
75.31	Intersect North boundary of Township 20 links east of Corner to Sections 5 and 6. from which Corner I run South 9' East on true line between Sections 5 and 6 Va 12°40' E
35.31	Set Post deposit charred stake raised mound of earth with pits as per instructions for 1/4 Sec Cor.
75.31	The Corner to Sections 5. 6 7 and 8 Land rolling Soil 2nd rate

July 9th 1872

General Discription

The land in this Township along the Medicine Creek is rich, produces good grass in the bottoms and is 1st rate for cultivation The upland is generally high and frequently broken by deep Ravines without water but is fair grazing land.
There is plenty of timber for fuel and some suitable for building purposes along the Creek. principally Box Alder Cottonwood and Ash –

A List of Names of the individuals who assisted in running, measuring and marking the Subdivision Lines and Corners of the Forgoing Field Notes of Township No 7 North of the Base Line of Range No 27 West of the 6th Principal Meridian

Geo L. Slocum	Chainman
A C Tuttes	Chainman
George Charles	Axeman and Moundman
Levi Martin	Flagman
D. V. Stephenson	Compassman

We hereby certify that we assisted D. V. Stephenson Deputy Surveyor in Subdividing Township No 7 North of the Base Line of Range No 27 West of the 6th Principal Meridian, and that said Township has been in all respects to the best of our knowledge and belief, well and faithfully surveyed and the boundary monuments planted according to the instructions of the Surveyor General

G. L. Slocum	Chainman
A C Tuttes	Chainman
Geo S Charles	Axeman and Moundman
L Martin	Flagman

Subscribed and sworn to by the above named persons before me a Notary Public in and for the County of Webster in the State of Nebraska this 4 day of Aug AD 1892

O. W. Brown
Notary Public

I David V. Stephenson do solemnly swear that in pursuance of a Joint Contract No 50. wherein David V Stephenson and Jos L. Slocum are joint Contractors with E. E. Cunningham United States Surveyor General for the District of Nebraska and Iowa, bearing date the 5th day of April AD 1872. I have well, faithfully and truly, in my own proper person, and in strict conformity with the instructions of the Surveyor General, the Surveying Manual, and the Laws of the United States, Surveyed all those parts or portions of Township No 7 North of the Base Line of Range No 2 West of the 6th Principal Meridian in the State of Nebraska, as are represented in the foregoing Field Notes as having been surveyed under my direction and I do further solemnly swear that all the Corners of said Surveys have been established & perpetuated in strict accordance with the Surveying Manual and Printed instructions, and that the foregoing are the true and original Field Notes of such Survey

David V Stephenson
Deputy Surveyor

Subscribed by the said David V. Stephenson Deputy Surveyor and Sworn to before me, a Notary Public in and for the County of Webster in the State of Nebraska this 4 day of August AD 1872

O. W. Brown
Notary Public

Survey commenced June 24th 1872 and completed July 9th 1872

Surveyor Generals Office
Plattsmouth Oct 26th 1872

The foregoing Field Notes of the Survey of Subdivision lines of Township No 7 South of Range No 27 West of the 6th Principal Meridian in the State of Nebraska executed by David C. Stephenson Deputy Surveyor under point contract No. 50 dated April 3th 1872 wherein David C. Stephenson and Jas. L. Slocum are point contractors having been critically examined the necessary corrections and explanations made, the said Field Notes and the Surveys they describe are hereby approved

E. E. Cunningham
Surveyor General

Town 8 Range 27 W

6	60	5	44	4	33	3	22	2	11	1
59		58		43		32		21		10
7	57	8	42	9	31	10	20	11	9	12
56		55		41		30		19		8
18	54	17	40	16	29	15	18	14	7	13
53		52		39		28		17		6
19	51	20	38	21	27	22	16	23	5	24
50		49		37		26		15		4
30	48	29	36	28	25	27	14	26	3	25
47		46		35		24		13		2
31	45	32	34	33	23	34	12	35	1	36

Field Notes
of the

Survey & Subdivision of Township No 8 N Range 27 W 6th P. M.
in the
State of Nebraska

Executed

By James L Slocum Deputy Surveyor under Joint Contract No 50 dated April 5th 1872

Survey

Commenced July 17th 1872
Completed July 23rd 1872

List of Names

Of persons employed to assist in Surveying this Township showing the respective capacities in which they acted

Samuel Wall	Chainman
William Figler	Chainman
J M Clarke	Axeman & Moundman
Chas F. Logue	Flagman

To determine the proper adjustment of my Compass for the Subdivision of this Township.
I commence at the Corner to Townships 7 & 8 North Ranges 26 & 27 W and run
North on a blank line along the East boundary of Sec 36
Variation 13° — E

40.08 To a Point 12 links W. of the ¼ Sec Cor

80.17 To a Point 24 lks West of the Corner to Sections 25 & 36

To retrace this line or run Parallel thereto my Compass must be adjusted to a
Variation of 12°50' East

Township 8 S. R 27 W. 6th P.M.

Chains	
	From the Corner to Sections 35 & 36 on the South boundary of the Township I run North between Sec 35 & 36 Va 12°50' E
40.00	Set Post deposit charred stake raised mound of earth with pits as per instructions for 1/4 Sec Cor.
80.00	Set Post deposit charred stake raised mound of earth with pits as per instructions for Corner to Sections 25 & 26 35 & 36
	Land high rolling Soil 2nd rate

Township 8 S. R 27 W. 6th P.M.

Chains	
	East on a random line between Sec 25 & 36 Va 12°50' E
40.00	Set Post for temporary 1/4 Sec Corner
80.15	Intersect East boundary of the Township 9 links South of Cor to Sec 25 & 36 from which Cor I run South 89°56' W. on true line between Sections 25 & 36 Va 12°50' E
40.12½	Set Post deposit charred stake raised mound of earth with pits as per instructions for 1/4 Sec Cor
80.15	The Corner to Sections 25. 26 35 & 36
	Land rolling Soil 2nd rate

Township 8 S R 27 W. 6th P.M.

Chains	
	North between Sec 25 and 26 Var 12°50' E
40.00	Set Post deposit charred stake raised mound of earth with pits as per instructions for 1/4 Sec Cor.
80.00	Set Post deposit charred stake raised mound of earth with pits as per instructions for Corner to Sections 23.24.25 and 26
	Land high & rolling Soil 2nd rate

Township 8 S R 27 W. 6th P.M.

Chains	
	East on a random line between Sec 24 and 25 Var 12°50' E
40.00	Set Post for temporary 1/4 Sec Corner
80.15	Intersect East boundary of Township at the Corner to Sec 24 and 25 from which Corner I run West on true line between Sections 24 and 25 Var 12°50' E
40.07½	Set Post deposit charred stake raised mound of earth with pits as per instructions for 1/4 Section Corner
80.15	The Corner to Sections 23.24 25 and 26
	Land rolling Soil 2nd rate

Township 8 N R 27 W. 6th P.M.

Chains	North between Sec 23 and 24 Va 12° 50' E
32.00	Ravine bears S.W.
40.00	Set Post deposit charred stake raised mound of earth with pits as per instructions for 1/4 Sec Cor
80.00	Set Post deposit charred stake raised mound of earth with pits as per instructions for Corner to Sections 13.14 23 and 24
	Land Broken Soil 3rd rate

Township 8 N R 27 W. 6th P.M.

Chains	East on a random line between Sections 13 and 24 Va 12° 50' E
40.00	Set Post for temporary 1/4 Sec Cor
48.00	Ravine bears S.W.
80.08	Intersect East boundary of Township 20 Links South of Corner to Sec 13 and 24 from which Corner I run South 89° 51' W. on true line between Sec 13 and 24 Va 12° 50' E.
40.04	Set Post deposit charred stake raised mound of earth with pits as per instructions for 1/4 Sec Cor
80.08	The Corner to Sections 13.14 23 and 24
	Land high & broken Soil 3rd rate

Township 8 N. R 27 W. 6th P.M.

Chains	North between Sec 13 & 14 Va 12°50' E
40.00	Set Post deposit charred stake raised mound of earth with pits as per instructions for 1/4 Sec Cor.
80.00	Set Post deposit charred stake raised mound of earth with pits as per instructions for Corner to Sections 11. 12. 13 & 14
	Land broken Soil 3rd rate

Township 8 N. R 27 W. 6th P.M.

Chains	East on a random line between Sections 12 & 13 Va 12°50' E
40.00	Set Post for temporary 1/4 Sec Cor
80.16	Intersect East boundary of Township 23 links South of Corner to Sections 12 & 13 from which Corner I run South 89°50' W. on true line between Sec 12 & 13 Va 12°50' E
40.08	Set Post deposit charred stake raised mound of earth with pits as per instructions for 1/4 Sec Cor.
80.16	The Cor to Sections 11. 12 13 & 14
	Land rolling Soil 3rd rate

Township 8 N R 27 W 6th P M

Chains	North between Sections 11 & 12 Va 12°50' E
40.00	Set Post deposit charred stake raised mound of earth with pits as per instructions for 1/4 Sec Cor
80.00	Set post deposit charred stake raised mound of earth with pits as per instructions for Corner to Sections 1. 2. 11 & 12
	Land high & rolling Soil 3rd rate

Township 8 N R 27 W. 6th P M

Chains	East On a random line between Sec 1 & 12 Va 12°50' E.
40.00	Set Post for temporary 1/4 Sec Corner
80.21	Intersect East boundary of Township 13 lks South of Cor to Sections 1 & 12 from which Corner I run South 89°54' W. On true line between Sections 1 & 12 Va 12°50' E
40.10½	Set Post deposit charred stake raised mound of earth with pits as per instructions for 1/4 Sec Cor
80.21	The Corner to Sections 1. 2. 11 & 12
	Land high & rolling Soil 3rd rate

Township 8 S R 27 W. 6th P M

Chains	North on true line between Sections 1 & 2 Va 12°50' E
40.00	Set Post deposit charred stake raised mound of earth with pits as per instructions for 1/4 Sec Cor.
55.00	Ravine bears S.W.
81.75	Intersect the 2nd Standard Parallel North 19 chs & 80 lks East of the 1/4 Sec Cor in S boundary of Sec 36 Tp 7 S R 27 W. Where I Set Post deposit charred stake raised mound of earth with pits as per instructions for Closing Corner to Sections 1 & 2 T 8 S R 27 W.
	Land high & rolling Soil 3rd rate
	July 17th 1872

Township 8 S R 27 W. 6th P M

Chains	North between Sections 34 & 35 Va 12°50' E
40.00	Set Post deposit charred stake raised mound of earth with pits as per instructions for 1/4 Sec Cor.
80.00	Set Post deposit charred stake raised mound of earth with pits as per instructions for Cor to Sections 26 27 34 & 35
	Land broken Soil 3rd rate

Township 8 N R 27. W. 6th P.M.

Chains	
	East on a random line between Sections 26 and 35 Var 12°50' E.
40.00	Set Post for temporary 1/4 Sec Cor.
41.00	Ravine bears S.
80.25	Intersect N and S Line 16 links South of Corner to Sections 25. 26. 35 and 36 from which Corner I run South 89°53' W. on true line between Sec 26 and 35 Var 12°50' E
40.12½	Set Post deposit charred stake raised mound of earth with pits as per instructions for 1/4 Sec Cor.
80.25	The Cor to Sections 26. 27 34 and 35 Land high & broken Soil 3rd rate

Township 8 N. R. 27. W. 6th P.M.

Chains	
	North between Sections 26 and 27 Var 12°50' E.
40.00	Set Post deposit charred stake raised mound of earth with pits as per instructions for 1/4 Sec Cor
79.00	Ravine bears S.W.
80.00	Centre of Ravine where I set Post deposit charred stake raised mound of earth with pits as per instructions for Corner to Sections 22. 23. 26 and 27
	Land broken Soil 3rd rate

Township 8 N R 27 W. 6th P.M.

Chains	
	East on a random line between Sections 23 & 26 Va 12°50' E
15.00	Leave Ravine bearing S.W.
40.00	Set Post for temporary 1/4 Sec Cor
63.00	Ravine bears S.W.
80.17	Intersect N & S line 18 links South of Cor to Sections 23 24 25 & 26 from which Cor I run
	South 89°52' W. on true line between Sections 23 & 26 Va 12°50' E
40.08½	Set Post deposit charred stake raised mound of earth with pits as per instructions for 1/4 Sec Cor
80.17	The Corner to Sections 22.23 26 & 27
	Land broken Soil 3rd rate

Township 8 N R 27. W. 6th P.M.

Chains	
	North between Sections 22 & 23 Va 12°50' E
40.00	Set Post deposit charred stake raised mound of earth with pits as per instructions for 1/4 Sec Cor
65.20	Ravine bears S.E.
80.00	Set Post deposit charred stake raised mound of earth with pits as per instructions for Corner to Sections 14.15.22 & 23
	Land broken Soil 3rd rate

Township 8 N R 27. W. 6th P.M.

Chains	
	East on a random line between Sections 14 & 23 Va 12°50' E
18.00	Ravine bears South
40.00	Centre of Ravine bears South
	Set Post for temporary 1/4 Sec Cor.
80.10	Intersect N & S line at the Corner to Sections 13. 14 23 & 24 from which Corner I run West on true line between Sections 14 & 23 Va 12°50' E.
40.05	Set Post deposit charred stake raised mound of earth with pits as per instructions for 1/4 Sec Cor
80.10	The Corner to Sections 14 15. 22 & 23
	Land rolling Soil 3rd rate

Township 8 N R 27. W. 6th P.M.

Chains	
	North between Sections 14 & 15 Va 12°50' E
40.00	Set Post deposit charred stake raised mound of earth with pits as per instructions for 1/4 Sec Cor
60.50	Ravine bears S.E.
80.00	Set Post deposit charred stake raised mound of earth with pits as per instructions for Corner to Sections 10. 11. 14 & 15 in Ravine bearing S.
	Land broken Soil 3rd rate.

Township 8 N R 27 W. 6th P.M.

Chains	
	East on a random line between Sections 11 & 14 Va 12°50' E
21.10	Raise bars South
40.00	Set Post for temporary 1/4 Sec Cor.
80.29	Intersect N & S line 15 links South of Cor to Sections 11. 12. 13 & 14 from which Corner I run South 89°54' W. on true line between Sec 11 & 14 Va 12°50' E.
40.14½	Set Post deposit charred stake raised mound of earth with pits as per instructions for 1/4 Sec Cor
80.29	The Corner to Sections 10. 11. 14 & 15.
	Land rolling Soil 3rd rate

Township 8 N R 27 W. 6th P.M.

Chains	
	North between Sections 10 & 11 Va 12°50' E.
40.00	Set Post deposit charred stake raised mound of earth with pits as per instructions for 1/4 Sec Cor.
80.00	Set Post deposit charred stake raised mound of earth with pits as per instructions for Corner to Sections 2. 3 10 & 11
	Land gently rolling Soil 2nd rate

Township 8 N R 27 W. 6th P.M.

Chains	
	East on a random line between Sections 2 and 11 Var 12°50' E
40.00	Set Post for temporary 1/4 Sec Cor
53.00 Range Trees S.W. 80.06	Intersect N and S Line at the Cor to Sections 1. 2 11 and 12. from which Corner I run West on true line between Sections 2 and 11 Var 12°50' E
40.03	Set Post deposit charred stake raised mound of earth with pits as per instructions for 1/4 Sec Cor
80.06	The Corner to Sections 2. 3. 10 and 11
	Land level Soil 2nd rate

Township 8 N R 27 W. 6th P.M.

Chains	
	North on true line between Sections 2 and 3 Var 12°50' E
40.00	Set Post deposit charred stake raised mound of earth with pits as per instructions for 1/4 Sec Cor.
82.12	Intersect 2nd Standard Parallel North 19 chs 74 links East of the 1/4 Sec Corner on South boundary of Sec 35 T 9 N R 27 West where I set Post deposit charred stake raised mound of earth with pits as per instructions for Closing Corner to Sections 2 and 3 T 8 N R 27 West
	Land gently rolling Soil 2nd rate
	July 18th

Township 8 N R 27 W. 6th P.M.

Chains	North between Sections 33 & 34 Va 12°50' E.
40.00	Set Post deposit charred stake raised mound of earth with pits as per instructions for 1/4 Sec Cor.
80.00	Set Post deposit charred stake raised mound of earth with pits as per instructions for Corner to Sections 27. 28. 33 & 34
	Land high rolling Soil 3rd rate

Township 8 N R 27 W. 6th P.M.

Chains	East on a random line between Sections 27 & 34 Va 12°50' E.
40.00	Set Post pits temporary 1/4 Sec Cor.
72.00	Ravine bears South
79.86	Intersect N & S line 15 lks N of Corner to Sections 26. 27 34 & 35. from which Cor I run North 89°54' W. on true line between Sections 27 & 34 Va 12°50' E.
39.93	Set Post deposit charred stake raised mound of earth with pits as per instructions for 1/4 Sec Cor.
79.86	The Corner to Sections 27. 28 33 & 34
	Land broken Soil 3rd rate

Township 8 N R 27 W. 6th P.M.

Chains	North between Sections 27 and 28 Var 12°50' E.
40.00	Set Post deposit charred stake raised mound of earth with pits as per instructions for 1/4 Sec Cor
80.00	Set Post deposit charred stake raised mound of earth with pits as per instructions for Corner to Sections 21. 22. 27 and 28
	Land rolling Soil 2nd rate

Township 8 N R 27 W. 6th P.M.

Chains	East on a random line between Sections 22 and 27. Var 12°50' E.
40.00	Set Post for temporary 1/4 Sec Cor.
79.83	Intersect N and S line 8 links North of corner to Sections 22 23. 26 and 27 from which Corner I run North 89°57' W. on true line between Sections 22 and 27 Var 12°50' E
39.91	Set Post deposit charred stake raised mound of earth with pits as per instructions for 1/4 Sec Cor.
79.83	The Corner to Sections 21. 22 27 and 28
	Land rolling Prairie Soil 2nd rate

Township 8 S. R 27 W. 6th P.M.

Chains	North between Sections 21 and 22 Var 12°50' E.
40.00	Set Post deposit charred stake raised mound of earth with pits as per instructions for 1/4 Sec Cor
80.00	Set Post deposit charred stake raised mound of earth with pits as per instructions for Corner to Sections 15. 16. 21 and 22
	Land rolling Prairie Soil 2nd rate

Township 8 S. R 27 W. 6th P.M.

Chains	East on a random line between Sections 15 and 22 Var 12°50' E
40.00	Set Post for temporary 1/4 Sec. Cor.
72.00	Ravine bears S.E.
79.90	Intersect N and S line at the Corner to Sections 14. 15. 22 and 23 from which Corner I run West on true line between Sections 15 and 22 Var 12°50' E
39.95	Set Post deposit charred stake raised mound of earth with pits as per instructions for 1/4 Sec Cor.
79.90	The Corner to Sections 15. 16 21 and 22
	Land rolling Prairie Soil 2nd rate

Township 8 N. R 27 W. 6th P.M.

Chains	North between Sections 15 & 16 Var 12°50' E
40.00	Set Post deposit charred stake raised mound of earth with pits as per instructions for 1/4 Sec Cor
80.00	Set Post deposit charred stake raised mound of earth with pits as per instructions for Corner to Sections 9.10.15 & 16
	Land rolling Soil 2nd rate

Township 8 N. R 27 W. 6th P.M.

Chains	East on a random line between Sections 10 & 15 Var 12°50' E.
10.00	Ravine bears S.E.
40.00	Set Post for temporary 1/4 Sec Cor.
79.88	Intersect N. & S line 12 links North of Corner to Sections 10.11 14 & 15 from which Cor. I run North 89°55' W. on true line between Sec 10 & 15 Var 12°50' E
39.94	Set Post deposit charred stake raised mound of earth with pits as per instructions for 1/4 Sec Cor.
79.88	The Cor to Sections 9.10.15 & 16
	Land rolling Soil 2nd rate

Township 8 N. R 27. W. 6th P.M.

Chains	North between Sections 9 and 10 Va 12°50' E.
20.00	Ravine bears S.E.
40.00	Set Post deposit charred stake raised mound of earth with pits as per instructions for 1/4 Sec Cor.
80.00	Set Post deposit charred stake raised mound of earth with pits as per instructions for Corner to Sections 3. 4. 9 and 10
	Land rolling) Soil 2nd rate

Township 8 N. R 27. W. 6th P.M.

Chains	East on a random line between Sections 3 & 10 Va. 12°50' E.
36.00	Ravine bears South
40.00	Set Post for temporary 1/4 Sec Cor.
80.00	Intersect N and S line at the Corner to Sections 2. 3. 10 and 11 from which Corner I run West on true line between Sections 3 & 10 Va 12°50' E.
40.00	Set Post deposit charred stake raised mound of earth with pits as per instructions for 1/4 Sec Cor
80.00	The Corner to Sections 3. 4 9 and 10
	Land broken Soil 2nd rate

Township 8 S. R 27 W. 6th P.M.

Chains	North on true line between Sections 3 & 4 Va 12°50' E
40.00	Set Post deposit charred stake raised mound of earth with pits as per instructions for 1/4 Sec Cor
82.29	Intersect 2nd Standard Parallel North 19 chs 68 links East of the 1/4 Sec Corner in South boundary of Sec 34 T 9. R 27 West. Where I set Post deposit charred stake raised mound of earth with pits as per instructions for Closing Corner to Sections 3 & 4 T. 8 S. Range 27 West
	Land rolling Prairie Soil 2nd rate
	July 19th

Township 8 S R 27 W. 6th P.M.

Chains	North between Sections 32 & 33 Va 12°50' E
31.00	Ravine bears S.W.
40.00	Set Post deposit charred stake raised mound of earth with pits as per instructions for 1/4 Sec Cor
80.00	Set Post deposit charred stake raised mound of earth with pits as per instructions for Corner to Sections 28. 29. 32 & 33
	Land broken Soil 3rd rate

Township 8 N R 27 W. 6th P.M.

Chains	
	East on a random line between Sections 28 & 33 Va 12° 50' E
10.00	Raise bars S.W.
40.00	Set Post for temporary 1/4 Sec Cor.
80.09	Intersect N & S line at the Corner to Sections 27 28. 33 & 34 from which Cor S run
	West on true line between Sections 28 & 33 Va 12° 50' E
41.04½	Set Post deposit charred stake raised mound of earth with pits as per instructions for 1/4 Sec Cor
80.09	The Corner to Sections 28 29. 32 & 33
	Land rolling Soil 3rd rate

Township 8 N R 27 W. 6th P.M.

Chains	
	North between Sections 28 & 29 Va 12° 50' E
40.00	Set Post deposit charred stake raised mound of earth with pits as per instructions for 1/4 Sec Cor
80.00	Set Post deposit charred stake raised mound of earth with pits as per instructions for Corner to Sections 20. 21. 28 & 29
	Land rolling Soil 3rd rate

Township 8 N R 27 W. 6th P.M.

Chains	
	East on a random line between Sec 21 and 28 Va 12°50' E.
40.00	Set Post for temporary 1/4 Sec Cor.
63.00	Ravine bears South
80.00	Intersect N and S line 17 lks South of Cor to Sec 21.22 27 and 28 from which Cor I run South 89°53' W. on true line between Sections 21 and 28 Va 12°50' E
40.00	Set Post deposit charred stake raised mound of earth with pits as per instructions for 1/4 Sec Cor
80.00	The Corner to Sections 20. 21. 28 and 29.

Land high & rolling Soil 2nd rate

Township 8 N R 27 W. 6th P.M.

Chains	
	North between Sections 20 and 21 Va 12°50' E
40.00	Set Post deposit charred stake raised mound of earth with pits as per instructions for 1/4 Section Corner
80.00	Set Post deposit charred stake raised mound of earth with pits as per instructions for Corner to Sections 16. 17. 20 and 21

Land gently rolling Soil 2nd rate

Township 8 N R 27 W. 6th P.M.

Chains	
	East on a random line between Sections 16 & 21 Var 12° 51' E.
40.00	Set Post for temporary 1/4 Section Cor.
52.00	Ravine bears South
79.96	Intersect N & S line 9 links South of corner to Sections 15. 16. 21 & 22 from which Cor S run South 89° 56' W. on true line between Sections 16 & 21 Var 12° 51' E.
39.98	Set Post deposit charred state raised mound of earth with pits as per instruction for 1/4 Sec Cor
79.96	The Corner to Sections 16. 17. 20 & 21.
	Land high & rolling Soil 2nd rate

Township 8 N R 27 W. 6th P.M.

Chains	
	North between Sections 16 & 17 Var 12° 51' E.
40.00	Set Post deposit charred state raised mound of earth with pits as per instructions for 1/4 Sec Cor
80.00	Set Post deposit charred state raised mound of earth with pits as per instructions for Corner to Sections 8. 9. 16 & 17
	Land rolling Prairie Soil 2nd rate

Township 8 N R 27 W. 6th P.M.

Chains	East On a random line between Sec 9 & 16 Va 12°50' E
40.00	Set Post for temporary 1/4 Sec Cor.
80.10	Intersect N & S 16 links S. of Cor to Sections 9. 10. 15 & 16 from which Corner I run South 89°53' W. On true line between Sections 9 & 16 Va 12°50' E.
40.05	Set Post deposit charred stake raised mound of earth with pits as per instructions for 1/4 Sec Cor.
80.10	The Corner to Sections 8. 9 16 & 17
	Land rolling Soil 2nd rate

Township 8 N R 27 W. 6th P.M.

Chains	North between Sections 8 & 9 Va 12°50' E
40.00	Set Post deposit charred stake raised mound of earth with pits as per instructions for 1/4 Section Corner
46.00	Ravine bears S.W.
80.00	Set Post deposit charred stake raised mound of earth with pits as per instructions for Corner to Sections 4. 5. 8 & 9.
	Land broken Soil 2nd rate

Township 8 N R 27 W. 6th P.M.

Chains	
	East on a random line between Sections 4 and 9 Va 12°51' E
40.00	Set Post for temporary 1/4 Sec Cor
41.00	Raven trees South
79.94	Intersect N. and S line 26 links South of Corner to Sections 3. 4. 9 and 10 from which Cor I run South 89°49' W on true line between Sections 4 and 9 Va 12°50' E
39.97	Set Post deposit charred stake raised mound of earth with pits as per instructions for 1/4 Sec Cor
79.94	The Corner to Sections 4. 5. 8 and 9

Land high & broken Soil 3rd rate

Township 8 N R 27 W. 6th P.M.

Chains	
	North on true line between Sections 4 and 5 Va 12°50' E
40.00	Set Post deposit charred stake raised mound of earth with pits as per instructions for 1/4 Sec Cor
82.45	Intersect 2nd Standard Parallel North 19 ch. 65 links East of the 1/4 Sec Cor on South boundary of Section 33. T 9. N R 27 West where I set Post deposit charred stake raised mound of earth with pits as per instructions for Closing Corner to Sections 4 and 5. T 8 N R 27 West

Land rolling Soil 2nd rate

July 20th

Township 8 N R 27 W. 6th P.M.

Chains	
	North between Sections 31 & 32 Va 12°50' E.
40.00	Set Post deposit charred stake raised mound of earth with pits as per instructions for 1/4 Sec Cor.
80.00	Set Post deposit charred stake raised mound of earth with pits as per instructions for Corner to Sections 29. 30 31 & 32
	Land high Prairie Soil 2nd rate

Township 8 N R 27 W. 6th P.M.

Chains	
	East on a random line between Sections 29 & 32 Va 12°50' E.
36.00	Deep Ravine bears South
40.00	Set Post for temporary 1/4 Sec Cor
80.05	Intersect N & S line 24 links South of Corner to Sections 28. 29. 32 & 33 from which Cor I run South 89°50' W. on true line between Sections 29 & 32 Va 12°50' E
40.02½	Set Post deposit charred stake raised mound of earth with pits as per instructions for 1/4 Sec Cor.
80.05	Tbl Corner to Sections 29 30. 31 & 32.
	Land Broken Soil 2nd rate

Township 8 S R 27 W. 6th P.M.

Chains	
	West on a random line between Sec 30 & 31 Var 12°50' E
40.00	Set Post for temporary 1/4 Sec Cor.
70.00	Wagon Road N E & S W.
80.84	Intersect West boundary of Township 34 lks North of Cor to Sections 30 & 31. from which Corner I run North 89°45' East on true line between Sections 30 & 31 Var 12°50' E
40.84	Set Post deposit charred state raised mound of earth with pits as per instructions for 1/4 Sec Cor.
80.84	The Corner to Sections 29. 30. 31 & 32

Land high & rolling Soil 2nd rate

Township 8 S R 27 W. 6th P.M.

Chains	
	North between Sections 29 & 30 Var 12°50' E.
40.00	Set Post deposit charred state raised mound of earth with pits as per instructions for 1/4 Sec Corner
80.00	Set Post deposit charred state raised mound of earth with pits as per instructions for Corner to Sections 19. 20. 29 & 30

Land high rolling Prairie Soil 2nd rate

Township 8 N. R 27 W. 6th P.M.

Chains	
	East on a random line between Sections 20 and 29 Va 12°50' E.
27.00	Ravine bears South
40.00	Set Post for temporary 1/4 Sec Cor.
80.18	Intersect N. and S. line at the Corner to Sections 20. 21. 28 and 29. from which Corner I run West on true line between Sec 20 and 29 Va 12°50' E
40.09	Set Post deposit charred stake raised mound of earth with pits as per instructions for 1/4 Sec Cor.
80.18	The Corner to Sections 19. 20 29 and 30.
	Land broken Soil 2nd rate

Township 8 N. R 27 W. 6th P.M.

Chains	
	West on a random line between Sections 19 & 30 Va 12°50' E.
30.00	Wagon Road N. and S.
40.00	Set Post for temporary 1/4 Sec Cor.
80.75	Intersect West boundary of Township 17 links north of Corner to Sections 19 and 30 from which Corner I run North 89°53' East on true line between Sections 19 and 30 Va 12°50' E.
40.75	Set Post deposit charred stake raised mound of earth with pits as per instructions for 1/4 Sec Cor.
80.75	The Corner to Sections 19. 20. 29 and 30
	Land high & rolling Soil 2nd rate

Township 8 N R 27 W. 6th P.M.

Chains	North between Sections 19 & 20 Va 12°50' E
40.00	Set Post deposit charred stake raised mound of earth with pits as per instructions for 1/4 Sec Cor
80.00	Set Post deposit charred stake raised mound of earth with pits as per instructions for Corner to Sections 17. 18. 19 and 20
	Land high & rolling Soil 2nd rate

Township 8 N R 27 W. 6th P.M.

Chains	East On a random line between Sections 17 and 20 Va 12°50' E.
38.00	Ravine bears South
40.00	Set Post for temporary 1/4 Sec Cor.
79.87	Intersect N and S line 8 links South of Corner to Sec 16. 17. 20 and 21 from which Corner I run South 89°57' W. On true line between Sections 17 and 20 Va 12°50' E.
39.93½	Set Post deposit charred stake raised mound of earth with pits as per instructions for 1/4 Sec Cor.
79.87	The Corner to Sections 17. 18 19 and 20
	Land high & broken Soil 2nd rate

Township 8 N R 27 W. 6th P.M.

Chains	
	West on a random line between Sections 18 & 19 Var 12°51' E
19.00	Wagon Road N & S.
40.00	Set Post for temporary 1/4 Sec Cor.
80.43	Intersect West boundary of Township at the Corner to Sections 18 & 19 from which Corner I run East on true line between Sec 18 & 19 Var 12°50' E.
40.43	Set Post deposit charred stake raised mound of earth with pits as per instructions for 1/4 Sec Cor
80.43	The Corner to Sections 17. 18. 19 & 20.

Land gently rolling Soil 2nd rate

July 22nd 1872

Township 8 N R 27 W. 6th P.M.

Chains	
	North between Sections 17 & 18 Var 12°51' E.
40.00	Set Post deposit charred stake raised mound of earth with pits as per instructions for 1/4 Sec Cor.
80.00	Set Post deposit charred stake raised mound of earth with pits as per instructions for Corner to Sections 7. 8. 17 & 18

Land high & rolling Soil 2nd rate

Township 8 N R 27 W. 6th P.M.

Chains	
	East On a random line between Sec 8 and 17 Var 12°50' E
40.00	Set Post for temporary 1/4 Sec Cor.
42.00	Raising trees South
80.00	Intersect N and S line 27 lks South of Corner to Sec 8. 9. 16 and 17 from which Corner I run South 89°48' W. on true line between Sections 8 and 17 Var 12°50' E.
40.00	Set Post deposit charred stake raised mound of earth with pits as per instructions for 1/4 Sec Cor.
80.00	The Corner to Sections 7. 8. 17 and 18
	Land rolling Soil 2nd rate

Township 8 N R 27 W. 6th P.M.

Chains	
	West on a random line between Sections 7 and 18 Var 12°50' E.
21.00	Wagon Road runs N & S.
40.00	Set Post for temporary 1/4 Sec Cor.
80.37	Intersect West boundary of Township 19 links North of Corner to Sections 7 and 18 from which Cor I run North 89°52' E. on true line between Sections 7 and 18 Var 12°50' E
40.37	Set Post deposit charred stake raised mound of earth with pits as per instructions for 1/4 Sec Cor.
80.37	The Corner to Sections 7. 8 17 and 18
	Land high Prairie Soil 2nd rate

Township 8 N. R. 27 W. 6th P.M.

Chains	North between Sec 7 and 8 Va 12°50' E
40.00	Set Post deposit charred state raised mound of earth with pits as per instructions for 1/4 Sec Corner.
80.00	Set Post deposit charred state raised mound of earth with pits as per instructions for Corner to Sections 5. 6. 7 and 8
	Land rolling Soil 2nd rate

Township 8 N R 27 W. 6th P.M.

Chains	East on a random line between Sections 5 and 8 Va 12°50' E
32.00	Ravine bears South
40.00	Set Post for temporary 1/4 Sec Cor
80.10	Intersect N and S line at the Corner to Sections 4. 5. 8 and 9 from which Cor I run West on true line between Sections 5 and 8 Va 12°50' E
40.05	Set Post deposit charred state raised mound of earth with pits as per instructions for 1/4 Sec Cor.
80.10	The Corner to Sections 5. 6. 7 and 8
	Land rolling Soil 2nd rate

Township 8 S. R 27. W. 6th P.M.

Chains	West on a random line between Sections 6 and 7 Var 12°50' E
30.00	Road bears S.W. S.E.
40.00	Set Post for temporary 1/4 Sec Cor.
80.29	Intersect West boundary of Township 10 links north of Corner to Sec 6 and 7 from which Cor I run North 89°56' E. on true line between Sections 6 and 7 Var 12°50' E
40.29	Set Post deposit charred stake raised mound of earth with pits as per instructions for 1/4 Sec Cor
80.29	The Corner to Sections 5. 6. 7 and 8

Land high & rolling Soil 2nd rate

Township 8 S. R 27. W. 6th P.M.

Chains	North on true line between Sections 5 and 6 Var 12°50' E.
40.00	Set Post deposit charred stake raised mound of earth with pits as per instructions for 1/4 Section Corner
82.50	Intersect 2nd Standard Parallel North 19 Chs 62 links East of the 1/4 Sec Cor on South boundary of Sec 32. T 9. S. R 27. West When I set Post deposit charred stake raised mound of earth with pits as per instructions for Closing Corner to Sections 5 and 6. T 8. S. Range 27. W.

Land high & rolling Soil 2nd rate

July 23rd, 1872

General Description

The Land in this Township is entirely without wood or water (unless after a heavy rain when some Pools may be found in the Ravines) Soil is dry unfit for cultivation - consists mostly of high ridges and deep Ravines running in every direction

A List
of the Names of the individuals who assisted in running measuring and marking the subdivision Lines and Corners of the forgoing Field Notes of Township No 8 North Range No 27 West of the 6th Principal Meridian

Samuel Wall	Chainman
William Ziglen	Chainman
J M Clarke	Axeman and Moundman
Chas F Logue	Flagman
Jas L Slocum	Compassman

We hereby certify that we assisted Jas L Slocum Deputy Surveyor in subdividing Township No 8 North of the Base line of Range No 27 West of the 6th Principal Meridian, and that said Township has been in all respects to the best of our knowledge and belief well and faithfully surveyed and the boundary monuments planted according to the instructions of the Surveyor General

Samuel Wall	Chainman
Wm Ziglen	Chainman
J. M. Clark	Axeman & Moundman
C. F. Logue	Flagman

Subscribed and sworn to by the above named persons before me a Notary Public in and for the County of Webster in the State of Nebraska this 4 day of August AD 1877

O. W. Brown
Notary Public

I James L. Slocum do solemnly swear that in pursuance of a joint Contract No 50. wherein David P. Stephenson & Jas L. Slocum are joint Contractors with E. E. Cunningham United States Surveyor General for the District of Nebraska & Iowa bearing date the 5th day of April AD 1872. I have well, faithfully and truly in my own proper person and in strict conformity with the instructions of the Surveyor General, the Surveying Manual and the Laws of the United States Surveyed all those parts or portions of Township No 8 North of the Base line of Range No 27 West of the 6th Principal Meridian in the State of Nebraska as are represented in the foregoing Field Notes as having been surveyed under my direction; and I do further solemnly swear that all the Corners of said Surveys have been established and perpetuated in strict accordance with the Surveying Manual and printed instructions, and that the foregoing are the true and original Field Notes of such Surveys.

James L. Slocum

Deputy Surveyor

Subscribed by the said James L. Slocum Deputy Surveyor and sworn to before me a Notary Public in and for the County of Webster in the State of Nebraska this 11th day of August AD 1872.

O. W. Brown

Notary Public

Survey Commenced July 17th 1872 and Completed July 23rd 1872

Surveyor Genl's Office
Plattsmouth Oct. 21st 1872

The foregoing field Notes of the Survey and Subdivision of Township No 8 North Range No 27 West 6th P.M. in the State of Nebraska. Executed by James L. Slocum Deputy Surveyor under Joint Contract No 50 dated April 5th 1872, wherein David V. Stephenson and James L. Slocum are joint Contractors during the month of July 1872, having been critically Examined, the necessary Corrections and Explanations made, the said field Notes and Surveys they describe are hereby approved

E. E. Cunningham
Surveyor General

General Land Office • Original Field Notes

Book Number

504

The images in this file are photographs of the notes of the original surveys of the State of Nebraska on file in the Office of the Nebraska State Surveyor located in Lincoln, Nebraska.

The original surveys in Nebraska began in the mid 1850's and were completed in the mid 1880's. The Nebraska office of the Surveyor General was closed June 30, 1886.