General Land Office • Original Field Notes

Book Number

506

The images in this file are photographs of the notes of the original surveys of the State of Nebraska on file in the Office of the Nebraska State Surveyor located in Lincoln, Nebraska.

The original surveys in Nebraska began in the mid 1850's and were completed in the mid 1880's. The Nebraska office of the Surveyor General was closed June 30, 1886.

Index Diagram

T. 13 N. R. 27 W.

Meanders on page 59 & 60

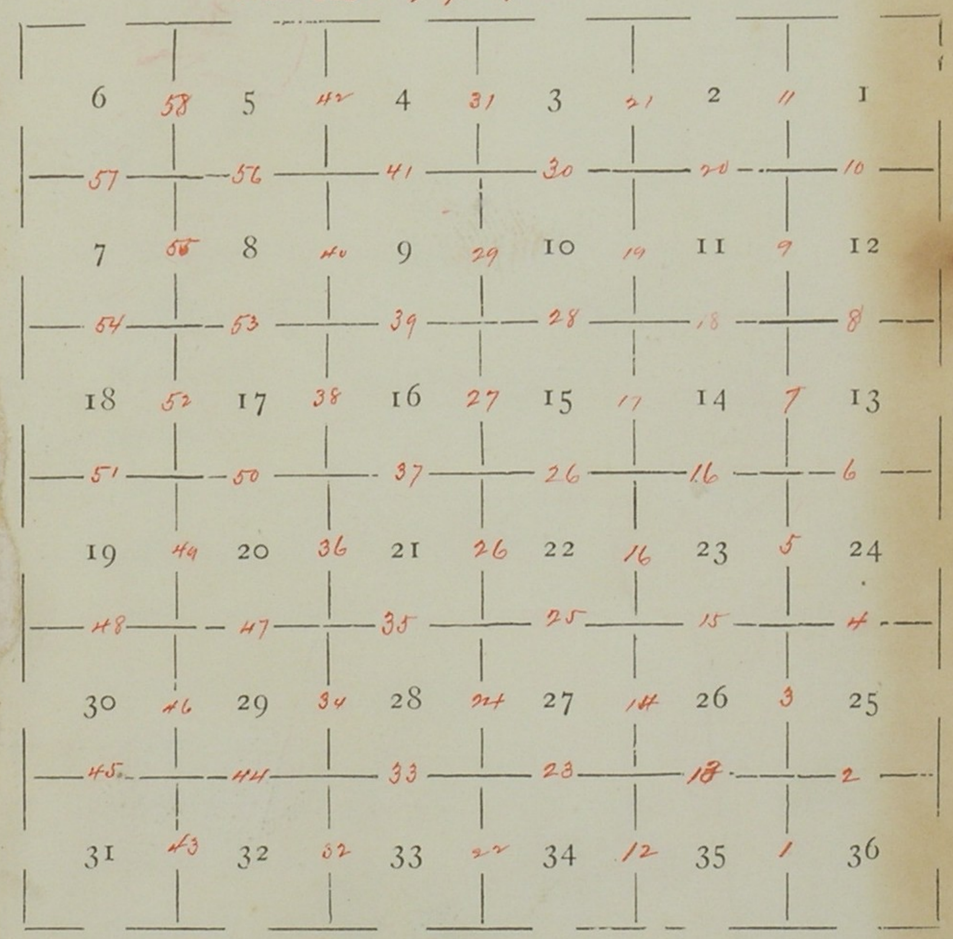

Field Notes

Of the Survey and Subdivision of Township number 13 North of the Base line, of range number 27 West of the 6th ~~Guide~~ Principal meridian executed by J. B. Park deputy Surveyor under their joint contract number 18 of Apr 29. 1869 wherein J. B. Park and H. C. Campbell are joint contractors with P. W. Hitchcock Surveyor General

T
13 N 16 N
R 27 W

List of Names
and duties of assistants
Leavitt Burnham Chainman
R. B. Keyes Chainman
E. A. Beach } Axeman and
Luther Kuhlman } Chainmen

To determine the proper adjustment of my Campass for Subdividing this township I commence at the corner to township 8 number ~~12 and~~ 13 North on the 3rd Standard Parallel North, Ranges 26 and 27 West of the 6th Pm. Mer. and run
North on a blank line along the East Boundary of Sec 36, Va 12° 45' E
40.00½ To point 1 links East of ¼ Sec. Cor.
80.01½ To point 2 links East of corner to Secs 25. 36. 30. 31
Therefore to retrace this line or run paallel thereto my Campass must be adjusted to a variation of 12° 46' E

Subdivision Commenced
September 20th 1869
Completed September 24th 1869

Chains	
	North between Secs. 35 and 36 Var 12° 45' E
40.00	Set post deposit charred Stake raised mound of earth with pits as per instructions for a 1/4 Sec. Cor.
80.00	Set post deposit charred Stake raised mound of earth with pits as per instructions for a corner to Secs. 25, 26, 35, 36
	Land low Sand hills.
	Soil Indifferate -

T. 13 N. R. 27 W. 6th P. Me.

Chains	
	East on random line between Secs. 25 and 36 Var 12° 45' E
40.00	Set post for temporary 1/4 Sec. Cor.
80.13	Intersect East Boundary of Township 15 links North of the corner to Secs. 25, 36, 30, 31 from which corner I run N 89° 54' W on true line between Secs. 25 and 36. Var 12° 45' E
40.06½	Set post deposit charred Stake raised mound of earth with pits as per instructions for a 1/4 Sec. Cor.
80.13	The corner to Secs. 25, 26, 35, 36.
	Land low Sand hills.
	Soil Indifferate

T. 13 N. R 27 W. 6th P. Me.

chains	
	North between Secs. 25 and 26
	Var 12° 45' E
40.00	Set post deposit charred Stake raised mound of earth with pits as per instructions for a 1/4 Sec. Cor.
80.00	Set post deposit charred Stake raised mound of earth with pits as per instructions for a corner to Secs. 23, 24, 25, 26. Land low Sand hills, Soil 3rd rate -
	September 20th. 1869

T. 13 N. R 27 W. 6th P. Me.

chains	
	East on ~~true~~ random line between Secs. 24 and 25
	Var 12° 45' E
40.00	Set temporary 1/4 Sec. Cor.
80.18	Intersect East Boundary of Township 8 links South of the corner to Secs. 24, 25, 19, 30 from which corner Iron S. 89° 57' W. on true line between Secs. 24 and 25 from
	Var 12° 45' E
40.09	Set post deposit charred Stake raised mound of earth with pits as per instructions for a 1/4 Sec. Cor.
80.18	The corner to Secs. 23, 24, 25, 26 Land low Sand hills Soil 3rd rate -

T. 13 N. R. 27 W. 6th P.M.

Chains	North between Secs. 23 and 24
	Va 12°45' E
40,00	Set post deposit charred Stake raised mound of earth with pits as per instructions for a 1/4 Sec. Cor.
80,00	Set post deposit charred Stake raised mound of earth with pits as per instructions for a corner to Secs. 13, 14, 23, 24. Land very rolling Soil dry Sand, 8 rate

T. 13 N. R. 27 W. 6th P.M.

Chains	East between Secs. 13 and 24 on random line
	Va 12°48' E
40,00	Set temporary 1/4 Sec. Cor.
79,94	Intersect East Boundary of Township 16 links South of the corner to Secs. 13, 24, 18, 19 from which corner I run S. 89°53' W. on true line between Secs. 13 and 24
	Va 12°~~46~~ 48' E
39,97	Set post deposit charred Stake raised mound of earth with pits as per instructions for a 1/4 Sec. Cor.
79,94	The corner to Secs. 13, 14, 23, 24 Land low Sand hills. Soil 8 rate.

T. 13 N. R. 27 W. 6th P. M.

Chains	North between Secs. 13 and 14 Var 12° 48' E
40.00	Set post deposit charred Stake raised mound of earth with pits as per instructions for a 1/4 Sec. Cor.
80.00	Set post deposit charred Stake raised mound of earth with pits as per instructions for a corner to Secs. 11, 12, 13, 14
	Land very rolling. Soil Sand Loam

T. 13 N. R. 27 W. 6th P. M.

Chains	East on random line between Secs. 12 and 13 Var 12° 48' E
40.00	Set temporary 1/4 Sec
79.91	Intersect East Boundary of Township 10 miles North of the corner to Secs. 12, 13, 7, 18 from which corner I run N. 89° 56' W. on true line between Secs. 12 and 13. Var 12° 48' E
89.95½	Set post deposit charred Stake raised mound of earth with pits as per instructions for a 1/4 Sec. Cor.
79.91	The corner to Secs. 11, 12, 13, 14. Land very rolling. Soil dry Sand Loam

T. 13 N. R 27 W. 6th P. M.

Chains	
	North between Secs. 1 and 12 Var 12° 48' E
40,00	Set post deposit charred Stake raised mound of earth with pits as per instruction for a 1/4 Sec. Cor.
80,00	Set post deposit charred Stake raised mound of earth with pits as per instructions for a corner to Secs. 1, 2, 11, 12. Land hilly, Soil dry Sand 3rd rate

T. 13 N. R. 27 W. 6th P. M.

Chains	
	East on random line between Secs. 1 and 12 Var 12° 48' E
40,00	Set temporary 1/4 Sec. Cor.
80,12	Intersect East Boundary of Township 15 Lin'ks North of the corner to Secs. 1, 12, 6, 7 from which corner I run N. 89° 54' W. on true line between Secs. 1 and 12 Var 12° 48' E
40,06	Set post deposit charred Stake raised mound of earth with pits as per instructions for a 1/4 Sec. Cor.
80,12	The corner to Secs. 1, 2, 11, 12 Land hilly, Soil dry Sand 3rd rate

T. 13 N. R. 27 W. 6th P. M.

Chains	North on random line between Secs. 1 and 2 Var 13° 5' E
40.00	Set temporary 1/4 Sec. Cor.
79.84	Intersect North Boundary of Township 14 links West of the corner to Secs. 1, 2, 35, 36 from which corner Inn S. 6 W. on true line between Secs. 1 and 2 Var 13° 5' E
39.84	Set post deposit charred Stake raised mound of earth with pits as per instructions for a 1/4 Sec. Cor
79.84	The corner to Secs. 1, 2, 11, 12 Land rolling, Soil dry Sand 3rd rate.

T. 13 N. R. 27 W. 6th P. M.

Chains	North between Secs. 34 and 35 Var 12° 50' E
6.00	Leave Platte bottom enter Sand hills bearing N. W. and S. E.
40.00	Set post deposit charred Stake raised mound of earth with pits as per instructions for a 1/4 Sec. Cor.
80.00	Set post deposit charred Stake raised mound of earth with pits as per instructions for a corner to Secs. 26, 27, 34, 35, Land hilly, Soil dry Sand 3rd rate -

T. 13 N. R 27 W. 6th P. M.

chains	East on random line between 26 and 35
	Var 12° 50' E
40.00	Set post for temporary 1/4 Sec. Cor.
79.96	Intersect N. and S. line 14 links North of the corner to Secs. 25, 26, 35, 36 from which corner I run N. 89° 54' W. on true line between Secs. 26 and 35
	Var 12° 50' E
39.98	Set post deposit charred stake raised mound of earth with pits as per instructions for a 1/4 Sec. Cor.
79.96	The corner to Secs. 26, 27, 34, 35. Land hilly. Soil dry Sand 3rd rate

T. 13 N. R. 27 W. 6th P. M.

chains	North between Secs. 26 and 27
	Var 12° 50' E
40.00	Set post deposit charred stake raised mound of earth with pits as per instructions for a 1/4 Sec. Cor.
80.00	Set post deposit charred stake raised mound of earth with pits as per instructions for a corner to Secs. 22, 23, 26, 27 Land hilly. Soil 3rd rate

T. 13 N. R 27 W. 6th P. M.

Chains	
	East on random line between Secs. 23, and 26 Var 12° 50' E
40,00	Set post for temporary 1/4 Sec. Cor.
80,10	Intersect N. and S. line 16 links South of the corner to Secs. 23, 24, 25, 26, from which corner I run S 89° 53' W. on true line between Secs. 23 and 26 Var 12° 50' E
40,08	Set post deposit charred Stake raised mound of earth with pits as per instructions for a 1/4 Sec. Cor.
80,10	The corner to Secs. 22, 23, 26, 27

Land very rolling. Soil dry Sand 3rd rate

T. 13 N. R 27 W. 6th P. M.

Chains	
	North between Secs. 22, and 23 Var 13° E
40,00	Set post deposit charred Stake raised mound of earth with pits as per instructions for a 1/4 Sec. Cor.
80,00	Set post deposit charred Stake raised mound of earth with pits as per instructions for a corner to Secs. 14, 15, 22, 23

Land rolling, Soil dry Sand 3rd rate

	East on random line between Secs. 14 and 23 Var 13° E
40,00	Set temporary 1/4 Sec. Cor.
80,13	Intersect N. and S. line 16 links South of the corner to Secs. 13, 14, 23, 24, from which corner I run S. 89° 53' W. on true line between Secs. 14 & 23 Var 13° E
40,06½	Set post deposit charred Stake raised mound of earth with pits as per instructions for a 1/4 Sec. Cor.
80,13	The corner to Secs. 14, 15, 22, 23

Land low Sand hills, Soil 3rd rate

September 21st. 1869

T. 13 N. R. 27 W. 6th P. M.

Chains	
	North between Secs. 14 and 15 Var 12° 58' E
40.00	Set post deposit charred stake raised mound of earth with pits as per instructions for a 1/4 Sec. Cor.
80.00	Set post deposit charred stake raised mound of earth with pits as per instructions for a corner to Secs. 10, 11, 14, 15. Land low Sand hills Soil 3rd rate

T. 13 N. R. 27 W. 6th P. M.

Chains	
	East on random line between Secs. 11 and 14 Var 12° 58' E
40.00	Set post for temporary 1/4 Sec. Cor.
80.18	Intersected land line 12 links South of the corner to Secs. 11, 12, 13, 14, from which corner I run S. 89° 55' W. on true line between Secs. 11 and 14 Var 12° 58' E
40.09	Set post deposit charred stake raised mound of earth with pits as per instructions for a 1/4 Sec. Cor.
80.18	The corner to Secs. 10, 11, 14, 15 Land low Sand hills. Soil 3rd rate.

T. 13 N. R 27 W. 6th P. M.

Chains	
	North between Secs. 10 and 11
	Var 12° 58' E
40.00	Set post deposit charred
	Stake raised mound of
	earth with pits as per instruc-
	tions for a 1/4 Sec. Cor.
80.00	Set post deposit charred stake
	raised mound of earth with
	pits as per instructions for
	a corner to Secs. 2, 3, 10, 11
	Land very rolling.
	Soil Good rate

T. 13 N. R 27 W. 6th P. M.

Chains	
	East on random line between
	Secs. 2 and 11
	Var 12° 58' E
40.00	Set post for temporary 1/4
	Sec. Cor.
79.88	Intersect N. and S. line
	11 links South of the corner to
	Secs. 1, 2, 11, 12 from which
	corner Pinn
	S. 89° 55' W. on true line between
	Secs. 2 and 11
	Var 12° 58' E
39.94	Set post deposit charred stake
	raised mound of earth with
	pits as per instructions for a
	1/4 Sec. Cor.
79.88	The corner to Secs. 2, 3, 10, 11
	Land low Sand hills
	Soil Good rate -

T. 13 N. R. 27 W. 6th P. M.

Chains	
	North on random line between Secs. 2 and 3
	Var 12° 58' E
40.00	Set temporary 1/4 Sec. Cor.
80.15	Intersect North Boundary of Township 16 links West of the corner to Secs. 2, 3, 34, 35 from which corner I run.
	S. 7 W. on true line between Secs. 2 and 3
	Var 12° 58' E.
40.15	Set post deposit charred stake raised mound of earth with pits as per instructions for a 1/4 Sec. Cor.
80.15	The corner to Secs. 2, 3, 10, 11
	Land very rolling,
	Soil Sandy,

T. 13 N. R. 27 W. 6th P. M.

Chains	
	North between Secs. 33 and 34.
	Var 12° 58' E
40.00	Set post deposit charred stake raised mound of earth with pits as per instructions for a 1/4 Sec. Cor.
80.00	Set post deposit charred stake raised mound of earth with pits as per instructions for a corner to Secs. 27, 28, 33, 34.
	Land level, Soil Sandy

T. 13 N. R 27 W. 6th P. M.

Chains	
	East on random line between Secs. 27 and 34 Var 12° 55' E
15.00	Leave Platte river bottom enter Sand hills bearing N W and S E.
40.00	Set temporary 1/4 Sec Cor.
80.14	Intersect N and S. line 21 links South of the corner to Secs. 26, 27, 34, 35 from which corner I run S. 89° 51' W. on true line between Secs. 27 and 34 Var 12° 55' E
40.07	Set post deposit charred stake raised mound of earth with pits as per instructions for a 1/4 Sec Cor.
80.14	The corner to Secs. 27, 28, 33, 34 Land 1st 15 chs level 2nd rate Ballance low Sand hills 3rd rate

T. 12 N. R 27 W. 6th P. M.

Chains	
	North between Secs. 27 and 28 Var 12° 55' E
15.00	Leave bottom enter Sand hills, bearing N. W. and S. E.
40.00	Set post deposit charred stake raised mound of earth with pits as per instructions for a 1/4 Sec Cor.
80.00	Set post deposit charred stake raised mound of earth with pits as per instructions for a corner to Secs. 21, 22, 27, 28.
	Land 1st 15 chains level Soil 1st rate
	Ballance low Sand hills Soil 3rd rate

T. 13 N. R. 27 W. 6th P. M.

Chains	
	East on random line between Secs. 22 and 27 Var 13° E
40.00	Set temporary 1/4 Sec. Cor.
80.16	Intersect Nand S line 17 lks North of the corner to Secs. 22, 23, 26, 27 from which corner I run N. 89° 58' W. on true line between Secs. 22 and 27 Var 13° E
40.08	Set post deposit charred Stake raised mound of earth with pits as per instructions for a 1/4 Sec. Cor.
80.16	The corner to Secs. 21, 22, 27, 28
	Land very rolling. Soil 3rd rate

T. 13 N. R. 27 W. 6th P. M.

Chains	
	North between Secs. 21 and 22 Var 12° 58' E
40.00	Set post deposit charred Stake raised mound of earth with pits as per instructions for a 1/4 Sec. Cor.
80.00	Set post deposit charred Stake raised mound of earth with pits as per instructions for a corner to Secs. 15, 16, 21, 22.
	Land very rolling Sandy and dry Soil 3rd rate –
	East on random line between Secs. 15 and 22 Var 12° 58' E
40.00	Set temporary 1/4 Sec. Cor
79.86	Intersect E. and W. line 18 lks North of the corner to Secs. 14, 15, ~~21~~ 22, 23 from which corner I run N. 89° 54' W. on true line between Secs. 15 and 22 Var 12° 58' E.
39.93	Set post deposit charred Stake raised mound of earth with pits as per instructions for a 1/4 Sec. Cor.
79.86	The corner to Secs. 15, 16, 21, 22
	Land rolling. Soil 3rd rate

T. 18 N. R 27 W. 6th P. M.

Chains	
	North between Secs. 15 and 16 Var 12° 5-8' E
40,00	Set post deposit charred Stake raised mound of earth with pits as per instructions for a 1/4 Sec. Cor.
80,00	Set post deposit charred Stake raised mound of earth with pits as per instructions for a corner to Secs. 9, 10, 15, 16 Land very rolling, Soil Good rate

T. 18 N. R 27 W. 6th P. M.

Chains	
	East on random line between Secs. 10 and 15 Var 13° E
40,00	Set post for temporary 1/4 Sec. Cor.
80,17	Intersect N. and S. line 6 links North of the corner to Secs. 10, 11, 14, 15 from which corner I run N 89° 57' W. on true line between Secs. 10 and 15 Var 13° E
40,08½	Set post deposit charred Stake raised mound of earth with pits as per instructions for a 1/4 Sec. Cor.
80,17	The corner to Secs. 9, 10, 15, 16 Land low sand hills. Soil Good rate

T. 13 N. R 27 W. 6th P. M.

Chains	
	North between Secs. 9 and 10 Vat 12° 58' E
40.00	Set post deposit charred Stake raised mound of earth with pits as per instructions for a 1/4 Sec. Cor.
80.00	Set post deposit charred Stake raised mound of earth with pits as per instructions for a corner to Secs. 3, 4, 9, 10 Land hilly Soil dry Sand 3rd rate

September 22nd 1869

Tested and corrected Chain

T. 13 N. R 27 W. 6th P. M.

Chains	
	East on random line between Secs. 3 and 10 Vat 12° 58' E
40.00	Set post for temporary 1/4 Sec Cor.
79.90	Intersect N. and S. line 11 links South of the corner to Secs. 2, 3, 10, 11 from which corner I run. S. 89° 55' W on true line between Secs. 3 and 10 Vat 12° 58' E
39.95	Set post deposit charred Stake raised mound of earth with pits as per instructions for a 1/4 Sec. Cor.
79.90	The corner to Secs. 3, 4, 9, 10. Land hilly. Soil dry Sand 3rd rate

T. 13 N. R 27 W. 6th P. M.

Chains	
	North on random line between Secs. 3 and 4
	Var 12° 5-8' E
4,00	Set temporary 1/4 Sec. Cor.
8,12	Intersect West Boundary of Township 16 links West of the corner to Secs. 3, 4, 33, 34 from which corner I am
	S. 7 W. on true line between Secs. 3 and 4
	Var 12° 5-8' E
40,12	Set post deposit charred Stake raised mound of earth with pits as per instructions for a 1/4 Sec. Cor.
80,12	The corner to Secs. 3, 4, 9, 10
	Land hilly, Soil 3rd rate

T. 13 N. R 27 W. 6th P. M.

Chains	
	North on between Secs. 32 and 33
	Var 12° 5-8' E
6,00	Intersect South and right bank of channel of Platte river runs S. 70° E
	Set post deposit charred Stake raised mound of earth with pits as per instructions for a corner to fractional secs. 32, 33
12,50	North and left bank of same channel
	Set post deposit charred Stake raised mound of earth with pits as per instructions for a corner to fractional Secs. 32, 33.
15,12	Union Pacific R.R. bears N. 65° W.
40,00	Set post deposit charred Stake raised mound of earth with pits as per instructions for a 1/4 Sec. Cor.
70,00	Slough 80 lks wide runs East
80,00	Set post deposit charred Stake raised mound of earth with pits as per instructions for a corner to Secs. 28, 29, 32, 33 at edge of Slough or marsh
S.E.	Land level, Soil 1st rate

T. 13 N. R 27 W. 6th P. M.

Chains	
	East on random line between Secs. 28 and 33 Var 12° 58' E
5.00	Leave Slough or marsh runs S. E.
40.00	Set temporary 1/4 Sec Cor
80.10	Intersect N. and S. line 15 N. of the corner to Secs. 27, 28 33, 34 from which corner I run N. 89° 54' W. on true line between Secs. 28 and 33 Var 12° 58' E
40.05	Set post deposit charred stake raised mound of earth with pits as per instructions for a 1/4 Sec Cor.
80.10	The corner to Secs. 28, 29, 32, 33. Land level, Soil 1st rate

T. 13 N. R 27 W. 6th P. M.

Chains	
	North between Secs. 28 and 29 Var 13° E.
8.00	Leave Slough or marsh runs S. E.
40.00	Set post deposit charred stake raised mound of earth with pits as per instructions for a 1/4 Sec Cor.
80.00	Set post deposit charred stake raised mound of earth with pits as per instructions for a corner to Secs. 20, 21, 28, 29 Land level, Soil 1st rate

T. 13 N. R 27 W. 6th P. Me.

Chains	East on random line between Secs. 21 and 28 Var 13° E
35,00	Leave bottom land and enter Sand hills bearing N.W. and S.E.
40,00	Set temporary 1/4 Sec. Cor.
6 80,00	Intersect N. and S. line 14 links North of the corners to Secs. 21, 22, 27, 28 from which corner I run N. 89° 54' W on true line between Secs. 21 and 28 Var 13° E
40,03	Set post deposit charred Stake raised mound of earth with pits as per instructions for a 1/4 Sec. Cor.
80,06	The corner to Secs. 20, 21, 28, 29. Land 1st 35 chs level 1st rate balance very rolling Soil Sand 3d rate

T. 13 N. R 27 W. 6th P. M.

Chains	North between Secs. 20 and 21 Var 13° E
8,00	Leave bottom land and enter Sand hills bearing N. 65° W & 700 E
40,00	Set post deposit charred Stake raised mound of earth with pits as per instructions for a 1/4 Sec. Cor.
80,00	Set post deposit charred Stake raised mound of earth with pits as per instructions for a corner to Secs. 16, 17 20, 21
	Land very rolling. Soil dry Sand 3d rate

T. 13 N. R 27 W. 6th P. M.

Chains	
	East on random line between Secs. 16 and 21
	Vad 18° E
40,00	Set temporary 1/4 Sec. Cor.
80,09	Intersect N. and S. line 12 links North of the corner to Secs 15, 16, 21, 22 from which corner I run N. 89° 55' W. on true line between Secs. 16 and 21
	Vad 13° E
40,04 1/2	Set post deposit charred Stake raised mound of earth with pits as per instructions for a 1/4 Sec. Cor.
80,09	The corner to Secs. 16, 17, 20, 21. Land very rolling Soil good rate

T. 13 N. R 27 W. 6th P. M.

Chains	
	North between Secs. 16 and 17
	Vad 18° E
40,00	Set post deposit charred Stake raised mound of earth with pits as per instructions for a 1/4 Sec. Cor.
80,00	Set post deposit charred Stake raised mound of earth with pits as per instructions for a corner to Secs. 7, 8, 9, 16 & 17, ~~18~~
	Land low Sand hills. Soil 3rd rate.

T. 13 N. R 27 W. 6th P. M.

Chains	
	East on random line between Secs. 9 and 16 Vat 12° 59' E
40,00	Set temporary 1/4 Sec. Cor.
80,16	Intersect N and S. line 9 lks South of the corner to Secs. 9, 10, 15, 16 from which corner I run S. 89° 56' W. on true line between Secs. 9 and 16 Vat 12° 59' E
40,08	Set post deposit charred Stake raised mound of earth with pits as per instructions for a 1/4 Sec. Cor.
80,16	The corner to Secs. 8, 9, ~~10, 15~~, 16 & 17 Land hilly, Soil dry Sand 3 rd rate

T. 13 N. R. 27 W. 6th P. M.

Chains	
	North between Secs. 8 and 9 Vat 13° E
40,00	Set post deposit charred Stake raised mound of earth with pits as per instructions for a 1/4 Sec. Cor.
80,00	Set post deposit charred Stake raised mound of earth with pits as per instructions for a corner to Secs. 4, 5, 8, 9 Land hilly, Soil 3 rd rate

T. 13 N. R 27 W. 6th P. M.

Chains	East on random line between Secs. 4 and 9 Var. 18° E.
40,00	Set temporary 1/4 Sec. Cor.
79,81	Intersect North S. line 8 links North of the corner to Secs. 3, 4, 9, 10 from which corner I run, N. 89° 57' W. on true line between Secs. 4 and 9 Var 13° E
39,90½	Set post deposit charred stake raised mound of earth with pits as per instructions for a 1/4 Sec. Cor.
79,81	The corner to Secs. 4, 5, 8, 9 Land very rolling, Soil Indifferent

T. 13 N. R 27 W. 6th P. M.

Chains	North on random line between Secs. 4 and 5 Var 12° 59' E
40,00	Set temporary 1/4 Sec. Cor.
80,11	Intersect North Boundary of Township 19 links East of the corner to Secs. 4, 5, 32, 33, from which corner I run S. 8' E. on true line between Secs. 4 and 5 Var 12° 59' E.
40,11	Set post deposit charred stake raised mound of earth with pits as per instructions for a 1/4 Sec. Cor.
80,11	The corner to Secs. 4, 5, 8, 9 Land low Sand hills Soil Indifferent

T. 13 N. R 27 W. 6th P. M.

Chains	
	North between Secs. 31 and 32 Var 12° 55' E
14,10	Intersect South and right bank of channel of Platte River runs S. 85° E.
	Set post deposit charred stake raised mound of earth with pits as per instructions for corners to fractional Secs. 31 and 32.
18,15	North bank of same channel Set post deposit charred stake raised mound of earth with pits as per instructions for a corner to fractional Secs. 31, and 32 on left bank of channel
40,00	Set post deposit charred stake raised mound of earth with pits as per instructions for a 1/4 Sec. Cor.
~~40,00~~	~~Set post deposit charred stake raised mound of earth with pits as per instructions for a 1/4 Sec. Cor.~~
51,23	U.P. R.R. track bears N 68° W.
80,00	Set post deposit charred stake raised mound of earth with pits as per instructions for corner to Secs 29, 30, 31, 32
	Land level, Soil 1st rate

T. 13 N. R 27 W. 6th P. M.

Chains	
	East on random line between Secs. 29 and 32 Var 12° 55' E
40,00	Set temporary 1/4 Sec. Cor.
80,16	Intersect N and S. line 12 links North of the corner to Secs. 28, 29 32, 33 from which corner Town N 89° 55' W on true line between Secs. 29 and 32 Var 12° 55' E
40,08	Set post deposit charred stake raised mound of earth with pits as per instructions for a 1/4 Sec. Cor.
80,16	The corner to Secs. 29, 30, 31, 32 Land level, Soil 1st rate

September 23rd 1869

S. 13 N. R 27 W. 6th P. M.

Chains	
	West on random line between Secs. 30 and 31
	Vd 13° E
40,00	Set temporary 1/4 Sec, cor,
78,10	U.P. R R track bears N 68° W.
78,92	The corner to Secs. 25, 30, 31, 36
	from which corner I run
	East on true line between Secs. 30 and 31
	Vd 13° E
39,92	Set post deposit charred Stake raised mound of earth with pits as per instructions for a 1/4 Sec, cor,
79,92	The corner to Secs. 29, 30 31, 32,
	Land level Soil good 2nd rate

S. 13 N. R 27 W. 6th P. M.

Chains	
	North between Secs. 29 and 30
	Vd 13° E
40,00	Set post deposit charred Stake raised mound of earth with pits as per instructions for a 1/4 Sec, cor,
80,00	Set post deposit charred Stake raised mound of earth with pits as per instructions for a corner to Secs. 19, 20, 29, 30
	Land level Soil 1st rate

T. 13 N. R. 27 W. 6th P. M.

Chains	
	East on random line between Secs. 20 and 29 Var 13° E
12,00	Enter Slough or marsh bearing S. E.
40,00	Set temporary qr. Sec. Cor. in Same Slough or marsh not wet
45,00	Leave Same Slough or marsh bears S. E.
80,18	Intersect North line 16 links North of the corner to Secs. 20, 21, 28, 29 from which corner Iron N. 89° 55' W. on true line between Secs. 20 and 29 Var 13° E
40,03	Set post deposit charred Stake raised mound of earth with pits as per instructions for a qr. Sec. Cor. in Slough or marsh dry
80,18	The corner to Secs. 19, 20, 29, 30. Land level, Soil 1st rate heavy grass in Slough

T. 13 N. R. 27 W. 6th P. M.

Chains	
	West on random line between Secs. 19 and 30 Var 12° 55' E
40,00	Set temporary qr. Sec. Cor.
80,08	Intersect West Boundary of Township 17 links North of the corner to Secs. 19, 30, 24, 25 from which corner Iron N. 89° 55' E. on true line between Secs. 19 and 30 Var 12° 55' E
40,08	Set post deposit charred Stake raised mound of earth with pits as per instructions for a qr. Sec. Cor.
80,08	The corner to Secs. 19, 20, 29, 30 Land level, Soil 1st rate

T. 13 N. R. 27 W. 6th P. M.

Chains	
	North between Secs. 19 and 20
	Var 12° 58' E
30.00	Enter Slough or marsh descends S. E
40.00	Set post deposit charred Stake raised mound of earth with pits as per instructions for a 1/4 Sec Cor in Slough or marsh Not very wet
48.00	Leave Same Slough or marsh descends S. E.
80.00	Set post deposit charred Stake raised mound of earth with pits as per instructions for a corner to Secs. 17, 18, 19, 20 at foot of Sand hills bearing W. and S. E.
	Land Slightly undulating Soil 2nd rate - heavy growth of grass and weeds in Slough.

T. 13 N. R. 27 W. 6th P. M.

Chains	
	East on random line between Secs. 17 and 20
	Var 12° 58' E
40.00	Set temporary 1/4 Sec Cor
80.19	Intersect N. and S. line 10 links South of the corner to Secs. 16, 17, 20, 21 from which corner Iron
	S. 89° 56' W. on true line between Secs. 17 and 20
	Var 12° 58' E
40.19	Set post deposit charred Stake raised mound of earth with pits as per instructions for a 1/4 Sec. Cor.
80.19	The corner to Secs. 17, 18, 19, 20
	Land very rolling.
	Soil dry Sand 3rd rate

T. 13 N. R. 27 W. 6th P. M.

Chains	
	West on random line between Secs. 18 and 19
	Vat 12° 58' E
40,00	Let temporary 1/4 Sec. lor.
60,00	creek 60 lks wide Shallow clear water Sandy bottom — S.E.
80,19	Intersect West Boundary of Township 13 links South of the corner to Secs. 18, 19, 13, 24 from which corner Trun S. 89° 54' E on true line between Secs. 18 and 19
	Vat 12° 58' E
40,19	Let post deposit charred Stake raised mound of earth with pits as per instructions for a 1/4 Sec. lor.
80,19	The corner to Secs. 17, 18, 19 20,
	Land level Soil good 2nd rate.

T. 13 N. R. 27 W. 6th P. M.

Chains	
	North between Secs. 17 and 18
	Vat 12° 58' E
40,00	Let post deposit charred Stake raised mound of earth with pits as per instructions for a 1/4 Sec. lor.
80,00	Let post deposit charred Stake raised mound of earth with pits as per instructions for a corner, to Secs. 7, 8, 17, 18.
	Land low Sand hills,
	Soil 3rd rate.

T. 13 N. R. 27 W. 6th P. M.

chains	
	East between Secs 8 and 17 on random line Var 12° 5-9' E
40.00	Set temporary 1/4 Sec Cor.
80.15	Intersect N and S. line 20 links South of the corner to Secs. 8, 9, 16, 17 from which corner I run S. 89° 51' W on true line between Secs. 8 and 17 Var 12° 5-8' E
40.07½	Set post deposit charred stake raised mound of earth with pits as per instructions for a 1/4 Sec Cor
80.15	The corner to Secs. 7, 8, 17, 18 Land low Sand hills, Soil 3rd rate -

T. 13 N. R. 27 W. 6th P. M.

chains	
	West on random line between Secs. 7 and 18 Var 12° 5-9' E
40.00	Set temporary 1/4 Sec Cor
79.92	Intersect West Boundary of Township 14 links North of the corner to Secs. 7, 18, 12, 13 from which corner I run N. 89° 54' E on true line between Secs. 7 and 18. Var 12° 5-9' E
39.92	Set post deposit charred stake raised mound of earth with pits as per instructions for a 1/4 Sec Cor.
79.92	The corner to Secs. 7, 8, 17, 18 Land very rolling, Soil 3rd rate.

T. 13 N. R 27 W. 6th P. M.

Chains	
	North between Secs. 7 and 8 Var 12° 59' E
40,00	Set post deposit charred Stake raised mound of earth with pits as per instructions for a qtr Sec. cor,
80,00	Set post deposit. charred Stake raised mound of earth with pits as per instructions for a corner to Secs. 5, 6, 7, 8 Land very rolling, Soil Sandstone –

T. 13 N. R 27 W. 6th P. M.

Chains	
	East on random line between Secs. 5 and 8 Var 12° 58' E
40,00	Set temporary qtr Sec. cor
80,09	Intersect N and S. line 17 links N of the corner to Secs. 4, 5, 8, 9, from which corner I run N. 89° 53' W. on true line between Secs. 5 and 8 Var 12° 58' E
40,04½	Set post deposit charred Stake raised mound of earth with pits as per instructions for a qtr Sec. cor
80,09	The corner to Secs 5, 6, 7, 8. Land very rolling Soil dry Sand Sandstone

T. 13 N. R. 27 W. 6th P. M.

Chains	
	West on random line between Secs. 6 and 7 Bad 12° 5-8' E
40,00	Set temporary 1/4 Sec. Cor.
79,90	Intersect West Boundary of Township 12 links North of the corner to Secs. 6, 7, 12 from which corner I run N. 89, 55' E on true line between Secs. 6 and 7 Bad 12° 5-8' E
39,90	Set post deposit charred stake raised mound of earth with pits as per instructions for a 1/4 Sec. Cor.
79,90	The corner to Secs. 5, 6, 7, 8
	Land very rolling. - Soil Indifferate

T. 13 N. R. 27 W. 6th P. M.

Chains	
	North on random line between Secs. 5 and 6 Bad 12° 5-9' E
40,00	Set temporary 1/4 Sec. Cor.
80,15	Intersect North Boundary of Township 11 links East of the corner to Secs. ~~5, 6~~ 5, 6, 31 & 32 from which corner I run S. 5' E on true line between Secs. 5 and 6 Bad 12° 5-9' E
40,15	Set post deposit charred stake, raised mound of earth with pits as per instructions for a 1/4 Sec. Cor.
80,15	The corner to Secs. 5, 6, 7, 8
	Land low Sand hills Soil Indifferate -

September 24th 1869

T. 13 N. R 27 W. 6th P. M.

Meanders of a branch of Platte river through the Township.

From the corner to fractional Secs. 31 and 36, in the West Boundary of the Township at 57,70 chains North of the post on the 3rd Standard Parallel North the corner to Townships 13 N. Ranges 27 and 28 W. I run down Stream along the North and left bank of the channel with the Meanders thereof in Sec 31 as follows

Courses	Chains	
1 S. 61° E.	27,70	
S. 59° E.	30,00	
S. 78½ E.	32,00 2	To corner to fractional Secs. 31, 32 Thence in Sec 32
N. 88° E	28,40	
N. 85° E	27,00	
S. 70° E	26,00 3	To corner to fractional Secs. 32 and 33 thence in Sec 33.
S. 63° E	26,10 4	To the post on the 3rd.

T. 13 N. R 27 W. 6th P. M.

Standard parallel north the corner to fractional Secs. 33 and 5 at 57,20 (7.10) West of the corner to Secs. 33 and 34

From the corner to fractional Secs. 31 and 36 in the West Boundary of Township at 53,50 chs North of the corner to Townships 13 N. Ranges 27 and 28 W. I run down Stream along the right bank of the channel with the Meanders thereof in Secs. 31 as follows:

Courses	Chains	
65° E	22,50	
59° E	35,00	
70° E	32,00 6	To corner to fractional Secs. 31, 32 Thence in Sec 32
S. 88° E	25,50	
N. 85¾ E	31,00	
S. 71° E.	28,00 7	To cor to fractional Secs. 32 & 33 Thence in Sec 33.
S. 59° E.	17,50 8	To the post on 3rd Standard Parallel North the corner to fractional Secs. 33 at 69.95 chs West of corner to Secs. 33 & 34 ~~32 and 33~~

General Description

This Township is low Sand hills. Soil 3rd rate except the S.W. corner which is in Platte Valley level Surface Soil 1st rate - No water in the township except a small channel of Platte running through the S.W. corner - No timber in the township

List of Names

A list of the names of the individuals employed to assist in running, measuring or marking the lines and corners described in the foregoing field-notes of Township number 13 N. of the Base line of range number 27 W. of the 6th Principal Meridian, showing the respective capacities in which they acted

Leavitt Burnham Chainman
R. B. Reyes Chainman
E. A. Beach } axemen
Lutter Ruhlman } and Mounds men

We hereby certify that we assisted J. B. Park deputy Surveyor in Subdividing Township number 13 North of the base Range 27 West of the 6th Principal Meridian and that Said Township has been in all respects to the best of our Knowledge and belief well and faithfully Surveyed and the boundary monuments planted according to instructions furnished by the Surveyor General

Scott Burnham
Richard B. Keyes
E. A. Beach
Luther Kuhlman

State of Nebraska } ss.
County of Lincoln } Subscribed in my presence and Sworn to before me a justice of the Peace in and for Said County of Lincoln this 29th day of October A D 1869

R C Dougherty
Justice of the Peace

I, J. B. Park Deputy Surveyor do
Solemnly Swear that in pursuance
of a joint contract wherein
J. B. Park and W. L. Campbell
are joint contractors with D. W.
Hitchcock Surveyor General
for the States of Nebraska and
Iowa bearing date the 29th
day of April A.D. 1869, I
have well faithfully and
truly, in my own proper
person and strict conformity
with the instructions furnished
by the Surveyor General, the
Surveying Manual and the
laws of the United States
Surveyed all those parts or portions
of Township number 13,
North of Range number 27
West of the 6th Principal
Meridian as are represen=
ted in the foregoing field-
notes as having been
Surveyed under my
direction and I do further
Solemnly Swear that all
the corners of said Survey
have been established
and perpetuated in strict
accordance with the
Surveying Manual and
printed instructions, and
that the foregoing are the true
and original field-notes of such survey

J. B. Park
Deputy Surveyor

State of Nebraska }
County of Lincoln } ss

Subscribed in my
presence and Sworn to
before me a justice of
the Peace in and for the
county of Lincoln this
29th day of October A.D.
1869

R. C. Dougherty
Justice of the Peace

Surveyor General's Office
Plattsmouth Neb. March 5th 1870

The foregoing field notes of the survey of Township 13. North, of the Base Line of Range No. 27 West of the 6th Principal Meridian in the State of Nebraska, executed by J. B. Park, under joint contract No. 18. of April 29. 1869. wherein J. B. Park and H. C. Campbell are joint contractors, in the month of September 1869. having been critically examined, the necessary corrections and explanations made, the said field notes and the surveys they describe, are hereby approved.

Robt. R. Livingston
Surveyor General.

Con
S. 6
S. 5
S. 7
N. 8

T. 14 N. R. 27 W.

Index Diagram

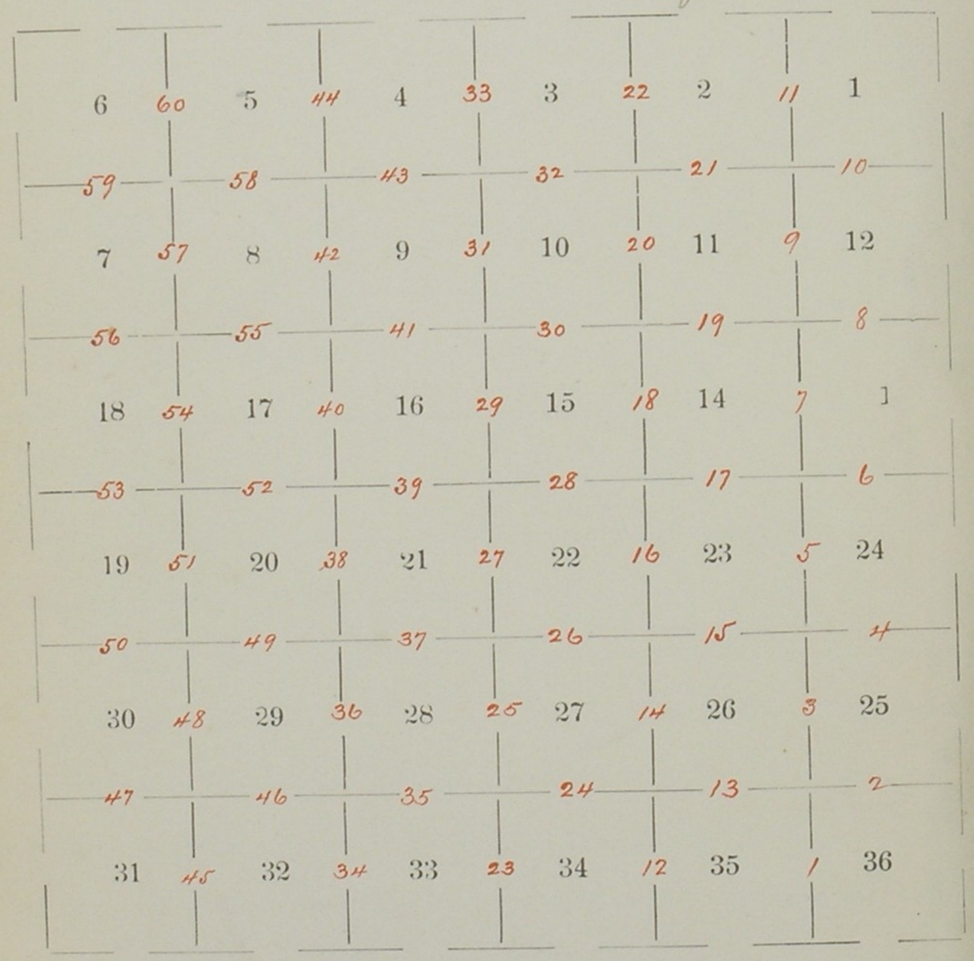

Field Notes

of the Survey and Subdivision of Township number 14 North of the Base of Range number 27 West of the 6th Principal Meridian, Executed by J. B. Park deputy Surveyor under ~~their~~ joint contract No. 18 of April 29. 1869 wherein J. B. Park and A. C. Campbell are joint contractors

List of Names

And duties of assistants

Leavitt Burnham	Chainman
R. B. Reyes	Chainman
E. A. Beach	Axemen and
Luther Kuhlman	Moundmen

T. 14 N. R 27 W. 6th P.M.

Chains	To determine the proper adjustment of my compass for Subdividing this Township I commence at the corner to Townships 13 and 14 N. Ranges 26 and 27 W. and run North on a blank line East boundary of Section 36 on va 13°12' E.
39.98	To 1/4 Sec Cor.
79.99	To point 1 link East of the corner to Secs. 25, 26 35, 36
	Therefore to retrace this line or run parallel thereto My Compass is in proper adjustment
	Subdivision Commenced August 8th 1869
	Completed October 29th 1869
Note	The first two tiers of Sections ~~was~~ were Subdivided while waiting for Supplies –

T. 14 N. R 27 W. 6th P. M.

Chains	North between Secs. 35 and 36 Var 13° 12' E
40,00	Set post deposit charred Stake raised mound of earth with pits as per instructions for a 1/4 Sec. Cor.
80,00	Set post deposit charred Stake raised mound of earth with pits as per instructions for a corner to Secs 25 26, 35, 36
	Land Sand hills, Soil Sandy

T. 14 N. R. 27 W. 6th P. M.

Chains	East on random line between Secs. 25 and 36 Var 13° 12' E
40,00	Set post for temporary 1/4 Sec. Cor.
80,17	Intersect East Boundary of Township 15 links South of the corner to Secs. 25, 36, 30, 31 from which corner Iowa
	S. 89° 54' W on true line between Secs. 25 and 36 Var 13° 12' E
40,05½	Set post deposit charred Stake raised mound of earth with pits as per instructions for a 1/4 Sec. Cor.
80,11	The corner to Secs. 25, 26 35, 36
	Land Sand hills, Soil Sandy

S, 14 N, R 27 W, 6th P, M,

Chains	North between Secs 25 and 26 Vad 13° 15' E
40,00	Set post deposit charred Stake raised mound of earth with pits as per instructions for a 1/4 Sec Cor,
80,00	Set post deposit charred Stake raised mound of earth with pits as per instructions for a corner to Secs 23, 24, 25, 26, Land Sand hills, Soil 3rd rate -

S, 14 N, R 27 W, 6th P, M,

Chains	East on random line between Secs 24 and 25 Vad 13° 15' E
40,00	Set temporary 1/4 Sec Cor,
79,94	Intersect East Boundary of township 18 links North of the corner to Secs 24, 25 19,30 from which corner I run N, 89° 52' W, on true line between Secs 24 and 25 Vad 13° 15' E,
39,97	Set post deposit charred Stake raised mound of earth with pits as per instructions for a 1/4 Sec Cor,
79,94	The corner to Secs 23, 24 25, 26 Land Sand hills Soil 3rd rate

S. 14 N. R 27 W. 6th P. M.

Chains	
	North between Secs. 23 and 24 Vad 13° 15' E
40,00	Set post deposit charred Stake raised mound of earth with pits as per instructions for a 1/4 Sec. Cor.
80,00	Set post deposit charred Stake raised mound of earth with pits as per instructions for a corner to Secs. 13, 14 23, 24 Land Sand hills, Soil 3rd rate -

S. 14 N. R 27 W. 6th P. M.

Chains	
	East on random line between Secs. 13 and 24 Vad 13° 15' E
40,00	Set post for temporary 1/4 Sec. Cor.
80,14	Intersect East Boundary of Township 16 links South of the corner to Secs. 13, 24, 18, 19 from which corner Inn S. 89° 53' W on true line between Secs. 13 and 24 Vad 13° 15' E
40,07	Set post deposit charred Stake raised mound of earth with pits as per instructions for a 1/4 Sec. Cor.
80,07	The corner to Secs. 13, 14, 23 24. Land Sand hills, Soil 3rd rate -

T. 14 N. R. 27 W. 6th P.M.

Chains	
	North between Secs. 13 and 14 Var 13° 12' E
40,00	Set post deposit charred Stake raised mound of earth with pits as per instructions for a 1/4 Sec Cor,
80,00	Set post deposit charred Stake raised mound of earth with pits as per instructions for a corner to Secs. 11, 12, 13, 14 Land Sand hills, Soil 3rd rate -

T. 14 N. R. 27 W. 6th P.M.

Chains	
	East on random line between Secs. 12 and 13 Var 13° 12' E
40,00	Set temporary 1/4 Sec Cor
80,10	Intersect East Boundary of Township, 16 links North of the corner, 12, 13, 7, 18 from which corner I run N. 89° 58' West true line between Secs. 12 and 13, Var 13° 12' E
40,08	Set post deposit charred Stake raised mound of earth with pits as per instructions for a 1/4 Sec Cor,
80,10	The corner to Secs. 11, 12, 13, 14 Land Sand hills, Soil 3rd rate,

T. 14 N. R 27 W. 6th P. M.

Chains	
	North between Secs. 11 and 12 Bad 18° 12' E
40,00	Set post deposit charred Stake raised mound of earth with pits as per instructions for a qr Sec Cor,
80,00	Set post deposit charred Stake raised mound of earth with pits as per instructions for a corner to Secs. 12, 11, 13, Land Sand hills, Soil 3rd rate -

T. 14 N. R 27 W. 6th P. M.

Chains	
	East on random line between Secs. 1 and 2 Bad 13° 12' E
40,00	Set post for temporary 1/4 Sec Cor,
79,88	Intersect East Boundary of Township 20 links South of the corner to Secs. 1, ~~2~~ 6, ~~11~~ 7, 12 from which corner I run S. 89° 51' W on true line between Secs. 1 and 12 Bad 18° 12' E
89,94	Set post deposit charred Stake raised mound of earth with pits as per instructions for a qr Sec Cor,
79,88	The corner to Secs. 1, 2, 11, 12 Land Sand hills, Soil 3rd rate,

T. 14 N. R. 27 W. 6th P. M.

Chains	
	North on random line between Secs. 1 and 2 Bad 13° 12' E
40,00	Set post for temporary 1/4 Sec. Cor.
79,86	Intersect North Boundary of Township 21 links East of the corner to Secs. 1, 2, 35, 36 from which Corner I run S. 9° E. on true line between Secs. 1 and 2 Bear 13° 12' E
39,86	Set post deposit charred Stake raised mound of earth with pits as per instructions for a 1/4 Sec. Cor.
79,86	The corner to Secs. 1, 2, 11, 12. Land Sand hills. Soil Good rate -

T. 14 N. R. 27 W. 6th P. M.

Chains	
	North between Secs. 34 and 35 Bad 13° 15' E
40,00	Set post deposit charred Stake raised mound of earth with pits as per instructions for a 1/4 Sec. Cor.
80,00	Set post deposit charred Stake raised mound of earth with pits as per instructions for a corner to Secs. 26, 27, 34 & 35 Land Sand hills. Soil, Good rate -

S. 14 N. R 27 W. 6th P. M.

chains	East on random line between Secs. 26 and 35 Vat 13° 15' E
40,00	Set post for temporary 1/4 Sec. Cor.
80,11	Intersect N. and S. line 21 links North of the corner to Secs. 25, 26, 35, 36 from which corner I run N. 89° 51' W on true line between Secs. 26 and 35 Vat 13° 15' E
40,05½	Set post deposit charred Stake raised mound of earth with pits as per instructions for a 1/4 Sec. Cor.
80,11	The corner to Secs. 26, 27 34, 35
	Land low Sand hills.
	Soil 3rd rate

S. 14 N. R 27 W. 6th P. M.

chains	North between Secs. 26 and 27 Vat 13° 12' E
40,00	Set post deposit charred Stake raised mound of earth with pits as per instructions for a 1/4 Sec. Cor
80,00	Set post deposit charred Stake raised mound of earth with pits as per instructions for a corner to Secs. 22, 23, 26, 27
	Land low Sand hills.
	Soil 3rd rate.

August 8th 1869

Note This day was used in Subdividing an account of the team being away for Supplies –

Tested chain with Standard found it correct

T. 14 N. R 27 W. 6th P. Me.

Chains	
	East on random line between Secs. 23 and 26 Bad 13° 15' E
40,00	Set post for temporary 1/4 Sec. Cor.
80,10	Intersect N and S. line 17 links South of the corner to Secs. 23, 24, 25, 26 from which corner I run S. 89° 45' W on true line between Secs. 23 and 26 Bad 13° 15' E
40,05	Set post deposit charred stake raised mound of earth with pits as per instructions for a 1/4 Sec. Cor.
80,10	The corner to Secs. 22, 23 26, 27 Land Sand hills. Soil Sandy

T. 14 N. R 27 W. 6th P. Me.

Chains	
	North between Secs. 22 and 23 Bad 13° 15' E
40,00	Set post deposit charred stake raised mound of earth with pits as per instructions for a 1/4 Sec. Cor.
80,00	Set post deposit charred stake raised mound of earth with pits as per instructions for a corner to Secs. 14, 15, 22, 23 Land low sand hills Soil Sandy --

T. 14 N. R 27 W. 6th P. M.

chains	
	East on random line between Secs. 14 and 23 Vad 13° 15' E
40,00	Set post for temporary 1/4 Sec. Cor.
80,14	Intersect N and S line 20 links North of the corner to Secs. 13, 14, 23, 24 from which corner I run N. 89° 51' W on true line between Secs. 14 and 23 Vad 13° 15' E.
40,07	Set post deposit charred Stake raised mound of earth with pits as per instructions for a 1/4 Sec. Cor.
80,14	Line corner to Secs. 14, 15 22, 23 Land Sand hills. Soil 3rd rate

T. 14 N. R 27 W. 6th P. M.

chains	
	North between Secs. 14 and 15 Vad 13° 15' E
40,00	Set post deposit charred Stake raised mound of earth with pits as per instructions for a 1/4 Sec. Cor.
80,00	Set post deposit charred Stake raised mound of earth with pits as per instructions for a corner to Secs. 10, 11, 14, 15. Land Sand hills. Soil 3rd rate

S. 14 N. R. 27 W. 6th P. M.

Chains	
	East on random line between Secs. 11 and 14 Vad 13° 15' E
40,00	Set post for temporary 1/4 Sec. Cor.
80,05	Intersect N and S line 16 links North of the corner to Secs. 11, 12, 13, 14 from which corner I run
	N. 89° 53' W on true line between Secs. 11 and 14 Vad 13° 15' E
40,02½	Set post deposit charred Stake raised mound of earth with pits as per instructions for a 1/4 Sec. Cor
80,05	The corner to Secs. 10, 11 14, 15
	Land Sand hills.
	Soil 3rd rate -

S. 14 N. R. 27 W. 6th P. M.

Chains	
	North between Secs. 10 and 11 Vad 13° 15' E
40,00	Set post deposit charred Stake raised mound of earth with pits as per instructions for a 1/4 Sec. Cor.
80,00	Set post deposit charred Stake raised mound of earth with pits as per instructions for a corner to Secs. 2, 3, 10, 11
	Land Sand hills.
	Soil 3rd rate -

T. 14 N. R. 27 W. 6th P. M.

Chains	
	East between Secs. 2 and 11 on random line Var 13° 15' E
40,00	Set post for temporary 1/4 Sec. Cor.
80,11	Intersect W and S. line 6 links North of the corner to Secs. 1, 2, 11, 12 from which corner I run N. 89° 57' W on true line between Secs. 2 and 11 Var 13° 15' E
40,05 1/2	Set post deposit charred stake raised mound of earth with pits as per instructions for a 1/4 Sec. Cor.
80,11	The corner to Secs. 2, 3, 10, 11
	Land Sand hills. Soil Sandy.

T. 14 N. R. 27 W. 6th P. M.

Chains	
	North between Secs. 2 and 3 on random line Var 13° 15' E
40,00	Set post for temporary 1/4 Sec. Cor.
80,08	Intersect North Boundary of Township 23 links East of the corner to Secs. 2, 3, 34, 35 from which corner I run S. 10' E on true line between Secs. 2 and 3 Var 13° 15' E
40,08	Set post deposit charred stake raised mound of earth with pits as per instructions for a 1/4 Sec. Cor.
80,08	The corner to Secs. 2, 3, 10, 11
	Land Sand hills. Soil Sandy —
	August 9th 1869
Note.	This tier of Secs. was subdivided while waiting for team

T. 14 N. R 27 W. 6th P.M.

Chains	
	North between Secs. 33 and 34 Var 18° 15' E
40,00	Set post deposit charred Stakes raised mound of earth with pits as per instructions for a 1/4 Sec. Cor.
80,00	Set post deposit charred Stake raised mound of earth with pits as per instructions for a corner to Secs. 27, 28 33, 34 Land Sand hills, Soil Sandy,

T. 14 N. R. 27 W. 6th P.M.

Chains	
	East on random line between Secs. 27 and 34 Var 18° 15' E
40,00	Set post for temporary 1/4 Sec. Cor.
80,16	Intersect N and S. line 21 links West of the corner to Secs. 26, 27, 34 35 from which corner I run N 89° 51' W, on true line between Secs. 27 and 34 Var 18° 15' E
40,08	Set post deposit charred Stake raised mound of earth with pits as per instructions for a 1/4 Sec. Cor.
80,16	The corner to Secs. 27, 28, 33, 34, Land Sand hills, Soil Sandy.

T. 14 N. R 27 W. 6th P. M.

chains	
	North between Secs. 27 and 28 Var 13° 15' E
40,00	Set post deposit charred stake raised mound of earth with pits as per instructions for a 1/4 Sec. Cor.
80,00	Set post deposit charred stake raised mound of earth with pits as per instructions for a corner to Secs. 21, 22, 27, 28 Land Sand hills, Soil Good rate.

T. 14 N. R 27 W. 6th P. M.

chains	
	East on random line between Secs. 22 and 27 Var 13° 14' E
40,00	Set post for temporary 1/4 Sec. Cor.
80,12	Intersect N. and S. line 20 links South of the corner to Secs. 22, 23, 26, 27 from which corner I run S. 89° 57' West true line between Secs. 22 and 27 Var 13° 14' E
40,06	Set post deposit charred stake raised mound of earth with pits as per instructions for a 1/4 Sec. Cor.
80,12	The corner to Secs. 21, 22, 27, 28 Land Sand hills, Soil Good rate.

October 26th 1867

T. 14 N. R 27 W. 6th P. M.

Chains	North between Secs. 21 and 22 bd 13° 15' E
40,00	Set post deposit charred stake raised mound of earth with pits as per instructions for a 1/4 Sec. Cor.
80,00	Set post deposit charred stake raised mound of earth with pits as per instructions for a corner to Secs. 15, 16, 21, 22 Land Sand hills. Soil Good rate.

T. 14 N. R. 27 W. 6th P. M.

Chains	East on random line between Secs. 15 and 22 bd 13° 15' E
40,00	Set post for temporary 1/4 Sec. Cor.
80,16	Intersect N and S line 18 links W of the corner to Secs. 14, 15, 22, 23 from which corner I run N. 89° 52' W on true line between Secs. 15 and 22 bd 13° 15' E
40,08	Set post deposit charred stake raised mound of earth with pits as per instructions for a 1/4 Sec. Cor.
80,16	The corner to Secs. 15, 16, 21, 22 Land Sand hills Soil, Good rate.

T. 14 N. R 27 W. 6th P. M.

Chains	
	North between Secs. 15 and 16 Var 13° 15' E
40,00	Set post deposit charred Stake raised mound of earth with pits as per instructions for a ¼ Sec. Cor.
80,00	Set post deposit charred Stake raised mound of earth with pits as per instructions for a corner to Secs. 9, 10, 15, 16
	Land Sand hills, Soil Second rate -

T. 14 N. R 27 W. 6th P. M.

Chains	
	East on a random line between Secs. 10 and 15 Var 13° 15' E
40,00	Set post for temporary ¼ Sec. Cor.
80,15	Intersect N and S line 12 links South of the corner to Secs. 10, 11, 14, 15 from which corner bears S. 89° 55' W on true line between Secs. 10 and 15 Var 13° 15' E
40,07½	Set post deposit charred Stake raised mound of earth with pits as per instructions for a ¼ Sec. Cor.
80,15	The corner to Secs. 9, 10, 15, 16 Land Sand hills, Soil Second rate -

T. 14 N. R. 27 W. 6th P. M.

Chains	
	North between Secs. 9 and 10 Var 13° 15' E
40,00	Set post deposit charred stake raised mound of earth with pits as per instructions for a 1/4 Sec Cor.
80,00	Set post deposit charred stake raised mound of earth with pits as per instructions for a corner to Secs. 3, 4, 9, 10
	Land Sand hills, Soil 3rd rate.

T. 14 N. R. 27 W. 6th P. M.

Chains	
	East on random line between Secs. 3 and 10 Var 13° 15' E
40,00	Set post for temporary 1/4 Sec Cor.
80,06	Intersect Naud's line 10 links South of the corner to Secs. 2, 3, 10, 11 from which corner I run S. 89° 56' W on true line between Secs. 3 and 10 Var 13° 15' E
40,03	Set post deposit charred stake raised mound of earth with pits as per instructions for a 1/4 Sec Cor.
80,06	The corner to Secs. 3, 4 9, 10
	Land Sand hills, Soil 3rd rate -

S. 14 N. R 27 W. 6th P. M.

Chains	North on random line between Secs. 3 and 4 Va 13° 15' E
40,00	Set post for temporary 1/4 Sec. Cor.
80,13	Intersect North Boundary of Township 18 links East of the corner to Secs. 3, 4, 33, 34 from which corner I am S. 8' E on true line between Secs. 3 and 4 Va 13° 15' E
40,13	Set post deposit charred Stake raised mound of earth with pits as per instructions for a 1/4 Sec. Cor.
80,13	The corner to Secs. 3, 4, 9, 10 Land Sand hills. Soil 3rd rate -

S. 14 N. R 27 W. 6th P. M.

Chains	North between Secs. 32 and 33 Va 13° 15' E
40,00	Set post deposit charred Stake raised mound of earth with pits as per instructions for a 1/4 Sec. Cor.
80,00	Set post deposit charred Stake raised mound of earth with pits as per instructions for a corner to Secs. 28, 29, 32, 33 Land Sand hills, Soil 3rd rate -

T. 14 N. R 27 W. 6th P. M.

Chains	
	East on random line between Secs. 28 and 33 Var 13° 15' E
40,00	Set post for temporary 1/4 Sec. Cor.
80,21	Intersect N. and S. line 16 links North of the corner to Secs. 28, 27, 33, 34 from which corner I run N. 89° 53' West true line between Secs. 28, and 33 Var 13° 15' E
40,10½	Set post deposit charred & stake raised mound of earth with pits as per instructions for a 1/4 Sec. Cor.
80,21	The corner to Secs. 28, 29 32, 33 Land Sand hills, Soil, Bad rate -

T. 14 N. R 27 W. 6th P. M.

Chains	
	North between Secs. 28 and 29 Var 13° 15' E
40,00	Set post deposit charred & stake raised mound of earth with pits as per instructions for a 1/4 Sec. Cor.
80,00	Set post deposit charred & stake raised mound of earth with pits as per instructions for a corner to Secs. 20, 21, 28, 29 Land Sand hills, Soil, Bad rate -

T. 14 N. R. 27 W. 6th P. M.

Chains	
	East on said on line between Secs. 21 and 28 Var 13° 15' E
40.00	Set post for temporary 1/4 Sec. Cor.
79.82	Intersect N. and S line 11 links South of the corner to Secs. 21, 22, 27, 28 from which corner I run S. 89° 55' W on true line between Secs. 21 and 28 Var 13° 15' E
39.91	Set post deposit charred stake raised mound of earth with pits as per instructions for a 1/4 Sec. Cor.
79.82	The corner to Secs. 20, 21, 28, 29
	Land Sand hills.
	Soil Sand rate -

T. 14 N. R. 27 W. 6th P. M.

Chains	
	North between Secs. 20 and 21 Var 13° 15' E
40.00	Set post deposit charred stake raised mound of earth with pits as per instructions for a 1/4 Sec. Cor.
80.00	Set post deposit charred stake raised mound of earth with pits as per instructions for a corner to Secs. 16, 17, 20, 21
	Land Sand hills.
	Soil Sand rate -

T. 14 N. R 27 W. 6th P. M.

Chains	
	East on random line between Secs. 16 and 21 Bad 13 & 15-1 E
40,00	Set post for temporary 1/4 Sec. Cor.
80,04	Intersect North S. line 14 links South of the corner to Secs. 15, 16, 21, 22 from which corner I run S. 89° 54' West on line between Secs. 16 and 21 Bad 13 & 15-1 E
40,02	Set post deposit charred stake raised mound of earth with pits as per instructions for a 1/4 Sec. Cor.
80,04	The corner to Secs. 16, 17, 20, 21 Land Sand hills. Soil Good rate -

October 27th 1869
Tested chain with Standard found it correct

T. 14 N. R. 27 W. 6th P. M.

Chains	
	North between Secs. 16 and 17 Bad 13 & 14 E
40,00	Set post deposit charred stake raised mound of earth with pits as per instructions for a 1/4 Sec. Cor.
80,00	Set post deposit charred stake raised mound of earth with pits as per instructions for a corner to Secs. 8, 9, 16, 17 Land Sand hills, Soil Bad rate -

T. 124 N. R 27 W. 6th P. M.

Chains	
	East between Secs 9 and 16 on random line Var 13° 15' E
40,00	Set post for temporary 1/4 Sec. Cor.
80,10	Intersect Nauc S. line 15 links North of the corner to Secs. 9, 10, 15, 16 from which corner I run W. 89° 54' W. on true line between Secs. 9 and 16 Var 13° 15' E
40,05	Set post deposit charred stake raised mound of earth with pits as per instructions for a 1/4 Sec. Cor.
80,10	The corner to Secs. 8, 9, 16, 17 Land Sand hills, Tail 3rd rate -

T. 124 N. R 27 W. 6th P. M.

Chains	
	North between Secs. 8 and 9 Var 13° 14' E
40,00	Set post deposit charred stake raised mound of earth with pits as per instructions for a 1/4 Sec. Cor.
80,00	Set post deposit charred stake raised mound of earth with pits as per instructions for a corner to Secs. 4, 5, 8, 9 Land Sand hills Tail 3rd rate -

T. 14 N. R 27 W. 6th P. M.

Chains	
	East on random line between Secs. 4 and 9 Vad 13° 14' E
40,00	Set post for temporary 1/4 Sec. Cor.
80,08	Intersect N and S line 14 links South of the corner to Secs. 3, 4, 9, 10 from which corner I run S. 89° 54' W on true line between Secs. 4 and 9 Vad 13° 14' E
40,04	Set post deposit charred Stake raised mound of earth with pits as per instructions for a 1/4 Sec. Cor.
80,08	The corner to Secs. 4, 5, 8, 9 Land Sand hills Soil 3rd rate

S. 14 N. R. 27 W. 6th P. M.

Chains	
	North on random line between Secs. 4 and 5 Vad 13° 14' E
40,00	Set post for temporary 1/4 Sec. Cor.
80,18	Intersect North Boundary of Township 15 links West of the corner to Secs. 4, 5, 32, 33. from which corner I run S. 6' W. on true line between Secs. 4 and 5 Vad 13° 14' E
40,18	Set post deposit charred Stake raised mound of earth with pits as per instructions for a 1/4 Sec. Cor.
80,18	The corner to Secs. 4, 5 ~~32, 33~~ 8 & 9 Land Sand hills, Soil 3rd rate -

T. 14 N. R. 27 W. 6th P.M.

Chains	
	North between Secs. 31 and 32 bad 13° 14' E
40.00	Set post deposit charred Stake raised mound of earth with pits as per instructions for a 1/4 Sec. Cor.
80.00	Set post deposit charred Stake raised mound of earth with pits as per instructions for a Corner to Secs. 29, 30, 31, 32
	Land low Sand hills - Soil Sand rate -

T. 14 N. R. 27 W. 6th P.M.

Chains	
	East on random line between Secs. 29 and 32 bad 13° 14' E
40.00	Set post for temporary 1/4 Sec. Cor.
79.92	Intersect Naval Line 18 links South of the corner to Secs. 28, 29, 32, 33 from which Corner I run S. 89° 52' W on true line between Secs. 29 and 32 bad 18° 14' E
39.96	Set post deposit charred Stake raised mound of earth with pits as per instructions for a 1/4 Sec. Cor.
79.92	The corner to Secs. 29, 30, 31, 32 Land Sand hills. Soil Sand rate -

S. 14 N. R 27 W. 6th P. M.

Chains	
	West on rand on line between Secs. 30 and 31 Vad 13° 14' E
40,00	Set post for temporary 1/4 Sec. Cor.
79.75	Intersect West Boundary of Township 17 links South of the corner to Secs. 30, 31, 25 36 from which corner I run S. 89° 53' E on true line between Secs. 30 and 31 Vad 13° 14' E
39.75.	Set post deposit charred Stake raised mound of earth with pits as per instructions for a 1/4 Sec. Cor.
79.75.	The corner to Secs. 29, 30, 31, 32 Land Sand hills – Soil 3rd rate –

S. 14 N. R 27 W. 6th P. M.

Chains	
	North between Secs. 29 and 30 Vad 13° 14' E
40,00	Set post deposit charred Stake raised mound of earth with pits as per instructions for a 1/4 Sec. Cor.
80,00	Set post deposit charred Stake raised mound of earth with pits as per instructions for a corner to Secs. 19, 20, 29, 30 Land low Sand hills. Soil 3rd rate –

T. 14 N. R 27 W. 6th P. M.

Chains	East on random line between Secs. 20 and 29 Var 13° 14' E
40,00	Set post for a temporary 1/4 Sec. Cor.
80,13	Intersect Band 8 line 18 links North of the corner to Secs. 20, 21, 28, 29 from which corner bears N. 89° 54' West true line between Secs. 20 and 29 Var 13° 14' E
40,06½	Set post deposit charred stake raised mound of earth with pits as per instructions for a 1/4 Sec. Cor.
80,13	The corner to Secs. 19, 20, 29 30
	Land Sand hills.
	Soil Good rate -

T. 14 N. R 27 W. 6th P. M.

Chains	West between Secs. 19 and 30 on random line Var 13° 14' E
40,00	Set post for temporary 1/4 Sec. Cor.
79,72	Intersect West Boundary of Township 17 links North of the Corner to Secs. 19, 30, 24, 25 from which corner bears N. 89° 53' E. on true line between Secs. 19 and 30 Var 13° 14' E
39,72	Set post deposit charred stake raised mound of earth with pits as per instructions for a 1/4 Sec. Cor.
79,72	The corner to Secs. 19, 20 29, 30
	Land Sand hills.
	Soil Good rate -

T. 14 N. R 27 W. 6th P. M.

Chains	
	North between Secs. 19 and 20 Var 13° 14' E
40,00	Set post deposit charred Stake raised mound of earth with pits as per instructions for a 1/4 Sec. Cor.
80,00	Set post deposit charred Stake raised mound of earth with pits as per instructions for a corner to Secs. 17, 18, 19, 20
	Land Sand hills.
	Soil 3rd rate -

T. 14 N. R 27 W. 6th P. M.

Chains	
	East on random line between Secs. 17 and 20 Var 13° 14' E
40,00	Set post for temporary 1/4 Sec. Cor.
80,10	Intersect Grand S. line 22 links North of the corner to Secs. 16, 17, 20, 21 from which corner bears N. 89° 51' W on true line between Secs. 17 and 20 Var 13° 14' E
40,05	Set post deposit charred Stake raised mound of earth with pits as per instructions for a 1/4 Sec. Cor.
80,10	The corner to Secs. 17, 18, 19, 20
	Land Sand hills.
	Soil 3rd rate -
	October 28th 1869

T. 14 N. R 26 W. 6th P. Me.

Chains	
	West on random line between Secs 18 and 19 Var 13° 14' E
40,00	Set post for temporary 1/4 Sec Cor,
79.78.	Intersect West Boundary of Township 12 links South of the corner to Secs 18, 19, 13, 24 from which corner I run S, 89° 56' E, on true line between Secs 18 and 19 Var 13° 14' E
39.78	Set post deposit charred Stake raised mound of earth with pits as per instructions for a 1/4 Sec Cor,
79,78.	The corner to Secs 17, 18 19, 20 Land Sand hills, Soil Sand rate –

T. 14 N. R 27 W. 6th P. Me.

Chains	
	North between Secs 17 and 18 Var 13° 14 E.
40,00	Set post deposit charred Stake raised mound of earth with pits as per instructions for a 1/4 Sec Cor,
80,00	Set post deposit charred Stake raised mound of earth with pits as per instructions for a corner to Secs 7, 8, 17, 18 ⊕ Land hilly, Soil dry Sand & bd rate

⊕ Sec. 7, 8, 17 and 18

T. 14 N. R 27 W. 6th P. M.

Chains	
	East on random line between Secs. 8 and 17 Var 13° 14' E.
40,00	Set post for temporary 1/4 Sec. Cor.
80,08	Intersect N and S line 12 links North of the corner to Secs. 8, 9, 16, 17 from which corner I run N. 89° 55' W. on true line between Secs. 8 and 17 Var 13° 14' E
40,04	Set post deposit charred stake raised mound of earth with pits as per instructions for a 1/4 Sec. Cor.
80,08	The corner to Secs. 7, 8, 17, 18
	Land Sand hills, Soil Good rate

T. 14 N. R. 27 W. 6th P. M.

Chains	
	West on random line between Secs. 7 and 18 Var 13° 14' E
40,00	Set post for temporary
79,70.	Intersect West Boundary of Township 21, ~~North~~ East of the corner to Secs. 7, 18, 12 & 13 from which corner I run N. 89° 55' E. on true between Secs. 7 and 18 Var 13° 14' E
39,70	Set post deposit charred stake raised mound of earth with pits as per instructions for a 1/4 Sec. Cor.
79,70	The corner to Secs. 7, 8, 17, 18,
	Land Sand hills, Soil, Good rate -

S. 14 N. R. 27 W. 6th P. M.

Chains	North between Secs. 7 and 8 Va 13° 14' E
40,00	Set post deposit charred Stake raised mound of earth with pits as per instructions for a 1/4 Sec. Cor.
80,00	Set post deposit charred Stake raised mound of earth with pits as per instructions for a corner to Secs. 5, 6, 7, 8 Land Sand hills, Soil 3rd rate.

S. 14 N. R. 27 W. 6th P. M.

Chains	East on random line between Secs. 5 and 8 Va 13° 14' E
40,00	Set post for temporary 1/4 Sec. Cor.
80,12	Intersect N and S line 18 links South of the corner to Secs. 4, 5, 8, 9 from which corner I run S. 89° 52' W on true line between Secs. 5 and 8 Va 13° 14' E.
40,06	Set post deposit charred Stake raised mound of earth with pits as per instructions for a 1/4 Sec. Cor.
80,12	The corner to Secs. 5, 6, 7, 8 Land Sand hills, Soil 3rd rate -

T. 14 N. R. 27 W. 6th P. M.

Chains	
	West on random line between Secs. 6 and 7 Var 13°15' E
40.00	Set post for temporary 1/4 Sec. Cor.
79.69	Intersect West Boundary of Township 12 links West of the corner to Secs. 6, 7, 1, 12 from which corner I run N. 89° 55' E on true line between Secs. 6 and 7 Var 13° 15' E.
39.69	Set post deposit charred stake raised mound of earth with pits as per instructions for a 1/4 Sec. Cor.
8 79.69	The corner to Secs. 5, 6, 7, 8 Land Sand hills - Soil Good rate -

T. 14 N. R. 27 W. 6th P. M.

Chains	
	North on random line between Secs. 5 and 6 Var 13° 15' E
40.00	Set post for temporary 1/4 Sec. Cor.
79.92	Intersect North Boundary of Township 16 links East of the corner to Secs. 5, 6 31, 32, from which corner I run S. 7' E on true line between Secs. 5 and 6 Var 13° 15' E
39.92	Set post deposit charred stake raised mound of earth with pits as per instructions for a 1/4 Sec. Cor.
79.92	The corner to Secs. 5, 6 7, 8 Land Sand hills, Soil Good rate -

October 29th 1869

T. 14 N. R. 2 ~~#~~ 7 W. 6th P.M.

General Description

This Township is hilly and broken; very irregular. Soil dry Sand, 3rd rate barren and unfit for cultivation, there's no timber or water in the Township –

List of Names

A list of the names of the individuals employed to assist in running measuring or marking the lines and corners described in the foregoing field-note of Township number 14 North of the Base line of range number 2 ~~#~~ 7 West of the 6th Principal Meridian, Showing the respective capacities in which they acted.

Leavitt Bunnell	Chainman
R. B. Reges	Chainman
E. A. Beach	Axemen and
Luther Kuhlman	Monumen

We hereby certify that we assisted J. B. Park deputy Surveyor in Surveying and Subdividing Township number 14 North of the Base line of Range number 27 West of the 6th Principal Meridian and that said Township has been in all respects to the best of our Knowledge and belief well and faithfully Surveyed - and the boundary Monuments planted according to the instructions furnished by the Surveyor General

Leeant H. Burnham
Richard B. Keyes
E. A. Leach
Luther Kuhlman

State of Nebraska } ss
Lincoln County }

Subscribed in my presence and Sworn to before me a justice of the peace in and for said County of over

Lincoln this 29th day of
October AD 1869
R C Dougherty
Justice of the Peace

I, J P Park deputy Surveyor do Solemnly Swear that, in pursuance of a joint contract wherein J P Park and A L Campbell are joint contractors with D M Hitchcock Surveyor General for the States of Nebraska and Iowa, bearing date the 29th day of April AD 1869 I have well faithfully and truly in my own proper person and in Strict conformity with the instructions furnished by the Surveyor General, the Surveying manual and the laws of the United States Surveyed all those parts or portions of Township number 14 North of the Base line Range number 27 West of the 6th Principal Meridian as are represented in the foregoing field-notes as having been

Surveyed under my direction; And I do further Solemnly Swear that all the corners of Said Survey have been established in Strict accordance with the Surveying manual and the printed instructions, and that the foregoing are the true and original field-notes of Such Survey -

L. B. Park
Deputy Surveyor

State of Nebraska
Lincoln County } ss

Subscribed in my presence and Sworn to before me a justice of the peace in and for the County of Lincoln this 29th day of October A.D. 1869

R C Dougherty
Justice of the Peace

Surveyor Generals Office.
Plattsmouth Neb. March 1st 1870.

The foregoing field notes of the survey of Township 14 North of the Base Line of Range No. 27. West of the 6th Principal Meridian in the State of Nebraska, executed by J. B. Park. under joint contract No. 18. of April 29. 1869. wherein J. B. Park and H. C. Campbell are joint contractors, in the months of August and October 1869. having been critically examined, the necessary corrections and explanations made, the said field notes and the surveys they describe are hereby approved.

Robt. R. Livingston
Surveyor General.

Index Diagram

Tp. 15. N. R. 27 W.



Field-Notes of the Survey and Subdivision of Township 15 North of the Base line Range number 27 West of the Sixth Principal Meridian, Executed by L. B. Park deputy Surveyor under his contract number 39 dated August 6th 1870 with Robert R. Livingston Surveyor General for the district of Nebraska and Iowa

List of Names and duties of Assistants

E. A. Peach Chainman
Philip Ryan "
Thos. Reichler axemen or
Edward Lawrence Woundmen

Chains	
	To determine the proper adjustment of my Compass for Subdividing this Township I commence at the corner to Townships 14 and 15 N. Ranges 26 and 27 W. and run North on blank line along the East Boundary of Secs 36 Va 13°15' E.
40,02	To the 1/4 Sec Cor.
80,01	To the Corner to Secs 25, 36, 30, 31.
	I therefore find my Compass to be in proper adjustment
	Survey Commenced ~~August~~ Sept 31st 1870
	Completed ~~August~~ Sept 8th 1870 5

Chains	
	North between Secs 35 and 36 Va 13°15' E
40,00	Set post deposit charred stake raised mound of earth with pits as per instructions for a 1/4 Sec C
80,00	Set post deposit charred stake raised mound of earth with pits as per instructions for a corner to Secs 25, 36, 35, 36
	Land Sand hills. Soil Sandy.

Township 14 N. Range 27 W. 6th P.M.

chains	
	East on random line between Secs. 25 and 36 Va. 13°15' E.
40,00	Set temporary 1/4 Sec. Cor.
80,23	Intersect East Boundary of Township 24 links South of the corner to Secs. 25, 36, 30, 31 from which corner from S. 89° 50' W. on true line between Secs. 25 and 36 Va. 13°15' E.
40,11½	Set post deposit charred Stake raised mound of earth with pits as per instructions for a 1/4 Sec. Cor.
80,23	The corner to Secs. 25, 26, 35, 36 Land Land hills Soil Good rate.

Township 14 N. Range 27 W. 6th P.M.

chains	
	North between Secs. 25 and 26 Va. 13°15' E.
40,00	Set post deposit charred Stake raised mound of earth with pits
	earth with pits as per instructions for a 1/4 Sec. Cor.
80,00	Set post deposit charred Stake raised mound of earth with pits, as per instructions for a corner to Secs. 23, 24, 25, 26 Land Sand hills, Soil Good rate.

Township 140 N. Range 27 W. 6th P.M.

Chains	
	East on random line between Secs 24 and 25 Var 13°15' E.
40,00	Set post for temporary 1/4 Sec Cor.
98 79,80	Intersect East Boundary of Township 10 links North of the corner to Secs 24, 25, 19, 30 from which corner I run N. 89° 55' W. on true line between Secs 24, and 25 Var. 13°15' E.
39.90	Set post deposit charred stake raised mound of earth with pits as per instructions for a 1/4 Sec Cor.
79.80	The corner to Secs 23, 24, 25, 26 Land Sand hills. Soil Sandy.

Township 140 N. R 27 W. 6th P.M.

Chains	
	North between Secs 23 and 24 Var 13°15' E
40,00	Set post deposit charred stake raised mound of earth with pits as per instructions for a 1/4 Sec Cor.
80,00	Set post deposit charred stake raised mound of earth with pits as per instructions for a corner to Secs 13, 14, 23, 24 Land Sand hills, Soil Sandy.

Township 15 N. Range 27 W. 6th P.M.

Chains	
	East on random line between Secs. 13 and 24 Var 13°15' E.
40.00	Set temporary 1/4 Sec. Cor
80.19	Intersect N. and S. line 26 links South of the corner to Secs. 13, 24, 18, 19 from which corner I run S. 89° 49' W. on true line between Secs. 13 and 24 Va. 13° 15' E
40.09½	Set post deposit charred stake raised mound of earth with pits as per instructions for a 1/4 Sec. Cor.
80.19	The corner to Secs. 13, 14, 23, 24. Land Sand hills. Soil 3rd rate.

Township 15 N. Range 27 W. of 6th. P. M.

Chains	
	North between Secs. 13 and 14 Var. 13° 15' East
40.00	Set post, deposit charred stake, and raise mound of earth, with pits as per instructions for a ¼ Sec. Corner.
80.00	Set post, deposit charred stake, and raise mound of earth, with pits as per instructions for corner to Secs. 11, 12, 13 and 14. Land, sand hills. Soil third rate.

Township 15 N. Range 27 W. of 6th P.M.

Chains	
	East on a random line between Sec. 12 and 13
	Var. 13° 15' East
40.00	Set post for temporary ¼ Sec. Corner
80.14	Intersected the E. Boundary of Township 5 lks. South of corner to Sec. 12 & 13, from which corner I run S. 89° 58' W. on a true between Sec. 12 and 13
	Var. 13° 15' East
40.07	Set post, deposit charred stake, and raise mound of earth, with pits, as per instructions for a ¼ Sec. Corner.
80.14	The corner to Sec. 11, 12, 13 and 14
	Surface hilly and sandy
	Soil third rate

Township 15 N., Range 27 W., 6th P.M.

Chains	
	North between Sec. 11 and 12
	Var. 13° 15' E.
40.00	Set post deposit charred stake raised mound of earth with pits as per instructions for a 1/4 Sec. Cor.
80.00	Set post deposit charred stake raised mound of earth with pits as per instructions for a corner to Secs. 1, 2 11, 12
	Land hilly & broken.
	Soil Sand Bad rate.

Township 15 N. Range 27 W. 6th P.M.

Chains	
	East on random line between Secs. 1 and 12 Var 18°15' E
40,00	Set post for temporary 1/4 Sec. Cor.
80,09	Intersect N. and S. line 22 links North of the corner to Secs. 1, 12, 6, 7 from which corner I run N. 89° 51' W. on true line between Secs. 1 and 12 Var. 18°15' E.
40,04½	Set post deposit charred stake raised mound of earth with pits as per instructions for a 1/4 Sec. Cor.
80,09	The corner to Secs. 1, 2 11, 12 Land hilly & broken. Soil 3rd rate.

Township 15 N. Range 27 W. 6th P.M.

Chains	
	North on random line between Secs. 1 and 2. Var. 18°15' E.
40,00	Set temporary 1/4 Sec. Cor.
80,25	Intersect North Boundary of Township 16 links West of the corner to Secs. 1, 2, 35, 36, from which corner I run S. 7 W. on true line between Secs. 1 and 2 Var. 18°15' E.
40,~~24~~ 25	Set post deposit charred stake raised mound of earth with pits, as per instructions for a 1/4 Sec. Cor.
80,28	The corner to Secs. 1, 2, 11, 12 Land very hilly. Soil Land. 3rd rate.

September 1st 1870
Compared and corrected Chain

Township 1~~4~~5 N. Range 27 W. 6th P.M.

Chains	North between Secs 34 and 35 Va 13°15' E
40,00	Set post deposit charred stake raised mound of earth with pits as per instructions for a 1/4 Sec. Cor.
80,00	Set post deposit charred stake raised mound of earth with pits as per instructions for a corner to Secs 26, 27, 34, 35; Land hilly Soil 3rd rate.

Township 1~~4~~5 N. Range 27 W. 6th P.M.

Chains	East on random line between Secs 26, and 35 Va 13°15' E.
40,00	Set temporary 1/4 Sec. Cor.
79,92	Intersect N. and S. line 20 links South of the corner to Secs 25, 26, 35, 36 from which corner I run S. 89°51' W. on true line between Secs 26 and 35 Va. 13°15' E.
39,96	Set post deposit charred stake raised mound of earth with pits as per instructions for a 1/4 Sec. Cor.
79,92	The corner to Secs 26, 27 34, 35 Land Sand hills, Soil 3rd rate.

Township 15 N. Range 27 W. 6th P. M.

chains	
	North between Secs. 26 and 27 Var 13°15' E
40,00	Set post deposit charred stake raised mound of earth with pits as per instructions for a 1/4 Sec. Cor.
80,00	Set post deposit charred stake raised mound of earth with pits as per instructions for a corner to Secs. 22 23, 26, 27
	Land hilly & broken Soil Sand. Smooth.

Township 15 N. Range 27 W. 6th P. M.

chains	
	East on random line between Secs. 23 and 26 Var 13°15' E
40,00	Set temporary 1/4 Sec. Cor.
79,90	Intersect N. and S. line 12 links North of the corner to Secs. 23, 24, 25, 26, from which corner a mon. N. 89° 45' W. on true line between Secs. 23 and 26 Var. 13°15' E.
39,95	Set post deposit charred stake raised mound of earth with pits as per instructions for a 1/4 Sec. Cor.
79,90	The corner to Secs. 22, 23, 26, 27 Land Sand hills. Soil Smooth

Township 14 N. Range 27 W. 6th P.M.

chains	
	West between Secs. 22 and 23 Va. 13°15' E.
40,00	~~Set~~ post deposit charred stake raised mound of earth with pits as per instructions for a 1/4 Sec. Cor.
80,00	Set post deposit charred stake raised mound of earth with pits as per instructions for a corner to Secs. 14, 15, 22, 23
	Land hilly & broken Soil Sand 3rd rate

Township 14 N. Range 27 W. 6th P.M.

chains	
	East on random line between Secs. 14 and 23 Va 13°15' E.
40,00	Set temporary 1/4 Sec. Cor.
80,25	Intersect N. and S. line 26 links South of the corner to Secs. 13, 14, 23, 24 from which corner I run,
	S. 89° 49' W. on true line between Secs. 14 and 23 Va. 13°15' E.
40,12½	Set post deposit charred stake raised mound of earth with pits as per instructions for a 1/4 Sec. Cor.
80,25	The corner to Secs. 14, 15, 22, 23
	Land Sand hills. Soil 3rd rate.

Township 145 N, Range 27 W, 6th P.M.

chains	
	North between Secs. 14 and 15. Var. 13°15' E.
40.00	Set post deposit charred stake raised mound of earth with pits as per instructions for a 1/4 Sec. Cor.
80.00	Set post deposit charred stake raised mound of earth with pits as per instructions for a corner to Secs. 10, 11, 14-15.
	Land Sand hills. Soil Good rate.

Township 145 N, Range 27 W, 6th P.M.

chains	
	East on random line between Secs. 11 and 14 Var. 13°15' E.
40.00	Set temporary 1/4 Sec. Cor.
79.84	Intersect N. and S. line 16 links North of the corner to Secs. 11, 12, 13, 14 from which corner I run N. 89° 53' W. on true line between Secs. 11 and 14 Var. 13°15' E.
39.92	Set post deposit charred stake raised mound of earth with pits as per instructions for a 1/4 Sec. Cor.
79.84	The corner to Secs. 10, 11 13, 14.
	Land hilly & broken Soil Sand Good rate

Township 1~~4~~5 N. Range 27 W. 6th P.M.

Chains	North between Secs. 10 and 11 Va 13° 15 E
40,00	Let deposit charred Stake raised mound of earth with pits as per instructions for a 1/4 Sec. Cor.
80,00	Let post deposit charred Stake raised mound of earth with pits as per instructions for a corner to Secs. 2, 3, 10, 11 Land Sand hills Soil 3rd rate.

Township 1~~4~~5 N. Range 27 W. 6th P.M.

Chains	East on random line between Secs. 2 and 11 Va 13° 15' E.
40,00	Let temporary 1/4 Sec. Cor.
80,10	Intersect N. and S. line 18 links South of the corner to Secs. 1, 2 ~~and~~ 11 + 12 from which corner I run S. 89° 5 ~~3~~ 2 W. on the line Va. 13° 15' E. but 2 + 11.
40,05	Set post deposit charred Stake raised mound of earth with pits as per instructions for a 1/4 Sec. Cor.
80,10	The corner to Secs. 2, 3, 10, 11 Land Sand hills Soil 3rd rate

Township 15 N. Range 27 W. 6th P.M.

Chains	
	North on random line between Secs. 2 and 3. Var. 13°15' E
40,00	Set temporary 1/4 Sec Cor
79,88	Intersect North Boundary of Township 22 links West of the corner to Secs. 2, 3, 34, 35 from which corner I run, S. 9 W. on true line between Secs. 2 and 3 Var. 13°15' E.
39,~~94~~ 88	Set post deposit charred stake raised mound of earth with pits as per instructions for a 1/4 Sec Cor.
79.88	The corner to Secs. 2, 3 10, 11
	Land Land hills.
	Soil 3rd rate.

Township 15 N. Range 27 W. 6th P.M.

Chains	
	North between Secs. 33 and 34 Var. 13°15' E
40,00	Set post deposit charred stake raised mound of earth with pits as per instructions for a 1/4 Sec Cor.
80,00	Set post deposit charred stake raised mound of earth with pits as per instructions for a corner to Secs. 27, 28, 33, 34.
	Land Sandhills.
	Soil 3rd rate.

Township 15 N. Range 27 W. 6th P. M.

Chains	
	East on random line between Secs. 27 and 34 Var. 13° 15' E
40,00	Set temporary 1/4 Sec. Cor.
80,19	Intersect N. and S. line 18 links South of the corner to Secs. 26, 27, 34, 35 from which corner I run S. 89° 52' W. on true line between Secs. 27 and 34 Var. 13° 15' E.
40,09½	Set post deposit charred stake raised mound of earth with pits as per instructions for a 1/4 Sec. Cor.
80,19	The corner to Secs. 27, 28, 33, 34. Land hilly, Soil Sand 3rd rate

Township 15 N. Range 27 W. 6th P. M.

Chains	
	North between Secs. 27 and 28 Var. 13° 15' E.
40,00	Set post deposit charred stake raised mound of earth with pits as per instructions for a 1/4 Sec. Cor.
80,00	Set post deposit charred stake raised mound of earth with pits as per instructions for a corner to Secs. 21, 22, 27, 28 Land hilly & Sand hills, Soil Sand 3rd rate

~~August~~ Sept 2nd 1870

Township 15 N. Range 27 W. 6th P. M.

Chains	
	East on random line between Secs. 22 and 27 Va. 13° 15' E.
40.00	Set temporary 1/4 Sec Cor.
79.80	Intersect N. and S. line 18 links North of corner to Secs. 22, 23, 26, 27 from which corner I run N. 89° 52' W. on true line between Secs. 22 and 27 Va. 13° 15' E.
39.90	Set post deposit charred Stake raised mound of earth with pits as per instructions for a 1/4 Sec Cor.
79.80	The corner to Secs. 21, 22, 27, 28
	Land Sand hills.
	Soil Good rate

Township 15 N. Range 27 W. 6th P. M.

Chains	
	North between Secs. 21 and 22 Va. 13° 15' E.
40.00	Set post deposit charred Stake raised mound of earth with pits as per instructions for a 1/4 Sec Cor.
80.00	Set post deposit charred Stake raised mound of earth with pits as per instructions for a corner to Secs. 15, 16, 21, 22
	Land Sand hills.
	Soil Good rate.

Township 15 N. Range 27 W. 6th P. M.

Chains	
	East on random line between Secs. 15 and 22 Va. 13° 15' E.
40,00	Set temporary 1/4 Sec. Cor.
80,21	Intersect N. and S. line 18 links North of the corner to Secs. 14, 15, ~~21~~ 22 & 23 from which Cor. I run N. 89° 52' W on true line bet. 15 & 22 Va. 13° 15' E.
40,10½	Set post deposit charred Stake raised mound of earth with pits as per instructions for a 1/4 Sec. Cor.
80,21	The corner to Secs. 15, 16 21, 22
	Land Sand hills.
	Soil 3rd rate.

Township 15 N. Range 27 W. 6th P. M.

Chains	
	North between Secs. 15 and 16 Va. 13° 15' E.
40,00	Set post deposit charred Stake raised mound of earth with pits as per instructions for a 1/4 Sec. Cor.
80,00	Set post deposit charred Stake raised mound of earth with pits as per instructions for a corner to Secs. 9, 10, 15, 16
	Land hilly.
	Soil Sand 3rd rate.

Township 15 N, Range 27 W. 6th P. M.

Chains	
	East on random line between Secs. 10 and 15 Va, 13° 15' E.
40,00	Set post for temporary 1/4 Sec Cor,
80,30	Intersect N and S, line 10 links North of the corner to Secs. 10, 11, 14, 15, from which corner I run N, 89° 56' W on true line between Secs. 10 and 15 Va, 13° 15' E.
40,15	Set post deposit charred Stake raised mound of earth with pits as per instructions for a 1/4 Sec Cor,
80,30	The corner to Secs. 9, 10 15, 16 Land hilly Soil Sand 3rd rate,

Township 15 N, Range 27 W. 6th P. M.

Chains	
	North between Secs. 9 and 10 Va 13° 15' E
40,00	Set post deposit charred Stake raised mound of earth with pits as per instructions for a 1/4 Sec Cor,
80,00	Set post deposit charred Stake raised mound of earth with pits as per instructions for a corner to Secs. 3, 4, 9, 10 Land hilly Soil Sand 3rd rate,

Township 15 N, Range 27 W, 6th P. M.

chains	
	East on random line between Secs. 3 and 10 Va. 13° 15' E.
40,00	Set temporary 1/4 Sec. Cor.
79,91	Intersect N. and S. line 18 links South of the corner to Secs. 2, 3, 10, 11 from which corner I run S. 89° 52' W. on true line between Secs 3 and 10 Va. 13° 15' E.
39,98½	Set post deposit charred stake raised mound of earth with pits as per instructions for a 1/4 Sec. Cor.
79,91	The corner to Secs. 3, 4, 9, 10. Land hilly & broken Soil 3rd rate - Sand -

Township 15 N, Range 27 W, 6th P. M.

chains	
	North between Secs. 3 and 4 on random line. Va. 13° 15' E.
40,00	Set temporary 1/4 Sec. Cor.
79,85	Intersect North Boundary of Township 28 links West of the corner to Secs. 3, 34, 33, 34 from which corner I run S. 12' W. on true between Secs 3 and 4 Va. 13° 15' E.
39,85	Set post deposit charred stake raised mound of earth with pits as per instructions for a 1/4 Sec. Cor.
79,85	The corner to Secs. 3, 4 9, 10 Land hilly, Soil 3rd rate.

Township 15 N, Range 27 W, 6th P.M.

chains	North between Secs 32 and 33 Va, 13° 15' E.
40,00	Let post deposit charred Stake raised mound of earth with pits as per instructions for a 1/4 Sec Cor,
80,00	Let post deposit charred Stake raised mound of earth with pits as per instructions for a Corner to Secs 28, 29, 32, 33
	Land hilly,
	Soil Sand 3rd rate.

Township 15 N, Range 27 W, 6th P.M.

chains	East on random line between Secs 28 and 33 Va, 13° 15' E,
40,00	Let temporary 1/4 Sec Cor,
80,20	Intersect N. and S. line 22 links South of the corner to Secs 27, 28 33, 34 from which corner to run S, 89° 51' W on true line between Secs 28 and 33. Va, 13° 15' E,
40,10	Let post deposit charred Stake raised mound of earth with pits as per instructions for a 1/4 Sec Cor,
80,20	The corner to Secs 28, 29 32, 33.
	Land hilly,
	Soil Sand 3rd rate,

Township 15 N, Range 27 W, 6th P.M.

Chains	North between Secs. 28 and 29 Va. 13° 15' E.
40,00	Set post deposit charred Stake raised mound of earth with pits as per instructions for a 1/4 Sec. Cor.
80,00	Set post deposit charred stake raised mound of earth with pits, as per instructions for a Corner to Secs. 20, 21, 28, 29
	Land Sand hills,
	Soil 3rd rate.

Township 15 N, Range 27 W, 6th P.M.

Chains	East on random line between Secs. 21 and 28 Va. 13° 15' E.
40,00	Set temporary 1/4 Sec. Cor.
80,24	Intersect N and S. line 26 links South of the corner to Secs. 21, 22, 27, 28 from which corner I run S. 89° 49' W on true line between Secs. 21 and 28 Va. 13° 15' E.
40,12	Set post deposit charred Stake raised mound of earth with pits as per instructions for a 1/4 Sec. Cor.
80,24	the corner to Secs. 20, 21 28, 29
	Land hilly,
	Soil Sand 3rd rate.

Township 15 N, Range 27 W, 6th P. M.

Chains	
	North between Secs 2 and 21
	On, 13° 15' E,
40,00	Set post deposit
	charred stake raised
	mound of earth with
	pits as per instructions
	for a 1/4 Sec, Cor,
80,00	Set post deposit
	charred stake raised
	mound of earth with
	pits as per instructions
	for a corner to Secs 16,
	17, 20, 21
	Land Sand hills
	Soil 3rd rate,

Township 15 N, Range 27 W, 6th P. M.

Chains	
	East on random line
	between Secs 16 and 21
	On, 13° 15' E
40,00	Set temporary 1/4
	Sec Cor
80,12	Intersect N and S line 22
	links South of the corner to
	Secs 15, 16, 21, 22 from which
	corner I run
	S, 89° 51' W on true line between
	Secs 16 and 21
	On, 13° 15' E,
40,06	Set post deposit charred
	stake raised mound of earth
	with pits as per instructions
	for a 1/4 Sec Cor
80,12	The corner to Secs 16, 17, 20
	21
	Land Sand hills
	Soil 3rd rate
	~~August~~ Sept 3rd 1870

Township 15 N. Range 27 W 6th P.M.

Chains	
	North between Sect. 16 and 17 on 13th 15' E.
40,00	Set post deposit charred stake raised mound of earth with pits as per instructions for a 1/4 Sec Cor.
80,00	Set post deposit charred stake raised mound of earth with pits as per instructions for a corner to Sect. 8, 9, 16, 17 Land Sand hills, Soil Sand rate,

Township 15 N. Range 27 W. 6th P.M.

Chains	
	East on random line between Sect. 9 and 16 on 13th 15' E
40,00	Set post for temporary 1/4 Sec Cor.
80,06	I intersect N and S. line 20 links North of the corner to Sects. 9, 10, 15, 16 from which corner I run N. 89° 61' W on true line between Sect. 9 and 16 on 13th 15' E.
40,03	Set post deposit charred stake raised mound of earth with pits as per instructions for a 1/4 Sec Cor.
80,06	The corner to Sect. 8, 9, 16, 17 Land hilly. Soil Sand Sd rate

Township 15 N. R 27 W. 6th P. M.

Chains	
	North between Secs. 8 and 9 Va. 13° 15' E.
40.00	Set post deposit charred stake raised mound of earth with pits as per instructions for a 1/4 Sector.
80.00	Set post deposit charred stake raised mound of earth with pits as per instructions for a Corner to Secs 4, 5, 8, 9.
	Land hills, Soil, 3rd rate

Township 15 N. R 27 W. 6th P. M.

Chains	
	East on random line between Secs. 4 and 9 Va. 13° 15' E.
40.00	Set temporary 1/4 Sector.
79.92	Intersect Ward's line 18 links South of the corner to Secs. 3, 4, 9, 10 from which corner Town. S. 89° 52' W. on true line between Secs. 4 and 9 Va. 13° 15' E.
39.96	Set post deposit charred stake raised mound of earth pits as per instructions for a 1/4 Sector.
79.92	The corner to Secs 4, 5, 8, 9.
	Land Sand hills. Soil 3rd rate.

Township 15 N. Range 27 W. 6th P.M.

Chains	
	North on random line between Secs. 4 and 5 Var. 13° 15' E
40,00	Set temporary 1/4 Sec. Cor.
80,16	Intersect North Boundary of Township 26 Lines West of the Corner to Secs. 4, 5, 32, 33 from which Corner I run
	S. 14 W. on true line between Secs. 4 and 5 Var. 13° 15' E
40,16	Set post deposit charred stake raised mound of earth with pits as per instructions for a 1/4 Sec. Cor.
80,16	The corner to Secs. 4, 5, 8, 9.
	Land Sand hills, Soil Sandy.

Township 15 N. Range 27 W. 6th P.M.

Chains	
	North between Secs. 31 and 32 Var. 13° 15' E
40,00	Set post deposit charred stake raised mound of earth with pits as per instructions for a 1/4 Sec. Cor.
80,00	Set post deposit charred stake raised mound of earth with pits as per instructions for a corner to Secs. 29, 30, 31, 32
	Land Sand hills, Soil Sandy.

Township 18 N. Range 27 W. 6th P. M.

Chains	
	East on random line between Secs. 29 and 32. Var. 13°15' E.
40,00	Set temporary 1/4 Sec. Cor.
80,10	Intersect N. and S. line 12 links South of the corner to Secs. 28, 29, 32, 33, from which corner I run S. 89° 55' W. on true line between Secs. 29 and 32. Var. 13°15' E.
40,05	Set post deposit charred stake raised mound of earth with pits as per instructions for a 1/4 Sec. Cor.
80,10	The corner to Secs. 29, 30, 31, 32. Land Sand hills, Soil 3rd rate.

Township 18 N. Range 27 W. 6th P. M.

Chains	
	West on random line between Secs. 30 and 31. Var. 13°15' E.
40,00	Set temporary 1/4 Sec. Cor.
79,63	Intersect West Boundary of Township 14 links North of the corner to Secs. 30, 31, 25, 36 from which corner I run N. 89° 54' E. on true line between Secs. 30 and 31. Var. 13°15' E.
39,63	Set post deposit charred stake raised mound of earth with pits as per instructions for a 1/4 Sec. corner ~~to Secs. 29, 30, 31, 32~~
79,63	The corner to Secs. 29, 30, 31, 32. Soil Sand 3rd rate, Land hilly

Township 15 N, Range 27 W, 6th P. M.

Chains	
	North between Secs. 29 and 30 Va, 13° 15' E.
40,00	Set post deposit charred stake raised mound of earth with pits as per instructions for a 1/4 Sec. Cor.
80,00	Set post deposit charred stake raised mound of earth with pits as per instructions for a corner to Secs. 29, 30, 19, 20. Land Sand hills Soil 3rd rate

Township 15 N, Range 27 W, 6th P. M.

Chains	
	East on random line between Sect. 20 and 29 Va 13° 15' E.
40,00	Set temporary 1/4 Sec. Cor.
79,94	Intersect W. and S. line at post the Cor. to Secs 28, 29, 20, 21 from which Cor. I run West on true line between Sec. 20, 29 Va 13° 15' E.
79,97	Set post deposit charred stake raised mound of earth with pits as per instructions for a 1/4 Sec. Cor.
79,94	The corner to Secs 19, 20, 29, 30 Land hilly Soil 3rd rate

(50)

	West on random line bet. Secs. 19 and 30 Va, 13° 15' E.
40,00	Set post for temporary 1/4 Sec. Cor.
79,41	Intersect West Boundary of Township 16 links North of the corner to Secs. 19, 30, 24, 25 from which corner I run N. 89° 53' E. on true line bet. Secs. 19, 30 Va 13° 15' E.
79,41	Set post deposit charred stake raised mound of earth with pits as per instructions for a 1/4 Sec. Cor.
79,41	The corner to Secs. 19, 20, 29, 30 Land hilly, Soil 3rd rate

Township 15 N, Range 27 W, 6th P, M,

Chains	North between Secs. 19 and 20 Va. 13° 15' E,
40,00	Set post deposit charred Stake raised mound of earth with pits as per instructions for a 1/4 Sec. Cor.
80,00	Set post deposit charred Stake raised mound of earth with pits as per instructions for a corner to Secs. 17, 18, 19, 20
	Land Sand hills,
	Soil 3rd rate

Township 15 N, Range 27 W, 6th P, M,

Chains	North between Secs. 19 and 20

S Rupt

Township 15 N, Range 27 W, 6th P. M.

Chains	
	East on random line between Secs 17 and 20 Va, 13° 15' E.
40.00	Set temporary 1/4 Sec Cor,
80.18	Intersect N and S, line 10 links South of the corner to Secs 16, 17, 20, 21 from which corner I run S, 89° 56' W on true line between Secs 17 and 20 Va, 13° 15' E,
40.09	Set post deposit charred stake raised mound of earth with pits as per instructions for a 1/4 Sec, Cor,
80.18	The corner to Secs 17, 18, 19, 20
	Land hilly,
	Soil Sand & ml rate
	~~August~~ Sept 4th 1870

Township 15 N, Range 27 W, 6th P. M.

Chains	
	West on random line between Secs 18 and 19 Va, 13° 15 E,
40.00	Set post for temporary 1/4 ~~Sec Cor,~~
79.54	Intersect West Boundary of Township 22 links South of the corner to Secs 18, 19, 13, 24, from which corner I run S, 89° 51 E. on true line between Secs 18 and 19 Va, 13° 15' E,
39.54	Set post deposit charred stake raised mound of earth with pits as per instructions for a 1/4 Sec, Cor,
79.54	The corner to Secs 17 18, 19, 20
	Land Sand hills,
	Soil & ml rate,

Township 18 N, Range 27 W, 6th P.M.

Chains	North between Secs. 17 and 18 Va. 13° 15' E.
40,00	Set post deposit charred stake raised mound of earth with pits as per instructions for a 1/4 Sec. Cor
80,00	Set post deposit charred stake raised mound of earth with pits as per instructions for a corner to Secs. 7 8, 17, 18
	Land hilly, Soil Sand, 3rd rate.

Township 18 N, Range 27 W, 6th P.M.

Chains	East on random line between Secs. 8 and 17 Va. 13° 15' E.
40,00	Set post for 1/4 Sec. Cor.
80,25	Intersect N and S. line 12 links North of the corner to Secs. 8, 9, 16, 17 from which corner I run N. 89° 55' W. on true line between Secs. 8 and 17 Va. 13° 15' E.
40,12½	Set post deposit charred stake raised mound of earth with pits as per instructions for a 1/4 Sec. Cor.
80,25	The corner to Secs. 7, 8, 17, 18
	Land hilly, Soil 3rd rate.

Township 15 N. Range 27 W. 6th P.M.

Chains	
	West on and on line between Secs. 7 and 18 Va. 13° 15' E.
40,00	Set temporary 1/4 Sec Cor
79,59	Intersect West Boundary of Township 16 links North of the corner to Secs. 7, 18, 12, 13 from which corner I run N. 89° 58' E. on the line between Secs. 7 and 18 Va. 13° 15' E.
39,59	Set post deposit charred Stake raised mound of earth with pits as per instructions for a 1/4 Sec Cor.
79,59	The corner to Secs. 7, 8, 17, 18. Land Sand hills, Soil Good rate.

Township 15 N. Range 27 W. 6th P.M.

Chains	
	North between Secs. 7 and 8. Va. 13° 15' E.
40,00	Set post deposit charred Stake raised mound of earth with pits as per instructions for a 1/4 Sec Cor.
80,00	Set post deposit charred Stake raised mound of earth with pits as per instructions for a corner to Secs. 5, 6, 7, 8 Land Sand hills Soil Good rate

Township 15 N. Range 27 W. 6th P. M.

Chains	
	East on random line between Secs. 5 and 8
	Va. 13° 15' E.
40.00	Set temporary 1/4 Sec. Cor.
79.80	Intersect N. and S. line 22 links North of the corner to Secs. 4, 5, 8, 9 from which corner I run
	N. 89° 51' W. on true line between Secs. 5 and 8
	Va. 13° 15' E.
39.90	Set post deposit charred stake raised mound of earth with pits as per instructions for a 1/4 Sec. Cor.
79.80	The corner to Secs. 5, 6, 7, 8
	Land Sand hills
	Soil 3rd rate.

Township 15 N. Range 27 W. 6th P. M.

Chains	
	West on random line between Secs. 6 and 7
	Va. 13° 15' E.
40.00	Set temporary 1/4 Sec. Cor.
79.55	Intersect W. Boundary of Township ~~N. and S.~~ line 26 links South of the corner to Secs. 6, 7, 1, 12 from which corner I run
	S. 89° 49' E. on true line between Secs. 6 and 7
	Va. 13° 15' E.
39.55	Set post deposit charred stake raised mound of earth with pits as per instructions for a 1/4 Sec. Cor.
79.55	The corner to Secs. 5, 6, 7, 8
	Land Sand hills
	Soil 3rd rate.

Township 15 N, Range 27 W, 6th P.M.

Chains	Northon random line between Secs 5 and 6
	Va, 13° 15' E.
40,00	Set temporary 1/4 Sec Cor.
80,18	Intersect North Boundary of Township 20 links East of the corner to Secs 5, 6, 31, 32 from which corner I run
	S. 9 E. on true line between Secs 5 and 6
	Va, 13° 15' E.
40,18	Set post deposit charred Stake raised mound of earth with pits as per instructions for a 1/4 Sec Cor.
80,18	The corner to Secs 5, 6, 7, 8 Land Sand hills. Soil Ex rate.
	~~August~~ Sept 5th 1870 Compared chain with Standard and found it Correct

Township 15 N Range 27 W, 6th P.M.

General Description

This Township is all Sand hills. Soil light loose Sand unproductive There is no water and no timber in the Township. It is not well adapted to Settlement and cultivation

We hereby certify that we assisted J. B. Park deputy Surveyor in Subdividing Township 15 North of the Base line of range number 27 West of the 6th Prin. Mer. and that said Township has been in all respect to the best of our knowledge and belief well and truly Surveyed and the Boundary monuments planted accordind to the instructions ~~by~~ of the Surveyor General

E A Beach Chairman
Philip Ryan Chairman
Thomas Keliher Axemen or
Lawrence Mountmen

State of Nebraska
Lincoln County

Signed in my presence and Sworn to before me this 27th day of September A D 1870

M W Stone
Probate Judge

in and for said County

I J B Park Deputy Surveyor do solemnly Swear that in pursuance of a contract whith Robt R Livingston Surveyor General for the district of Nebraska and Iowa, number 39 bearing date the 6th day of August A D 1870 I have well faithfully and truly in my own proper person and in strict conformity with the instructions furnished by the Surveyor General, the Surveying manual and the laws of the United States Subdivided all those parts or portions of Township 15 North Range 27 West, as are represented in the foregoing field notes as having Surveyed under my direction. And I do further Solemnly Swear that all the corners of said

Surveys have been established in strict accordance with the Surveying manual the printed instructions, and that the foregoing are the true and original field-notes of such Survey.

J. B. Park
Deputy Surveyor

State of Nebraska
Lincoln County } ss.

Subscribed in my presence and sworn to before me this 27th day of September 1870

W. R. Gray
Probate Judge
in and for said County

Surveyor General's Office
Plattsmouth Neb. Dec. 3. 1870

The foregoing field notes of the survey of the subdivision lines of Township No. 15. North of the Base Line of Range No. 27 West of the 6 Principal Meridian in the State of Nebraska, executed by J. B. Park, under contract No. 39. of the 6th day of August 1870, in the month of Sept 1870. having been critically examined, the necessary corrections and explanations made, the said field notes and the surveys they describe are hereby approved.

Robt. R. Livingston
Surveyor General.

Index Diagram

Tp. 16 N. R. 27 W.

6	60	5	44	4	33	3	22	2	11	1
59		58		43		32		21		10
7	57	8	42	9	31	10	20	11	9	12
56		55		41		30		19		8
18	54	17	40	16	29	15	18	14	7	13
53		52		39		28		17		6
19	51	20	38	21	27	22	16	23	5	24
50		49		37		26		15		4
30	48	29	36	28	25	27	14	26	3	25
47		46		35		24		13		2
31	45	32	34	33	23	34	12	35	1	36

Field Notes

Of the Survey and Subdivision of Township 16 North of the Base line, of Range number 27 West of the 6th Principal Meridian executed by J. B. Park deputy Surveyor, under their contract No. dated June 1871 wherein J. B. Park and A. L. Campbell are joint Contractors.

List of Names

and duties of assistants.

Charles F. Billepp } Chainmen
C. Harris }
R. B. Keyes } Monumenter and Axemen
H. M. Broom }

Township 16 N. Range 27 W. 6th P.M.

To determine the proper adjustment of my Compass for Subdividing this Township I commence at the corner to Townships 15 and 16 North of Range 26 and 27 W. and run North along the East Boundary of Sec Sec. 36

Va 13° 20' E

40,01 To the ~~1/4~~ Sec Cor,
80,02 The cor, to Secs, 25, 36
30, 31

Therefore to run parallel to this line my Compass is in proper adjustment for Subdivision

Commenced August 24th 1871
Completed Aug 28th 1871

Township 16 N. Range 27 W. 6th P. M.

Chains	
	North between Secs. 35 and 36 Va. 13° 20' E.
40.00	Set post deposit charred Stake raised mound of earth with pits as per instructions for a 1/4 Sec. Cor.
80.00	Set post deposit charred Stake raised mound of earth with pits as per instructions for a corner to Secs. 25, 26, 35, 36 Land Sand hills Soil, 3rd rate.

Township 16 N. Range 27 W. 6th P. M.

Chains	
	East on random line between Secs. 25 and 26 Va. 13° 20' E.
40.00	Set temporary 1/4 Sec. Cor.
79.94	I intersect East Boundary of Township 14 links South of the Corner to Secs. 25, 36, 30, 31, from which corner I run S. 89° ~~53~~ 54' W. on true line between Secs. 25 and 36 Va. 13° 20' E.
39.97	Set post deposit charred Stake raised mound of earth with pits as per instructions for a 1/4 Sec. Cor.
79.94	The corner to Secs 25, 26, 35, 36 Land Sand hills Soil 3rd rate.

Township 16 N. Range 27 W. 6th P. M.

Chains	
	North between Secs. 25 and 26 Va. 13° 20' E.
40,00	Set post deposit charred Stake raised mound of earth with pits as per instructions for a 1/4 Sec Cor.
80,00	Set post deposit charred Stake raised mound of earth with pits as per instructions for a corner to Secs. 23, 24, 25, 26
	Land Sand hills
	Soil Good rate
	August 24th 1871

Township 16 N. Range 27 W. 6th P. M.

Chains	
	East on random line between Secs. 24 and 25 Va. 13° 20' E.
40,00	Set temporary 1/4 Sec Cor.
80,05	Intersect East Boundary of Township 18 links North of the corner to Secs. 24, ~~25~~ 19 & 30
	from which corner I run N. 89° 52' W. on true line between Secs. 24 and 25 Va. 13° 20' E.
40,02½	Set post deposit charred Stake raised mound of earth with pits as per instructions for a 1/4 Sec Cor.
80,05	The corner to Secs. 23, 24, 25, 26
	Land Sand hills
	Soil Good rate

Township 16 N. Range 27 W. 6th P. M.

Chains	
	North between Secs, 23 and 24 Va. 13° 20' E.
40,00	Set post deposit charred Stake raised mound of earth with pits as per instructions for a 1/4 Sec. Cor.
80,00	Set post deposit charred Stake raised mound of earth with pits as per instructions for a corner to Secs, 13, 14, 23, 24, Land Sand hills Soil 3rd rate.

Township 16 N. Range 27 W. 6th P. M.

Chains	
	East on random line between Secs, 13 and 24 Va. 13° 20' E.
40,00	Set temporary 1/4 Sec. Cor.
79.90	Intersect East Boundary of Township 16 links South of the corner to Secs, 13, 24, 18, 19, from which corner I run S. 89° 53' W. on true line between Secs, 13 and 24 Va. 13° 20' E.
39,95	Set post deposit charred Stake raised mound of earth with pits as per instructions for a 1/4 Sec. Cor.
79,90	The corner to Secs, 13, 14, 24, 23. Land Sand hills Soil 3rd rate

Township 16 N. Range 27 W. 6th P.M.

Chains	
	North between Secs. 13 and 14 Va. 13° 20' E.
40.00	Set post deposit charred stake raised mound of earth with pits as per instructions for a 1/4 Sec. Cor.
80.00	Set post deposit charred stake raised mound of earth with pits as per instructions a Cor to Secs 11, 12, 13, 14 Land Sand hills Soil 3rd rate

Township 16 N. Range 27 W. 6th P.M.

Chains	
	East on random line between Secs. 12 and 13 Va. 13° 20' E.
40.00	Set temporary 1/4 Sec Cor
79.92	Intersect N and S line 12 links South of the corner to Secs 12 and 13 from which corner bears S. 89° 55' W. on true line between Secs. 12 and 13 Va. 13° 20' E.
39.96	Set post deposit charred stake raised mound of earth with pits as per instructions for a 1/4 Sec Cor.
79.92	The corner to Secs 11 12, 13, 14 Land Sand hills Soil 3rd rate

Township 16 N. Range 27 W. 6th P. M.

Chains	
	North between Secs. 11 and 12 Va 13° 20' E.
40,00	Set post deposit charred Stake raised mound of earth with pits as per instructions for a 1/4 Sec. Cor.
80,00	Set post deposit charred Stake raised mound of earth with pits as per instructions for a corner to Secs. 1, 2, 11, 12
	Land Sand hills Soil 3rd rate

Township 16 N. Range 27 W. 6th P. M.

Chains	
	East on random line between Secs. 1 and 12 Va. 13° 30 E.
40,00	Set temporary 1/4 Sec. Cor.
79,84	I intersect East Boundary of Township 12 links North of the corner to Secs. 1, 12, 6, 7 from which corner I run N. 89° 55' W on true line between Secs. 1 and 12 Va 13° 20' E.
89,92	Set post deposit charred Stake raised mound of earth with pits as per instructions for a 1/4 Sec. Cor.
79,84	The corner to Secs. 1, 2, 11, 12
	Land very rolling Soil 2nd rate.

Township 16 N. R 27 W. 6th P. M.

Chains	North between Secs. 1 and 2 Va. 13° 30' E.
40.00	Set post deposit charred stake raised mound of earth with pits as per instructions for a 1/4 Sec. Cor.
79.75	Intersect 4th Standard Parallel North at 14.10 chs West of the cor. to Secs. 31 and 36 T. 17 N. Ranges 26 and 27 W. where Set post deposit charred stake raised mound of earth with pits as per instructions for a closing corner to Secs. 1 and 2 T. 16 N. R. 27 W.
	Land rolling.
	Soil 2nd rate

Township 16 North Range 27 W. 6th P. M.

Chains	North between Secs. 34 and 35 Va. 13° 20' E.
40.00	Set post deposit charred stake raised mound of earth with pits as per instructions for a 1/4 Sec. Cor.
80.00	Set post deposit charred stake raised mound of earth with pits as per instructions for a corner to Secs. 26, 27, 34, 35.
	Land Sand hills.
	Soil 3rd rate

Township 16 N. Range 27 W. 6th P.M.

Chains	East on random line between Secs. 26 and 35 Dec. 13° 20' E.
40.00	Set temporary 1/4 Sec. Cor.
80.10	Intersect W. and S. line 12 links North of the corner to Secs. 25, 26, 35, 36, from which corner I run N. 89° 55' W. on true line between Secs. 26, and 35 Dec. 13° 20' E.
40.05	Set post deposit charred stake raised mound of earth with pits as per instructions for a 1/4 Sec. Cor.
80.10	The corner to Secs. 26 27, 34, 35, Land Sand hills Soil Bad rate

Township 16 N. Range 27 W. 6th P.M.

Chains	North between Secs. 26 and 27 Dec. 13° 20' E.
40.00	Set post deposit charred stake raised mound of earth with pits as per instructions for a 1/4 Sec. Cor.
80.00	Set post deposit charred stake raised mound of earth with pits as per instructions for a corner to Secs. 22, 23, 26, 27 Land Sand hills Soil Bad rate

Township 16 N. Range 27 W. 6th P. M.

Chains	
	East on random line between Secs. 23 and 26 Va. 13° 20' E.
40,00	Set temporary 1/4 Sec. Cor.
80,08	Intersect N. and S. line 10 links North of the corner to Secs. 23, 24 25, 26 from which corner I run N. 89° 56' W. on true line between Secs. 23 and 26 Va. 13° 20' E.
40,04	Set post deposit charred stake raised mound of earth with pits as per instructions for a 1/4 Sec. Cor.
80,08	The corner to Secs. 22, 23, 26, 27 Land Sand hills Soil S. ex rate

Township 16 N. Range 27 W. 6th P. M.

Chains	
	North between Secs. 22 and 23 Va. 13° 20' E.
40,00	Set post deposit charred stake raised mound of earth with pits as per instructions for a 1/4 Sec. Cor.
80,00	Set post deposit charred stake raised mound of earth with pits as per instructions for a corner to Secs. 14, 15, 22, 23 Land Sand hills Soil S. ex rate.

Township 16 N. Range 27 W. 6th P.M.

Chains	
	East on random line between Secs. 14 and 23 Va. 13° 20' E.
40.00	Set temporary 1/4 Sec. Cor
79.96	The corner to Secs. 13, 14 23, 24 from which corner I run West on true line between Secs. 14 and 23 Va. 13° 20' E.
39.98	Set post deposit charred Stake raised mound of earth with pits as per instructions for a 1/4 Sec Cor
79.96	The corner to Secs. 14 15, 22, 23 Land Sand hills Soil 3 m rate.

Township 16 N. Range 27 W. 6th P.M.

Chains	
	North between Secs. 14 and 15 Va. 13° 20' E.
40.00	Set post deposit charred Stake raised mound of earth with pits as per instructions for a 1/4 Sec Cor.
80.00	Set post deposit charred Stake raised mound of earth with pits as per instructions for a corner to Secs. 10, 11, 14, 15 Land Sand hills Soil 3 m rate.

Aug 25th 1871

Township 16 N. Range 27 W. 6th P. M.

Chains	
	East on random line between Secs. 11 and 14 Va. 13° 20' E.
40.00	Set temporary 1/4 Sec. Cor.
79.88	Intersect N. and S. line 18 links North of the corner to Secs. 11, 12, 13, 14, from which corner I run S 89° 52' W. on true line between Secs. 11 and 14 Va. 13° 20' E.
39.94	Set post deposit charred Stake raised mound of earth with pits as per instructions
79.88	The corner to Secs. 10, 11 14, 15
	Land Sand hills Soil 3 m rate

Township 16 N. Range 27 W. 6th P. M.

Chains	
	North between Secs. 10 and 11 Va. 13° 20' E.
40.00	Set post deposit charred Stake raised mound of earth with pits as per instructions for a 1/4 Sec. Cor.
80.00	Set post deposit charred Stake raised mound of earth with pits as per instructions for a corner to Secs. 2, 3, 10, 11
	Land Sand hills Soil 3 m rate

Township 16 N. Range 27 W. 6th P. M.

Chains	
	East on random line between Secs. 2 and 11 Var. 13° 30' E.
40,00	Set temporary 1/4 Sec. Cor.
80,06	Intersect E. and S. line 16 lks South of the Corner to Secs. 1, 2, 11, 12 from which corner I run S. 89° 53' W. on true line between Secs. 2 and 11 Var. 13° 30' E
40,03	Set post deposit charred Stake raised mound of earth with pits as per instructions for a 1/4 Sec. Cor.
80,06	The corner to Secs. 2, 3, 10, 11
	Land rolling Soil 2nd rate.

Township 16 N. Range 27 W. 6th P. M.

Chains	
	North between Secs. 2 and 3 Var. 13° 30' E.
40,00	Set post deposit charred Stake raised mound of earth with pits as per instructions for a 1/4 Sec. Cor.
79,80	Intersect 4th Standard Parallel North at 13,85 chs. west of the Corner to Secs. 35 and 36 T. 17 N. R. 27 W. where
	Set post deposit, charred Stake raised mound of earth with pits as per instructions for a closing corner to Secs. 2 and 3, T. 16 N. R. 27 W.
	Land rolling Soil 2nd rate

Township 16 N. Range 27 W. 6th P. M.

Chains	
	North between Secs. 33 and 34. Va. 13° 20' E.
40,00	Set post deposit charred Stake raised mound of earth with pits as per instructions for a 1/4 Sec. Cor.
80,00	Set post deposit charred Stake raised Mound of earth with pits as per instructions for a Corner to Secs. 27 28, 33, 34 Land Sand hills, Soil Good rate.

Township 16 N. Range 27 W. 6th P. M.

Chains	
	East on random line between Secs. 27 and 34 Va. 13° 20' E.
40,00	Set temporary 1/4 Sec. Cor.
84,00	Intersect N. and S. line 20 links South of the Corner to Secs. 26, 27, 34, 35 from which corner I run S. 89° 51' W. on true line between Secs. 27 and 34 Va. 13° 20' E.
40,03	Set post deposit charred Stake raised mound of earth with pits as per instructions for a 1/4 Sec. Cor.
80,06	The corner to Secs. 27, 28, 33, 34 Land Sand hills Soil Good rate

Township 16 N. Range 27 W. 6th P. M.

Chains	
	North between Secs. 27 and 28 Va. 13° 20' E.
40.00	Set post deposit charred stake raised mound of earth with pits as per instructions for a 1/4 Sec. Cor.
80.00	Set post deposit charred stake raised mound of earth with pits as per instructions for a corner to Secs. 21, 22, 27, 28 Land Sand hills Soil Good rate.

Township 16 N. Range 27 W. 6th P. M.

Chains	
	East on random line between Secs. 22 and 27 Va. 13° 20' E.
40.00	Set temporary 1/4 Sec. Cor.
79.92	Intersect N. and S. line 10 links North of the corner to Secs. 22, 23, 26 27. from which corner I run N. 89° 55' W. on true line between Secs. 22 and 27 Va. 13° 20' E.
39.96	Set post deposit charred stake raised mound of earth with pits as per instructions for a 1/4 Sec. Cor.
79.92	The corner to Secs. 21, 22, 27, 28 Land Sand hills Soil Good rate.

Township 16 N. Range 27 W. 6th P. M.

Chains	
	North between Secs. 21 and 22. Va. 13° 20' E.
40,00	Set post deposit charred Stake raised mound of earth with pits as per instructions for a 1/4 Sec. Cor.
80,00	Set post deposit charred Stake raised mound of earth with pits as per instructions for a Corner to Secs. 15, 16, 21, 22
	Land low Sand hills Soil 3rd rate.

Township 16 N. Range 27 W. 6th P. M.

Chains	
	East on random line between between Secs. 15 and 22 Va. 13° 20' E.
40,00	Set temporary 1/4 Sec. Cor.
80,07	Intersect N. and S. line 12 links South of the corner to Secs. 14, 15, 22 23 from which corner I run S. 89° 55' W. on true line between Secs. 15 and 22 Va. 13° 20' E.
40,03½	Set post deposit charred Stake raised mound of earth with pits as per instructions for a 1/4 Sec. Cor.
80,07	The corner to Secs. 15, 16, 21, 22
	Land Sand hills - low Soil 3rd rate.

Township 16 N. Range 27 W. 6th P.M.

Chains	
	North between Secs. 15 and 16 Va. 13° 20' E.
40.00	Set post deposit charred Stake raised mound of earth with pits as per instructions for a 1/4 Sec. Cor.
80.00	Set post deposit charred Stake raised mound of earth with pits as per instructions for a corner to Secs. 9, 10, 15, 16 Land low Sand hills Soil 3d rate.

Township 15 N. Range 27 W. 6th P.M.

Chains	
	East on random line between Secs. 10 and 15 Va. 13° 20' E.
40.00	Set temporary 1/4 Sec. Cor.
79.95	I intersect N. and S. line 14 links North of the corner to Secs. 10, 11, 14, 15 from which corner bears N. 89° 53' W. on true line between Secs. 10 and 15 Va. 18° 20' E.
39.97½	Set post deposit charred Stake raised mound of earth with pits as per instructions for a 1/4 Sec. Cor.
79.95	The corner to Secs. 9, 10 15, 16 Land Sand hills - low Soil 3d rate

Township 16 N. Range 27 W. 6th P.M.

Chains	
	North between Secs. 9 and 10 Var. 13° 20' E.
40,00	Set post deposit charred stake raised mound of earth with pits as per instructions for a 1/4 Sec. Cor.
80,00	Set post deposit charred stake raised mound of earth with pits as per instructions for a corner to Secs. 3, 4, 9, 10 Land low Sand hills Soil 3rd rate

Township 16 N. Range 27 W. 6th P.M.

Chains	
	East on random line between Sec. 3 and 10 Var. 13° 30' E.
40,00	Set temporary 1/4 Sec. Cor.
78,80	Intersect N. and S. line 18 links South of the corner to Secs. 2, 3, 10, 11 from which corner I run S. 89° 52' W on true line between Secs. 3 and 10 Var. 13° 30' E.
39,90	Set post deposit charred stake raised mound of earth with pits for a 1/4 Sec. Cor.
79,80	The cor. to Secs. 3, 4, 9, 10 Land very rolling Soil 3rd rate.

August 26th 1871

Township 16 N. Range 27 W. 6th P. M.

chains North between Secs. 3 and 4
Va. 13° 30' E.

40,00 Set post deposit charred stake raised mound of earth with pits as per instructions for a 1/4 Sector,

79,82 Intersect 4th Stand and Parallel North at 13.90 chs West of the corner to Secs. 34 and 35 T. 17. N. R 27 West where Set post deposit charred stake raised mound of earth with pits as per instructions for a closing cor to Secs. 3, and 4 T. 16 N. R 27 W.
Land very rolling
Soil 2nd rate.

Township 16 N. Range 27 W. 6th P. M.

chains North between Secs. 32 and 33
Va. 13° 30' E.

40,00 Set post deposit charred stake raised mound of earth with pits as per instructions for a 1/4 Sector,

80,00 Set post deposit, charred stake raised mound of earth with pits as per instructions for a corner to Secs. 28, 29, 32, 33
Land Sand hills
Soil 3rd rate.

Township 16 North Range 27 W. 6th P.M.

chains	
	East on random line between Secs. 28 and 33 Var. 13° 30' E.
40,00	Set temporary 1/4 Sec Cor
80,10	Intersect N. and S. line 18 links South of the corner to Secs. 27, 28, 33. 34 from which corner I run S. 89° 52' W. on true line between Secs. 28 and 33 Var. 13° 30' E.
40,05	Set post deposit charred Stake raised mound of earth with pits as per instructions for a 1/4 Sec Cor.
80,10	The corner to Secs. 28. 29. 32 and 33 Land Land hills Soil 3rd rate.

Township 16 N. Range 27 W. 6th P. M.

chains	
	North between Secs. 28 and 29 Var. 13° 30' E.
40,00	Set post deposit charred Stake raised mound of earth with pits as per instructions for a 1/4 Sec Cor.
80,00	Set post deposit charred Stake raised mound of earth with pits as per instructions for a corner to Secs. 20, 21, 28, 29 Land Sand hills Soil 3rd rate.

Township 16 N. Range 27 W. 6th P.M.

Chains	
	East on random line between Secs. 21 and 28 Ba. 13° 30' E.
4,00	Set temporary 1/4 Sec Cor
79,90	Intersect N. and S. line 10 links South of the corner to Secs. 21, 22, 27 28, from which corner I run S. 89° 56' W. on true line between Secs. 21 and 28 Ba. 13° 30' E.
39,95	Set post deposit charred stake mound of earth with pits as per instructions for a 1/4 Sec Cor.
79,90	The corner to Secs 20 21, 28, 29 Land Sand hills Soil Good rate.

Township 16 N. Range 27 W. 6th P.M.

Chains	
	North between Secs. 20 and 21 Ba. 13° 30' E.
4,00	Set post deposit charred stake mound of earth with pits as per instructions for a 1/4 Sec Cor.
80,00	Set post deposit charred stake mound of earth with pits as per instructions for a corner to Secs. 16, 17, 20, 21 Land Sand hills Soil Good rate

Township 16 N. Range 27 W. 6th P. M.

Chains	
	East on random line between Secs. 16 and 21 Var. 13° 30' E.
40,00	Set temporary 1/4 Sec. Cor.
80,08	Intersect N. and S. line 12 links North of the corner to Secs. 15, 16, 21, 22 from which corner I run N. 89° 55' W. on true line between Secs. 16 and 21 Var. 13° 30' E.
~~40,08~~ 40.04	Set post deposit charred stake raised mound of earth with pits as per instructions for a 1/4 Sec. Cor.
80,08	The corner to Secs. 16, 17, 20, 21 Land Land hills Soil Good rate

Township 16 N. Range 27 W. 6th P. M.

Chains	
	North between Secs. 16 and 17 Var. 13° 30' E.
40,00	Set post deposit charred stake raised mound of earth with pits as per instructions for a 1/4 Sec. Cor.
80,00	Set post deposit, charred stake raised mound of earth with pits as per instructions for a Corner to 8, 9, 16, 17. Land Land hills Soil Good rate.

Township 16 N. Range 27 W. 6th P.M.

chains	East on random line between Secs. 9 and 16 Va. 13° 30' E.
40,00	Set post for temporary ¼ Sec. Cor.
80,06	Intersect W. and S. line 16 links North of the corner to Secs. 9, 10, 15, 16 from which corner Sun N. 89° 53' W. on true line between Secs. 9 and 16 Va. 13° 30' E.
40,03	Set post deposit charred stake raised mound of earth with pits as per instructions for a ¼ Sec. Cor.
80,06	The corner to Secs. 8, 9 16, 17 Land Sand hills Soil Bad rate.

Township 16 N. Range 27 W. 6th P.M.

chains	North between Secs. 8 and 9 Va. 13° 30' E.
40,00	Set ~~post deposit~~ charred stake raised mound of earth with pits as per instructions for a ¼ Sec. Cor.
80,00	Set post deposit charred stake raised mound of earth with pits as per instructions for a corner to Secs. 4, 5, 8, 9 Land Sand hills Soil Bad rate.

Township 16 N. Range 27 W. 6th P. M.

Chains	East on random line between Secs 4 and 9 Va. 18° 30' E.
40.00	Set temporary 1/4 Sec. Cor.
79.80	Intersect N. and S. line 20 lks. South of the corner to Secs. 3, 4 9, 10 from which corner I run S. 89° 51' W. on true line between Secs. 4 and 9 Va. 18° 30' E.
39.90	Set post deposit charred stake raised mound of earth with pits as per instructions for a 1/4 Sec. Cor.
79.80	The corner to Secs. 4, 5, 8, 9
	Land hilly
	Soil Sandy - 2nd rate

Township 16 N. Range 27 W. 6th P. M.

Chains	North between Secs. 4 and 5 Va. 13° 30' E.
40.00	Set post deposit charred stake raised mound of earth with pits as per instructions for a 1/4 Sec. Cor.
79.70	Intersect 4th Standard Parallel North at 13.65 chs West of the corner to Secs. 33 and 34 T. 17 N. R. 27 W. where Set post deposit charred stake raised mound of earth with pits as per instructions for a closing corner to Secs. 4 and 5 T. 16 N. R. 27 W.
	Land hilly
	Soil 2nd rate

Township 16 N. Range 27 W. 6th P. M.

chains North between Secs. 31 and 32
Var. 13° 30' E.

40,00 Set post deposit charred stake raised mound of earth with pits as per instructions for a 1/4 Sec. Cor.

80,00 Set post deposit charred stake raised mound of earth with pits as per instructions for a corner to Secs. 29, 30, 31, 32
Land Sand hills
Soil Bad rate.

Township 16 N. Range 27 W. 6th P. M.

chains East on random line between Secs. 29 and 32
Var. 13° 30' E.

40,00 Set post for temporary 1/4 Sec. Cor.

80,10 Intersect W and S. line 18 links North of the corner to Secs. 28, 29, 32, 33, from which cor. I run
N. 89° 52' W. on true line between Secs. 29 and 32
Var. 13° 30' E.

40,05 Set post deposit, charred stake raised mound of earth with pits as per instructions for a 1/4 Sec. Cor.

80,10 The corner to Secs. 29, 30, 31, 32
Land Sand hills
Soil Bad rate.
August, 27th 1871

Township 16 N. Range 27 W. 6th P. M.

Chains	
	West between Secs 30 and 31 on random line Var. 13° 30' E.
40,00	Set temporary 1/4 Sector,
78.87	Intersect West Boundary of Township 16 links North of the Corner to Secs. 30, 31 25, 36, from which corner I run N. 89° 53' E. on true line between Secs. 30 and 31 Var. 13° 30' E.
38,87	Set post deposit charred stake raised mound of earth with pits as per instructions for a 1/4 Sector,
78,87	The corner to Secs. 29, 30, 31, 32 Land Sand hills Soil Sandy.

Township 16 N. Range 27 W. 6th P. M.

Chains	
	North between Secs. 29 and 30 Var. 13° 30' E.
40,00	Set post deposit charred stake raised mound of earth with pits as per instructions for a 1/4 Sector,
80,00	Set post deposit charred stake raised mound of earth with pits as per instructions for a corner to Secs. 19, 20, 29, 30, Land Sand hills Soil Sandy

Township 16 N. Range 27 W. 6th P.M.

Chains	
	East on random line between Secs. 20 and 29 Va. 13° 30' E.
40.00	Set post for temporary 1/4 Sec. Cor.
79.92	Intersect N. and S. line 12 links South of the corner to Secs. 20, 21, 28 29, from which corner I run S. 89° 55' W. on true line between Secs. 20 and 29 Va. 13° 30' E.
39.96	Set post deposit charred stake raised mound of earth with pits as per instructions for a 1/4 Sec. Cor.
79.92	The corner to Secs. 19, 20, 29, 30. Land Sand hills Soil 3rd rate.

Township 16 N. Range 27 W. 6th P.M.

Chains	
	West on random line between Secs 19 and 30 Va. 13° 30' E.
40.00	Set post for temporary 1/4 Sec. Cor.
79.43	Intersect West Boundary of Township 20 links South of the Cor. to Secs. 19, 30, ~~24, 25~~ from which corner I run S. 89° 51' E. on true line between Secs. 19 and 30 Va. 13° 30' E.
39.43	Set post deposit charred stake raised mound of earth with pits, as per instructions for a 1/4 Sec. Cor.
79.43	The corner to Secs. 19, 20, 29, 30 Land Sand hills Soil 3rd rate.

Township 16 N. Range 27 W. 6th P. M.

Chains	North between Secs. 19 and 20
	Va. 13° 30 E.
40,00	Set post deposit charred Stake raised mound of earth with pits as per instructions for a 1/4 Sec. Cor.
80,00	Set post deposit charred Stake raised mound of earth with pits as per instructions for a Corner to Secs. ~~19 20, 29, 30,~~ 17. 18. 19. 20
	Land Land hills
	Soil 3rd rate.

Township 16 N. Range 27 W. 6th P. M.

Chains	East on random line between 17 and 20
	Va. 13° 30' E.
40,00	Set temporary 1/4 Sec. Cor.
80,16	Intersect N. and S. line 12 links North of the corner to Secs. 16, 17, 20, 21 from which corner I run N. 89° 55' W. on true line between Secs. 17 and 20
	Va. 13° 30' E.
40,08	Set post deposit charred Stake raised mound of earth with pits as per instructions for a 1/4 Sec. Cor.
80,16	The corner to Secs. 17, 18, 19 20
	Land Land hills.
	Soil 3rd rate.

Township 16 N. Range 27 W. 6th P. M.

Chains	
	West, on Random line between Secs. 18 and 19 ~~on random line~~
	Va. 13° 30' E.
40,00	Set temporary 1/4 Sec. Cor.
79,08	Intersect West Boundary of Township 18 links South of the corner to Secs. 18 19, ~~13, 24~~ from which corner I run S. 89° 52' E. on the line between Secs. 18 and 19
	Va. 13° 30' E.
39,08	Set post deposit charred stake raised mound of earth with pits as per instructions for a 1/4 Sec. Cor.
79,08	The corner to Secs. 17, 18, 19, 20
	Land Sand hills
	Soil 3rd rate.

Township 16 N. Range 27 W. 6th P. M.

Chains	
	North between Secs. 17 and 18
	Va. 13° 30' E.
40,00	Set post deposit charred stake raised mound of earth with pits as per instructions for a 1/4 Sec. Cor.
80,00	Set post deposit charred stake raised mound of earth with pits as per instructions for a corner to Sec. 7, 8, 17, 18
	Land Sand hills
	Soil 3rd rate.

Township 16 N, Range 27 W, 6th P. M.

chains	East on random line between Secs 8 and 17 Va. 13° 30' E.
40,00	Set temporary 1/4 Sec. Cor.
79,96	Intersect N. and S. line 10 links South of the corner to Secs. 8, 9, 16, 17 from which corner I run S. 89° 56' W. on true line between Secs. 8 and 17 Va. 13° 30' E.
39,98	Set post deposit charred Stake raised mound of earth with pits as per instructions for 1/4 Sec. Cor.
79,96	The corner to Secs. 7, 8, 17, 18 ~~Land~~ hills - ~~Soil 3rd rate~~ Soil 3rd rate.

Township 16 N, Range 27 W, 6th P. M.

chains	West on random line between Secs. 7 and 18 Va. 13° 30' E.
40,00	Set temporary 1/4 Sec. Cor.
78,56	Intersect West Boundary of Township 22 links North of the corner to Secs. 7, ~~8, 17~~ and 18 from which corner I run N. 89° 51' E on true line between Secs. 7 and 18 Va. 13° 30' E.
38,56	The post deposit charred Stake raised mound of earth with pits as per instructions for a 1/4 Sec. Cor.
78,56	The corner to Secs. 7, 8, 17, 18 Land Sand hills. Soil 3rd rate.

Township 16 N. Range 27 W. 6th P. M.

chains North between Secs. 7 and 8

Var. 13° 30' E.

40.00 Set post deposit charred Stake raised mound of earth with pits as per instructions for a 1/4 Sec. Cor.

80.00 Set post deposit, charred stake raised mound of earth with pits as per instructions for a corner to Secs. 5, 6, 7, 8

Land Sand hills

Soil 3rd rate.

Township 16 N. Range 27 W. 6th P. M.

chains East on random line between Secs. 5 and 6

Var. 13° 30' E.

40.00 Set temporary 1/4 Sec. Cor.

80.14 Intersect N. and S. line 16 links North of the corner to Secs. 4, 5, 8, 9 from which corner I run N. 89° 53' W. on true line between Secs. 5 and 8

Var. 13° 30' E.

40.07 Set post deposit charred Stake raised mound of earth with pits as per instructions for a 1/4 Sec. Cor.

80.14 The corner to Secs. 5, 6, 7, 8

Land very rolling

Soil 2nd rate.

Township 16 N. Range 27 W. 6th P. M.,

Chains	West on random line between Secs. 6 and 7 Va. 13° 30' E.
40.00	Set temporary ¼ Sec. Cor.
78.65	Intersect West Boundary of Township 12 links South of the corner to Secs. 6, 7, 1, ~~12~~ from which corner I run S. 89° 55' E. on true line between Secs. 6 and 7 Va. 13° 30' E.
38.65	Set post deposit charred Stake raised mound of earth with pits as per instruction for a ¼ Sec. Cor.
78.65	The corner to Secs. 5, 6, 7, 8

Land rolling
Soil 2nd rate

Township 16 N. Range 27 W. 6th P. M.,

Chains	North between Secs. 5 and 6. Va. 13° 30' E
40.00	Set post deposit charred Stake raised mound of earth with pits as per instructions for a ¼ Sec. Cor.
79.75	Intersect 4th Standard Parallel North at 12.80 chs West of the corner to Secs. 32 and 33 T. 17 N. R. 27 W. where Set post deposit charred Stake raised mound of earth with pits as per instructions for a closing corner to Secs. 5 and 6. T. 16 N. R. 27 W.

Land very rolling
Soil 2nd rate.

Aug 28th 1871

General Description

This Township is all low Sand hills - Soil 3rd rate - there's no water and no timber in the township, It is not fit for Settlement and Cultivation

List of Names

A list of the names of the individuals employed to assist in measuring running or marking the lines or corners described in the foregoing field notes of Township 16 North of the base line of Range 27 West of the 6th Prin. Mer, Showing the respective capacities in which they acted.

Charles T. Billopp } Chainmen
C Harris }
R. B. Keyes } Mundurer and
H McBroom } Axmen

We hereby certify that we assisted J. B. Park deputy Surveyor in Surveying and Subdividing Township 16 North of the base line of Range number 27 W. 6th P. M., and that said Township has been to the best of our knowledge and belief in all respects well and faithfully Surveyed and the boundary monuments planted according to instructions furnished by the Surveyor General

Chas. F. Billyp Chainman
C. Harris. Chainman
R. B. Keyes. Axemen
H. M. Broom Mound m

State of Nebraska }
Lincoln County } Subscribed and Sworn to by the above named persons before me a Justice of the Peace for Land County this 21st day of Sept, A D 1871

Wm I Patterson J. P.

I, J. B. Park deputy Surveyor do Solemnly Swear that In pursuance of a joint contract wherein J. B. Park and H. L. Campbell are joint contractors with E. E. Cunningham Surveyor General for the District of Nebraska and Iowa, bearing date June 16th 1871 I have well faithfully and truly in my own proper person, and in strict conformity with the instructions furnished by the Surveyor General, the Surveying manual and the laws of the United States, Surveyed all those parts or portions of Township 16 N. of the base line of Range 27 W. of the 6th Prin. Mer. as are represented in the foregoing field-notes as having been Surveyed under my direction; and I do further Solemnly Swear that all the corners of such

Surveys have been established and perpetuated in strict accordance with the Surveying Manual, and printed instructions and that the foregoing are the true and original field-notes of such Survey.

J. B. Park
Deputy Surveyor

State of Nebraska }
Lincoln County } ss.

Subscribed to in my presence and sworn to before me this 21 day of 21st 1871 Sept,

Wm. J. Patterson N.P.

Surveyor Generals Office
Plattsmouth. Dec. 8th 1871

The foregoing field Notes of the Survey and Subdivision of Township No 16 North Base line Range 27 West 6th P.M. Executed by J. B. Park under Joint contract 47. Dated June 26th 1871. wherein J. B. Park and H. C. Campbell are Joint contractors. in the month of August 1871. having been critically Examined the necessary corrections and Explanations made the said field Notes and Surveys they describe are hereby approved

E. E. Cunningham
Surveyor General

General Land Office • Original Field Notes

Book Number

506

The images in this file are photographs of the notes of the original surveys of the State of Nebraska on file in the Office of the Nebraska State Surveyor located in Lincoln, Nebraska.

The original surveys in Nebraska began in the mid 1850's and were completed in the mid 1880's. The Nebraska office of the Surveyor General was closed June 30, 1886.