General Land Office • Original Field Notes

Book Number

508

The images in this file are photographs of the notes of the original surveys of the State of Nebraska on file in the Office of the Nebraska State Surveyor located in Lincoln, Nebraska.

The original surveys in Nebraska began in the mid 1850's and were completed in the mid 1880's. The Nebraska office of the Surveyor General was closed June 30, 1886.

80.

Field Notes
of
The Survey and Subdivision
of
Township 24 North
in
Range 27 West
in
Nebraska

Executed
by Fred M. Dorrington
deputy Surveyor under
Joint Contract No. 80
dated July 2d 1874

Survey
Commenced Aug 8th 1874
Completed Aug 13th 1874

List of Names
A List of the Names of the
individuals employed to
assist in Surveying &
Subdividing Township

No 21. North Range 27 West
and showing the respective capacities
in which they acted

John Gingery	Chainman
Wm Smyock	"
Jacob Totten	Flagman
Milton Totten	Monumentman

Town 21 Range 27 W

6	60	5	44	4	33	3	22	2	11	1
59		58		43		32		21		10
7	57	8	42	9	31	10	20	11	9	12
56		55		41		30		19		8
18	54	17	40	16	29	15	18	14	7	13
53		52		39		28		17		6
19	51	20	38	21	27	22	16	23	5	24
50		49		37		26		15		4
30	48	29	36	28	25	27	14	26	13	25
47		46		35		24		13		2
31	45	32	34	33	23	34	12	35	1	36

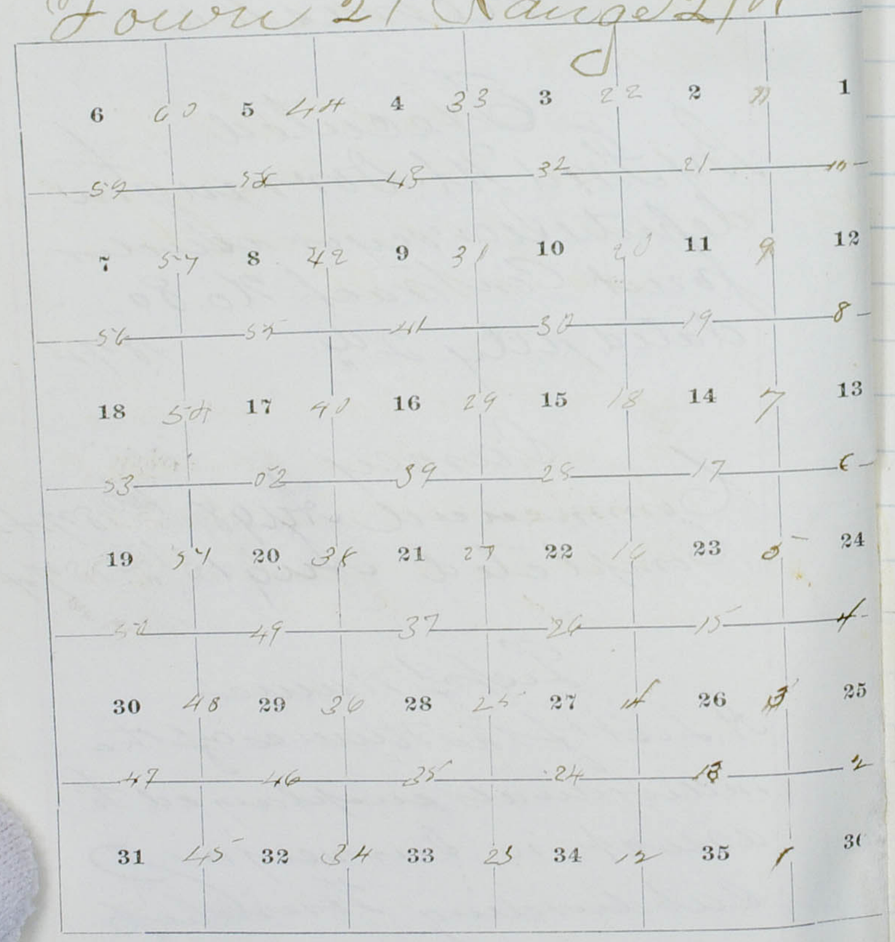

To determine the proper adjustment of my compass for subdividing Township No 21 North. Range 27 West I begin at the corner to Township 21. North Ranges 26 & 27 West on 5th Standard Ill N. and run North on a blank line along East boundary of sec 36.

Vol 3d 35' E

4a. To point 9 chs West of Gr cor
8a To point 13 chs West of cor to Secs 25 & 36.

Therefore to retrace this line or run a line parallel thereto my compass must be adjusted to a Variation 13d 29' East

Township No 21 North

North bet Secs 35 & 36
Va 13° 29' E

40.00 Set post 2 × 3 in × 4 ft. 1 ft in ground deposit charred Stake raised Mound of earth 3 ft high pour pits 12 × 24 × 12 in for gr sec cor

80.00 Set post 3 × 3 in × 4 ft. 1 ft in ground deposit charred Stake raised Mound of earth 3 ft high pour pits 12 × 24 × 12 for cor to sec 25-26 35 & 36.

Sand hills 3 rate

Range 27 West

East on random line bet Secs 25 & 36
Va 13° 29' E

40.00 Set post for temporary gr cor

79.90 Inter sect East boundary 16 lks South of cor to sec 25 & 36 pour which cor I run S 89° 53' West on true line bet sec 25 & 36.
Va 13° 29' E

39.95 Set post 2 × 3 in × 4 ft. 1 ft in ground deposit charred Stake raised Mound of earth 3 ft high pour pits 12 × 24 × 12. for gr sec cor

79.90 Cor to sec 25. 26. 35 & 36
Sand hills 3 rate

Township 21 North

North bet Secs. 25 & 26
Val 3° 29' E

40.00 Set post 2 x 3 in x 4 ft. 1 ft in ground deposit charred stake raised Mound of earth 3 ft high pom pits 12 x 24 x 12 in for gr Cor

80.00 Set post 3 x 3 in x 4 ft. 1 ft in ground raised Mound of earth 3 ft high pom pits 12 x 24 x 12 in for Cor to Secs. 23. 24. 25 & 26

Sand hills Zorate

Range 27 West

East on random line bet Secs. 24 & 25
Val 3° 29' E

40.00 Temporary gr Sec Cor

80.02 Intersect East boundary 18 lks South of Cor to Secs. 24 & 25 pom which Cor I run

S 89° 52' West on true line bet Secs. 24 & 25
Val 3° 29' E

40.01 Set post 2 x 3 in x 4 ft. 1 ft in ground deposit charred stake raised Mound of earth 3 ft high pom pits 12 x 24 x 12 in for gr Sec Cor

80.02 Cor to Secs. 23. 24. 25 & 26

Sand hills Zorate

Township 21 North

	North bet. Secs 23 & 24
	Va 13° 29' E.
40.00	Set post 2 × 3 in × 4 ft. 1 ft in ground deposit charred stake raised Mound of earth 3 ft high pom pits 12 × 24 × 12 in for gr sec cor
43.00	Right bank of Dismal River flows East about 3 ft deep
44.50	Left bank of same
80.00	Set post 3 × 3 in × 4 ft. 1 ft in ground deposit charred stake raised Mound of earth 3 ft high pom pits 12 × 24 × 12 in for cor to Secs 13. 14. 23 & 24
	Land Sandy 3 Gate.

Range 27 West

	East on random line bet Secs 13 & 24
	Va 13° 29' E
40.00	Post for temporary gr cor
80.13	Intersect East boundary 8 lks South of Cor to Secs 13 & 24 pom which I run
	S 89° 57' West on true line bet Secs 13 & 24
	Va 13° 29' E
40.06	Set post 2 × 3 in × 4 ft. 1 ft deep deposit charred stake raised Mound of earth 3 ft high pom pits 12 × 24 × 12 in for gr Cor
80.13	Cor to Secs 13. 14. 23 & 24
	Land hills 3 Gate

Township 21 North

North bet Secs 13 & 14
Val 3° 29' E

40.00 Set post 2 x 3 in x 4 ft. 1 ft in ground deposit charred stake raised Mound of earth 3 ft high pour pits 12 x 24 x 12 in for gr sec cor

80.00 Set post 3 x 3 in x 4 ft. 1 ft in ground deposit charred stake raised Mound of earth 3 ft high pour pits 12 x 24 x 12 in for Cor to Secs 11. 12 & 13 & 14

Land Sand hills 3 rate

Range 27 West.

East on random line bet Secs 12 & 13
Val 3° 29' E

40.00 Set post for temporary gr cor

80.06 Intersect East Boundary 26 lks North of Cor to Secs 12 & 13 from which I run N 89° 49' West on true line bet Secs 12 & 13
Val 3° 29' E.

40.03 Set post 2 x 3 in x 4 ft. 1 ft deep deposit charred stake raised Mound of earth 3 ft high pour pits 12 x 24 x 12 in for gr sec cor

80.06 Cor to Secs 11. 12. 13 & 14
Sand hills 3 rate

Township 21 North

North bet Secs 11. & 12
Val 3° 29' E

40.00 Set post 2 x 3 x 4 ft. 1 ft in ground deposit charred stake raised Mound of earth 3 ft high from hits 12 x 24 x 12 in for Qr Sec Cor

80.00 Set post 3 x 3 in x 4 ft. 1 ft in ground deposit charred stake raised Mound of earth 3 ft high from hits 12 x 24 x 12 in for Cor to Secs 1. 2. 11 & 12

Land Sand hills Zone

Range 27 West

East on random line bet Secs 1 & 12
Val 3° 29' E

40.00 Post for temporary Qr Cor

~~80.16~~ 80.16 Intersect East boundary 4 lks N of Cor to Secs 1 & 12 from which Cor I run

N 89° 58' West on true line bet Secs 1 & 12
Val 3° 29' E

~~40.03~~ 40.08 Set post 2 x 3 in x 4 ft. 1 ft in ground deposit charred stake raised Mound of earth 3 ft high from hits 12 x 24 x 12 in for Qr Sec Cor

~~80.16~~ 80.16 Cor to Secs 1. 2. 11 & 12
Sand hills Zone

Township 21 North

North on random line
bet Secs 1 & 2
Val 3° 29' E.

40.00 Set post for temporary gr cor
80.81 Intersect North boundary
of township 87 lks
West of Cor to Secs 1 & 2
from which Cor true
S ~~36~~ 37' West on true line bet
Secs 1 & 2
Val 3° 29' E

40.81 Set post 2 x 3 in x 4 ft. 1 ft in
ground deposit charred
Stake raised Mound
of earth from pits 12 x
24 x 12 in for gr sec cor
80.81 Cor to Secs 1. 2. 11 & 12
Land very broken Land hills
Zorate
Aug 8th 1894

Range 27 West

North bet Secs 34 & 35
Val 3° 29' E

40.00 Set post 2 x 3 in x 4 ft. 1 ft in
ground deposit charred
Stake raised Mound of
earth 3 ft high from
pits 12 x 24 x 12 for gr cor
80.00 Set post 3 x 3 in x 4 ft. 1 ft in
ground deposit charred
Stake raised Mound of
earth 3 ft high from pits
12 x 24 x 12 for cor to Secs
26. 27. 34 & 35
Land hills Zorate

Township 21 North

	East on random line bet Secs 26 & 35 Val 3° 29' E.
40.00	Set post for temporary gr cor
80.04	Intersect N & S line 4 lks North of cor to Secs 25.26 35 & 36. from which I run N 89° 42' West on true line bet Secs 26 & 35 Val 3° 29' E
40.02	Set post 2 x 3 in x 4 ft. 1 ft in ground raised Mound of Earth from pits 12 x 24 x 12 in for gr sec cor
80.04	Cor to Secs 26. 27. 34. & 35 Sand hills 3 rate

Range 27 West

	North between Secs 26 & 27 Val 3° 29' E
40.00	Set post 2 x 3 in x 4 ft. 1 ft in ground deposit charred stake raised Mound of earth 3 ft high from pits 12 x 24 x 12 for gr sec cor
80.00	Set post 3 x 3 in x 4 ft. 1 ft in ground deposit charred stake raised Mound of Earth 3 ft high from pits 12 x 24 x 12 in for cor to Secs 22. 23. 26. & 27 Sand hills 3 rate

Township 21 North

East on random line Cot
Secs. 23 & 26
Val 3° 29' E
40.00 Set post for temporary gr Cor
80.08 Intersect N & S line 32 chs
N of Cor to Secs. 23.24
25 & 26. from which Cor
Drum
N 89° 46' West on true line
Cot Secs. 23 & 26.
Val 3° 29' E
40.04 Set post 2 x 3 in x 4 ft. 1 ft in
ground deposit charred
Stake raised Mound
of earth 3 ft high from
pits 12 x 24 x 12 in for
gr cor
80.08 Cor to Secs. 22.23.26 & 27
Land Sand hills 3 rate

Range 27 West

North Cot Secs. 22 & 23
Val 3° 29' E.
40.00 Set post 2 x 3 in x 4 ft. 1 ft deep
deposit charred Stake
raised Mound of Earth 3
ft high from pits 12 x 24 x
12 in for gr sec cor
43.70 Dismal river 127 chs wide
3 ft deep flows East
80.00 Set post 3 x 3 x in 4 ft 1 foot in
ground deposit charred
Stake raised Mound
of Earth 3 ft high from
pits 12 x 24 x 12 in for
Cor to Secs. 14.15. 22 & 23
Land Mostly Sand hills
3 rate No bottom land
along the river

Township No 21 North

Easton random line bet Secs 14 & 23
Val 3° 29' E.

40.00 Temporary Gr Cor
80.11 Intersect N & S line 29 chs N of Cor to Secs 13.14.23 & 24 from which Cor I run
N 89° 48' West on true line bet Secs 14 & 23
Val 3° 29' E.

40.05 Set post 2 x 3 in x 4 ft. 1 ft in ground deposit charred stake raised Mound of Earth 3 ft high from pits 12 x 24 x 12 in for Gr Sec Cor
80.11 Cor to Secs 14.15.22 & 23
Land Sand hills 3 o rate

Range 27 West.

North bet Secs 14 & 15
Val 3° 29' E

40.00 Set post 2 x 3 in x 4 ft. 1 ft in ground deposit charred stake raised Mound of Earth 3 ft high from pits 12 x 24 x 12 in for Gr Sec Cor
80.00 Set post 3 x 3 in x 4 ft. 1 ft in ground deposit charred stake raised Mound of Earth 3 ft high from pits 12 x 24 x 12 in for Cor to Secs 10.11 14 & 15
Sand hills 3 o rate

Township 21 North

East on random line bet.
Secs. 11 & 14
Var 13° 29' E

40.00 Set post for temporary gr cor
80.31 Intersect N & S. line 58 lks
N of Cor to Secs. 11. 12. 13 & 14
from which Cor I run
N 89° 35' W on true line bet
Secs. 11 & 14
Var 13° 29' E

40.15 Set post 2 x 3 in x 4 ft. 1 ft deep
deposit charred stake
raised Mound of earth
3 ft high from pits 12 x 24
x 12 in for gr sec cor
80.31 Cor to Secs. 10. 11. 14 & 15
Sand hills & Vale

Range 27 West.

North bet. Secs. 10 & 11
Var 13° 29' E

40.00 Set post 2 x 3 in x 4 ft. 1 ft. in ground
deposit charred stake
raised Mound of Earth
3 ft high from pits 12 x
24 x 12 in for gr cor
80.00 Set post 3 x 3 in x 4 ft. 1 ft in ground
deposit charred stake
raised Mound of earth
3 ft high from pits 12 x 24
x 12 in for cor to sec. 2. 3
10 & 11
Sand hills & Vale

Township 21 North

	East on random line bet Secs 2 & 11 Va 13° 29' E.
40.00	Set post for temporary gr cor
80.12	Intersect N & S line 22 lks N of cor to Secs 1. 2. 11 & 12 from which cor I run
	N 89° 51' West on true line bet. Secs 2 & 11 Va 13° 29' E
40.06	Set post 2 x 3 in x 4 ft. 1 ft in ground deposit charred Stake raised Mound of earth 3 ft high from pits 12 x 24 x 12 in for gr cor
80.14	Cor to Secs 2. 3. 10 & 11 Land broken Sand hills 3 rate

Range 27 West

	North on random line bet. Secs 2 & 3 Va 13° 29' E
40.00	Set post for temporary gr cor
80.70	Intersect North boundary of township 72 lks West of cor to Secs 2 & 3 from which cor I run
	S 31' West on true line bet Secs 2 & 3 Va 13° 29' E
40.70	Set post 2 x 3 in x 4 ft. 1 ft in ground deposit charred Stake raised Mound of earth 3 ft high from pits 12 x 24 x 12 in for gr sec cor
80.70	Cor to Secs 2. 3. 10 & 11 Land hills 3 rate

Aug 9th 1894

Township 21. North

North bet. Secs. 33. & 34
Var 13° 29' E

40.00 Set post 2 x 3 in x 4 ft. 1 ft dep
deposit charred stake
raised Mound of earth
3 ft high from pits 12 x
24 x 12 in for 1/4 Sec Cor

80.00 Set post 3 x 3 in x 4 ft. 1 ft in
ground deposit charred
stake raised Mound
of earth 3 ft high from
pits 12 x 24 x 12 in for Cor
to Secs. 27. 28. 33. & 34
Sandhills 3rd rate

Range 27 West

Easton random line bet
Secs. 27 & 34
Var 13° 29' E

40.00 Set post for temporary Cor
79.36 Intersect N & S line 37 chs S.
of Cor to Secs. 26. 27. 34 & 35
from which Cor bears
S 89° 44' West on true line bet
Secs. 27 & 34
Var 13° 29' E

39.93 Set post 2 x 3 in x 4 ft. 1 ft in ground
deposit charred stake raised
Mound of earth 3 ft high
from pits 12 x 24 x 12 in for
1/4 Sec Cor

79.86 Cor to Secs. 27. 28. 33 & 34
Sandhills 3rd rate

Township 21 North

North bet Secs. 27 & 28
Var 13° 29' E

40.00 Set post 2 x 3 in x 4 ft. 1 ft in ground deposit charred stake raised Mound of earth 3 ft high pour pits 12 x 24 x 12 in for gr cor

80.00 Set post 3 x 3 x 4 ft. 1 ft in ground deposit charred stake raised Mound of earth 3 ft high pour pits 12 x 24 x 12 in for Cor to sec.
21. 22. 27. & 28
Land broken Sandy Loam

Range 27 West

Etson random line bet Secs.
22 & 27
Var 13° 29' E

40.00 Set for temporary gr cor
80.06 Intersect N & S line 71 chs S of Cor to secs. 22. 23. 26 & 27
pour which Cor bears
S 89° 30' West on two line bet
Secs. 22 & 27
Var 13° 29' E

40.03 Set post 2 x 3 in x 4 ft. 1 ft in ground deposit charred stake raised Mound of earth 3 ft high pour pits 12 x 24 x 12 in for gr sec cor

80.06 Cor to Secs. 21. 22. 27. & 28
Land broken Sandy Loam

Township 21. North

	North bet Secs. 21 & 22
	Var 13° 29' East
3.00	Dismal River bears N 45° E
	400 lks wide water
	2 ft deep
40.00	Set post 2 x 3 in x 4 ft. 1 ft deep
	deposit charred stake
	raised Mound of earth
	3 ft high from pits 12 x 24
	x 12 in for gr sec cor
80.00	Set post 3 x 3 in x 4 ft. 1 ft in ground
	deposit charred stake raised
	Mound of earth 3 ft high
	from pits 12 x 24 x 12 in
	for Cor to Secs. 15. 16. 21 &
	22
Land Very broken Sandy & rocky	
There is No bottom lands along	
	either bank of the Dismal

Range 27 West

	Eastern random line bet Secs.
	15 & 22.
	Var 13° 29' E
40.00	Left post for temporary Gr cor
80.09	Intersect N & S line 2 chs S
	of Cor to Secs. 14. 15. 22 & 23
	from which Cor bears
	S 89° 51' West on true line bet
	Secs. 15 & 22
	Var 13° 29' East
40.04	Set post 2 x 4 in x 4 ft. 1 ft in ground
	deposit charred stake
	raised Mound of Earth
	3 ft high from pits 12 x 24
	12 in for gr sec cor
80.09	Cor to Secs. 15. 16. 21. & 22
Land Sand hills & vale	

Township 21 North

North bet Secs. 15 & 16
Var 13° 29' E

40.00 Set post 2 x 3 in x 4 ft. 1 ft in ground
deposit charred stake
raised Mound of Earth
3 ft high from pits 12 x 24
x 12 in for gr sec cor

80.00 Set post 3 x 3 in x 4 ft. 1 ft in ground
deposit charred stake
raised Mound of Earth 3
ft high from pits 12 x 12 x
12 in for Cor to Secs.
9. 10. 15 & 16.

Land Sand hills 3 rate

Range 27 West

East on random line bet. Secs.
10 & 15
Var 13° 29' E

40.00 Set post for temporary gr cor
79.90 Intersect N & S. line 37 chs
N of Cor to Secs. 10. 11. 14 & 15
from which Cor bears
N 89° 44' West on line bet
Secs. 10 & 15
Var 13° 29' E

39.95 Set post 2 x 3 in x 4 ft. 1 ft in ground
deposit charred stake
raised Mound of earth 3
ft high from pits 12 x 24 x
12 in for gr sec cor

79.90 Cor to Secs. 9. 10. 15. & 16
Sand hills 3 rate

Township 21. North

North bet Sec. 9 & 10
Va 13° 29' E

40.00 Set post 2 x 3 in x 4 ft. 1 ft in ground
deposit charred stake
raised mound of earth
3 ft high from pits 12 x 24
x 12 in for gr 1/4 cor

80.00 Set post 3 x 3 in x 4 ft. 1 ft in ground
deposit charred stake
raised mound of earth
3 ft high from pits 12 x
24 x 12 in for cor to sec.
3. 4. 9 & 10
Sand hills Zone

Range 27 West

Eastern random line bet Sec.
3. & 10
Va 13° 29' E

40.00 Set post for temporary gr cor
80.02 Intersect N & S line 1/4 cls N
of cor to sec. 2. 3. 10 & 11
from which cor a true
N 89° 54' West on true line bet
sec. 3 & 10
Va 13° 29' E.

40.01 Set post 2 x 3 in x 4 ft. 1 ft in ground
deposit charred stake raised
mound of Earth 3 ft high
from pits 12 x 24 x 12 in
for gr sec cor
Boundary to sec. 3. 4. 9 & 10
Sand hills Zone

Township 21 North

North on random line bet.
Secs. 3 & 4
Val 3° 29' E

40.00 Set post for temporary gr cor
80.94 Intersect North boundary
66 chs West of Cor to Secs.
3 & 4. from which cor
I run
S ~~27~~ 28' West on true line bet.
Secs. 3 & 4
Val 3° 29' E
40.94 Set post 2 x 3 in x 4 ft. 1 ft in
ground deposit charred
Stake raised Mound of
earth 3 ft high from
pits 12 x 24 x 12 for gr cor
80.94 Cor to Secs. 3. 4. 9 & 10
Sand hills 3 & rate

Aug 10th 1894

Range 27 West

North bet Secs. 32 & 33
Val 3° 29' E
40.00 Set post 2 x 3 in x 4 ft. 1 ft in
ground deposit charred
Stake raised Mound of
earth 3 ft high from pits
12 x 24 x 12 in for gr cor
80.00 Set post 3 x 3 in x 4 ft. 1 ft in
ground deposit charred
Stake raised Mound
of earth from pits 12 x
24 x 12 in for Cor to
Secs. 28. 29. 32 & 33
Sand hills 3 & rate

Township 21 North

	East on random line bet. Sec.s 28 & 33 Var 13° 29' E
40.00	Set post for temporary gr cor
80.02	Intersect N & S. line 44 ch North of Cor to Sec.s 27 28. 33. & 34 from which Cor I run
	N 89° 41 West on true line bet Sec.s 28 & 33 Var 13° 29' E
40.01	Set post 2 x 3 x 4 ft. 1 ft in ground deposit charred Stake raised Mound of earth 3 ft high from pits 12 x 24 x 12 in for Gr sec cor
80.02	Cor to Secs. 28. 29. 32 & 33
	Land sand hills 3 rate

Range 27 West

	North bet Sec.s 28 & 29 Var 13° 29' E
40.00	Set post 2 x 3 in x 4 ft 1 ft in ground deposit charred Stake raised Mound of earth 3 ft high from pits 12 x 24 x 12 in for Gr sec cor
* 80.00	Set post 3 x 3 in x 4 ft. 1 ft in ground deposit charred Stake raised Mound of earth 3 ft high from pits 12 x 24 x 12 in for Cor to Sec.s 20. 21. 28 & 29
	Sand hills 3 rate. The bluffs break off short on the river No bottom
* 74.00	Dismal river East runs rapid. about 3 ft deep. Some scattering trees on banks

Township 21 North

	East on random line bet Secs 21. & 28 Va 13° 29' E
37.00	Dismal river N 40° East
40.00	Post for temporary gr cor
43.00	Dismal river S. 20° East
68.00	Dismal river N 64° East
79.89	Intersect N & S line 5 gks North of cor to sec 21. 22. 27. & 28 from which I run
	N 89° 35' West on true line bet Secs 21 & 28 Va 13° 29' E
39.94	Set post 2 x 3 in x 4 ft. 1 ft in ground deposit charred Stake raised Mound of Earth 3 ft high from pits 12 x 24 x 12 in for gr sec cor
79.89	Cor to sec 20. 21. 28 & 29 Land close along each bank of river very sandy 3rd rate.

Range 27 West

	North bet Secs 20 & 21 Va 13° 29' E
40.00	Set post 2 x 3 in x 4 ft. 1 ft in ground deposit charred Stake raised Mound of earth 3 ft high from pits 12 x 24 x 12 for gr sec cor
80.00	Set post 3 x 3 in x 4 ft. 1 ft in ground deposit charred Stake raised Mound of earth 3 ft high from pits 12 x 24 x 12 in for cor to sec 16. 17 20 & 21
	Sand hills 3rd rate

Township 21 North

Eastern random line between
Secs. 16 & 21
Val 3° 29' E
40.00 Set post for temporary Gr cor
79.96 Intersect N & S line 58
lks South of Cor to Secs.
15. 16. 21 & 22 from
which Cor Drum
S 89° 35' West on true line
bet Secs. 16 & 21
Val 3° 29' E
39.98 Set post 2 x 3 in x 4 ft 1 ft in
ground deposit charred
Stake raised Mound of
earth 3 ft high from
pits 12 x 24 x 12 in for
Gr sec cor
79.96 Cor to Secs. 16. 17. 20 & 21
Sand hills 3 rate

Range 27 West

North bet Secs. 16 & 17
Val 3° 29' E
40.00 Set post 2 x 3 in x 4 ft. 1 ft in
ground deposit charred
Stake raised Mound of
earth 3 ft high from
pits 12 x 24 x 12 in for
Gr sec cor
80.00 Set post 3 x 3 in x 4 ft 1 ft in
ground deposit charred
Stake raised Mound of
earth 3 ft high from
pits 12 x 24 x 12 in for
Cor to Secs. 8. 9. 16 & 17
Sand hills 3 rate

Township No 21 North

	Easton random line bet Secs 9 & 16. Va 13° 29' E
40.00	Set post for temporary gr cor
80.08	Intersect N & S line 18 chs N of Cor to Secs 9. 10. 15 & 16. from which I run N 89° 52' West on true line bet Secs 9 & 16 Va 13° 29' E.
40.04	Set post 2 x 3 in x 4 ft. 1 ft in ground. deposit charred Stake raised Mound of earth 3 ft high from pits 12 x 24 x 12 for gr sec cor
80.08	Cor to Secs 8. 9. 16 & 17 Sand hills 3 grate

Range 27 West

	North bet Secs 8 & 9 Va 13° 29' E
40.00	Set post 2 x 3 in x 4 ft. 1 ft in ground deposit charred Stake raised Mound of Earth 3 ft high from pits 12 x 24 x 12 in for gr sec cor
80.00	Set post 3 x 3 in x 4 ft. 1 ft in ground deposit charred Stake raised Mound of Earth 3 ft high from pits 12 x 24 x 12 for Cor to Secs 4. 5 8. & 9
	Land Sand hills 3 grate

Township 21 North

East on random line bet
Secs. 4 & 9
Val 3° 29' E

40.00 Temporary Gr Cor
80.12 ~~80.04~~ Intersect N & S. line 46
lks South of cor to
Secs. 3. 4. 9 & 10 from
which Cor Irrm
S 89° 40' W on true line bet
Secs. 4 & 9
Val 3° 29' E

40.06 ~~40.04~~ Set post 2 x 3 in x 4 ft. 1 ft in
ground deposit chained
Stake raised Mound
of earth 3 ft high from
pits 12 x 24 x 12 in for
Gr Sec Cor

80.12 ~~80.04~~ Cor to Secs. 4. 5. 8 & 9
Sand hills 3 grate

Range 27 West

North on random line bet.
Secs. 4 & 5
Val 3° 29' E

40.00 Set post for temporary Gr Cor
80.97 Intersect North boundary
of township 79 lks West
of Cor to Secs. 4 & 5
from which Cor Irrm
S 33' West on true line bet
Secs. 4 & 5
Val 3° 29' E

40.97 Set post 2 x 3 in x 4 ft. 1 ft in
ground deposit chained
Stake raised Mound of
earth 3 ft high from
pits 12 x 24 x 12 in for
Gr Sec Cor

80.97 Cor to Secs. 4. 5. 8 & 9
Sand hills 3 grate

153° in the Shade

Aug. 11th 1874

Township No 21 North

North bet Secs 31. & 32
Val 3° 29' E

40.00 Set post 2 x 3 in x 4 ft. 1 ft in
ground deposit charred
Stake raised Mound of
earth 3 ft high pom pits
12 x 24 x 12 in for gr cor

80.00 Set post 3 x 3 in x 4 ft. 1 ft in
ground deposit charred
Stake raised Mound of
earth. 3 ft high pom pits
12 in x 24 in x 12 in for cor
to secs 29. 30. 31. & 32
Sand hills 3 rate

Range 27 West

Eastonrandom line bet Secs
29 & 32
Val 3° 29' E

40.00 Set post for temporary gr cor
80.00 Intersect N & S line at Cor to
Secs 28. 29. 32 & 33 pom
which cor I run
Weston true line bet Secs
29 & 32
Val 3° 29' E

40.00 Set post 2 x 3 in x 4 ft. 1 ft in
ground deposit charred
Stake raised Mound
of earth 3 ft high pom
pits 12 x 24 x 12 in for
gr sec cor

80.00 Cor to Secs 29. 30. 31 & 32
Sand hills 3 rate

Township 21 North

	West on random line bet Secs 30 & 31. Val 3° 29' E
40.00	Set post for temporary gr cor
79.74	Intersect West boundary 84 Chs North of cor to Secs 30 & 31. from which Cor Arm
	N 89° 24' East on true line bet Secs 30 & 31. Val 3° 29' E
39.74	Set post 2 x 3 in x 4 ft. 1 ft in ground. deposit chanced Stake raised Mound of earth 3 ft high pom pits 12 x 24 x 12 for gr sec cor
79.74	Cor to Secs 29 30 31 & 32 Sand hills Zarate

Range 27 West

	North bet Secs 29 & 30 Val 3° 29' E
40.00	Set post 2 x 3 in x 4 ft. 1 ft in ground deposited chanced Stake raised Mound of earth 3 ft high pom pits 12 x 24 x 12 in for gr sec cor
80.00	Set post 3 x 3 in x 4 ft. 1 ft in ground deposited charred Stake raised Mound of earth 3 ft high pom pits 12 x 24 x 12 for Cor to Secs 19. 20 29 & 30
	Land broken Zarate

Township 21 North

	East on random line bet Sec. 20 & 29 Va 13° 29' E
13.00	Dismal river S. 62° East
33.00	Dismal river N 15° East
40.00	Post for temporary gr cor
68.00	Dismal river S. 38° East 3 ft deep current swift
80.14	Intersect N & S line 80 lks North of cor to sec. 20. 21 28 & 29 from which I run
	N 89° 26' West on true line bet Sec. 20 & 29 Va 13° 29' E
40.07	Set post 2 x 3 in x 4 ft. 1 ft in ground deposit charred stake raised mound of earth 3 ft high from pits 12 x 24 x 12 in for gr sec cor
80.14	Cor to sec. 19. 20. 29 & 30 Land hilly, sandy 3 rate

Range 27 West

	West on random line bet Sec. 19 & 30 Va 13° 29' E
40.00	Set post for temporary gr cor
79.70	Intersect West boundary 57 lks N of cor to sec. 19 & 30 from which cor I run
	N 89° 36' East on true line bet Sec. 19 & 30 Va 13° 29' E
39.70	Set post 2 x 3 in x 4 ft. 1 ft in ground deposited charred stake raised mound of earth 3 ft high from pits 12 x 24 x 12 in for gr sec cor
79.70	Cor to sec. 19. 20. 29 & 30 Land broken & sandy 3 rate

Township 21 North

North bet Secs 19 & 20
Va 13° 29' E

9.00 Swamp bears SE 10 chs wide extends North along South bank of river for about 15 chs & SE about 10 chs

19.00 Dismal River flows S. 45° E Comes from the North soon turns West line runs in river

29.00 Leave same comes from the West.

40.00 Set post 2 x 3 in x 4 ft. deposit Charred Stake raised Mound of earth 3 ft high from pits 12 x 24 x 12 in for gr sec Cor.

80.00 Set post 3 x 3 in x 4 ft. 1 ft in ground Deposited Charred Stake raised Mound of earth 3 ft high from pits 12 x 24 x 12 in for Cor to sec 17. 18. 19 & 20

Land Broken Zorate

Aug 12th 1874

Range 27 West

East on random line bet Secs 17 & 20
Va 13° 29' E

40.00 Set post for temporary gr cor

80.11 Intersect N & S line 66 lks North of cor to secs 16. 17 20 & 21 from which cor I run

N 89° 32 West on true line bet Secs 17 & 20
Va 13° 29' E

40.05 Set post 2 x 3 x 4 ft. 1 ft in ground deposit Charred Stake raised Mound of earth 3 ft high from pits 12 x 24 x 12 in for gr sec cor

80.11 Cor to secs 17. 18. 19. & 20
Land Sand hills Zorate

Township 21 North

	West on random line bet. 18 & 19 Va 13° 29' E
40.00	Set post for temporary gr cor
79.84	Intersect West Boundary 22 lks South of cor to sec.s 18 & 19 from which cor drum
	S 89° 51' East on true line bet. Sec.s 18 & 19 Va 13° 29' E
39.84	Set post 2 x 3 in x 4 ft 1 ft in ground deposit charred stake raised mound of earth 3 ft high from pits 12 x 24 x 12 in for gr sec cor
79.84	Cor to sec.s 17. 18. 19 & 20 Land broken sandy 3 rate

Range 27 West

	North bet sec.s 17 & 18 Va 13° 29' E
40.00	Set post 2 x 3 in x 4 ft. 1 ft in ground deposited charred stake raised mound of earth 3 ft high from pits 12 x 24 x 12 in for gr sec cor
80.00	Set post 3 x 3 in x 4 ft. 1 ft in ground deposit charred stake raised mound of earth 3 ft high from pits 12 x 24 x 12 for cor to sec.s 7. 8. 17 & 18
	Land sandy 3 rate

Township 21 North

East on random line bet
8 & 17
Val 3° 29' E

40.00 Post for temporary gr cor
80.00 Intersect N & S line 15 chs
South of cor to secs 8, 9
16 & 17 from which brn
S 89° 54' West on true line
bet Secs 8 & 17
Val 3° 29' E

40.00 Set post 2 x 3 in x 4 ft. 1 ft in
ground deposit charred
Stake raised Mound
of earth 3 ft high from
pits 12 x 24 x 12 in for
gr sec cor

80.00 Cor to secs 7. 8. 17. & 18
Land land hills. 3 rate

Range 27 West

West on random line bet
Secs 7 & 18
Val 3° 29' E

40.00 Set post for temporary gr cor
79.91 Intersect West boundary at
cor to secs 7 & 18 from
which cor I run
East on true line bet. Secs 7 & 18
Val 3° 29' East

39.91 Set post 2 x 3 in x 4 ft. 1 ft in
ground deposited charred
Stake raised Mound
of earth 3 ft high from
pits 12 x 24 x 12 in for
gr sec cor

79.91 Cor to secs 7. 8. 17 & 18
Land Sandy broken 3 rate

Township 21 North

North Cet Secs 7 & 8
Va 13° 29' E

40.00 Set post 2×3 in ×4 ft 1 ft in ground deposited charred stake raised Mound of earth 3 ft high from pits 12×24 ×12 for gr sec cor

80.00 Set post 3×3 in ×4 ft. 1 ft in ground deposited charred stake raised Mound of earth 3 ft high from pits 12×24×12 in for Cor to secs 5.6.7 & 8

Land Sand hills 3 rate

Range 27 West

Easton random line Cet Secs 5 & 8
Va 13° 29' E

40.00 Set post for temporary gr cor

79.86 Intersect N & S line 19 chs N of cor to secs 4.5.8 & 9 from which cor down

N 89° 32' West on true line Cet secs 5 & 8
Va 13° 29' E

39.93 Set post 2×3×4 ft. 1 ft in ground deposit charred stake raised Mound of earth 3 ft high from pits 12×24 ×12 for gr sec cor

79.86 Cor to secs 5.6.7 & 8

Land Sandy broken 3 rate

Township 21 North

	West on random line bet Sec.s 6 & 7 Va 13° 29' E
40.00	Set post for temporary gr cor
80.02	Intersect West boundary 50 lks North of cor to sec.s 6 & 7 from which Dam
	N 89° 39' East on true line bet Sec.s 6 & 7 Va 13° 29' E
40.02	Set post 2 × 3 in × 4 ft. 1 ft in ground deposit charred Stake raised Mound of earth 3 ft high from pits 12 × 24 × 12 in for gr sec cor
80.02	
80.07	Cor to sec.s 5. 6. 7 & 8 Land broken sandy 3 rate

Range 27 West

	North on random line bet Sec.s 5 & 6 Va 13° 29' E
40.00	Post for temporary gr cor
80.90	Intersect North boundary 57 lks West of cor to sec.s 5 & 6 from which cor Dam
	S ~~23'~~ 24' West on true line bet Sec.s 5 & 6. Va 13° 29' E.
40.90	Set post 2 × 3 in × 4 ft. 1 ft in ground deposited charred Stake raised Mound of earth 3 ft high from pits 12 × 24 × 12 for gr sec cor
80.90	Cor to sec.s 5. 6. 7 & 8 Land broken sandy 3 rate

Aug 13th 1894

General Description

This Township contains just 6 Miles Square of Land hills with very little Vegetation on them. the Dismal River running through the township from West to East is a swift running Stream, Sand bed, and has some Scattering dead trees on either bank

List of Names

A list of the Names of the individuals employed to assist in surveying and subdividing Township No 21, North of base line of Range No 27 West of 6th P.M. in Nebraska & showing the respective capacities in which they acted

John Gingery Chainman

Wm Shryock "

Jacob Totten Flagman

Milton Totten Moundman

We do hereby certify that
we assisted Fred M. Dorrington deputy surveyor in surveying and subdividing Township No 21 North of the base line in Range No 27 West of 6th P.M. in Nebraska and that said township has been in all respects to the best of our knowledge & belief well and faithfully surveyed and the boundary monuments all planted according to the instructions furnished by the Surveyor General of the dimensions character construction and marking and in the manner as specifically described in the foregoing field notes

John Gingery Chainman
Wm Shryock "
Jacob Tolton Flagman
Milton Tolton Monumentman

Signed in my presence & sworn to by the above named persons before me the undersigned this 7th day of Sept. 1874.

D H Wheeler
Notary Public
Cass Co Nebraska

I Fred M Dorrington deputy Surveyor

do solemnly swear that in pursuance of a joint contract wherein Fred M Dorrington and Geo. M. Fairfield are joint contractors with E. E. Cunningham Surveyor General for the District of Nebraska & Iowa bearing date the 2d day of July 1874. I have well faithfully & truly in my own proper person and in strict conformity with the instructions furnished by the Surveyor General the Surveying Manual & the laws of the United States surveyed all those parts or portions of Township No 21 North of base line of Range No 27 West of the 6th P. M. in Nebraska as are represented in the foregoing field Notes as having been surveyed under my direction. And I do further solemnly swear that all the corners of said survey have been established & perpetuated in strict accordance with the Surveying Manual

Printed instructions and special instructions of the Surveyor General. of dimensions character. Construction & Marking and in the manner as specifically described in the foregoing field Notes and that the foregoing are the true & original field Notes of such survey

Fred M Dorrington
deputy Surveyor

Signed in my presence & sworn to before me, the undersigned this 7th day of September 1874

D A Wheeler
Notary Public
Cass Co Neb

Plattsmouth 1874

The foregoing field notes of the Survey and Subdivision of Township No. 13 North of the Base Line of Range No 27. West of the 6th P. M. in Nebraska Executed by Fred M Dorrington under joint Contract No 82 dated July 2nd 1874. having been critically examined, the necessary Corrections and explanations made, the said field notes and the Surveys they describe are hereby approved

E. E. Cunningham
Surveyor General

Field Notes

of

The Survey and Subdivision

of

Township No. 24 North

of

Range No. 29 West

in

Nebraska

Executed

By David V. Stephenson Deputy Surveyor under joint contract No 82 Dated July 6th 1874

Survey commenced Aug 12th 1874

Completed " 16 1874

List of Names

A list of names of the individuals employed to assist in surveying and subdividing Township No. 24 North of the base line Range No. 29 West of the 6th P.M. in Nebraska and showing the respective capacities in which they acted

George W. Burton } Chainmen
Volney S. Jones }
Robert Fanger, } Moundman
Edward Janes }
George S. Janes Flagman

Town 22 Range 29 W.

6	60	5	44	4	33	3	22	2	11	1
59		58		43		32		21		10
7	57	8	42	9	31	10	20	11	9	12
56		55		41		30		19		8
18	54	17	40	16	29	15	18	14	7	13
53		52		39		28		17		6
19	51	20	38	21	27	22	16	23	5	24
50		49		37		26		15		4
30	48	29	36	28	25	27	14	26	3	25
47		46		35		24		13		2
31	45	32	34	33	23	34	12	35	1	36



To determine the proper adjustment of my compass for subdividing township No 22 North of the base line of range No. 29 west of the 6th P.M. in Nebraska & begin at the corner to township No
21 + 22 North, of ranges No 26 & 27 west and run
North on a blank line along the east boundary of Sec. 36

Va. 13° 40′ E

40.01 To a point six links east of the quarter corner
80.03 To a point 12 links east of the corner to secs. 25 26 30 & 31
To retrace this line or run parallel thereto my compass must be adjusted to a variation of 13° 45′ E

North bet secs. 35 & 36
Va 13° 45′ E
40.00 Raised mound of earth 2½ ft high from pits 18 x 24 x 12 in for qr. cor.
80.00 Raised mound of earth 2½ ft high from pits 18 x 24 x 12 in for corner to secs. 25 26 35 & 36
Land broken soil sandy and thinly mate

East on random line between secs. 25 & 36
Va 13° 45′ E
40.00 Set spade for temporary qr. cor.
80.08 Intersected east boundary 22 lks south of corner to secs. 25 & 36 from which corner I run
S ~~N~~ 89° 55′ W on true line bet secs. 25 & 36
Va 13° 45′ E
40.04 Raised mound of earth 2½ ft high from pits 18 x 24 x 12 in for qr. sec. cor.
80.08 Corner of Secs 25 26 35 & 36

Township 22 North

North bet secs. 25 & 26
Va 13° 45' E

40.00 Raised mound of earth 2½ ft high from pits 18 x 24 x 12 in for qr. sec. cor.

80.00 Raised mound of earth 2½ ft high from pits 18 x 24 x 12 in for corner to secs. 23 24 25 & 26 Land broken soil sandy and 3rd rate.

Range 27 East

East on random line between secs. 24 & 25
Va 13° 45' E

40.00 Set spade for temporary qr. cor.

80.18 Intersected east boundary 35 link north of corner to secs. 24 & 25 from which corner I ran N 89° 45' W on true line bet secs. 24 & 25
Va 13° 45'

40.09 Raised mound of earth 2½ ft high from pits 18 x 24 x 12 in for qr. sec. cor.

80.18 Corner of secs. 23 24 25 & 26 Land broken soil sandy and 3rd rate

Town 22 North

	North bet Secs. 23 & 24 Va 13° 45' E
40.00	Raised mound of earth 2½ ft high from pits 18 x 24 x 12 in for qr. sec. cor
80.00	Raised mound of earth 2½ ft high from pits 18 x 24 x 12 in for corner to secs 13 14 23 & 24 Land broken soil sandy and 3rd rate

Range 27 West

	East on random line bet. Secs. 13 & 24 Va 13° 45' E
40.00	Set spade for temporary qr. cor
80.25	Intersected east boundary 28 lks north of corner to Secs 13 & 24 from which corner I ran N 89° 48' W on true line bet Secs. 13 & 24 Va 13° 45' E
40.12½	Raised mound of earth 2½ ft high from pits 18 x 24 x 12 in for qr. sec. cor
80.25	Corner to sect. 13 14 23 & 24 Land very rolling soil sandy and third rate

Town 22 North

North bet secs. 13 & 14
Va 13° 45' E

40.00 Raised mound of earth 2½ ft high from pits 18 x 24 x 12 in for qr. sec. cor.

80.00 Raised mound of earth 2½ ft high from pits 18 x 24 x 12 in for corner to secs 11 12 13 & 14
Land broken soil sandy and 3rd rate

Range 27 West

East on random line bet secs 12 & 13
Va 13° 45' E

40.00 Set spade for temporary qr. cor.

80.66 Intersected east boundary 42 lks north of corner to secs 12 & 13 from which corner I ran N 89° 42' W on true line bet secs. 12 & 13 Va 13° 45' E

40.33 Raised mound of earth 2½ ft high from pits 18 x 24 x 12 in for qr. sec. cor.

80.66 Corner to secs. 11 12 13 & 14
Land broken soil sandy and third rate

Town 22 North

North bet secs. 11 & 12
Va 13° 45' E

40.00 Raised mound of earth 2½ ft high from pits 18 x 24 x 12 in for qr. sec. cor.

80.00 Raised mound of earth 2½ ft high from pits 18 x 24 x 12 in for corner secs. 1 2 11 & 12
Land very broken soil sandy and third rate.

Range 27 West

East on random line between secs. 1 & 12
Va 13° 45' E

40.00 Set spade for temporary qr. cor.

80.81 Intersected east boundary 26 lks south of corner to secs. 1 & 12 from which corner I run S 89° 49' W on true line bet secs 1 & 12
Va 13° 45' E

40.40½ Raised mound of earth 2½ ft high from pits 18 x 24 x 12 in for qr. sec. cor.

80.81 Corner to secs 1 2 11 & 12
Land broken soil sandy and third rate

Town 22 North

North bet secs. 1 & 2 on random line
Va 13° 45' E

40.00 Set spade for temporary qr. cor.

80.92 Intersected north boundary 96 lks west of corner to secs 1 & 2 from which corner I ran
S 41' W on true line bet secs 1 & 2
Va 13° 45'

40.92 Raised mound of earth 2½ ft high from pits 18 x 24 x 12 in for qr. sec. cor.

80.92 Corner of secs. 1 2 11 & 12
Land broken sandy & 3rd rate

Range 27 West

North bet secs. 34 & 35
Va 13° 45' E

40.00 Raised mound of earth 2½ ft high from pits 18 x 24 x 12 in for qr. sec. cor.

80.00 Raised mound of earth 2½ ft high from pits 18 x 24 x 12 in for corner to secs. 26 27 34 & 35
Land broken soil sandy and third rate

Aug 12th 1894

Town 22 North

East on random line bet.
secs. 26 & 35
Va 13° 45' E

40.00 Set spade for temporary qr. cor.

39.69 Intersected N & S line 20 links
south of corner to secs. 26 27 34 & 35
from which corner I run
S 89° 55' W on true line bet
secs. ~~secs.~~ 26 & 35
Va 13° 45' E

39.84½ Raised mound of earth 2½ ft
high from pits 18 x 24 x 12 in
for qr. sec. cor

79.69 Corner to secs. 26 27 34 & 35
Land broken soil sandy
and 3rd rate

Range 27 West

North bet secs. 26 & 27
Va 13° 45' E

40.00 Raised mound of earth 2½ ft
high from pits 18 x 24 x 12 in
for qr. sec. cor.

80.00 Raised mound of earth 2½ ft
high from pits 18 x 24 x 12 in
for corner to secs 22 23 26 & 27
Land broken soil sandy
and third rate

Town 22 North

East on random line between secs. 23 & 26 Va 13° 45' E

40.00 Set spade for temporary gr. cor.

79.66 Intersected N. & S. line 35 lks. south of corner to secs. 23 24 25 & 26 from which corner I run S 89° 45' W on true line bet secs 23 & 26 Va 13° 45

39.83 Raised mound of earth 2½ ft high from pits 18 x 24 x 12 in for gr. sec. cor.

79.66 Corner to secs 22 23 26 & 27 Land broken soil sandy and third rate

Range 27 West

North bet secs. 22 & 23 Va 13° 45' E

40.00 Raised mound of earth 2½ ft high from pits 18 x 24 x 12 in for gr. sec. cor.

80.00 Raised mound of earth 2½ ft high from pits 18 x 24 x 12 in for corner to secs. 14 15 22 & 23 Land broken soil sandy and third rate

Town 22 North

East on random line between
secs. 14 & 23
Va 13° 45' E
40.00 Set stake for temporary qr. cor.
79.33 Intersected N.&S. line 28 links
south of corner to secs. 13 14 23 & 24
from which corner I run
S 89° 48' W on true line bet
secs. 14 & 23
Va 13° 45' E
39.66½ Raised mound of earth 2½ ft high from pits 18 x
24 x 12 in. for qr sec cor.
79.33 Corner to secs 14 15 22 & 23

Land broken soil sandy
and third rate

Range 27 West

North bet secs 14 & 15
Va 13° 45' E
40.00 Raised mound of earth 2½ ft
high from pits 18 x 24 x 12 in
for qr sec. cor.
80.00 Raised mound of earth 2½ ft
high from pits 18 x 24 x 12 in
for corner to secs. 10 11 14 & 15
Land broken soil sandy
and third rate.

Town 22 North

East on random line between secs. 11 & 14
Va 13° 45' E

40.00 Set stake for temporary qr. cor.

39.60 Intersected N & S. line 14 links south of corner to secs. 11 12 13 & 14 from which corner I ran S 89° 54' W on true line bet. secs. 11 & 14
Va 13° 45' E

39.80 Raised mound of earth 2½ ft high from pits 18 x 24 x 12 in for qr. sec. cor.

79.60 Corner to Secs. 10 11 14 & 15
Land sandy and 3rd rate and very broken

Range 27 West

North bet secs. 10 & 11
Va 13° 45' E

40.00 Raised mound of earth 2½ ft high from pits 18 x 24 x 12 in for qr sec cor.

80.00 Raised mound of earth 2½ ft high from pits 18 x 24 x 12 in for corner to secs. 1 2 11 & 12
Land broken sandy and third rate.

Town 22 North

East on random line between
secs. 2 & 11 Va 13° 45' E
40.00 Set spade for temporary qr cor.
79.51 Intersected N. & S. line 35 lks.
south of corner to secs. 1, 2, 11 & 12
from which corner I ran
S 89° 45' W on true line bet secs.
2 & 11 Va 13° 45' E
39.75½ Raised mound of earth 2½ ft
high from pits 18 x 24 x 12 in
for qr. sec. cor.
79.51 Corner of secs. 2 3 10 & 11
Land broken soil sandy
and third rate

Range 29 West

North bet secs. 2 & 3 on random line
Va 13° 45' E
40.00 Set spade for temporary qr. cor.
80.16 Intersected north boundary
61 links west of the corner to
secs. 2 & 3 from which corner
I ran
S 26' W on true line bet secs.
2 & 3
Va 13° 45'
40.16 Raised mound of earth 2½ ft
high from pits 18 x 24 x 12 in
for qr. sec. cor.
80.16 Corner of secs. 2 3 10 & 11
Land broken soil sandy
and third rate

Town 22 South

North bet secs. 33 & 34
Va 13° 45' E

40.00 Raised mound of earth 2½ ft high from pits 18 x 24 x 12 in for gr. sec. cor.

80.00 Raised mound earth 2½ ft high from pits 18 x 24 x 12 in for corner to secs. 27 28 33 & 34
Land broken soil sandy and third rate.

Range 27 West

East on random line between secs. 27 & 34
Va 13° 45' E

40.00 Set stake for temporary gr. cor.

79.77 Intersected N & S. line 12 links north of the corner to secs 26 27 34 & 35 from which corner I raw N 89° 55' W on true line bet secs. 27 & 34
Va 13° 45' E

39.88½ Raised mound of earth 2½ ft high from pits 18 x 24 x 12 in for gr. sec. cor.

79.77 Corner to secs 27 28 33 & 34
Land rough soil sandy and third rate.

Aug 18th

Town 22 North

North bet Secs. 27 & 28
Va 13° 45' E

40.00 Raised mound of earth 2½ ft high from pits 18 x 24 x 12 in. for qr. sec. cor.

40.00 Raised mound of earth 2½ ft high from pits 18 x 24 x 12 in.
dep pits to secs 21, 22, 27 and 28.
Land broken soil sandy and third rate

Range 27 West

East on random line between secs. 22 & 27
Va 13° 45' E

40.00 Set spade for temporary qr. cor.

79.63 Intersected N. & S. line 8 links north of corner to secs. 22 23 26 & 27 from which corner I ran N. 89° 57' W. on true line bet secs. 22 & 27
Va 13° 45' E

39.81½ Raised mound of earth 2½ ft high from pits 18 x 24 x 12 in for qr. sec. cor.

79.63 Corner to secs. 21 22 27 & 28
Land rolling soil very sandy and third rate

Town 22 North

North bet secs. 21 & 22
Va 13° 45' E

40.00 Raised mound of earth 2½ ft high, from pits 18 x 24 x 12 ins for qr. sec. cor.

80.00 Raised mound of earth 2½ ft high from pits 18 x 24 x 12 ins. for corner to secs. 15 16 21 & 22
Land broken soil sandy and third rate

Range 27 West

East on random line bet. secs. 15 & 22 Va 13° 45' E

40.00 Set stake for temporary qr. cor.

79.85 Intersected N. & S. line 16 chs. south of corner to secs. 14 15 22 & 23 from which corner I ran S 89° 53' W on true line bet secs. 15 & 22 Va. 13° 45' E.

39.92½ Raised mound of earth 2½ ft high from pits 18 x 24 x 12 ins for qr. sec. cor.

79.85 Corner of secs. 15 16 21 & 22
Land broken soil sandy and 3rd rate

Town 22 North

North bet. Secs. 15 & 16
Va 13° 45' E

40.00 Raised mound of earth 2½ ft high from pits 18 x 24 x 12 in for qr. sec. cor.

80.00 Raised mound of earth 2½ ft high from pits 18 x 24 x 12 in for corner to secs. 9 10 15 & 16 Land broken soil sandy and third rate

Range 27 West

East on random line between secs. 10 and 15
Va 13° 45' E

40.00 Set stake for temporary qr. cor.

79.96 Intersected N. & S. line 25 links south of corner to secs. 10 11 14 & 15 from which corner I run S. 89° 55' W on true line bet secs. 10 & 15
Va 13° 45' E

39.98 Raised mound of earth 2½ ft high from pits 18 x 24 x 12 in for qr. sec. cor.

79.96 Corner of secs. 9 10 15 & 16 Land broken soil sandy and third rate

Town 22 North

North bet secs. 9 & 10

Va 13° 45' E

40.00 Raised mound of earth 2½ ft high from pits 18 x 24 x 12 in for qr. sec. cor.

80.00 Raised mound of earth 2½ ft high from pits 18 x 24 x 12 in for corner to secs. 3 4 9 & 10 Land rolling soil sandy and third rate

Range 27 West

East on random line between secs. 3 & 10

Va 13° 45' E

40.00 Set spade for temporary qr. cor.

79.90 Intersected N. & S. line 15 links south of corner to secs. 2, 3, 10 & 11 from which corner I ran S. 89° 54' W on true line bet secs. 3 & 10

Va 13° 45'

39.95 Raised mound of earth 2½ ft high from pits 18 x 24 x 12 in for qr. sec. cor

79.90 Corner of secs. 3, 4, 9 & 10 Land broken soil sandy and 3rd rate.

Town 22 North

North bet Secs. 3 & 4.
Va 13° 45' E

40.00 Set stake for temporary qr. cor.

80.43 Intersected north boundary 28 lks west of corner to secs. 3 & 4 from which corner I run S 12' W on true line bet secs 3 & 4

Va 13° 45' E

40.43 Raised mound of earth 2½ ft high from pits 18 x 24 x 12 in for qr. sec. cor.

80.43 Corner of Secs. 3 4 9 & 10
Land broken soil sandy and third rate.

Range 29 West

North bet Secs. 32 & 33
Va 13° 45' E

40.00 Raised mound of earth 2½ ft high from pits 18 x 24 x 12 in for qr. sec. cor

80.00 Raised mound of earth 2½ ft high from pits 18 x 24 x 12 in for corner to secs. 28 29 32 & 33
Land rolling soil sandy and third rate

Town 22 North

East on random line between
Secs. 28 & 33 Va 13° 45' E
40.00 Set stake for temporary qr. cor.
80.25 Intersected N. & S. line 14 links
south of corner to Secs. 27, 28, 33 & 34
from which corner I ran
S 89° 54' W on true line bet secs.
28 & 33
Va 13° 45' E
40.12½ Raised mound of earth 2½ ft
high from pits 18 x 24 x 12 in
for qr. sec. cor.
80.25 Corner to Secs. 28 29 32 & 33
Land broken soil sandy
and third rate

Range 27 West

North bet Secs. 28 & 29
Va 13° 45' E
40.00 Raised mound of earth 2½ ft
high from pits 18 x 24 x 12 in
for qr. sec. cor.
80.00 Raised mound of earth 2½ ft
high from pits 18 x 24 x 12 in
for corner to Secs. 20 21 28 & 29
Land broken soil sandy
and third rate

Town 22 North

East on random line between
Secs. 21 & 28
Va 13° 45' E
40.00 Set stake for temporary qr. cor.
80.31 Intersected N & S. line 17 links
south of corner to secs. 21 22 27 & 28
from which corner I ran
S 89° 53' W on true line bet. secs.
21 & 28
Va 13° 45' E
40.15½ (15½) Raised mound of earth 2½ ft
high from pits 18 x 24 x 12 in
for qr. sec cor.
80.31 Corner to secs. 20 21 28 & 29
Land broken soil sandy
and third rate

Range 27 West

North bet. Secs. 20 & 21
Va 13° 45' E
40.00 Raised mound of earth 2½ ft
high from pits 18 x 24 x 12 in
for qr. cor.
80.00 Raised mound of earth 2½ ft
high from pits 18 x 24 x 12 in
for corner to secs. 16 17 20 & 21
Land rolling soil sandy
and third rate.

Aug 14th 1874

Town 22 North

East bet Secs. 16 & 21 on random line
Va 13° 45' E

40.00 Set spade for temporary gr. cor.

80.46 Intersected N & S. line 37 lks. south of corner to secs. 15 16 21 & 22 from which corner I ran S 89° 44' W on true line bet. secs. 16 & 21
Va 13° 45' E

40.23 Raised mound of earth 4½ ft high from pits 18 x 24 x 12 in for gr. sec. cor.

80.46 Corner of secs. 16 17 20 & 21
Land broken sandy and third rate

Range 27 West

North bet secs 16 & 17
Va 13° 45' E

40.00 Raised mound of earth 2½ ft high from pits 18 x 24 x 12 in for gr. sec. cor.

80.00 Raised mound of earth 2½ ft high from pits 18 x 24 x 12 in for corner to secs. 8 9 16 & 17
Land rolling soil sandy and 3rd rate

Town 22 North

East on random line between
Secs. 9 & 16
Va 13° 45' E

40.00 Set spade for temporary qr. cor
80.13 Intersected N & S line 29 links
south of corner to secs 9 10 15 & 16
from which corner I run
S 89° 48' W on true line bet
secs. 9 & 16
Va 13° 45' E

40.062 Raised mound of earth 2½ ft
high from pits 18 x 24 x 12 in
for qr sec. cor.

80.13 Corner of Secs. 8 9 16 & 17
Land broken soil sandy
and 3rd rate

Range 29 West

North bet secs. 8 & 9
Va 13° 45' E

40.00 Raised mound of earth 2½ ft
high from pits 18 x 24 x 12 in
for qr. sec. cor.

80.00 Raised mound of earth 2½ ft
high from pits 18 x 24 x 12 in
for corner to secs 4 5 8 & 9.
Sand rolling soil sandy
and third rate.

Town 22 North

East on random line bet
secs. 4 & 9 Va 13° 45' E

40.00 Set spade for temporary gr. cor.

80.28 Intersected N & S line 16 lks
south of corner to secs 3 4 9 & 10
from which corner I run
S 89° 53' W on true line bet.
secs. 4 & 9
Va 13° 45' E

40.14 Raised mound of earth 2½ ft
high from pits 18 x 24 x 12 in
for gr. sec. cor

80.28 Corner to secs. 4 5 8 & 9
Land rolling soil sandy
and third rate

Range 2 West

North on random line between
secs. 4 & 5 Va 13° 45' E

40.00 Set spade for temporary gr. cor.

80.63 Intersected north boundary 66
lks. west of corner to secs. 4 & 5
from which corner I ran
S 28' W on true line bet secs.
4 & 5
Va 13° 45' E

40.63 Raised mound of earth 2½ ft
high from pits 18 x 24 x 12 in
for gr. sec. cor

80.63 Corner of secs. 4 5 8 & 9
Land broken soil sandy
and third rate.

Town 22 North

North bet Secs. 31 & 32
Variation 13° 45' E
40.00 Raised mound of earth 2½ ft high from pits 18 x 24 x 12 in for gr. sec. cor.
80.00 Raised mound of earth 2½ ft high from pits 18 x 24 x 12 in for corner to secs. 29 30 31 & 32
Land broken soil sandy and third rate

Range 29 West

East on random line between secs. 29 & 32
Va 13° 45' E
40.00 Set stake for temporary gr. cor.
80.43 Intersected N. & S. line 18 lks. south of corner to secs. 25, 29, 32 & 33 from which corner S. ran S 89° 52' W on true line bet secs 29 & 32
Va 13° 45' E
40.21½ Raised mound of earth 2½ ft high from pits 18 x 24 x 12 in for gr. sec. cor.
80.43 Corner to Secs. 29 30 31 & 32
Land broken soil sandy and third rate

Town 22 North

West on random line between
secs. 30 & 31 Va 13° 45' E
40.00 Set stake for temporary qr. cor.
79.86 Intersected west boundary 22 chs
south of corner to secs 30 & 31
from which corner I ran
S 89° 55' E on true line bet. secs
30 & 31
Va 13° 45' E
39.86 Raised mound of earth 2½ ft
high from pits 18 x 24 x 12 in
for qr. sec. cor.
79.86 Corner of secs. 29 30 31 & 32
Sand broken soil very sandy
and thick scrub

Range 27 West

North bet secs. 29 & 30
Va 13° 45' E
40.00 Raised mound of earth 2½ ft
high from pits 18 x 24 x 12 in
for qr. sec cor
80.00 Raised mound of earth 2½ ft
high from pits 18 x 24 x 12 in
for corner to secs 19 20 29 & 30
Sand broken soil sandy
and thick scrub

Town 22 North

East on random line between
secs. 20 & 29 Va 13° 45' E
40.00 Set spade for temporary qr. cor.
80.16 Intersected N. & S. line 39 links
south of corner to secs 20 21 28 & 29
from which corner I ran
S. 89° 45' W on true line bet secs 20 & 29
Va 13° 45' E
40.08 Raised mound of earth 2½ ft
high from pits 18 x 24 x 12 in
for qr. sec. cor
80.16 Corner to secs. 19 20 29 & 30
Land broken soil sandy
and third rate

Range 29 West

West on random line between
secs. 19 & 30 Va 13° 45' E
40.00 Set spade for temporary qr. cor.
79.96 Intersected west boundary 30
chs. south of corner to secs. 19 & 30
from which corner I ran
S. 89° 47' E on true line bet secs 19 & 30
Va 13° 45' E
39.96 Raised mound of earth 2½ ft
high from pits 18 x 24 x 12 in
for qr. sec. cor.
79.96 Corner to secs. 19 20 29 & 30
Land broken soil sandy
and third rate
Aug 15th 1874

Town 22 North

North bet secs. 19 & 20
Va 13° 45' E

40.00 Raised mound of earth 2½ ft high from pits 18 x 24 x 12 in for gr. sec. cor.

80.00 Raised mound of earth 2½ ft high from pits 18 x 24 x 12 in for corner to secs. 17 18 19 & 20
Land broken soil sandy and third rate.

Range 27 West

East on random line between secs. 17 & 20
Va 13° 45' E

40.00 Set spade for temporary gr. cor.

79.89 Intersected N & S. line 40 lks. south of corner to secs. 16 17 20 & 21 from which corner I ran S 89° 43' W on true line bet secs. 17 & 20
Va 13° 45' E

39.94½ Raised mound of earth 2½ ft high from pits 18 x 24 x 12 in for gr. sec. cor.

79.89 Corner of secs. 17 18 19 & 20
Land broken soil sandy and 3rd rate

Town 22 North

West on random line between
Secs. 18 & 19
Va 13° 45' E
40.00 Set stake for temporary qr. cor
80.41 Intersected west boundary 34 lks.
south of corner to secs 18 & 19
from which corner I ran
S 89° 44' E on true line bet. secs.
18 & 19
Va 13° 45' W
40.41 Raised mound of earth 2½ ft
high from pits 18 x 24 x 12 in
for corner to secs. 17 18 19 & 20
80.41 Cor to Secs 17, 18, 19 & 20
Land broken soil sandy
and third rate.

Range 24 West

North bet Secs. 17 & 18
Va 13° 45' E
40.00 Raised mound of earth 2½ ft
high from pits 18 x 24 x 12 in
for qr. sec. cor.
80.00 Raised mound of earth 2½ ft
high from pits 18 x 24 x 12 in
for corner to secs. 7 8 17 & 18
Land broken soil sandy
and third rate

Town 22 South

East on random line between secs. 8 & 17

Va 13° 45' E

40.00 Set stake for temporary qr. cor.

80.10 Intersected N & S. line 33 links south of corner to secs 8, 9, 16 & 17 from which corner I ran S 89° 45' W. on true line bet secs. 8 & 17 Va 13° 45' E

40.05 Raised mound of earth 2½ ft high from pits 18 x 24 x 12 in for qr. sec cor.

80.10 Corner to secs. 7 8 17 & 18

Land broken soil sandy and 3rd rate

Range 27 West

West on random line bet. secs. 7 & 18

Va 13° 45' E

40.00 Set stake for temporary qr. cor.

80.67 Intersected west boundary 28 lks south of corner to secs. 7 & 18 from which corner I ran S 89° 45' E on true line bet secs. 7 & 18 Va 13° 45' E

40.67 Raised mound of earth 2½ ft high from pits 18 x 24 x 12 in for qr. sec. cor.

80.67 Corner of secs. 7, 8, 17 & 18

Land broken soil sandy and third rate

Town 22 North

North bet Secs. 7 & 8
Va 13° 45'

40.00 Raised mound of earth 2½ ft high from pits 18 x 24 x 12 in for gr. sec. cor

80.00 Raised mound of earth 2½ ft high from pits 18 x 24 x 12 in for corner to secs 5 6 7 & 8
Land broken soil sandy and third rate.

Range 27 West

East bet Secs 5 & 8 on random line
Va 13° 45' E

40.00 Set spade for temporary gr. cor.

80.46 Intersected N & S. line 66 lks. south of corner to secs. 4 5 8 & 9 from which corner I raw S 89° 32' W on true line bet secs. 5 & 8
Va 13° 45' E

40.23 Raised mound of earth 2½ ft high from pits 18 x 24 x 12 in for gr. sec. cor.

80.46 Corner to Secs 5 6 7 & 8
Land broken soil sandy and third rate

West on random line bet
Secs 6 & 7
Va 13° 45' E

40.00 Set spade for temporary qr cor.

80.91 Intersected west boundary 26 lks
south of corner to secs. 6 & 7
from which corner S par
S 89° 49' E on true line bet
secs 6 & 7
Va 13° 45' E

40.91 Raised mound of earth 2½ ft
high from pits 18 x 24 x 12 in
for qr. sec. cor

80.91 Corner of Secs 5 6 7 & 8
Sand broken coil sandy
and third rate.

North on random line bet
Secs. 5 & 6
Va 13° 45' E

40.00 Set spade for temporary qr. cor.

81.00 Intersected north boundary 50 lks
west of corner to secs. 5 & 6
from which corner S par
S 3½ W on true line bet secs.
5 & 6
Va 13° 45' E

41.00 Raised mound of earth 2½ ft
high from pits 18 x 24 x 12 in
for qr. sec. cor.

81.00 Corner of Secs. 5 6 7 & 8
Sand broken coil sandy
and third rate

aug 16th 1894

General Description

This township consists of broken sand hills and is utterly worthless for anything except grazing and not very good for that. It is entirely destitute of timber and water and I do not think it could be made capable of producing even by irrigation. It could be irrigated by windmills and probably by artesian wells but not from the Soup River or any other stream. There is neither timber or stone in or near this township.

a list of the names of the individuals employed to assist in running measuring or marking the lines and corners described in the ~~following~~ foregoing field notes of township No. 22 north of the base line of range no 27 west of the 6th Principal Meridian in Nebraska, showing the respective capacities in which they acted:

George W. Burton } Chainmen
Volney S. Janes }
Robert Furger, } Moundman
Edward Janes }
Geo. F. Janes } Flagman

We hereby certify that we assisted David V. Stephenson Deputy Surveyor in subdividing township 22 North of the base line Range No. 27 West of the 6th principal meridian and that the said township has been in all respects to the best of our knowledge and belief well and faithfully surveyed and the boundary monuments planted according to the instructions of the surveyor general and of dimensions character construction and marking and in the manner as specifically described in the foregoing field notes

George W. Burton } Chainmen
Volney S. Janes
Robert Hakser } Moundman
Edward Janes
Geo. F. Janes } Flagman

Subscribed and sworn to ~~before me~~ by the aforementioned parties before me a Probate Judge in and for Kearney Co Nebraska this 7th day of September 1874.

L. L. Holbrook
Probate Judge

KEARNEY COUNTY · GEORGE COURT SEAL · NEBRASKA

I David V. Stephenson Deputy Surveyor do solemnly swear that in pursuance of a joint contract wherein David V. Stephenson and James L. Slocum are joint contractors with E. E. Cunningham Surveyor General for the district of Iowa and Nebraska bearing date the 6th day of July 1874 I have well faithfully and truly and in my own proper person and in strict conformity to the instructions furnished by the surveyor general the surveying manual and the laws of the United States surveyed all those parts or portions of township twenty two north of the base line in range twenty-seven west of the 6th Principal meridian as are represented in the foregoing field notes as having been surveyed under my direction

and I do further solemnly swear that all the corners of said surveys have been established and perpetuated in strict accordance with the surveying manual printed instructions and special instructions of the surveyor general, of dimensions character construction and marking and in the manner specifically described in the foregoing field notes and that the foregoing and the true and original field notes of such survey

D V Stephenson

Subscribed and sworn to before me a Notary Public in and for Lincoln Co. Nebraska this 14th day of Sept 1874

W M Goldsmith

Surveyor General's Office
Plattsmouth Oct 15th 1874
The foregoing field notes of the Survey and Subdivision of Township No 22 N of Base Line of Range No 27 West of 6th P.M. in Nebraska Executed by David V Stephenson under Joint Contract No 82 dated July 6th 1874 in the month of August 1874, having been critically examined, the necessary corrections and explanations made the said field notes and the surveys they describe are hereby approved

E. E. Cunningham
Surveyor General

Field Notes
of
The Survey & Subdivision
of
Township No 23 North
of
Range No 27 West
in
Nebraska

Executed
By David V. Stephenson Deputy
Surveyor under Joint contract
No 82 dated July 6th 1874

Survey
Commenced Aug 17th 1874
Completed 22nd " 1874

List of Names
A list of the Names of the individuals
employed to assest in Surveying
& Subdividing Township No. 23 North
of the Base Line of Range No 27

West of the 6th P.M. in Nebraska and
Showing the respective capacities
in which they acted

George W Burton } Chainmen
Valney S. James }
Robert Fanger } Mountaineer
Edward James }
Geo. F James Flagman

Town 23 Range 27 W

6	61	5	45	4	34	3	23	2	12	1
60		59		44		33		22		11
7	58	8	43	9	32	10	21	11	10	12
57		56		42		31		20		9
18	55	17	41	16	30	15	19	14	8	13
54		53		40		29		18		7
19	52	20	39	21	28	22	17	23	6	24
51		50		38		27		16		5
30	49	29	37	28	26	27	15	26	4	25
48		47		36		25		14		3
31	46	32	35	33	24	34	13	35	2	36

To determine the proper adjustment of my compass for subdividing Township No 23 North of the base line of Range No 27 West of 6th P.M. in Nebraska I begin at the corner to Townships No 23 & 24 N. Ranges 27 & 28 West & run North on a blank line along East Boundary of Sec 36

Va 13° 45' E

40.00 To ~~a point~~ Gr. Sec. cor.
80.00 To Cor to Secs 25 & 36

My compass is therefore in proper adjustment

Township No 23 N Range No 27 W. 6th P.M.

North bet. Secs 35 + 36

Va 13° 45' E

40.00 Set post 2 × 3 in × 4 ft 1 ft in ground deposit charred stake raise mound of earth 2½ ft high from pits 18 × 22 × 12 in for gr sec cor

80.00 Set post 3 × 3 in × 4 ft in ground deposit charred stake raise mound of earth 2½ ft deep from pits 18 × 24 × 12 in for cor to secs 25, 26, 35 + 36.

Land very broken 3° rate sand hills

Township No 23 N Range No 27 W 6th P.M.

East on random line bet. Secs 25 + 36.

Va 13° 45 E

40.00 Set post for temporary gr sec cor

43.00 Leave hills + enter bottom

48.00 Middle Branch Loup Fork 8 chains wide (water not so deep as to prevent chaining)

80.18 Intersect E. boundary 10 lks S of cor to secs 25 + 36 from which cor I run

S 89° 56' West on true line bet. Secs 25 + 36

Va 13° 45' E.

40.09 Set post 2 × 3 in × 4 ft 1 ft in ground deposit charred stake raise mound of earth 2½ ft high from pits 18 × 24 × 12 in for gr sec cor.

√

80.18 Cor to Secs 25 + 26, 35 + 36

Land Sand hills 3° rate Bottom 1st rate with heavy grass -

Township No 23 N, Range No 27 W. 6th P.M.

North bet. Secs 25 & 26.

Va 13° 45' E.

1600 Leave sand hills & Enter bottom

2050 Middle branch Loupe Fork 8 chains wide (water not so deep as to prevent chaining across)

3800 Leave bottom & Enter hills.

4000 Set post 2 x 3 in x 4 ft 1 ft in ground deposit charred stake raise mound of earth 2½ ft high, ~~from~~ pits ~~as per~~ 18 x 24 x 12 in deep for gr sec cor.

8000 Set post 3 x 3 in x 4 ft 1 ft in ground deposit charred stake raise mound of earth 2½ ft high, ~~from~~ pits 18 x 24 x 12 in deep for cor to secs 23, 24, 25 & 26.

Land Sand hills 3d rate Bottom 1st rate with heavy grass

Township No 23 N Range No 27 W. 6th P.M.

East on random line bet sec 24 & 25

Va 13° 45' E

4000 Set post for temporary gr sec cor

8036 Intersect E boundary of Township 21 lks N. of cor to 24 & 25 secs, from which cor I run

N 89° 51' West on true line bet. Secs 24 & 25. Va 13° 45' E

4018 Set post 2 x 3 in x 4 ft 1 ft in ground deposit charred stake raise mound of earth 2½ ft high from pits 18 x 24 x 12 in deep for gr sec cor

8036 Cor to secs 23, 24, 25 & 26.

Land broken sand hills 3d rate

North on true line bet Secs 23 & 24

Va 18° 45' E

40.00 Set post 2×3 in × 4 ft 1 ft in ground deposit charred stone raise mound of earth 2½ ft high from pits 18×24 ×12 in deep for qr sec cor.

80.00 Set post 3×3 in × 4 ft. 1 ft in ground raised mound of earth 2½ ft high ~~from pits~~ 18×24×12 in deep for cor to secs 13, 14, 23 & 24

Land broken sand hills 3rd rate

East on random line bet secs 13 & 24

Va 13° 45' E.

40.00 Set post for temporary qr sec cor.

80.12 Intersect E. boundary of township 30 lks N. of Cor to secs 13 & 24 from which cor I run

N 89° 47' W. on true line bet secs 13 & 24

Va 13° 45' E.

40.06 Set post 2×3 in × 4 ft 1 ft in ground deposit charred stone raise mound of earth 2½ ft high from pits 18×24×12 in deep for qr sec cor.

80.12 Cor to secs 13, 14, 23 & 24

Land broken Sand hills Soil 3rd rate

Township No 23 N Range No. 27 W. 6th P.M.

North bet. Secs 13 & 14

Va 13° 45' E.

40.00 Set post 2x3 in x 4 ft 1 ft in ground deposit chaned stake raise mound of Earth 2½ ft high from pits 18x24x12 in deep for qr sec cor.

80.00 Set post 3x3 in x 4 ft 1 ft in ground deposit chaned stake raise mound of earth 2½ ft high from pits 18x24x12 in deep for cor to secs 11, 12, 13 & 14.

Land broken Sand hills Soil 3d rate

Township No 23 N Range No 27 W. 6th P.M.

East on random line bet. Secs 12 & 13

Va 13° 45' E.

40.00 Set post for temporary qr sec cor.

79.91 Intersect E boundary of township 50 lks N. of cor to secs 12 & 13, from which cor I run

N 89° 39' West. on true line bet. secs 12 & 13

Va 13° 45' E.

39.95½ Set post 2x3 in x 4 ft 1 ft in ground deposit chaned stake raise mound of earth 2½ ft high from pits 18x24x12 in deep for qr sec cor.

79.91 for to secs 11, 12, 13 & 14

Land broken Sand hills Soil 3d rate

North bet Secs 11 & 12.

Va 13° 45' E.

40.00 Set post 2x3 in x 4 ft. 1 ft in ground deposit charred stake raise mound of earth 2½ ft. high from pits 18 x 24 x 12 in deep for qr sec cor.

80.00 Set post 3x3 in x 4 ft 1 ft in ground deposit charred stake raise mound of earth with pits as per instructions for cor to secs 1, 2, 11 & 12,

Land broken Sand hills Soil 3d rate

East on random line bet. Secs 1 & 12.

Va 13° 45' E.

40.00 Set post for temporary qr sec cor

79.68 Intersect E boundary 67 lks N. of cor to secs 1 & 12. from which cor I run

N 89° 31' W. on true line bet secs 1 & 12

Va 13° 45' E.

39.84 Set post 2x3 in x 4 ft 1 ft in ground deposit charred stake raise mound of earth 2½ ft high from pits 18 x 24 x 12 in deep for qr sec cor

79.68 Cor to secs 1, 2, 11 & 12,

Land very broken Sand hills Soil 3d rate

Township No. 23 N. Range No 27 W. 6th P.M.

Northon random line bet. Secs 1 & 2.
Va 13° 45' E.

40.00 Set post for temporary qr sec cor.

79.30 Intersect N. boundary of Township 52 lks west of cor to secs 1 & 2 from which cor I run

South 23 W on true line bet. Secs 1 & 2.

Va 13° 45' E.

39.30 Set post 2 x 3 in x 4 ft 1 ft in ground deposit charred stake raise mound of earth 2½ ft high from pits 18 x 24 x 12 in deep for qr sec cor.

79.30 Cor to secs 1, 2, 11 & 12 in ground
Land very broken Soil 3d rate

Township No. 23 N. Range No 27 W. 6th P.M.

North bet secs 34 & 35

Va 13° 45' E.

40.00 Set post 2 x 3 in x 4 ft 1 ft in ground deposit charred stake raise mound of earth 2½ ft high from pits 18 x 24 x 12 in deep for qr sec cor.

80.00 Set post 3 x 3 in x 4 ft 1 ft ~~high~~ in ground deposit charred stake raise mound of earth 2½ ft. high from pits 18 x 24 x 12 in deep for cor to secs 27 & 26. 34 & 35

Land very broken 3d rate

Aug 17th 1874

Township No 23 N Range No 27 W 6th P.M.

East on random line bet Secs 26 & 35
Va 13° 45' E.

40.00 Set post for temporary qr sec cor
79.75 Intersect N & S line 12 chs south of cor to secs 25 & 26, 35 & 36 from which cor I run S 89° 55' West on true line bet secs 26 & 35
Va 13° 45' E.

39 87 1/2 Set post 2 x 3 in x 4 ft 1 ft in ground deposit chained stake raise mound of earth 2 1/2 ft high from pits 18 x 24 x 12 in deep for qr sec cor

77.75 Cor to Secs 26 & 35

Land Sand hills Soil 3d rate

Township No 23 N Range No 27 W 6th P.M.

North bet. Secs 26 & 27
Va 13° 45' E.

40.00 Set post 2 x 3 in x 4 ft 1 ft in ground deposit chained stake raise mound of earth 2 1/2 ft high ~~from~~ pits 18 x 24 x 12 in deep for qr sec cor.

62 80 Leave bluffs & Enter bottom

73 80 Middle branch Loupe Fork 3 chs wide

80.00 Set post 3 x 3 in x 4 ft 1 ft in ground deposit chained stake raise mound of earth 2 1/2 ft. high from pits 18 x 24 x 12 in deep for cor to secs 22, 23, 26 & 27

Land Sand hills 3d rate soil
Bottom 1st rate with heavy grass

Township No 23 N. Range No 27 W. 6th P.M.

East on random bet. Secs 23 & 26
Va 13° 45' E.

40.00 Set post for temporary gr sec cor.
41.00 Leave bottom & enter bluffs
79.60 Intersect N & S. line 37 lks South of cor to secs 23 & 26 from which cor drum
S. 89° 44' West on true line bet Secs 23 & 26.
Va 13° 45' E.

39.80 Set post 2×3 in × 4 ft 1 ft in ground deposit charred stake raise mound of earth 2½ ft high from pits 18×24×12 in deep for gr sec cor.

79.60 Cor to secs 22, 23, 26 & 27.
Land broken Sand hills 3d rate & Bottom 1st rate

Township No 23 N. Range No 27 W. 6th P.M.

North bet. Secs 22 & 23.
Va 13° 45' E.

20.00 Leave bottom & Enter Sand hills &c.

40.00 Set post 2×3 in × 4 ft 1 ft in ground deposit charred stake raise mound of earth 2½ ft high from pits 18×24×12 in deep for gr sec cor.

80.00 Set post 3×3 in × 4 ft 1 ft in ground deposit charred stake raise mound of earth 2½ ft high from pits 18×24×12 in deep for cor to secs 22, 23, 26 & 27.
Land Sand hills & bottom Soil 1st & 3d rate

Township No 23 N Range No 27 W. 6th P.M.

	East on random line bet Secs 14 & 23
	Va 13° 45' E.
40.00	Set post for temporary qr sec cor
79.41	Intersect N & S line 53 lks S. of cor to Secs 14 & 23. from which cor I run
	S 89° 37' West on true line bet Secs 14 & 23.
	Va 13° 45' E
39.70½	Set post 2 x 3 in x 4 ft 1 ft in ground deposit charred stake raise mound of earth 2½ ft. high from pits 18 x 24 x 12 in deep for qr sec cor.
79.41	Cor to Secs 14, 15, 22 & 23
	Land broken Sandhills Soil 3rd rate

Township No 23 N Range No 27 W. 6th P.M.

	North bet Secs 14 & 15.
	Va 13° 45' E.
40.00	Set post 2 x 3 in x 4 ft 1 ft in ground deposit charred stake raise mound of earth 2½ ft high from pits 18 x 24 x 12 in deep for qr sec cor.
80.00	Set post 3 x 3 in x 4 ft 1 ft in ground deposit charred stake raise mound of earth 2½ ft high from pits 18 x 24 x 12 in deep for cor to Secs 10, 11, 14 & 15
	Land broken Sand hills 3rd rate

East on random line bet.
Secs 11 & 14
4 Va 13° 45' E.
7 40.00 Set temporary qr sec cor
79.28 Intersect N & S line 70 lks S of
cor to Secs 11, 12, 13 & 14. from
which cor I run
S 89° 30' W. on true line
bet. Secs 11 & 14
9 Va 13° 45' E
39.64 Set post 2×3 in × 4 ft 1 ft in ground
raise mound of earth 2 1/2 ft
high from pits 18 × 24 × 12 in
deep for qr sec cor
7 79.28 Cor to Secs 10, 11, 14 & 15
Land broken Sand hills Soil 3d
rate

5 North bet. Secs 10 & 11
Va 13° 45' E.
40.00 Set post 2×3 in × 4 ft 1 ft in
ground deposit charred
stake raise mound of earth
2 1/2 ft high from pits 18 × 24 ×
12 in deep for qr sec cor
80.00 Set post 3×3 in × 4 ft 1 ft in
ground deposit charred
stake raise mound of
earth ~~rocks~~ pits 18 × 24 × 12
in deep for cor to Secs
2. 3. 10 & 11
Land Sand hills broken Soil
3d rate

Township No 23 N Range No 27 W 6th P.M.

East on random line bet secs 2 & 11

Va 13° 45' E

40.00 Set post for temporary qr sec cor

79.19 Intersect N & S. line 68 lks S. of cor to secs 1, 2, 11 & 12 from which cor I run

S 89° 30' West on true line bet secs 2 & 11

Va 13° 45' E.

39.19½ Set post 2x3 in x 4 ft 1 ft in ground deposit charred stake raise mound of earth 2½ ft high from pits 18 x 24 x 12 in deep for qr sec cor.

79.19 Cor to secs 2, 3, 10 & 11

Land broken sand hills Soil 3rd rate

Township No 23 N. Range No 27 W. 6th P.M.

North on random line bet secs 2 & 3

Va 13° 25' E

40.00 Set post for temporary qr sec cor.

79.50 Intersect N. boundary of Township 81 lks W. of cor to secs 2 & 3 from which cor I run

South 35' West on true line bet secs 2 & 3

Va 13° 45' E

39.50 Set post 2x3 in x 4 ft 1 ft in ground deposit charred stake raise mound of earth 2½ ft high from pits 18 x 24 x 12 in deep for qr sec cor

79.50 Cor to secs 2, 3, 10 & 11

Land broken & sand hills soil 3rd rate

Township No 23 N Range No 27 W 6th P.M.

	North bet. Secs 33 & 34
	Va 13° 45' E
40.00	Set post 2x3 in x 4 ft 1 ft in ground deposit charred stake raise mound of earth 2½ ft high from pits 18 x 24 x 12 in deep for gr Sec Cor
80.00	Set post 3x3 in x 4 ft 1 ft in ground deposit charred stake raise mound of earth 2½ ft high with pits 18 x 24 x 12 in deep for Cor to secs 27. 28. 33 & 34
	Land broken sandhills Soil 3rd rate

Township No 23 N. Range No. 27 W. 6th P.M.

	East on random line bet Secs 27 & 34
	Va 13° 45' E
40.00	Set temporary gr sec cor
80.38	Intersect N & S. line 18 lks N. of cor to secs 27 & 34 from which cor I run N. 89° 52' W. on true line bet secs 27 & 34.
	Va 13° 45' E
40.19	Set post 2x3 in x 1 ft 1 ft in ground deposit charred stake raise mound of earth 2½ ft high with pits 18 x 24 x 12 in deep for gr sec cor.
80.38	Cor to secs 27. 28. 33 & 34. Land broken Sand hills Soil 3rd rate

Township No 23 N. Range No 27 W. 6th P.M.

North bet. Secs 27 & 28

Va 13° 45' E

40.00 Set post 2x3 in x 4 ft 1 ft in ground deposit charred stake raise mound of earth 2½ ft high from pits 18 x 24 x 12 in deep for gr sec cor

80.00 Set post 3x3 in x 4 ft 1 ft in ground deposit charred stake raise mound of earth 2½ ft high from pits 18 x 24 x 12 in deep for cor to secs 21, 22, 27 & 28

Land broken Sand hills Soil 3d rate

Aug 18th

Township No. 23 N. Range No 27 W. 6th P.M.

East on random line bet. Secs 22 & 27

Va 13° 45' E.

40.00 Set post for temporary gr sec cor

#60.90 #87.90 80.90 Intersect N & S. line 30 lks N. of cor to secs 22, 23, 26 & 27 from which cor I run

N 89° 47' W. on true line bet secs 22 & 27.

Va 13° 45' E.

#77.90 Middle Branch Loupe Fork 3 chains wide (water not so deep as to) D.E. (prevent chaining across)

#60.90 Leave bottom & Enter Sand hills SE

40.45 Set post 2x3 in x 4 ft 1 ft in ground deposit charred stake raise mound of earth 2½ ft high with pits 18 x 24 x 12 in deep for gr sec cor

80.40 Cor to secs 21, 22, 27 & 28

Land broken Sand hills & bottom Soil 1st & 3d rate

North bet Secs 21 & 22

Va ~~14°~~ 13° 45' E

24.00 Leave bluffs & Enter bottom

25.00 middle branch Loup Fork 2 chs wide

40.00 Set post 2x3 in x 4 ft 1 ft in ground, deposit charred stake raise mound of earth 2½ ~~feet~~ high from pits 18 x 24 x 12 in deep for gr sec cor.

80.00 Set post 3 x 3 in x 4 ft 1 ft in ground deposit charred stake raise mound of earth 2½ ft high from pits 18 x 24 x 12 in deep for cor to secs 15, 16, 21 & 22

Land Sand hills 3d rate

Bottom level Sale 1st rate

East on random line bet Secs 22 & 15

Va 13° 45' E

5.00 Leave bottom & Enter sand hills

40.00 Set post ~~2x3 in x 4 ft 1 ft in ground deposit charred stake raise mound of earth 2½ ft high from pits 18 x 24 x 12 in deep for c~~

for temporary gr sec cor

80.51 Intersect N & S line 36 chs N of cor to secs 14, 15, 22 & 23 from which cor I run N. 89° 45' W. on true line bet. Secs 15 & 22

Va 13° 45' E

40 25½ Set post 2 x 3 in x 4 ft 1 ft in ground deposit charred stake raise mound of earth ~~from~~ pits 18 x 24 x 12 in deep for gr sec cor

80.51 Cor to Secs 15, 16, 21 & 22

Land Sand hills 3d rate

North bet Secs 15 & 16

Va 13° 45' E

40.00 Set post 2x3 in x 4 ft 1 ft in ground deposit charred stake raise mound of earth 2½ ft high from pits 18 x 24 x 12 in deep for qr sec cor

80.00 Set post 3x3 in x 4 ft 1 ft in ground deposit charred stake raise mound of earth 2½ feet high from pits 18 x 24 x 12 in deep for cor to secs 9, 10, 15 & 16

Land broken Sand hills Soil 3d rate

East on random line bet Secs 10 & 15.

Va 13° 45' E

40.00 Set post for temporary qr sec cor

80.28 intersect N & S. line 431 lks N of cor to secs 10, 11, 14 & 15. from which cor I run N 89° 42' W. on true line bet secs 10 & 15.

Va 13° 45' E.

40.14 Set post 2x3 in x 4 ft 1 ft in ground deposit charred stake raise mound of earth 2½ ft high from pits 18 x 24 x 12 in deep for qr sec cor.

80.28 Cor to secs 9, 10, 15 & 16.

Land broken Sand hills Soil 3d rate

Township No. 23 N. Range No 27 W. 6th P.M.

North bet secs 9 & 10

Va 13° 45' E.

40.00 Set post 2×3 in × 4 ft 1 ft in ground deposit charred stake raise mound of earth 2½ half ft high from pits 18×24×12 in deep for 9 sec cor.

80.00 Set post 3×3 in × 4 ft 1 ft in ground deposit charred stake raise mound of earth 2½ ft high ~~footh~~ pits 18×24×12 in deep for cor to secs 3, 4, 9 & 10

Land broken Sand hills Soil 3d rate

Township No 23 N Range No 27 W 6th P.M.

East on random line bet secs 3 & 10

Va 13° 45'.

40.00 Set post for temporary 9 sec cor.

80.11 Intersect N & S. line 60 lks N of cor to secs 2, 3, 10 & 11 from which cor I run

N 89° 34' W. on true line bet Secs 3 & 10

Va 13° 45' E.

40.05½ Set post 2×3 in 4 ft 1 ft in ground deposit charred stake raise mound of earth 2½ ft high from pits 18×24×12 in deep for 9 sec cor.

80.11 Cor to secs 3, 4, 9 & 10

Land broken Sand hills Soil 3d rate

Township No 23 S Range No 27 W 6th P.M.

North on random line bet
secs 3 & 4
Va 13° 45' E

40.00 Set post for temporary qr sec cor.

79.00 Intersect S. boundary of township 58 chs West of cor to secs 3 & 4 from which cor I run South 25' West on true line bet secs 3 & 4.
Va 13° 45' E

39.00 Set post 2x3 in x 4 ft, 1 ft in ground x deposit charred stake raise mound of earth 2½ ft. high from pits 18x24x12 in deep for qr sec cor.

79.00 Cor to secs 3 4 9 & 10
Land Sand hills, broken, 3rd rate

Township No 23 S Range No 27 W 6th P.M.

North bet Secs 32 & 33
Va 13° 45' E

40.00 Set post 2x3 in x 4 ft 1 ft in ground deposit charred stake raise mound of earth ~~with~~ 2½ ft high from pits 18x24x12 in deep for qr sec cor

80.00 Set post 3x3 in x 4 ft 1 ft in ground deposit charred stake raise mound of earth 2½ ft high from pits 18x24x12 in deep for cor to Secs 28, 29, 32 & 33
Land broken Sand hills Soil 3rd rate

East on random line bet
secs 28 & 33
Va 13° 45' E

40.00 Set post for temporary gr sec cor
79.81 intersect N. & S. line at cor to secs
27. 28. 33 & 34 from which cor
I run
West on true line bet secs
28 & 33
Va 13° 45' E

39.90½ Set post 2 X 3 in X 4 ft 1 ft in
ground deposit charred
stone raise mound of earth
2½ ft high from pits 18 X 24 X
12 in deep for gr sec cor.

79.81 Cor to secs 28. 29. 32 & 33
Land Sand hills 3d rate

North bet Secs 28 & 29.
Va 13° 45' E

40.00 Set post 2 X 3 in X 4 ft 1 ft in
ground deposit charred
stone raise mound of earth
2½ ft high from pits
18 X 24 X 12 in deep for gr
sec cor.

80.00 Set post 3 X 3 in X 4 ft 1 ft in ground
deposit charred stone raise mound
of earth 2½ ft high from pits
18 X 24 X 12 in deep for cor to
secs 20. 21. 28 & 29.
Land broken Sand hills 3d rate

Township No. 23 N. Range No 27 W. 6th P.M.

East on random line bet. secs 28 & 21

Va. 13° 45' E

40.00 Set temporary qr sec post

79.60 Intersect N. & S. line 10 chs N. of cor to secs 21, 22, 27 & 28. from which cor I run

N 89° 56' W. on true line bet secs 21 & 28.

Va 13° 45' E.

34.80 Set post 2 x 3 in x 4 ft 1 ft in ground deposit charred state raise mound of earth 2 1/2 ft high from pits 18 x 24 x 12 in deep for qr sec cor

79.60 Cor to secs 20, 21, 28 & 29.

Land hilly, broken, Sandy 3d rate

Township No 23 N Range No 27 W. 6th P.M.

North bet Secs 20 & 21

Va 13° 45' E.

40.00 Set post 2 x 3 in x 4 ft 1 ft in ground deposit charred state raise mound of earth 2 1/2 ft high from pits 18 x 24 x 12 in deep for qr sec cor.

80.00 Set post 3 x 3 in x 4 ft 1 ft in ground deposit charred state raise mound of earth 2 1/2 ft high from pits 18 x 24 x 12 in deep for cor to secs 16, 17, 20 & 21

Land broken Sand hills Soil 1st rate

Aug 19th 1894

Township No 23 N Range No 27 W
6th P.M.

East on random line bet
Secs 16 & 21
Va 13° 45' E.

35.00 Leave Sand hills & Enter bottom E
40.00 Set post for temporary qr sec cor
42.00 Middle branch Loup Fork 2 chs
wide – bears S.E.
79.37 Intersect N & S line 25 chs S.
of cor to Secs 15, 16, 21 & 22
from which cor I run
S 89° 49' W. on true line bet
Secs 16 & 21.
Va 13° 45' E
39.68½ Set post 2×3 in × 4 ft 1 ft. in ground
deposit charred stake raise
mound of earth 2½ ft high
from pits 18 × 24 × 12 in deep
for qr sec cor.
79.37 Cor to Secs 16, 17, 20 & 21
Land hilly Soil sandy 3d rate

Township No 23 N Range No 27 W.
6th P.M.

North bet Secs 17 & 16.
38.00 Leave sand hills & Va 13° 45' E enter bottom E
40.00 Set post 2×3 in × 4 ft 1 ft in ground
deposit charred stake raise
mound of earth 2½ ft high pits
18 × 24 × 12 in deep for qr
sec cor
80.00 × Set post 3×3 in × 4 ft 1 ft in ground
deposit charred
stake raise mound of
earth 2½ ft high from pits 18
× 24 × 12 in deep for cor
to Secs 8, 9, 16 & 17.
Land Sand hills broken 3d rate
65.00 × Middle Branch Loupe Fork 2 chains
wide E

Township No 23 N. Range No 27 W 6th P.M.

East on random line bet
secs 9 & 16

10.00 Levee bottom & enter sand hills Va 13° 45' E
40.00 Set post for temporary gr sec cor
79.33 Intersect N & S. line 33 lks S.
of cor to secs 9, 10, 15 & 16 from
which cor I run
S. 89° 46' West on meridian bet sec
9 & 16

Va 13° 45' E

39 66 1/2 Set post 2 x 3 in x 4 ft 1 ft in ground
deposit charred stake raise
mound of earth 2 1/2 ft high
from pits 18 x 24 x 12 in deep
for gr sec cor
79 33 cor to secs 8, 9, 16 & 17
Land broken Sand hills Soil 3d rate

Township No 23 N Range No 27 W 6th P.M.

North bet. secs 8 & 9

Va 13° 45' E.

40.00 Set post 2 x 3 in x 4 ft. 1 ft in ground
deposit charred stake raise
mound of earth ~~with pits~~
2 1/2 ft high from pits 18 x 24
x 12 in deep for gr sec
cor
80.00 Set post 3 x 3 in x 4 ft 1 ft in ground
deposit charred stake raise
mound of earth 2 1/2 ft
high from pits 18 x 24 x
12 in deep for cor to secs
4, 5, 8 & 9.
Land Sand hills Soil 3d rate

Township No 23 N Range No 27 W 6th pm

East on random line bet secs 4 & 9

Va 13° 45' E

40.00 Set post for temporary qr sec cor

79.28 Intersect N & S. line 39 lks S. of cor to secs 3, 4, 9 & 10 from which cor I run

S 89° 43' West on true line bet secs 4 & 9

Va 13° 45' E

39.64 Set post 2 x 3 in x 4 ft 1 ft in ground alpost charred stake raise mound of earth 2½ ft high from pits 18 x 24 x 12 in deep for qr sec cor.

79.28 Cor to secs 4, 5, 8 & 9

Land Sand hills Soil 3d rate

Township No 23 N Range No 27 W, 6th pm

North on random line bet secs 4 & 5

Va 13° 45' E

40.00 Set post for temporary qr sec cor

79.10 Intersect N boundary 68 lks W. of cor to secs 4 & 5, from which cor I run

South 29 West on true line bet. sections 4 & 5.

Va 13° 45' E

39.10 Set post 2 x 3 in x 4 ft 1 ft in ground deposit charred stake raise mound of earth 2½ ft high from pits 18 x 24 x 12 in deep for qr sec cor.

79.10 Cor to secs 4, 5, 8 & 9.

Land Sand hills broken 3d rate

North bet. secs 31 & 32

Va 13° 45' E

40.00 Set post 2×3 in × 4 ft 1 ft in ground deposit charred stake raise mound of earth 2½ ft high from pits 18×24×12 in deep for gr sec cor

80.00 Set post 3×3 in × 4 ft 1 ft in ground deposit charred stake raise mound of earth ~~with~~ 2½ ft high from pits 18×24×12 in deep for cor to secs 29 30. 31 & 32

Land broken Sand hills Soil 3d rate

East on random line bet secs 29 & 32

Va 13° 45' E.

40.00 Set temporary gr sec post

80.15 Intersect N & S line 36 lks N. of cor to secs 28, 29, 32 & 33 from which cor I run N 89° 45' West on true line bet secs 29 & 32.

Va 13° 45' E

40 07½ Set post 2×3 in × 4 ft 1 ft in ground deposit charred stake raise mound of earth 2½ ft high from pits 18×24×12 in deep for gr sec cor.

80.15 Cor to secs 29, 30. 31, & 32

Land broken Sand hills Soil 3d rate

Aug 20th 1894

Township No 23 N Range No 27 W 6th pm

West on random line bet secs 30 & 31

Va 13° 45' E

40.00 Set post for temporary gr sec cor

80.96 Intersect W. boundary of Township 28 lks North of cor to secs 30 & 31 from which cor I run

N 89° 48' East on true line bet secs 30 & 31.

Va 13° 45' E

40.96 Set post 2 x 3 in x 4 ft 1 ft in ground deposit charred stake raise mound of earth ~~with~~ 2 1/2 ft high from pits 18 x 24 x 12 in deep for gr sec cor.

80.96 Cor to secs 29, 30, 31 & 32.

Land broken Sand hills 3d rate

Township No 23 N Range No 27 W 6th pm.

North bet Secs 29 & 30

Va 13° 45' E

40.00 Set post 2 x 3 in x 4 ft 1 ft in ground deposit charred stake raise mound of earth 2 1/2 ft high from pits 18 x 24 x 12 in deep for gr sec cor.

80.00 Set post 3 x 3 in x 4 ft 1 ft in ground deposit charred stake raise mound of earth 2 1/2 ft high from pits 18 x 24 x 12 in deep for cor to secs 19, 20, 29 & 30

Land broken Sand hills

Soil 3d rate

Township 23 N Range 27 W 6th P.M.

East on random line bet
secs 20 & 29
Va 13° 45' E

40.00 Set post for temporary gr sec cor
80.08 Intersect N & S. line 16 lks S. of cor
to secs 20, 21, 28 & 29.
from which cor I run
S 89° 53' W. on true line bet
secs 20 & 29
Va 13° 45' E.

40.04 Set post 2 x 3 in x 4 ft 1 ft in
ground deposit charred
stake raise mound of
earth 2½ ft high from
pits 18 x 24 x 12 in deep for
gr sec cor

80.08 Cor to secs 19, 20, 29 & 30
Land broken 3d rate sand
hills

Township 23 N Range 27 W 6th P.M.

West on random line bet
secs 19 & 30
Va 13° 45' E

40.00 Set post for temporary gr sec cor.
80.28 Intersect W. boundary of Town=
=ship 19 lks S. of cor to secs
19 & 30 from which cor I
run
S 89° 52' East on true line
bet secs 19 & 30
Va 13° 45' E

40.28 Set post 2 x 3 in x 4 ft 1 ft in ground
deposit charred stake raise
mound of earth ~~with~~ 2½ ft
high from pits 18 x 24 x 12 in
deep for gr sec cor.

80.28 Cor to secs 19 20 29 & 30
Land 3d rate sand hills
Aug 21st "

Township No 23 N Range No 27 W 6th Pm.

North bet Secs 19 & 20.

Va 13° 45' E.

40.00 Set post 2×3 in × 4 ft 1 foot in ground deposit charred stake raise mound of earth 2½ ft high from pits 18×24 ×12 in deep for gr sec cor.

80.00 Set post 3×3 in × 4 ft 1 foot in ground deposit charred stake raise mound of earth ~~with pits~~ 2½ ft high from pits 18×24×12 in deep for cor to secs 17, 18, 19 & 20

Land broken Sand hills 3d rate Soil

Township No 23 N Range No 27 W 6th Pm

East on random line bet secs 17 & 20

Va 13° 45' E

40.00 Set post for temporary gr sec cor

79.63 intersect N & S line 28 lks S of cor to secs 16, 17, 20 & 21. From which cor drns

S 89° 48' W on true line bet secs 17 & 20

Va 13° 45' E.

39.~~31½~~ 81½ Set post 2×3 in × 4 ft 1 ft in ground deposit charred stake raise mound of earth ~~with pits~~ 2½ ft high from pits 18×24 ×12 in deep for gr sec cor

79.63 Cor to secs 17, 18, 19 & 20.

Land broken Sand hills Soil 3d rate

	West on random line bet secs 18 & 19.
	Va 13° 45' E
40.00	Set post for temporary qr sec cor.
79.98	Intersect N. boundary of Township 21 lks S. of cor to secs 18 & 19. from which cor I run
	S 89° 51' East on true line bet secs 18 & 19.
	Va 13° 45' E.
39.98	Set post 2x3 in x 4 ft, 1 ft in ground deposit charred stake raise mound of earth 2½ ft high ~~with pit~~ from pits 18 x 24 x 12 in deep for qr sec
79.98	Cor to Secs 17, 18, 19 & 20.
	Land broken Sand hills
	Soil 3d rate

	North bet secs 18 & 17
	Va 13° 45' E.
40.00	Set post 2x3 in x 4 ft 1 ft in ground deposit charred stake raise mound of earth 2½ ft high from pits 18 x 24 x 12 in deep for qr sec cor.
63.00	Leave Sand hills & enter bottom E.B.
72.00	Middle Branch Loup Fork 4 chains wide.
80.00	Set post 3x3 in x 4 ft 1 ft in ground deposit charred stake raise mound of earth 2½ ft high from pits 18 x 24 x 12 in deep for cor to secs 7, 8, 17 & 18.
	Land Sand hills 3d rate Bottom 1st rate with heavy grass

Township No 23 N Range No 27 W 6th P.M.

East on random line bet
secs 8 & 17

Va 13° 45' E

5.00 Middle Branch Loup Fork 2 chs wide

40.00 Set post for temporary gr sec cor

79.75 Intersect N & S line 63 lks S. of cor to secs 8.9.16 & 17. from which cor I run

S 89° 33' West on true line bet secs 8 & 17

Va 13° 45' E

39.87½ Set post 2 x 3 in x 4 ft 1 ft in ground deposit charred stake raise mound of earth 2½ ft high from pits 18 x 24 x 12 in deep for gr sec cor.

79.75 Cor to secs 7.8.17 & 18.

Land Bottom Soil 1st rate with heavy grass

Township No 23 N Range No 27 W 6th P.M.

West on random line bet
secs 7 & 18

Va 13° 45' E

40.00 Set post for temporary gr sec cor

79.70 Intersect W boundary of township 47 lks S. of cor to secs 7 & 18 from which cor I run

S 89° 40' East on true line bet secs 7 & 18.

Va 13° 45' E.

39.70 Set post 2 x 3 in x 4 ft 1 ft in ground deposit charred stake raise mound of earth 2½ ft high from pits 18 x 24 x 12 in deep for gr sec cor.

79.70 Cor to secs 7.8.17 & 18

Land Bottom Soil 1st rate with heavy grass

North bet secs 7 & 8.

Va 13° 45' E

14.50 Middle Branch Loup Fork 2 chs wide

25.00 Leave bottom & Enter sand hills

40.00 Set post 2 x 3 in x 4 ft 1 ft in ground deposit charred stake raise mound of earth 2 1/2 ft high from pits 18 x 24 x 12 in deep for qr sec cor

80.00 Set post 3 x 3 in x 4 ft 1 ft in ground deposit charred stake raise mound of earth 2 1/2 ft high from pits 18 x 24 x 12 in deep for ~~qr sec~~ cor to secs 7.8.17 & 18.

Land, Bottom 1st rate Sand hills broken 3d rate soil

East on random line bet secs 5 & 8

Va 13° 45' E

40.00 Set post for temporary qr sec cor

79.31 Intersect N & S. line 56 lks S of cor to secs 4.5.8 & 9. from which cor I run

S 89° 36' W. on true line bet secs 5 & 8.

Va 13° 45' E

39.65 1/2 Set post 2 x 3 in x 4 ft 1 ft in ground deposit charred stake raise mound of earth 2 1/2 ft. high from pits 18 x 24 x 12 in deep for qr sec cor

79.31 Cor to secs 5.6.7 & 8.

Land broken Sand hills Soil 3d rate

Township No 23 N. Range No 27 W. 6th P.M.

West on random line bet secs 6 & 7

Va 13° 45' E.

40.00 Set post for temporary qr sec cor

79.10 intersect W. boundary of Township 43 lks S. of cor to secs 6 & 7. from which cor I run

S 89° 42' East on true line bet secs 6 & 7.

Va 13° 45' E.

39.10 Set post 2×3 in × 4 ft 1 ft in ground deposit charred stake raise mound of earth 2½ ft high from pits 18 × 24 × 12 in deep for qr sec cor.

79.10 Cor to secs 5.6.7 & 8.

Land broken Sand hills, soil 3d rate

Township No 23 N. Range No 27 W. 6th P.M.

North on random line bet secs 5 & 6

Va 13° 45' E.

40.00 Set post for temporary qr sec cor

79.18 Intersect N. boundary of Township 93 lks W. of cor to secs 5 & 6. from which cor I run

South 40' West on true line bet secs 5 & 6.

Va 13° 45' E.

39.18 Set post 2×3 in × 4 ft 1 ft in ground deposit charred stake raise mound of earth 2½ ft high from pits 18 × 24 × 12 in deep for qr sec cor

79.18 Cor to secs 5.6.7 & 8

Land broken Sand hills

Soil 3d rate

aug 27d

General Description

This Township is mostly composed of very broken bluffs or Sand Hills, Except along Middle Branch of Loup Fork river, - Soil very sandy 3d rate - Along river is some good 1st rate bottom land with heavy grass -

No Timber in this Township nor near it

Loup Fork is rapid stream water about two feet deep.

List of Names.

A list of the names of the individuals employed to assist in running measuring or marking the lines & corners described in the foregoing field notes of township No 23 North of the base line of Range No 27 West of the 6th P.M. in Nebraska showing the respective capacities in which they acted

George W. Burton	Chainman
Vulney S. Janes	Chainman
Robert Finger	Monumenter
Edward Janes	Monumenter
George F. Janes	Flagman

We hereby certify that we assisted David V. Stephenson Deputy surveyor in subdividing township No 23 North of the base line Range No 27 West of the 6th principal meridian and that said township has been in all respects to the best of our knowledge and belief well and faithfully surveyed and the boundary monuments planted according to the instructions of the surveyor general and of dimension character construction and marking and in the manner as specifically described in the foregoing field notes

George W. Burton } Chainmen
Vohry S. James
Robert Frazer } Moundman
Edward James
Geo F. James } Flagman

Subscribed and sworn to by the aforementioned parties before me a Probate Judge in and for Kearney Co Nebraska this 7th day of September 1874.

S. L. Holbrook
Probate Judge

KEARNEY COUNTY PROBATE COURT SEAL NEBRASKA

I David V. Stephenson, Deputy Surveyor do solemnly swear that in pursuance of a joint contract wherein David V. Stephenson and James L. Slocum are joint contractors with E. E. Cunningham Surveyor General for the district of Nebraska and Iowa bearing date the sixth day of July 1874 I have well faithfully and truly and in my own proper person and in strict conformity to the instructions furnished by the Surveyor General the surveying manual and the laws of the United States, surveyed all those parts or portions of township No. 23 north of the base line in Range 27 West of the 6th Principal Meridian as are represented in the foregoing field notes as having been surveyed under my direction and I do further solemnly swear that all the corners of said surveys have been established and perpetuated in strict accordance with the surveying manual printed instructions and special instructions of the surveyor general, of dimensions character construction and marking and in the manner specifically described in the foregoing field notes and that the foregoing are the true and original field notes of such survey

D V Stephenson

Subscribed & sworn to before me a Notary Public in & for Lincoln Co Nebr, this 14th day of Sept 1874

H M Goldsmith

Surveyor Generals Office

Plattsmouth Oct 15th 1874

The foregoing field notes of the survey & subdivision of Township No 23 North of the Base Line of Range No 27 West of the 6th P.M. in Nebraska Executed by David V. Stephenson under Joint contract No 82 dated July 6th 1874 having been critically examined, the necessary corrections & explanations made, the said field notes and the surveys they describe are hereby approved

E. E. Cummingham
Surveyor General

Field Notes
of
The Survey and Subdivision
of
Township No. 24 North
of
Range No. 27 West
in
Nebraska

Executed
By James L. Slocum Deputy
Surveyor under joint contract
No. 82 dated July 6th 1874

Survey
Commenced Aug 21st 1874
Completed " 24th " 1874

List of Names
A list of the names of the individuals employed to assist in surveying and subdividing Township No 24 North of the base line, of Range No. 27

West of 6th P.M. in Nebraska and showing the respective capacities in which they acted

A. M. Forbes } chainmen
G. L. Slocum }
C Zehner } moundmen
Ed Farley }
J. C. Watson flagman

Town 24 Range 27 W

6	60	5	44	4	33	3	22	2	11	1
59		58		43		32		21		10
7	57	8	42	9	31	10	20	11	9	12
56		55		41		30		19		8
18	54	17	40	16	29	15	18	14	7	13
53		52		39		28		17		6
19	51	20	38	21	27	22	16	23	5	24
50		49		37		26		15		4
30	48	29	36	28	25	27	14	26	3	25
47		46		35		24		13		2
31	45	32	34	33	23	34	12	35	1	3

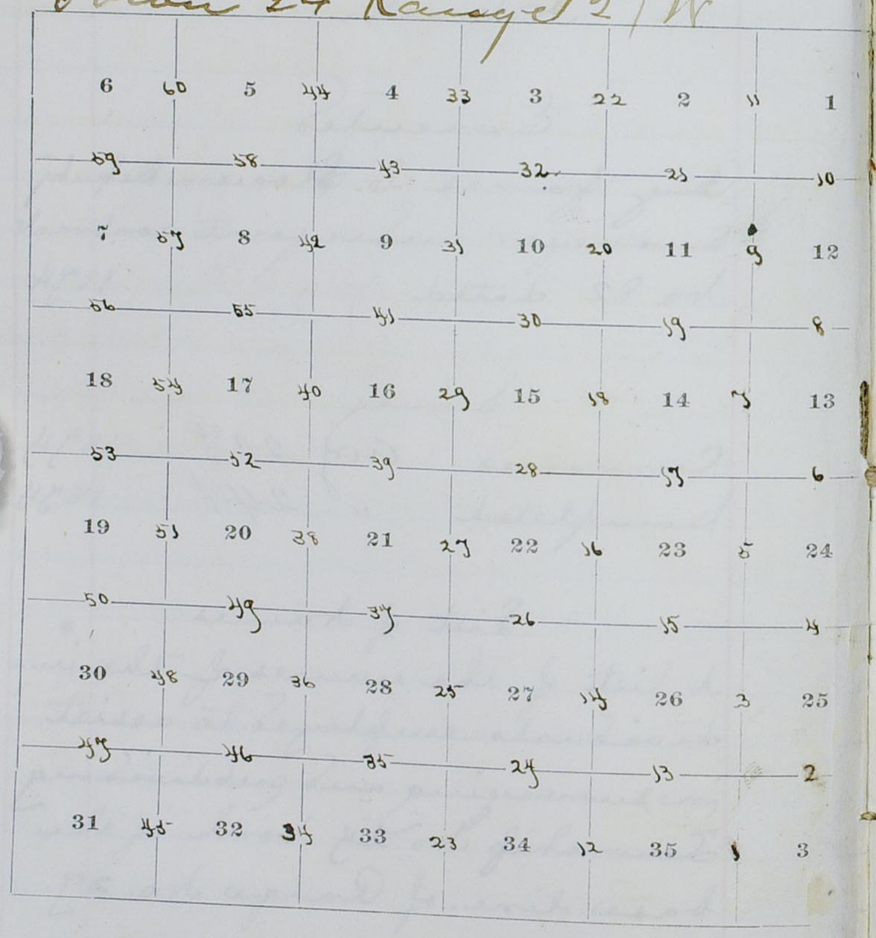

To determine the proper adjustment of my compass for subdividing township No. 24 north of base line, range no. 27 West of the 6th P.M. in Nebraska I begin at the corner to townships 23 & 24 North Ranges no. 26 & 27 West and run north on a blank line along the east boundary of sec. 36

Va 13° 45' E

40.01 To a point 6 lks. east of qr. cor.
80.03 To a point 12 lks east of corner to secs. 25 & 36

Therefore to retrace this line or run a line parallel thereto my compass must be adjusted to a variation of 13° 50' E.

Town 24 North

North bet secs. 35 & 36
Va 13° 50' E

40.00 Raised mound of earth 2½ ft high from pits 18 x 24 x 12 in for gr. sec. cor.

80.00 Raised mound of earth 2½ ft high from pits 18 x 24 x 12 in for corner to secs 25 26 35 & 36
Land broken soil sandy and thick rate

Range 27 West

East on random line between Secs. 25 & 36 Va 13° 50' E

40.00 Set spade for temporary gr. cor

79.83 Intersected east boundary 15 lks south of corner to secs. 25 & 36 from which corner ℄ gran S. 89° 54' W. on true line bet secs. 25 & 36
Va 13° 50' E

39.91½ Raised mound of earth 2½ ft high from pits 18 x 24 x 12 in for gr. sec. cor

79.83 Cor. of secs 25 26 35 & 36
Land sand hills and thick rate

Town 24 North

North between secs 25 & 26
Va 13° 50' E

40.00 Raised mound of earth 2½ ft
high from pits 18 x 24 x 12 in
for qr. sec. cor.

80.00 Raised mound of earth 2½ ft
high from pits 18 x 24 x 12 in
for corner to secs. 23 24 25 & 26
Sand sand hills
and third rate

Range 27 West

East on random line between
secs. 24 & 25
Va 13° 50' E

40.00 Set stake for temporary qr. cor.

79.68 Intersected east boundary 28 lks
south of corner to secs. 24 & 25
from which corner I ran
S 89° 48' W on true line bet
secs 24 & 25
Va 13° 50' E

39.84 Raised mound of earth 2½ ft
high from pits 18 x 24 x 12 in
for qr. sec. cor

79.68 Corner to secs. 23 24 25 & 26
Sand sand hills and
third rate.

Town 24 North

North bet secs 23 & 24
Va 13° 50' E

40.00 Raised mound of earth 2½ ft high from pits 18 x 24 x 12 ins for gr. sec. cor.

20.00 Raised mound of earth 2½ ft high from pits 18 x 24 x 12 ins for corner to secs. 13 14 23 & 24
Land sand hills and third rate

Range 27 West

East on random line between secs. 13 & 24
Va 13° 50' E

40.00 Set spade for temporary gr. cor.

19.55 Intersected east boundary 30 lks south of corner to secs. 13 & 24 from which corner I run S 89° 44' W on true line bet secs. 13 & 24
Va 13° 50' E

39.75½ Raised mound of earth 2½ ft high from pits 18 x 24 x 12 ins for gr. sec. cor.

19.55 Corner to secs. 13 14 23 & 24
Land sand hills
3rd rate

Town 24 North

North between secs. 13 & 14
Va 13° 50' E

40.00 Raised mound of earth 2½ ft high from 4 pits 18 x 24 x 12 ins for qr. sec. cor.

80.00 Raised mound of earth 2½ ft high from 4 pits 18 x 24 x 12 ins for corner to secs. 11 12 13 & 14
Sand and hills
3rd rate

Range 27 West

East on random line between secs. 12 & 13 Va 13° 50' E

40.00 Set spade for temporary qr. cor.

159.63 Intersected east boundary 28 lks. south of corner to secs. 12 & 13 from which corner I ran S 88° 45' W on true line bet. secs. 12 & 13 Va 13° 50' E

39.81½ Raised mound of earth 2½ ft high from 4 pits 18 x 24 x 12 ins for qr. sec. cor.

79.63 Corner to secs. 11 12 13 & 14
Sand and hills
3rd rate

Town 24 North

North between secs. 11 & 12
Va 13° 50' E

40.00 Raised mound of earth 2½ ft high from pits 18 x 24 x 12 in for gr. sec. cor.

80.00 Raised mound of earth 2½ ft high from pits 18 x 24 x 12 in for corner to secs. 1 2 11 & 12
Land sand hills
3rd rate

Range 27 West

East on random line between secs. 1 & 12
Va 13° 50' E

40.00 Set stake for temporary gr. sec. cor.

79.60 Intersected East boundary 36 lks south of corner to secs. 1 & 12 from which corner 8 rad. S 89° 45' W on true line bet secs. 1 & 12 Va 13° 50' E

39.80 Raised mound of earth 2½ ft high from pits 18 x 24 x 12 in for gr. sec. cor.

79.60 Corner of secs 1 2 11 & 12
Land sand hills
3rd rate

Town 24 North

on true line

North between secs. 1 & 2

Va 13° 50' E

40.00 Raised mound of earth 2½ ft high from pits 18 x 24 x 12 in for qr. sec. cor.

79.88 Intersected sixth Standard parallel 2.95 chs. west of corner to sec 31 Range 26 & sec. 36 Range 27 Towns 25 N where I ~~set~~ raised mound of earth 2½ ft high from 3 pits 18 x 24 x 12 in for closing corner to secs 1 & 2

Sand sandhills 3rd rate

Range 27 West

North between secs. 34 & 35

Va 13° 50' E

40.00 Raised mound of earth 2½ ft high from pits 18 x 24 x 12 in for qr. sec. cor.

80.00 Raised mound of earth 2½ ft high from pits 18 x 24 x 12 in for corner to secs. 26 27 34 & 35

Sand sand hills

3rd rate

Aug 20th 1874

Town 24 North

East on random line between secs. 26 & 35 Va 13° 50' E

40.00 Set stake for temporary qr. cor.

80.06 Intersected N. & S. line 12 links north of corner to secs. 25 26 35 & 36 from which corner I ran N 89° 55' W on true line bet secs. 26 & 35 Va 13° 50' E

40.03 Raised mound of earth 2½ ft high from pits 18 x 24 x 12 in for qr. sec. cor.

80.06 Corner to secs. 26 27 34 & 35 Sand sand hills 3rd rate

Range 27 West

North between secs. 26 & 27 Va 13° 50' E

40.00 Raised mound of earth 2½ ft high from pits 18 x 24 x 12 in for qr. sec. cor.

80.00 Raised mound of earth 2½ ft high from pits 18 x 24 x 12 in for corner to secs. 22 23 26 & 27 Sand sand hills 3rd rate

Town 24 North

East on random line between secs. 23 & 26

Va 13° 50' E

40.00 Set spade for temporary gr. cor.

79.96 Intersected N. & S. line 19 links north of corner to secs. 23 24 25 & 26 from which corner I ran N 89° 52' W on true line bet secs. 23 & 26

Va 13° 50' E

39.98 Raised mound of earth 2½ ft. high from pits 18 x 24 x 12 in for gr. sec. cor.

79.96 Corner of secs. 22 23 26 & 27

Land sand hills

3rd rate

Range 27 West

North between secs. 22 & 23

Va 13° 50' E

40.00 Raised mound of earth 2½ ft high from pits 18 x 24 x 12 in for gr. sec. cor.

80.00 Raised mound of earth 2½ ft high from pits 18 x 24 x 12 in for corner to secs. 14 15 22 & 23

Land sand hills; 3rd rate

East on random line between
secs. 14 & 23
Va 15° 50' E

40.00 Set stake for temporary qr. cor.

39.75 Intersected N. & S. line 38 lks
north of corner to secs. 13 14 23 & 24
from which corner S. ran
N 89° 44' W on true line bet secs.
14 & 23 Va 15° 50' E

39.87½ Raised mound of earth 2½ ft
high from pits 18 x 24 x 12 in
for qr. sec. cor.

79.75 Corner to secs. 14 15 22 & 23
Sand hills 3rd rate

North between secs. 14 & 15
Va 15° 50' E

40.00 Raised mound of earth 2½ ft
high from pits 18 x 24 x 12 in
for qr. sec. cor.

80.00 Raised mound of earth 2½ ft
high from pits 18 x 24 x 12 in
for corner to secs. 10 11 14 & 15
Sand hills; 3rd rate

Town 24 North

East on random line between secs. 11 & 14

Va 13° 50' E

40.00 Set spade for temporary gr. sec. cor.

79.65 Intersected N & S. line 41 links north of corner to secs. 11 12 13 & 14 from which corner I ran N 89° 42' W on true line bet secs. 11 & 14

Va 13° 50' E

39.82½ Raised mound of earth 2½ ft high from pits 18 x 24 x 12 in for gr. sec. cor.

79.65 Corner of secs. 10 11 14 & 15

Land sand hills. 3rd rate.

Range 27 West

North bet secs. 10 & 11

Va 13° 50' E

40.00 Raised mound of earth 2½ ft high from pits 18 x 24 x 12 in for gr. sec. cor.

80.00 Raised mound of earth 2½ ft high from pits 18 x 24 x 12 in for corner to secs. 2 3 10 x 11

Land, sand hills; 3rd rate

Town 24 North

East on random line between secs. 2 & 11

Va 13° ~~45~~ 50' E

40.00 Set spade for temporary gr. cor.

79.58 Intersected N. & S. line 28 links north of corner to secs. 1 2 11 & 12 from which corner I ran N. 89° 48' W on true line bet secs. 2 & 11

Va 13° 50' E

39.79 Raised mound of earth 2½ ft high from pits 18 x 24 x 12 in for gr. sec. cor.

79.58 Corner of secs. 2 3 10 & 11

Land Sand hills; 3rd rate

Range 27 West

North on true line between secs. 2 & 3

Va 13° 50' E

40.00 Raised mound of earth 2½ ft high from pits 18 x 24 x 12 in for gr. sec. cor.

77.60 Intersected 6th standard parallel 2.60 lks west of corner to secs. 35 & 36 Town 25 North Range 27 West where I raised mound of earth 2½ ft high from pits 18 x 24 x 12 in for closing corner to secs. 2 & 3

Land Sand hills; 3rd rate

Town 24 North

North between secs. 33 & 34
Var 13° 50' E

40.00 Raised mound of earth 2½ ft high from pits 18 x 24 x 12 in for qr. sec. cor.

80.00 Raised mound of earth 2½ ft high from pits 18 x 24 x 12 in for corner to secs. 27 28 33 & 34
Sand, sand hills; 3rd rate

Range 27 West

East on random line between secs. 27 & 34 Var 13° 50' E

40.00 Set spade for temporary qr. cor.

80.52 Intersected N. & S. line at corner to secs. 26 27 34 & 35 from which corner I ran
W. on true line bet secs. 27 & 34 Var 13° 50' E

40.06 Raised mound of earth 2½ ft high from pits 18 x 24 x 12 in for qr. sec. cor

80.12 Corner to secs. 27 28 33 & 34
Sand, sand hills; 3rd rate.

Aug 21st 1874

Town 24 North

North bet. Secs. 27 & 28
Va 13° 50' E

40.00 Raised mound of earth 2½ ft high from pits 18 x 24 x 12 in for gr. sec. cor.

80.00 Raised mound of earth 2½ ft high from pits 18 x 24 x 12 in for corner to secs. 21 22 27 & 28
Land Land Hills; 3rd rate

Range 27 West

East on random line between secs. 22 & 27
Va 13° 50' E

40.00 Set spade for temporary gr. cor.

80.25 Intersected N. & S. line 16 links south of corner to secs. 22 23 26 & 27 from which corner I ran S. 89° 53' W on true line bet secs. 22 & 27
Va 13° 50' E

40.12½ Raised mound of earth 2½ ft high from pits 18 x 24 x 12 in for gr. sec. cor.

80.25 Corner of secs. 21 22 27 & 28
Land Land Hills; 3rd rate

Town 24 South

North bet secs. 21 & 22
Va 13° 50' E

40.00 Raised mound of earth 2½ ft high from pits 18 x 24 x 12 ins for gr. sec. cor.

60.00 Raised mound of earth 2½ ft high from pits 18 x 24 x 12 ins for corner to secs. 15 16 21 & 22
Land sand hills; 3rd rate

Range 27 West

East on random line between secs. 15 & 22
Va 13° 50' E

40.00 Set spade for temporary gr. cor.

79.91 Intersected N. & S. boundary 23 lks south of corner to secs 14 15 22 & 23 from which corner S. ran S 89° 50' W on true line bet secs. 15 & 22
Va 13° 50' E

39.95½ Raised mound of earth 2½ ft high from pits 18 x 24 x 12 ins for gr. sec. cor.

79.91 Corner of secs. 15 16 21 & 22
Land sand hills; 3rd rate

Town 24 South

South bet Secs. 15 & 16
Va 13° 50'

40.00 Raised mound of earth 2½ ft
high from pits 18 x 24 x 12 ins
for qr. sec. cor.

80.00 Raised mound of earth 2½ ft
high from pits 18 x 24 x 12 ins
for corner to secs. 9 10 15 & 16
Sand sand hills; 3rd rate

Range 27 West

East on random line between
secs. 10 & 15
Va 13° 50' E

40.00 Set stake for temporary qr. cor.

79.85 Intersected N. & S. line 31 links
south of the corner to secs. 10 11 14 & 15
from which corner I run
S 89° 44' W on true line bet
secs. 10 & 15 Var 13° 50' E

39.92½ Raised mound of earth 2½ ft
high from pits 18 x 24 x 12 ins
for qr. sec. cor.

79.85 Corner to secs. 9 10 15 & 16
Sand sand hills; 3rd rate

Town 27 North

North bet. Secs. 9 & 10
Va 13° ~~50'~~ 50' E

40.00 Raised mound of earth 2½ ft high from pits 18 x 24 x 12 in for gr. sec. cor.

80.00 Raised mound of earth 2½ ft high from pits 18 x 24 x 12 in for corner to secs. 3 4 9 & 10
Sand sand hills; 3rd rate

Range 27 West

East on random line between secs. 3 & 10
Va 13° 50' E

40.00 Set stake for temporary gr. cor.

79.91 Intersected N. & S. line 25 lks. south of corner to secs. 2 3 10 & 11 from which corner I saw S 89° 19' W on true line bet secs. 34 & 3 Va 13° 50' E

39.95½ Raised mound of earth 2½ ft high from pits 18 x 24 x 12 in for gr. sec. cor.

79.91 Corner of secs. 3 4 9 & 10
Sand sand hills; 3rd rate

Town 24 North

North on true line between secs. 3 & 4
Var 13° 50' E

40.00 Raised mound of earth 2½ ft
high from pits 18 x 24 x 12 in
for gr. sec. cor.

77.95 Intersected 6 standard parallel 240 chs. west of corner to secs 4 & 5 town 25 Range 27
Raised mound of earth 2½ ft
high from pits 18 x 24 x 12 in
for closing corner to secs. 3 & 4
Land sand hills; 3rd rate

Range 27 West

North bet secs. 32 & 33
Var 13° 50' E

40.00 Raised mound of earth 2½ ft
high from pits 18 x 24 x 12 in
for gr. sec. cor

80.00 Raised mound of earth 2½ ft
high from pits 18 x 24 x 12 in
for corner to secs 28 29 32 & 33
Land sand hills; 3rd rate

Town 24 North

East on random line between
Secs. 28 & 33
Va 13° 50' E

40.00 Set spade for temporary gr. cor.

39.85 Intersected N.S. line at corner
to secs. 27 28 33 & 34 from
which corner I ran
W. on true line between
secs 28 & 33
Va. 13° 50' E

39.90½ Raised mound of earth 2½ ft
high from pits 18 x 24 x 12 in
for gr. sec. cor.

39.85 Corner of secs. 28 29 32 & 33
Sand, sand hills; 3rd rate

Range 24 West

North between secs 28 & 29
Va 13° 50' E

40.00 Raised mound of earth 2½ ft
high from pits 18 x 24 x 12 in
for gr. sec. cor.

40.00 Raised mound of earth 2½ ft
high from pits 18 x 24 x 12 in
for corner to secs. 20 21 28 & 29
Sand, sand hills; 3rd rate

Aug 22d 1874

Town 24 North

East on random line between
secs. 21 & 28
Va 13° 50' E

40.00 Set stake for temporary gr. cor.

39.66 Intersected N. & S. line 10 lks.
north of the corner to secs. 21 22 27 & 28
from which corner E. gran
N 89° 56' W on true line bet
secs. 21 & 28
Va 13° 50' E

39.83 Raised mound of earth 2½ ft
high from pits 18 x 24 & 12 in
for gr. sec. cor.

39.66 Corner of secs. 20 21 28 & 29
Sand & hills; 3rd rate

Range 24 West

North bet secs. 20 & 21
Va 13° 50' E

40.00 Raised mound of earth 2½ ft
high from pits 18 x 24 & 12 in
for gr. sec. cor.

80.00 Raised mound of earth 2½ ft
high from pits 18 x 24 & 12 in
for corner to secs. 16 17 20 & 21
Sand & hills; 3rd rate

Town 24 North

East on random line between
secs. 16 & 21
Va 13° ~~45'~~ 50' E

40.00 Set stake for temporary qr. cor.

79.71 Intersected N & S. line 8 lks. north
of corner to secs. 15 16 21 & 22
from which corner I run
N 89° 59' W on true line bet
secs. 16 & 21
Va 13° 50' E

39.82½ Raised mound of earth 2½ ft
high from pits 18 x 24 x 12 in
for qr. sec. cor

79.55 Corner of secs. 16 17 20 & 21.
Sand sand hills; 3rd rate.

Range 24 West

North bet. Secs. 16 & 17
Va 13° 50' E

40.00 Raised mound of earth 2½ ft
high from pits 18 x 24 x 12 in
for quarter sec. cor.

80.00 Raised mound of earth 2½ ft
high from pits 18 x 24 x 12 in.
for corner to secs. 8 9 16 & 17
Sand sand hills; 3rd rate.

Town 24 North

East on random line between
secs. 9 & 16
Va 13° 50' E

40.00 Set stake for temporary qr. cor.

39.95 Intersected N. & S. line 18 links
north of corner to secs. 9 10 15 & 16
from which corner I run
N 89° 52' W on true line bet
secs. 9 & 16
Va 13° 50' E

39.8~~4~~7½ Raised mound of earth 2½ ft
high from pits 18 x 24 x 12 ins
for qr. sec. cor.

~~39.95 Raised mound of earth 2½ ft~~
~~high from pits 18 x 24 x 12 ins~~
~~for~~

39.95 Corner of secs. 8 9 16 & 17
Land Land Hills; 3rd rate

Range 27 West

North between secs. 8 & 9
Va 13° 50' E

40.00 Raised mound of earth 2½ ft
high from pits 18 x 24 x 12 ins
for qr. sec. cor.

80.00 Raised mound of earth 2½ ft high
from pits 18 x 24 x 12 ins. for
corner to secs. 4 5 8 & 9
Land Land Hills; 3rd rate

Town 24 North

East on random line between secs. 4 & 9
Va 13° 50' E

40.00 Set stake for temporary gr. cor
19.61 Intersected N. & S. line 23 chs north of corner to secs. 3 & 9 & 10 from which corner I run N 89° 50' W on true line bet secs. 4 & 9
Va 13° 50' E

39.80½ Raised mound of earth 2½ ft high from pits 18 x 24 x 12 inches for gr. sec. cor.

39.61 Corner of secs. 4 5 8 & 9
Land sand hills; 3rd rate

Range 24 West

North on true line bet secs. 4 & 5.
Va 13° 50' E

40.00 Raised mound of earth 2½ ft high from pits 18 x 24 x 12 in for gr. sec. cor.

38.06 Intersected 6th Standard parallel 2.25 chs. west of corner to secs 33 & 34 Town 25 Range 24 West where I raised mound of earth 2½ ft high from 3 pits 18 x 24 x 12 inches for closing corner to secs. 4 & 5
Land sand hills; 3rd rate

Town 24 North

North bet secs. 31 & 32
Va 13° 30' E

40.00 Raised mound of earth 2½ ft high from pits 18 x 24 x 12 in for gr. sec. cor.

80.00 Raised mound of earth 2½ ft high from pits 18 x 24 x 12 in for corner to secs. 29 30 31 & 32
Land sand hills; 3rd rate

Range 27 West

East on random line between secs. 29 & 32 Va 13° 30' E

40.00 Set stake for temporary gr. cor.

79.75 Intersected N & S line 12 chs south of the corner to secs 28 29 32 & 33 from which corner I run S 89° 55' W on true line bet secs. 29 & 32 Va 13° 30' E

39.87½ Raised mound of earth 2½ ft high from pits 18 x 24 x 12 in for quarter sec. cor.

79.75 Corner to secs. 29 30 31 & 32
Land sand hills; 3rd rate

Town 24 North

West on random line between
secs. 30 & 31
Var 13° 50' E

40.00 Set stake for temporary qr. cor.

38.25 Intersected east boundary 14 lks
south of corner to secs 30 & 31
from which corner I run
S 89° 54' E on true line bet
secs. 30 & 31
Var 13° 50' E

38.25 Raised mound of earth 2½ ft
high from pits 18 x 24 x 12 in
for qr. sec. cor

38.25 Corner of secs 29 30 31 & 32
Land level hills; 3rd rate

Range 27 West

North bet. secs 29 & 30
Var 13° 50' E

40.00 Raised mound of earth 2½ ft
high from pits 18 x 24 x 12 in
for qr. sec. cor.

80.00 Raised mound of earth 2½ ft
high from pits 18 x 24 x 12 in
for corner to secs. 19 20 29 & 30
Land level hills; 3rd rate

Town 24 North

East on random line between
secs. 20 & 29
Va 13° ~~47'~~ 50' E

40.00 Set stake for temporary gr. cor.

39.80 Intersected N & S line 9 links
south of corner to 20 29 28 & 29
from which corner I ran
S 89° ~~57'~~ 56' W on true line bet
secs. 20 & 29
Va 13° 50' E

39.90 Raised mound of earth 2½ ft
high from pits 18 & 24 x 12 in
for gr. sec. cor.

39.80 Corner of secs. 19 20 29 & 30
Land sand hills; 3rd rate

Range 27 West

West on random line between
secs. 19 & 20
Va 13° ~~47'~~ 50' E

40.00 Set stake for temporary gr. cor.

38.15 Intersected west boundary 20 lks.
south of corner to secs 19 & 20
from which corner I ran
S 89° 57' E on true line bet
secs. 19 & 20
Va 13° 50' E

38.25 Raised mound of earth 2½ ft
high from pits 18 x 24 x 12 in
for gr. cor.

38.15 Corner to secs. 19 20 29 & 30
Land sand hills; 3rd rate

Aug 23d 1874

Town 24 North

North between secs 19 & 20
Va 13° 50' E

40.00 Raised mound of earth 2½ ft high from pits 18 x 24 x 12 in for gr. sec. cor.

80.00 Raised mound of earth 2½ ft high from pits 18 x 24 x 12 in for corner to secs. 17 18 19 & 20
Land sand hills; 3rd rate.

Range 27 West

East between secs 17 & 20 on random line
Va 13° 50' E

40.00 Set spade for temporary gr. cor.

79.68 Intersected ~~east boundary~~ N and S line 18 lks. south of corner to secs. 16 17 20 & 21 from which corner & ran south 89° 52' W on true line bet secs 17 & 20
Va 13° 50' E

39.84 Raised mound of earth 2½ ft high from pits 18 x 24 x 12 in for gr. sec. cor.

79.68 Corner to secs. 17 18 19 & 20
Land sand hills; 3rd rate.

Town 24 North

West on random line between
secs. 18 & 19
Va 13° 50' E
40.00 Set iron post for temporary qr. cor.
38.00 Intersected west boundary 18 chs.
south of corner to 18 & 19 from
which corner I ran
S 89° 52' E on true line bet
secs. 18 & 19
Va 13° 50' E
38.00 Raised mound of earth 2½ ft
high from pits 18 x 22 x 12 in
for qr. sec. cor.
78.00 Corner to secs. 17 18 19 & 20
Sand and hills; 3rd rate

Range 2 West

North bet secs. 17 & 18
Va 13° 50' E
40.00 Raised mound of earth 2½ ft
high from pits 18 x 24 x 12 in
for qr. sec. cor.
80.00 Raised mound of earth 2½ ft
high from pits 18 x 24 x 12 in
for corner to secs. 7 & 17 & 18
Sand and hills; 3rd rate

Town 24 North

East on random line between
secs. 8 & 17
Va 13° 50' E

40.00 Set spade for temporary qr. cor.
39.55 Intersected N. & S. line 28 lks
south of corner to secs 8 9 16 & 17
from which corner 8 ran
S. 89° 48' W. on true line bet
secs 8 & 17
Va 13° 50' E

39.55½ Raised mound of earth 2½ ft
high from pits 18 x 24 x 12 in
for qr. sec. cor.

39.55 Corner of secs. 7 8 17 & 18
Land sand hills; 3rd rate

Range 24 West

West on random line between
secs 7 & 18
Va 13° 50' E

40.00 Set spade for temporary qr. cor.
37.69 Intersected west boundary 28 lks
south of corner to secs 7 & 18
from which corner 8 ran
S 89° 48' E on true line bet
secs. 7 & 18 Va 13° 50' E

37.69 Raised mound of earth 2½ ft
high from pits 18 x 24 x 12 in
for qr. sec. cor

37.69 Corner of secs. 7 8 17 & 18
Land sand hills; 3rd rate

Town 24 North

North bet Secs. 7 & 8
Va 13° 50' E

40.00 Raised mound of earth 2½ ft high from pits 18 x 24 x 12 in for gr. sec. cor.

80.00 Raised mound of earth 2½ ft high from pits 18 x 24 x 12 in for corner to secs. 5 6 7 & 8.
Land pand hills; 3rd rate

Range 27 West

East on randoud line between secs. 5 & 8
Va 13° 50' E

40.00 Set spade for temporary gr. cor

79.69 Intersected N. & S. line 37 lks south of corner to secs. 4, 5, 8 & 9 from which corner I ran S 89° 47' W on true line bet secs 5 & 8 Va 13° 50'

39.84½ Raised mound of earth 2½ ft high from pits 18 x 24 x 12 in for gr. cor

79.69 Corner to secs 5 6 7 & 8
Land pand hills; 3rd rate

Town 24 North

West on random line between secs. 6 & 7
Va 13° 50' E
40.00 Set stake for temporary gr. cor.
77.71 Intersected west boundary 21 lks south of corner to secs 6 & 7 from which corner I run S 89° 55' E on true line bet secs 6 & 7
Va 13° 50' E
37.71 Raised mound of earth 2½ ft high from pits 18 x 24 x 12 in for gr. sec. cor.
77.71 Corner of secs. 5 6 7 & 8
Sand Sand hills; 3rd rate

Range 27 West

North on true line bet secs. 5 & 6
Va 13° 50' E
40.00 Raised mound of earth 2½ ft high from pits 18 x 24 x 12 in for gr. sec. cor.
78.36 Intersected 6th Standard parallel 2.00 chs west of corner to secs. 32 & 33 T. 25 N. R. 27 W. where I raised mound of earth 2½ ft high from pits 18 x 24 x 12 in for closing corner to secs 5 & 6
Sand Sand hills 3rd rate

Aug 22nd 1874

General Description

This Township consists of Broken Land Hills without water or timber.

The Soil is nearly ~~worthless~~ worthless There is no timber or Stone near this Township

A list of the names of the individuals employed to assist in running measuring or marking the lines and corners described in the foregoing field notes of township no. 24 north of the base line of range no. 27 west of the 6th P. M. in Nebraska, showing the respective capacities in which they acted;

A. W. Forbes } Chainmen
H. L. Slocum }

C. Zehner } Moundmen
Ed. Farley }

J. C. Walson Flagman

We hereby certify that we assisted James L. Slocum Deputy Surveyor in subdividing township No 24 North of the base line Range No 27 west of the 6th principal Meridian and that said township has been in all respects to the best of our knowledge and belief well and faithfully surveyed and the boundary monuments planted according to the instructions of the surveyor general and of dimensions character construction and marking and in the manner as specifically described in the foregoing field notes

A. M. Forbes } Chairmen
& L. S. Gaund
& T. Zerner } Moundmen
Ed Farley
J. C. Watson } Flagman

Sworn to and subscribed by the aforementioned parties before me a Notary Public in and for Richardson, Co Nebraska this 13th day of September 1872

James Cannon
Notary Public.

I James L Slocum Deputy Surveyor do Solemnly Swear that in pursuance of a joint contract wherein David B Stephenson and James L Slocum are joint Contractors with E.E. Cunningham Surveyor General for the District of Nebraska and Iowa bearing date July 6th 1874 I have well faithfully and truly, in my own proper person and in strict conformity to the instructions furnished by the Surveyor General, the surveying manual and the laws of the United States, Surveyed all those parts or portions of Township No. 24 North of the Base line in Range 27 West of the 6th Principal Meridian as are represented in the foregoing field notes as having been surveyed under my direction and I do further solemnly swear that all the corners of said surveys have been established and perpetuated in strict accordance with the Surveying Manual printed Instructions and Special Instructions of the Surveyor General of dimensions character, construction and marking and in the manner specifically described in the foregoing field notes, and that the foregoing are the true and Origonal Notes of such survey

James L Slocum

Subscribed & sworn to before me a Notary Public in & for Lancaster Co Neb this 18th day of Sept 1874

H. M. Goldsmith

Surveyor Geneals Office
Plattsmouth Oct 15th 1874.
The foregoing field notes of the Survey and Subdivision of Township No 24 N of Base Line of Range No 27 W of 6th P.M. in Nebraska
Executed by James L Stocum under joint-Contract No 82 dated July 6th 1874
In the Month of August-1874 having been critically examined - the necessary corrections and explanations made the said field notes and the Survey they describe are hereby approved

E. E. Cunningham
Surveyor General

General Land Office • Original Field Notes

Book Number

508

The images in this file are photographs of the notes of the original surveys of the State of Nebraska on file in the Office of the Nebraska State Surveyor located in Lincoln, Nebraska.

The original surveys in Nebraska began in the mid 1850's and were completed in the mid 1880's. The Nebraska office of the Surveyor General was closed June 30, 1886.