# General Land Office • Original Field Notes

## Book Number

# 509

---

The images in this file are photographs of the notes of the original surveys of the State of Nebraska on file in the Office of the Nebraska State Surveyor located in Lincoln, Nebraska.

The original surveys in Nebraska began in the mid 1850's and were completed in the mid 1880's. The Nebraska office of the Surveyor General was closed June 30, 1886.

Town 25 Range 27 W

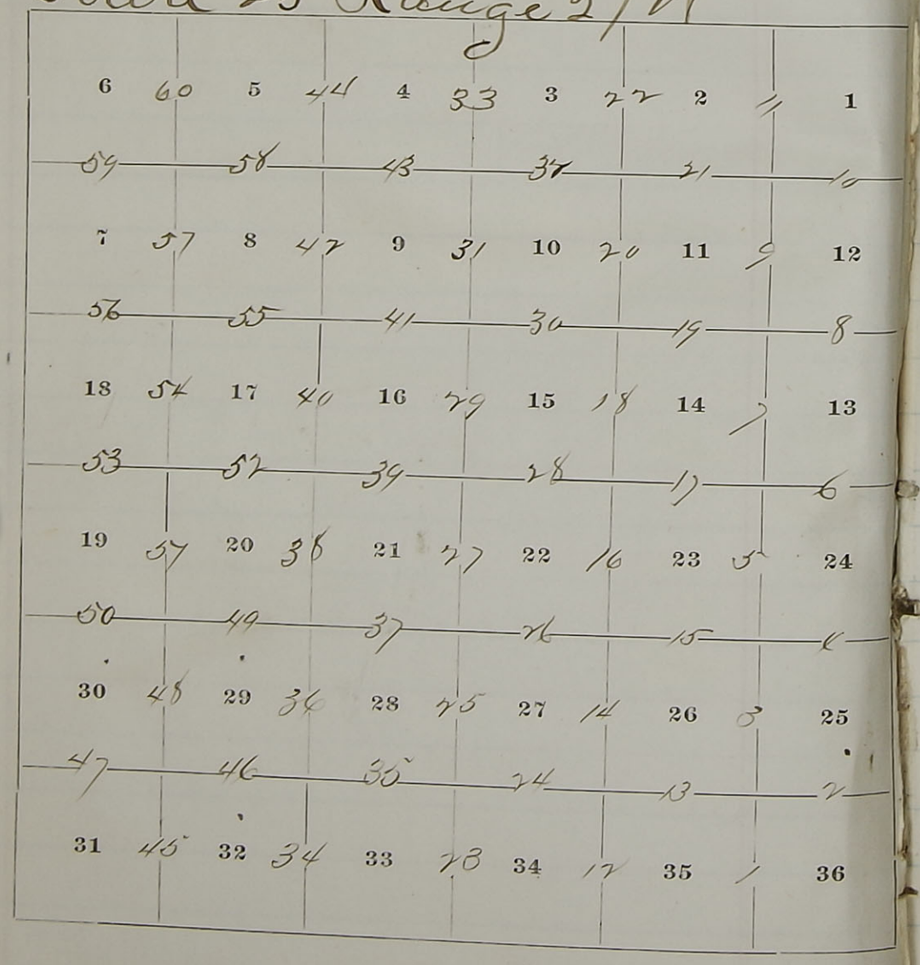


# Field Notes

of

the survey and subdivision of Township No. 25 North of the Base Line Range No. 27 West of the 6th Principal Meridian, in the State of Nebraska

Executed by

William H. Richards

Deputy Surveyor

under point contract No. 85 bearing date 27th day of Aug. 1874

Subdivision Commenced - May. 16. 1875

Do Completed - May. 20. 1875

[illegible]

## List of Names

R. L. Rossiter - Chainman
P. P. Wheaton Chainman
Benj F. Morgan } Flagmen Ed
C. M. McClintock } Moundaren

Township No 25 N Range No 27 West

To determine the proper adjustment of my compass for subdividing this Township, I commence at the corner to Townships 24 & 25 N. R 26 & 27 W. and run North on a blank line along the East boundary of section 36.

Variation 13° East.

40.08 To a point 36 links East of the quarter section corner.

80.15 To a point 69 links east of the corner to sections 25 & 36

To retrace this line or run parallel thereto my compass must be adjusted to a variation of 13° 30' East.

Subdivision commenced May. 16. 1875 —

There being no timber in this Township or in the adjoining country near enough to be obtained I can set no posts.

Township No 25 North Range No 27 West

| Chains | |
|---|---|
| | From the corner to secs 1.2.30 & 36 on the South Boundary of the Township. I run — North on a true line between secs. 30 & 36 Variation 13° 30' E. |
| 40.00 | Raised mound of earth 3 ft. high from pits 18 x 18 x 12 in. deep for 1/4 Sec. cor — |
| 80.00 | Raised mounds of earth 3 ft. high from pits 18 x 18 x 12 in. deep for cor to Secs 25.26.35 & 36 |
| | Surface Rolling & broken soil sandy 3rd rate |



Township No 25 N Range No 27 West

| Chains | |
|---|---|
| | East on a random line between secs 25 & 36 Va. 13° 30' E |
| 40.00 | Set flag for temporary 1/4 sec. cor. |
| 80.36 | Intersect East Boundary of Township at a point 31 links south of the corner to secs. 25 & 36. from which corner I run S. 89° 47' W on a true line between secs 25 & 36 Va 13° 30 |
| 40.13 | Raised mounds of earth 3 ft. high from pits 18 x 18 x 12 in. deep for 1/4 Sec. cor — |
| 80.36 | The corner to secs 25 26 35 & 36 |
| | Surface Rolling & Broken Soil sandy 3rd rate — |

| Chains | |
|---|---|
| | North on a true line between Secs 25 & 26 Va 13° 30' E |
| 40.00 | Raised mound of earth 2½ ft high from pits 18 x 24 x 12 in. deep for 1/4 Sec. cor — |
| 80.00 | Raised mound of earth 3 ft. high from pits 18 x 24 x 12 in. deep for cor to Secs. 23. 24. 25. & 26. |
| | Surface Rolling & Broken Soil sandy 3rd rate |



| Chains | |
|---|---|
| | East on a random line between Secs. 24 & 25 Va 13° 30' E |
| 40.00 | Set stay for temporary 1/4 sec. corner — |
| 80.47 | Intersect East boundary of Township at a point 47 lks. S. of the corner to Secs. 24 & 25 from which corner Bears S 89° 47' W on a true line between Secs 24 & 25 Va 13° 30' E |
| 40.71 | Raised mound of earth 3 ft. high from pits 18 x 18 x 12 in. deep for 1/4 Sec. cor — |
| 80.47 | The corner to Secs 23 24 25 & 26 |
| | Surface Rolling Soil Sandy 3rd rate — |

Township No 25 N. Range No 27 W

| Chains | |
|---|---|
| | North on a true line between secs. 23 & 24<br>Va 13° 30' E |
| 40.00 | Raised mound of earth 3 ft. high from pits 18 x 18 x 12 in. deep for 1/4 Sec. cor — |
| 80.00 | Raised mound of earth 3 ft high from pits 18 x 18 x 12 in deep for cor to Secs. 13. 14. 23. & 24. |
| | Surface rolling<br>Soil sandy 3rd rate — |



Township No 25 N. Range No 27 W

| Chains | |
|---|---|
| | East on a random line between secs. 13 & 24<br>Va 13° 30' E |
| 40.00 | Set flag for temporary 1/4 sec. cor. |
| 80.48 | Intersect East boundary of Township at a point 6 4 lks. south of the corner to secs. 13 & 24 from which corner I run S. 89° 33' W on true line between Secs 13 & 24<br>Va 13° 30' E |
| 40.24 | Raised mound of earth 3 ft. high from pits 18 x 18 x 12 in. deep for 1/4 Sec. cor — |
| 80.48 | The corner to secs 13 14 23 & 24 |
| | Surface rolling<br>Soil sandy 3rd rate — |

Township No 75 N. Range No 27 W

| Chains | |
|---|---|
| | North on true line between secs 13 & 14<br>Va 13° 30' E |
| 40.00 | Raised mound of earth 3 ft. high from pits 18x18x12 in. deep for 1/4 Sec. cor — |
| 80.00 | Raised mound of earth 3 ft. high from pits 18x18x12 in. deep for cor to Secs. 11. 12 13. & 14. |
| | Surface rolling<br>Soil sandy 3rd rate — |



Township No 75 Range No 27 W

| Chains | |
|---|---|
| | East on a random line between Secs. 12 & 13<br>Va. 13° 30' E |
| 40.00 | Set flag for temporary 1/4 Sec. cor — |
| 80.18 | Intersect E. boundary of Township at a point 28 links south of the corner to secs 12 & 13 from which corner bears —<br>S. 89° 48' W. on a true line between secs 12 & 13<br>Va. 13° 30' E |
| 40.09 | Raised mound of earth 3 ft. high from pits 18x18x12 in. deep for 1/4 Sec. cor — |
| 80.18 | The corner to secs 11 12 13 & 14 |
| | Surface rolling<br>soil sandy 3rd rate |

Township No 25 N. Range No 27 W

| Chains | |
|---|---|
| | North on a true line between Secs 11 & 12 Va 13° 30' E |
| 40.00 | Raised mound of earth 3 ft. high from pits 18 x 18 x 12 in. deep for 1/4 Sec. cor. |
| 80.00 | Raised mound of earth 3 ft. high from pits 18 x 18 x 12 in. deep for cor to Secs. 1. 2. 11 & 12. |
| | Surface rolling Soil sandy Br. Prairie |



Township No 25 N. Range No 27 W

| | |
|---|---|
| | East on a random line between Secs 1 & 12 Va 13° 30' E |
| 11.10 | Dry bed of stream 10 links wide course N.E. water in holes, |
| 40.00 | Set flag for temporary 1/4 sec. cor. |
| 50.00 | Dry bed of stream course N.E. |
| 80.34 | Intersect E. boundary of Township at a point 9 links South of the corner to Secs 1 & 12, from which corner Drum S. 89° 56' W. on a true line between Secs 1 & 12 Va 13° 30' E |
| 40.17 | Raised mound of earth 3 ft. high from pits 18 x 18 x 12 in. deep for 1/4 Sec. cor. |
| 80.34 | The corner to Secs 1. 2. 11 & 12 Surface quite rolling Soil sandy Br. Prairie |

Township No 25 N. Range No 27 W

| Chains | |
|---|---|
| | North on a random line between secs 1 & 2 Va 13° 30' E |
| 1.70 | Bed of dry creek, 10 links, course E. |
| 40.00 | Set flag for temporary 1/4 sec. cor. |
| 80.14 | Intersect North boundary of Township at a point 16 links East of the corner to secs 1 & 2 from which corner I run S. 7° E on true line between Secs 1 & 2 Va. 13° 30' E |
| 40.14 | Raised mound of earth 3 ft. high from pits 18 x 18 x 12 in. deep for 1/4 sec. cor — |
| 80.14 | The corner to secs 1, 2, 11, & 12 |

Surface gently rolling —
Soil sandy 3rd rate —

May 16 1875



Township No 25 N. Range No 27 W

| Chains | |
|---|---|
| | North on a true line between secs. 34 & 35 Va 13° 30' E |
| 40.00 | Raised mound of earth 3 ft. high from pits 18 x 18 x 12 in. deep for 1/4 Sec. cor — |
| 80.00 | Raised mound of earth 3 ft. high from pits 18 x 18 x 12 in. deep for cor to Secs. 26. 27. 34. & 35. |

Surface broken
Soil sandy Worthless

| Chains | |
|---|---|
| | East on a random line between secs. 26 & 35 Va 13° 30' E |
| 40.00 | Set flag for temp. corner 1/4 Sec. cor. |
| 80.18 | Intersect N & S line of the corner to Secs 25, 26, 35 & 36 from which corner I run West on a true line between Secs 26 & 35 Va 13° 30' E |
| 40.09 | Raised mound of earth 3 ft. high from pits 18x18x12 in. deep for 1/4 Sec. cor — |
| 80.18 | The corner to Secs 26 27 34 & 35 |

Surface broken.
Rock sandy Worthless,



| Chains | |
|---|---|
| | North on a true line between Secs. 26 & 27 Va 13° 30' E |
| 40.00 | Raised mound of earth 3 ft. high from pits 18x18x12 in. deep for 1/4 Sec. cor — |
| 80.00 | Raised mound of earth 3 ft. high from pits 18x18 x12 in. deep for ~~cor~~ to Secs. 22. 23. 27 & 26. |

Surface broken
Rock sandy Worthless

Township No 25 N. Range No 27 W

| Chains | |
|---|---|
| | East on a random line between secs 25 & 26. Va 13° 30' E |
| 40.00 | Set flag for temporary 1/4 Sec. cor |
| 79.80 | Intersect N & S line at a point 4 links South of the corner to Secs. 23, 24, 25, 26 from which corner I run S. 89° 58' W. on true line between Secs 25 & 26 Va 13° 30' E |
| 39.90 | Raised mound of earth 3 ft. high from pits 18 x 18 x 12 in. deep for 1/4 Sec. cor — |
| 79.80 | The corner to secs 22 23 26 & 27 |



Township No 25 N. Range No 27 W

| Chains | |
|---|---|
| | North on a true line between Secs. 22 & 23 Va 13° 30' E |
| 40.00 | Raised mound of earth 3 ft. high from pits 18 x 18 x 12 in. deep for 1/4 Sec. cor — |
| 80.00 | Raised mound of earth 3 ft. high from pits 18 x 18 x 12 in. for cor to Secs. 14. 15. 22 & 23. |
| | Surface broken Soil sandy Nothtess |

Township No 25 N. Range No 27 W

| Chains | |
|---|---|
| | East on a random line between Secs. 14 & 23 Va 13° 30' E |
| 40,00 | Set flag for temporary 1/4 Sec. cor. |
| 80 00 | Intersect N. & S. line at the corner to secs. 13, 14, 23 & 24 from which corner I run, West on a true line between secs. 14 & 23 Va 13° 30' E |
| 40,00 | Raised mound of earth 3 ft. high from pits 18 x 18 x 12 in. deep for 1/4 Sec. cor — |
| 80 00 | The corner to secs 14, 15, 22 & 23 |
| | Surface rolling, Soil sandy 3rd rate. |



Township No 25 N. Range No 27 W

| Chains | |
|---|---|
| | North on a true line between secs. 14 & 15 Va 13° 30' E — |
| 40.00 | Raised mound of earth 3 ft. high from pits 18 x 18 x 12 in. deep for 1/4 Sec. cor — |
| 80.00 | Raised mound of earth 3 ft. high from pits 18 x 18 x 12 in. deep for cor to Sec. 10, 11, 14 & 15 |
| | Surface rolling Soil sandy 3rd rate |

| Chains | |
|---|---|
| | East on a random line between secs 11 & 14 |
| | Va 13° 30' E — |
| 40,00 | Set post for temporary 1/4 sec. cor — |
| 80 30 | Intersect N & S line at a point 35 links north of the corner to secs 11, 12, 13 & 14 from which corner I run N. 89° 45' W. on a true line between secs. 11 & 14 |
| | Va 13° 30' E — |
| 40 15 | Raised mound of earth 3 ft. high from pits 18 x 18 x 12 in. deep for 1/4 sec. cor — |
| 80 30 | The corner to secs 10 11 14 & 15 — |
| | Surface rolling Soil sandy 3rd rate — |



| Chains | |
|---|---|
| | North on a true line between secs 10 & 11 |
| | Va 13° 30' E |
| 40,00 | Raised mound of earth 3 ft. high from pits 18 x 18 x 12 in. deep for 1/4 sec. cor — |
| 80.00 | Raised mound of earth 3 ft. high from pits 18 x 18 x 12 in. deep for cor to secs. 2. 3. 10. & 11. |
| | Surface rolling Soil sandy 3rd rate |

Township No 25 N. Range No 27 W.

| Chains | |
|---|---|
| | East on a random line between Secs. 2 & 11 Va 13° 30' E |
| 40.00 | Set flag for temporary 1/4 sec. cor. |
| 80.42 | Intersect N & S line at a point 17 links North of the corner to secs 1, 2, 11 & 12 from which corner I run N. 89° 53' W. on a true line between Secs. 2 & 11 Va 13° 30 E |
| 40.21 | Raised mound of earth 3 ft. high from pits 18 x 18 x 12 in. deep for 1/4 Sec. cor — |
| 80.42 | The corner to Secs. 2, 3 & 10 & 11 |

Surface gently rolling Soil 2nd rate affording fair grass for grazing —



Township No 25 North Range No 27 W

| Chains | |
|---|---|
| | North on a random line between Secs. 2 & 3 Va 13° 30' E |
| 10.00 | Bed of dry creek water in holes. Course East — |
| 40.00 | Set flag for temporary 1/4 Sec cor. |
| 80.40 | Intersect North boundary of Township at a point 35 links West of the corner to Secs 2 & 3 from which corner I run S. 15' W. on true line between Secs. 2 & 3 Va 13° 30' E — |
| 40.40 | Raised mound of earth 3 ft. high from pits 18 x 18 x 12 in. deep for 1/4 Sec. cor — |
| 80.40 | The corner to secs 2. 3. 10 & 11 |

Surface of S. 1/2 of this mile gently rolling soil 2nd rate — of the remainder rolling soil sandy 3rd rate —

May. 17. 1876

Township No 15 N. Range No 27 W

| Chains | |
|---|---|
| | North on true line between Secs 33 & 34 Va 13° 30' E |
| 40.00 | Raised mound of earth 3 ft. high from pits 18 x 18 x 12 in. deep for 1/4 Sec. cor — |
| 80.00 | Raised mound of earth 3 ft. high from pits 18 x 18 x 12 in. deep for cor to Secs. 27, 28, 33 & 34. |
| | Surface broken soil sandy Worthless |



Township No 15 N Range No 27 W

| Chains | |
|---|---|
| | East on a random line between Secs. 27 & 34 Va. 13° 30' E. |
| 40.00 | Set flag for temporary 1/4 Sec. Corner. |
| 80.38 | Intersect N. bd. line at a point 76 links North of the corner to Secs. 26, 27, 34 & 35, from which corner Drum N 89° 49' W. on a true line between Secs 27 & 34 Va 13° 30' E. |
| 40.19 | Raised mound of earth 3 ft. high from pits 18 x 18 x 12 in. deep for 1/4 Sec. cor — |
| 80.38 | The corner to Secs. 27, 28, 33 & 34 |
| | Surface broken very rough soil sandy worthless |

Township No 25 N Range No 27 W

| Chains | |
|---|---|
| | North on a true line between Secs 27 & 28 Va 13° 30' E — |
| 40.00 | Raised mound of earth 3 ft. high from pits 18 x 18 x 12 in. deep for 1/4 Sec. cor — |
| 80.00 | Raised mound of earth 3 ft. high from pits 18 x 18 x 12 in. deep for cor to Secs. 21. 22. 27. & 28. |
| | Surface broken Soil Sandy Worthless |



Township No 25 N. Range No 27 W

| Chains | |
|---|---|
| | East on a random line between Secs. 27 & 27 Va 13° 30' E. |
| 40.00 | Set flag for temporary 1/4 Sec. Cor. |
| 80.70 | Return at N. & S. line a point 17 links North of the corner to Secs. 27. 23. 26 & 27 from which corner I run N. 89° 55' W. on true line between Secs. 27 & 27 Va 13° 30' E |
| 40.10 | Raised mound of earth 3 ft. high from pits 18 x 18 x 12 in. deep for 1/4 Sec. cor — |
| 80.70 | The corner to Secs. 21, 22, 27 & 28 |
| | Surface Broken Soil - Sandy worthless |

Township No 25 N. Range No 27 W

| Chains | |
|---|---|
| | North on a true line between Secs. 21 & 22 Va 13° 30' E |
| 40.00 | Raised mound of earth 3 ft. high from pits 18 x 18 x 12 in. deep for 1/4 Sec. cor — |
| 57.00 | Enter valley bears E & W. |
| 80.00 | Raised mound of earth 3 ft. high from pits 18 x 18 x 12 in. deep for cor to Secs. 15. 16. 21 & 22. |
| | Surface of upland broken soil - Sandy 3rd rate |
| | Surface of valley land Soil 2nd rate Thin grazing |



Township No 25 N. Range No 27 W

| Chains | |
|---|---|
| | East on a random line between Secs 15 & 22 Va. 13° 30' E |
| 70.00 | Leave valley. bear N. & S. |
| 40.00 | Set flag for temporary 1/4 Sec. cor. |
| 79.90 | Intersect N. & S. line at a point 9 links north of the corner to Secs. 14 15 22 & 23 from which corner I run N. 89° 56' W. on a true line between Secs. 15 & 22 Va. 13° 30' E. |
| 39.95 | Raised mound of earth 3 ft. high from pits 18 x 18 x 12 in. deep for 1/4 Sec. cor — |
| 79.90 | The corner to Secs. 15 16 21 & 22 |
| | Surface of valley land soil 2nd rate bearing good grass — Surface of upland rolling soil Sandy 3rd rate |

Township No 25 N. Range No 27 W

| Chains | |
|---|---|
| | North on a true line between Secs. 15 & 16 Va 13°30' E |
| 29.30 | Bed of dry creek course N.E. 12 lks. wide — |
| 40.00 | Raised mound of earth 3 ft. high from pits 18 x 18 x 12 in. deep for 1/4 Sec. cor — |
| 44.00 | Leave valley bears. N.E. & W. |
| 80.00 | Raised mound of earth 3 ft. high from pits 18 x 18 x 12 in. deep for cor to Secs. 9. 10. 15. & 16. |
| | Surface of valley level Soil 2nd rate with good grass Surface of upland rolling Soil sandy 3rd rate — |



Township No 25 N. Range No 27 W.

| Chains | |
|---|---|
| | E on a random line between secs 10 & 15 Va, 13°30' E |
| 31.00 | Bed of dry stream 10 lks. wide course N.E. Water in holes |
| 40.00 | Set flag for temporary 1/4 Sec. cor — |
| 80.23 | Intersect N & S line at a point 21 links south of the corner to secs. 10. 11. 14 & 15 — from which corner I run — S. 89° 51' W. on true line between Secs. 10 & 15 Va 13°30' E — |
| 40.11½ | Raised mound of earth 3 ft. high from pits 18 x 18 x 12 in. deep for 1/4 Sec. cor —. |
| 80.23 | The corner to Secs. 9. 10. 15. & 16 |
| | Surface rolling — Soil sandy 3rd rate — |

Township No 75 N. Range No 27 W

| Chains | |
|---|---|
| | North on a true line between Secs 9 & 10 Va 13° 30' E |
| 40.00 | Raised mound of earth 3 ft. high from pits 18 x 18 x 12 in. deep for 1/4 Sec. cor — |
| 80.00 | Raised mound of earth 3 ft. high from pits 18 x 18 x 12 in. deep for cor to Secs. 3. 4. 9 & 10. |
| | Surface Broken Soil Sandy 3rd rate — |



Township No 75 N. Range No 27 W

| Chains | |
|---|---|
| | E. on a random line between Secs. 3 & 10 Va 13° 30' E |
| 40.00 | Set post for temporary 1/4 Sec. cor. |
| 64.30 | Bed of dry stream, 10 lks wide course N. E. |
| 80.00 | Intersect A & B line at a point 23 links S. of the corner to Secs. 2, 3, 10 & 11 from which corner I run |
| | S. 89° 50' W. on a true line between Secs. 3 & 10 Va 13° 30' E — |
| 40.00 | Raised mound of earth 3 ft. high from pits 18 x 18 x 12 in. deep for 1/4 Sec. cor — |
| 80.00 | The corner to Secs. 3, 4, 9 & 10 |
| | Surface broken Soil Sandy 3rd rate — |

| Chains | |
|---|---|
| | North on a random line between secs. 3 & 4 Va 13° 30' E - |
| 40.00 | Set post for temporary 1/4 Sec. cor |
| 80.57 | Intersect the N. boundary of the Township at the corner to secs. 3 & 4 from which corner Drum - S. on a true line between secs. 3 & 4. Va. 13° 30' E |
| 40.57 | Raised mound of earth 3 ft. high from pits 18 x 18 x 12 in deep for 1/4 Sec. cor - |
| 80.57 | The corner to Secs. 3, 4, 9 & 10 |

Surface Broken
Soil Sandy 3rd rate -

May 18. 1875



| Chains | |
|---|---|
| | North on a true line between secs 32 & 33 Va. 13° 30' E. |
| 40.00 | Raised mound of earth 3 ft. high from pits 18 x 18 x 12 in. deep for 1/4 Sec. cor - |
| 80.00 | Raised mound of earth 3 ft. high from pits 18 x 18 x 12 in. deep for cor to Secs. 28, 29. 32 & 33. |

Surface Rolling
Soil Sandy 3rd rate -

Township No 25 N. Range No 27 W

| Chains | |
|---|---|
| | East on a random line between Secs 28 & 33 Va 13° 30' E |
| 40.00 | Set flag for temporary 1/4 sec. cor. |
| 79.70 | Intersect N. rd. line at a point 19 links S. of the corner to Secs. 27, 28, 33 & 34 from which corner Bm S. 89°52' W. on true line between Secs. 28 & 33 Va 13° 30' E |
| 39.85 | Raised mound of earth 3 ft. high from pits 18 x 18 x 12 in. deep for 1/4 Sec. cor — |
| 79.70 | The corner to Secs. 28 29 32 & 33 |

Surface Rolling
Soil Sandy 3rd rate —



Township No 25 N Range No 27 W

| Chains | |
|---|---|
| | North on true line between Secs. 28 & 29 Va 13° 30' E. |
| 40.00 | Raised mound of earth 3 ft. high from pits 18 x 18 x 12 in. deep for 1/4 Sec. cor — |
| 80.00 | Raised mound of earth 3 ft. high from pits 18 x 18 x 12 in. deep for cor to Secs. 20. 21. 28. & 29. |

Surface Rolling
Soil Sandy 3rd rate

| Chains | |
|---|---|
| | East on a random line between secs. 27 & 28 Va. 13° 30' E- |
| 40.00 | Set flag for temporary 1/4 sec. cor. |
| 80.20 | Intersect N. & S. line at a point 9 links south of the corner to secs 21, 22, 27 & 28. from which corner I run S. 89° 5' W. on true line between secs 27 & 28. Va 13° 30' E |
| 40.10 | Raised mound of earth 3 ft high from pits 18 x 18 x 12 in. deep for 1/4 sec. cor- |
| 80.20 | The corner to secs 20 21 28 & 29 |
| | Surface Rolling- Soil Sandy 3rd rate- |



| Chains | |
|---|---|
| | North on a true line between Secs. 20 & 21 Va 13° 30' E |
| 40.00 | Raised mound of earth 3 ft. high from pits 18 x 18 x 12 in. deep for 1/4 sec. cor - |
| 69.00 | Leave sand hill and enter valley E. & W. |
| 80.00 | Raised mound of earth 3 ft. high from pits 18 x 18 x 12 in. deep for cor to Secs. 16. 17. 20 & 21. |
| | Surface rolling Soil Sandy 3rd rate - |

Township No 75 N. Range No 77 W

| Chains | |
|---|---|
| | East on a random line between Secs. 16 & 21 Va 13° 30' E |
| 40.00 | Set flag for temporary 1/4 sec. cor. |
| 80.54 | Intersect N.&S. line at a point 30 links N. of the corner to Secs. 15, 16, 21 & 22 from which corner Drum Ob. 89° 47' W. on true line between Secs. 16 & 21 Va. 13° 30' E |
| 40.27 | Raised mound of earth 3 ft. high from pits 18 X 8 X 12 in. deep for 1/4 Sec. cor — |
| 80.54 | The corner to Secs. 16, 17, 20 & 21 |
| | Surface Level Soil 2nd rate. Good grass — |



Township No 75 N. Range No 77 W

| Chains | |
|---|---|
| | North on a true line between Secs. 16 & 17 Va. 13° 30' E. |
| 21.00 | Bed of dry creek E. |
| 38.00 | Cross valley for sand hills E. & W. |
| 40.00 | Raised mound of earth 3 ft high from pits 18 x 18 x 12 in. deep for 1/4 sec. cor — |
| 80.00 | Raised mound of earth 3 ft high from pits 18 x 18 x 12 in deep for cor to Secs. 8, 9, 16 & 17. |
| | Surface of valley level Soil 2nd rate — Remainder of line rolling 2nd rate — |

| Chains | |
|---|---|
| | East on a random line between Secs 9 & 16 Va 13° 30' E |
| 40.00 | Set flag for temporary 1/4 Sec cor. |
| 79.96 | Intersect N. & S. line at a point 5 links S. of the corner to Secs 9. 10. 15 & 16 from which corner I run S. 89° 58' W. on true line between Secs. 9 & 16 Va. 13° 30' E |
| 39.98 | Raised mound of earth 3 ft. high from pits 18 x 18 x 12 in. deep for 1/4 Sec. cor — |
| 79.96 | The corner to Secs. 8. 9. 16 & 17 |
| | Surface rolling Soil Sandy 3rd Rate — |



| Chains | |
|---|---|
| | North on a true line between Secs 8 & 9. Va 13° 30' E |
| 40.00 | Raised mound of earth 3 ft. high from pits 18 x 18 x 12 in. deep for 1/4 Sec. cor — |
| 80.00 | Raised mound of earth 3 ft. high from pits 18 x 18 x 12 in. deep for cor to Secs. 4. 5. 8. & 9. |
| | Surface Rolling Soil Sandy 3rd Rate — |

| Chains | |
|---|---|
| | East on a random line between Secs 4 & 9 Va 13° 30' E. |
| 40.00 | Set flag for temporary 1/4 Sec. cor – |
| 80.20 | Intersect N. & S. line at a point – 14 links North of the corner to Secs. 3. 4. 9 & 10, from which corner I run, N. 89° 54' W. on true line between Secs. 4 & 9 Va. 13° 30' E |
| 40.10 | Raised mound of earth 3 ft. high from pits 18 x 18 x 12 in. deep for 1/4 Sec. cor – |
| 80 20 | The corner to Secs 4. 5. 8 & 9. |

Surface Rolling
Soil Sandy 3rd rate



| Chains | |
|---|---|
| | North on a random line between Secs 4 & 5 Va 13° 30 E |
| 40.00 | Set flag for temporary 1/4 Sec. cor. |
| 80.80 | Intersect N. boundary of Township at a point – 40 links W. of the corner to Secs 4 & 5. from which corner I run, S. 17 W. on true line between Secs. 4 & 5 Va. 13° 30' E – |
| 40.10 | Raised mound of earth 3 ft. high from pits 18 x 18 x 12 in. deep for 1/4 Sec. cor – |
| 8080 | The corner to Secs. 4. 5. 8 & 9 |

Surface Rolling
Soil Sandy 3rd rate

Township No. 25 N. Range No. 27 W

| Chains | |
|---|---|
| | North on true line between Secs. 31 & 36 Va 13° 30' E |
| 40.00 | Raised mound of earth 3 ft. high from pits 18 x 18 x 12 in. deep for 1/4 Sec. cor —. |
| 80.00 | Raised mound of earth 3 ft. high from pits 18 x 18 x 12 in. deep for cor to Secs. 29. 30. 31. & 32. |
| | Surface Rolling Soil Sandy 3rd rate |



Township No. 25 N. Range No. 27 W

| Chains | |
|---|---|
| | East on a random line between Secs 29 & 32 Va 13° 30' E — |
| 40.00 | Set flag for temporary 1/4 Sec. corner. |
| 80.00 | Intersect N & S line at a point 47 links north of the corner to Secs. 28. 29 32 & 33. from which corner Drum N. 89° 45' W. on a true line between Secs 29 & 32 Va 13° 30' E |
| 40.00 | Raised mound of earth 3 ft. high from pits 18 x 18 x 12 in. deep for 1/4 Sec. cor — |
| 80.00 | The corner to Secs 29 30 31 & 32 |
| | Surface rolling Soil Sandy 3rd rate — |

| Chains | |
|---|---|
| | West on a random line between Secs 30 & 31 Va 13° 30' E |
| 40.00 | Set flag for temporary 1/4 Sec. cor — |
| 79.86 | Intersect the Western Boundary of the Township at a point 90 links South of the corner to Secs. 30 & 31 from which corner Drum S. 89° 71' E on a true line between Sec cs. 30 & 31 Va 13° 30' E |
| 39.86 | Raised mound of earth 3 ft. high from pits 18 x 18 x 12 in. deep for 1/4 Sec. cor — |
| 79.86 | The corner to Secs 29, 30 31 & 32 |
| | Surface rolling Soil Sandy 3rd rate — |
| | May. 19. 1875 |



| Chains | |
|---|---|
| | North on a true line between Secs 29 & 30 Va 13° 30' E |
| 40.00 | Raised mound of earth 3 ft. high from pits 18 x 18 x 12 in. deep for 1/4 Sec. cor — |
| 80.00 | Raised mound of earth 3 ft. high from pits 18 x 18 x 12 in. deep for cor to Secs. 19. 20. 29. & 30. |
| | Surface Rolling — Soil Sandy 3rd rate — |

| Chains | |
|---|---|
| | East on a random line between Secs 20 & 29 Va 13° 30' E. |
| 40.00 | Set flag for temporary 1/4 Sec. cor |
| 79.80 | Intersect N.&S. line at a point 28 lks. North of the corner to Secs 20, 21, 28 & 29 from which corner I run S. 89° 48' W. on true line between Secs. 20 & 29 Va 13° 30' E. — |
| 39.90 | Raised mound of earth 3 ft high from pits 18 x 18 x 12 in. deep for 1/4 Sec. cor — |
| 79.80 | The corner to Secs. 19, 20, 29 & 30 |
| | Surface Rolling — Soil Sandy Br. loam — |



| Chains | |
|---|---|
| | West on a random line between 19 & 30 Va 13° 30' E |
| 40.00 | Set flag for temporary 1/4 Sec. Cor — |
| 79.70 | Intersect Western boundary of Township at a point 96 links South of the corner to Secs 19 & 30 from which corner I run S. 89° 19' E on a true line between Secs 19 & 30 Va 13° 30' E |
| 39.70 | Raised mound of earth 3 ft high from pits 18 x 18 x 12 in. deep for 1/4 Sec. cor — |
| 79.70 | The corner to Secs. 19, 20, 29 & 30 |
| | Surface rolling — Soil sandy Br. loam — |

| Chains | |
|---|---|
| | North on a true line between Secs. 19 & 20 Va. 13° 30' E |
| 40.00 | Raised mound of earth 3 ft high from pits 18 x 18 x 12 in. deep for 1/4 sec. cor — |
| 80.00 | Raised mound of earth 3 ft. high from pits 18 x 18 x 12 in. deep for cor to Secs. 17. 18. 19 & 20. |
| | Surface rolling — Soil sandy 3rd rate — |



| Chains | |
|---|---|
| | East on a random line between Secs. 17 & 20 Va. 13° 30' E — |
| 40.00 | Set flag for temporary 1/4 sec. cor |
| 53.00 | Cross sand hills for valley bearing S. E. & N. W. |
| 79.74 | Intersect N. & S. line at a point 11 lks. south of the corner to Secs. 16. 17. 20 & 21 from which corner I run S. 89° 57' W. on true line between Sec 17 & 20 Va 13° 30' E — |
| 39.86 | Raised mound of earth 3 ft. high from pits 18 x 18 x 12 in. deep for 1/4 sec. cor — |
| 79.74 | The corner to Secs 17. 18. 19 & 20. |
| | Surface is gland rolling Soil 3rd rate sand — Bottoms low sandy soil 2nd rate. |

| Chains | |
|---|---|
| | West on a random line between Secs. 18 & 19 Va 13° 30' E |
| 40.00 | Set flag for temporary 1/4 Sec. cor. |
| 79.40 | Intersect western boundary of Township at a point 98 lks. South of the corner to Secs. 18 & 19 from which corner Drum S. 89° 18' E. on a true line between Secs. 18 & 19 Va. 13° 30' E |
| 39.40 | Raised mound of earth 3 ft high from pits 18 x 18 x 12 in. deep for 1/4 Sec. cor — |
| 79.40 | The corner to Secs 17, 18, 19 & 20 |
| | Surface rolling — Soil Sandy 3rd rate — |



| Chains | |
|---|---|
| + | North on a true line between Secs 17 & 18 Va 13° 30' E — |
| 25.00 | Enter Valley bearing E & W |
| 40.00 | Raised mound of earth 3 ft high from pits 18 x 18 x 12 in deep for 1/4 Sec. cor — |
| 40.50 | Bed of dry creek, 10. lks wide course E & E — |
| 65.00 | Leave Valley bearing E & W |
| 80.00 | Raised mound of earth 3 ft. high from pits 18 x 18 x 12 in deep for cor to Secs. 7, 8, 17 & 18. |
| | Surface — upland rolling soil sandy 3rd rate — valley level soil 2nd rate — Good grazing in the valley. |

| Chains | |
|---|---|
| | East on a random line between Secs 8 & 17 Va. 13° 30' E |
| 40.00 | Set flag for temporary 1/4 Sec. Cor — |
| 80.00 | Intersect N. & S. line at the corner to Secs. 8. 9. 16 & 17 from which corner I run West on a true line between Secs. 8 & 17 Va. 13° 30' E — |
| 40.00 | Raised mound of earth 8 ft. high from pits 18 x 18 x 12 in deep for 1/4 Sec. cor —. |
| 80.00 | The corner to Secs 7. 8. 17 & 18 |
| | Surface Rolling Soil Sandy 3rd rate |



| Chains | |
|---|---|
| | West on a random line between Secs. 7 & 18 Va 13° 30' E |
| 30.00 | Enter valley N. W. & S. E. |
| 40.00 | Set flag for temporary 1/4 Sec. cor. |
| 78.50 | Intersect Western boundary of Township at a point 90 links South of the corner to Secs. 7 & 18 from which point I run S. 89° 71' E on a true line between Secs. 7 & 18 Va 13° 30' E — |
| 38.50 | Raised mound of earth 3 ft. high from pits 18 x 18 x 12 in. deep for 1/4 Sec. cor. |
| 78.50 | The corner to Secs. 7. 8. 17 & 18 |
| | Upland rolling sandy 3rd rate — Valley level 2nd rate — |

| Chains | |
|---|---|
| | North on a true line between Secs. 7 & 8 Va. 13° 30' E |
| 40.00 | Raised mound of earth 3 ft high from pits 18 x 18 x 12 in. deep for 1/4 Sec cor — |
| 80.00 | Raised mound of earth 8 ft. high from pits 18 x 18 x 12 in deep. for cor to Secs. 5. 6. 7 & 8. |
| | Surface rolling Soil sandy 3rd Rate |



| Chains | |
|---|---|
| | East on a random line between Secs. 5 & 8 Va 13° 30' E. |
| 40.00 | Set flag for temporary 1/4 Sec. cor. |
| 79.90 | Intersect N. & S. line at a point 23 lks. North of the corner to Secs 4. 5. 8 & 9. from which corner Q. run, N. 89° 50' W. on a true line between Secs. 5 & 8 Va 13° 30' E |
| 39.95 | Raised mound of earth 3 ft. high from pits 18 x 18 x 12 in. deep for 1/4 Sec. cor — |
| 79.90 | The corner to Secs 5. 6. 7 & 8 Surface rolling Soil Sandy 3rd Rate — |

| Chains | |
|---|---|
| | West on a random line between Secs. 6 & 7 Va. 13°30' E |
| 40.00 | Set flag for temporary 1/4 Sec. cor — |
| 77.90 | Intersect Western boundary of Township at a point 93 links S. of the corner to Secs 5 & 6 from which corner I run — S. 89° 40' E. on a true line between Secs. 6 & 7 Va 13°30' E |
| 37.90 | Raised mound of earth 3 ft. high from pits 18 x 18 x 12 in. deep for 1/4 Sec. cor — |
| 77.90 | The corner to 5, 6, 7 & 8. Surface Rolling — Soil Sandy 3rd rate — |



| Chains | |
|---|---|
| | North on a random line between Secs. 5 & 6 Va. 13°30' E |
| 40.00 | Set flag for temporary 1/4 Sec. cor — |
| 80.98 | Intersect North boundary of Township at a point 77 links West of the corner to Secs 5 & 6 from which corner I run S. 33' W. on true line between Secs 5 & 6 Va. 13°30' E — |
| 40.98 | Raised mound of earth 3 ft. high from pits 18 x 18 x 12 in. deep for 1/4 Sec. cor — |
| 80.98 | The corner to 5, 6, 7 & 8 Surface rolling — Soil Sandy 3rd rate — May. 20. 1875 |

## General Description –

The land in this Township is of a very poor quality, much of it worthless for agriculture, being composed of clear sand. The small portion noted as "bottom land" borders upon a drain containing water in holes which probably dries up as the season becomes warmer – This bottom affords good grass at present, though the soil is very sandy.

There is no living water within the Township nor is there any wood and wood may be denominated Sand Hills –

## List of Names

A list of the names of the individuals employed to assist in running measuring, or marking the lines and corners described in the foregoing field notes of Township No 75 North of the Base Line of Range No 27 West of the Sixth (6th) Principal Meridian, Sixth State of Nebraska, showing the respective capacities in which they acted

| | |
|---|---|
| R. L. Rossiter | Chainmen |
| P. P. Wheaton | |
| B. F. Morgan | Moundmen and Flagmen |
| G. M. McCulloch | |

We hereby certify that we assisted William A. Richards Deputy Surveyor, in surveying and subdividing Township No 25 North of the Base Line of Range No 27 West of the 6th Principal Meridian in the State of Nebraska, and that said Township has been in all respects, to the best of our knowledge & belief, well and faithfully surveyed, and the boundary monuments planted according to the instructions furnished by the Surveyor General—

R. L. Rossiter } Chainmen
P. P. Wheaton }
B. F. Morgan } Mountmen &
C. M. McClintock } Flagmen

and of dimensions character construction and marking and in the manner as specifically described in the foregoing field,

Subscribed and sworn to before me by the above named persons this 28th of June 1875 —

James Belton

Clerk of the District Court of Lincoln County Nebraska—

I, William A. Richards
Deputy Surveyor, do solemnly
swear that in pursuance
of a joint contract, No 85 wherein
William A. Richards and Alonzo
V. Richards were joint contractors
with E. E. Cummings have
United States Surveyor General
for the District of Nebraska
and Iowa, bearing date
the 27th day of August
1874. I have well, faith-
fully and truly, in my
own proper person,
and in strict conformity
with the instructions
furnished me by the Surveyor
General, the Surveying Manual
and the laws of the United
States, surveyed all those
parts or portions of
Township No 2 North
of the Base Line of Range
No 27 West of the 6th
Principal Meridian in

the State of Nebraska, as are
represented in the foregoing
field notes as having been
surveyed under my direction
and I do further solemnly
swear that all the corners
of said surveys have been
established and perpetuated
in strict accordance with
the surveying Manual and
printed instructions, and
that the foregoing are
the true and original
field notes of such
survey.

William A. Richards
Deputy Surveyor

Subscribed by said William
A. Richards and sworn to
before me this 28th
day of June 1875
James Belton
Clerk of the District Court
for Lincoln County Nebraska

and Special Instructions of the Surveyor General of dimensions
character, constructions and marking and in the manner as
specifically described in the foregoing field notes —

Surveyor Generals Office
Plattsmouth Neb 1875

The foregoing field Notes of the Survey and Subdivision of Township No 25 North Range 27 West of 6th Principal Meridian in Nebraska Executed by William A. Richards under joint Contract No 85 dated Aug 27th 1874 in the month of May 1875 having been critically examined the necessary corrections and explanations made the said field Notes and the Surveys they describe are hereby approved

Jno. F. Clark
Surveyor General

Town 26 Range 27 W

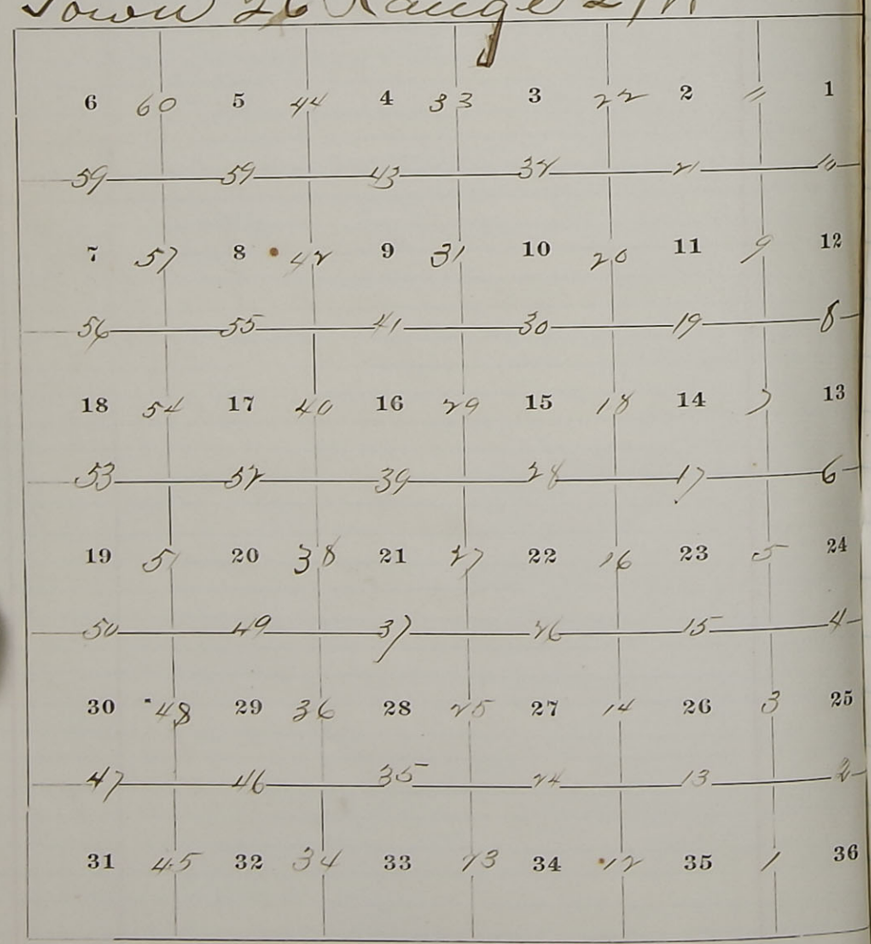


Field Notes
of the
Survey and sub-division
of Township No 26 North
of the Base Line of Range
No 27 West of the 6th
Principal Meridian in
the State of Nebraska

Executed by
William A. Richards
Deputy Surveyor
under point contract No 85 bearing date
27th day of Aug. 1874

Sub-division commenced
June. 20 – 1875
Sub-division completed
June. 23. 1875

List of Names

R. L. Rossiter } Chainmen
P. P. Wheaton }

B. F. Morgan } Monumenter &
C. M. McClintock } Flagmen



To determine the proper adjustment of my compass for sub-dividing this Township I commence at the corner to Townships No 25 & 26 North. Ranges No 26 & 27 West. and run North on a black line along the East boundary of Section 36

Va. 13° 25' E

40.07 To a point 4 links East of the 1/4 Sec. corner

80.15 To a point 12 links East of the corner to Secs. 25 & 36

To retrace this line or run parallel thereto my compass must be adjusted to a variation of 13° 30' E.

Subdivision commenced
JUNE 20 - 1875

There is no wood within this Township or within such distance of it as to be obtained by me. so I set no posts for corners —

Township No 26 N. Range No 27 W

Chains

From the corner to secs. 1. 2. 35 & 36 on the South boundary of the Township I run North between Secs 35 & 36 Va. 13° 30' E

40.00 Raised mound of earth 3 ft high from pits 18 x 18 x 12 in deep for 1/4 Sec. cor —

65.00 Loop Bottom bearing S.E. & N.W

67.15 S. bank of Loop River runs South along the line to this point then S.E. width 2 chs —

80.00 Point for ~~As the~~ corner to Secs. 25. 26. 35 & 36 falls in the river. can ~~I~~ not be established ~~raise mound of earth 3 ft. high from pits 18 x 18 x 12 in deep on East bank of the river. 2 chs. East from the proper point for said sec. cor. for witness corner~~

Surface Rolling.

Soil Sandy 2nd rate —



Township No 26 N. Range No 27 W

Chains

From ~~the Witness corner two chains East of the proper~~ point for corner to Secs. 25. 26. 35 & 36, in River I run East on a random line between Secs. 25 & 36

Va. 13° 30' E (deep for a witness cor. to Secs. 25. 26. 35 & 36 E. bank of Loop Riv. Raise mound of earth 3 ft. high from pits 18 x 24 in deep)

2.00 → 40.00 Set flag for temporary 1/4 Sec. cor —

80.24 ~~78.24~~ → Intersect East boundary of Township at a point 33 links South of the corner to Secs. 25 & 36 from which corner I run S. 89° 46' 18" on true line between Sec. 25 & 36. ~~The length of this line is 78.24 + 2.00 = 80.24 chs~~ —

Va. 13° 30' E —

40.12 Raised mound of earth 3 ft. high from pits. 18 x 18 x 12 in deep for 1/4 Sec. cor —

80.24 ~~78.24~~ → Point for ~~the witness~~ corner to Secs. 25. 26. 35 & 36 — in River.

Surface Gently Rolling & Level —

Soil 2nd rate —

Township No 76 N. Range No 77 W

| Chains | |
|---|---|
| | From Witness corner between Secs. 25 & 36, which is two chains East of the proper point for corner to Secs. 25, 26, 35 & 36 I run North on a true line — Va. 13°30' E — |
| 5.00 | To a point. — Thence — West. 2.00 chs. to a point in the line between Secs. 25 & 26 and on the East bank of Loupe River, where I raised mound of earth 3 ft. high from pits 18 x 18 x 12 in. deep for Witness corner — to fractional Secs 25 & 26 — thence North between Secs. 25 & 26 — |
| 40.00 | Raised mound of earth 3 ft. high from pits 18 x 18 x 12 in deep for 1/4 Sec. cor — |
| 52.00 | Leave bottom bearing S.E. & N.W. |
| 80.00 | Raised mound of earth 3 ft. high from pits 18 x 18 x 12 in deep for cor. to Secs. 23, 24, 25 & 26 — Bottom Level. — Soil 2nd rate — Upland Rolling. Soil sandy 3rd rate — |



Township No 76 N Range No 77 W

| Chains | |
|---|---|
| | East and random line between Secs. 24 & 25 Va. 13°30' E — |
| 40.00 | Set flag for temporary 1/4 sec. cor — |
| 79.90 | Intersect East boundary of Township at a point 28 links North of the corner to Secs. 24 & 25 from which corner I run N. 89°48" W. on true line between Secs. 24 & 25 Va. 13°30' E — |
| 89.95 | Raised mound of earth 3 ft. high from pits 18 x 18 x 12 in deep for 1/4 Sec. cor — |
| 179.90 | The corner to Secs. 23, 24, 25 & 26 |
| | Surface Rolling — |
| | Soil Sandy 3rd rate — |

Township No 26 N Range No 27 W

| Chains | |
|---|---|
| | North between Secs. 23 & 24 Va. 13° 30' E |
| 40.00 | Raised mound of earth 3 ft. high from pits 18 X 18 X 12 in deep for 1/4 Sec. cor — |
| 80.00 | Raised mound of earth 3 ft. high from pits 18 X 18 X 12 in. deep for cor. to Secs. 13. 14. 23 & 24. |
| Surface | Rolling — |
| Soil | Sandy 3rd rate |



Township No 26 N Range No 27 W

| Chains | |
|---|---|
| | East on a random line between Secs. 13 & 24 Va. 13° 30' E — |
| 40.00 | Set flag for temporary 1/4 Sec. cor — |
| 79.64 | Intersect East boundary of Township at the corner to secs. 13. 14. 23 & 24 from which corner I run West — on a true line between Secs. 13 & 24 Va. 13° 30' E — |
| 39.87 | Raised mound of earth 3 ft. high from pits. 18 X 18 X 12 in deep for 1/4 Sec. cor — |
| 79.64 | The corner to Secs. 13. 14. 23 & 24 |
| Surface | Rolling — |
| Soil | Sandy 3rd rate — |

Township No 26 N Range No 27 W

| Chains | |
|---|---|
| | North between Sec 13 & 14 Va. 13°30' E |
| 40.00 | Raised mound of earth 3 ft. high from pits 18 x 18 x 12 in deep for 1/4 Sec. cor — |
| 80.00 | Raised mound of earth 3 ft. high from pits 18 x 18 x 12 in deep for cor. to Secs. 11. 12. 13. & 14. |
| | Surface Rolling — |
| | Soil Sandy 3rd rate |



Township No 26 N. Range No 27 W

| Chains | |
|---|---|
| | East on a random line between Secs. 12 & 13 Va. 13°30' E — |
| 40.00 | Set flag for temporary 1/4 Sec. cor — |
| 79.85 | Intersect East boundary of Township at a point 14 links south of the corner to Secs. 12 & 13 from which corner I run — S. 89° 54' W. on the line between Secs. 12 & 13 |
| 34.92 | Raised mound of earth 3 ft. high from pits 18 x 18 x 12 in deep for 1/4 Sec. cor — |
| 79.85 | The corner to Secs. 11. 12. 13 & 14 |
| | Surface Rolling |
| | Soil Sandy 3rd rate — |

Township No 26 N Range No 27 W
Chaw

| | |
|---|---|
| | North between Secs. 11 + 12 Va. 13° 30' E |
| 40.00 | Raised mound of earth 3 ft. high from pits 18 x 18 x 12 in deep for 1/4 Sec. cor. — |
| 80.00 | Raised mound of earth 3 ft. high from pits 18 x 18 x 12 in deep for cor. to Secs. 1, 2, 11, & 12. |
| Surface | Rolling — |
| Soil | Sandy 3rd rate — |



Township No 26 N Range No 27 W
Chaw

| | |
|---|---|
| | East on a random line between Secs 1 + 12 Va. 13° 30 |
| 40.00 | Set stake for temporary 1/4 Sec. Cor — |
| 79.72 | Intersect East boundary of Township at a point 17 links North of the corner to Secs. 1 + 12 from which corner bears N. 89° 58' W. on true line between Secs. 1 + 12 Va. 13° 30' E |
| 39.86 | Raised mound of earth 3 ft. high from pits 18 x 18 x 12 in deep for 1/4 Sec. cor — |
| 79.72 | The corner to Secs 1, 2, 11 + 12 |
| Surface | Rolling |
| Soil | Sandy 3rd rate |

Township No 26 N Range No 27 W

| Chains | |
|---|---|
| | North on a random line between Secs. 1 & 12 Va. 13° 30' E |
| 40.00 | Set flag for temporary 1/4 Sec. cor — |
| 80.00 | Intersect North boundary of Township at a point 21 links East of the corner to Secs 1 & 12 from which corner set run. S. 9° E. on true line between Secs. 1 & 12 Va. 13° 30' E — |
| 40.00 | Raised mound of earth 3 ft. high from pits 18 X 18 X 12 in deep for 1/4 Sec. cor — |
| 80.00 | The corner to Secs 1. 12. 11 & 12 |
| Surface | Rolling — |
| Soil | Sandy 3rd rate — |



Township No 26 N Range No 27 W

| Chains | |
|---|---|
| | North between Secs. 34 & 35 Va. 13° 30' E |
| 40.00 | Raised mound of earth 3 ft. high from pits 18 X 18 X 12 in deep for 1/4 Sec. cor — |
| 80.00 | Raised mound of earth 3 ft. high from pits 18 X 18 X 12 in deep for cor. to Secs. 27. 26. 35 & 34. |
| Surface | Rolling |
| Soil | Sandy 3rd rate |

Township No 26 N Range No 27 W.

Chains –

~~Knowing that the line between Secs. 26 & 35, will reach the Loupe River in less than 80 chs. I run~~ –

East on a ~~true~~ random line between secs 26 & 35 –
Va. 13° 30' E –

40.00 ~~Raised mound of earth 3 ft. high from pits 18 x 18 x 12 in deep for 1/4 Sec. cor~~ – Set flag for temporary 1/4 Sec. cor

63.00 Enter Loupe River bottom bearing S.E. & N.W.

79.70 The West bank of Loupe River – Course South – ~~Raised mound of Earth 3 ft. high from pits 18 x 18 x 12 in deep for witness corner to fractional Secs 26 & 35~~ –

80.00 Intersect N. & S. line at point in Riv. for cor. to Secs 25. 26. 35 & 36 From which point I run W. on true line bet Secs 26 & 35

80.20 – Raised mound of Earth 3 ft. high from pits 18 x 18 x 12 in deep for witness cor. to Secs 25. 26. 35 & 36

Upland Rolling –

40.00 Raised mound of Earth 2 1/2 ft high from pits 18 x 24 x 12 in deep for 1/4 Sec. cor.

80.00 – Cor. to Secs 26. 27. 35 & 34

Soil Sandy 3rd rate –

Bottom Level –
Soil 2nd rate –

June 20. 1875



Township No 26 N Range No 27 W

Chains

North between Secs. 26 & 27
Va. 13° 30' E –

40.00 Raised mound of earth 3 ft. high from pits 18 x 18 x 12 in deep for 1/4 Sec. cor –.

62.00 Enter Loup River bottom, bears S.E. & N.W.

80.00 Raised mound of earth 3 ft. high from pits 18 x 18 x 12 in deep for cor to Secs. 22. 23. 26 & 27.

Upland Rolling
Soil Sandy 3rd rate

Bottom Level
Soil 2nd rate affords good grazing –

Township No 26 N. Range No 27 W

| Chains | |
|---|---|
| | East on a random line between Secs. 23 & 26 Va. 13° 30' E — |
| 8.10 | Loup River 1.80 chs wide course S.E. — |
| 40.00 | Set flag for temporary 1/4 Sec. cor — |
| 41.00 | Leave bottom - bearing S.E. & N.W. |
| 79.64 | Intersect N.B. line at a point 9 links South of the corner to Secs. 23, 24, 25 & 26 from which corner Sun S. 89° 56' W. on the line between Secs. 23 & 26 Va. 13° 30' E — |
| 39.82 | Raised mound of earth 3 ft. high from pits 18 X 18 X 12 in deep for 1/4 Sec. cor — |
| 79.64 | The corner to Secs. 22. 23. 26 & 27 |
| | Upland Rolling. Soil Sandy 3rd rate — Bottom Land Soil 2nd rate |



Township No 26 N. Range No 27 W

| Chains | |
|---|---|
| | North between Sec. 22 & 23 Va. 13° 30' E |
| 3.65 | South bank of Loup River 2.20 chs. wide course S.E. the line crossing it here diagonally. |
| 9.10 | The North bank of Loup River — |
| 30.00 | Leave bottom bearing S.E. & N.W. |
| 40.00 | Raised mound of earth 3 ft. high from pits 18 X 18 X 12 in deep for 1/4 Sec. cor — |
| 80.00 | Raised mound of earth 3 ft. high from pits 18 X 18 X 12 in deep for cor. to Secs. 14. 15. 22 & 23. |
| | Surface Rolling — |
| | Soil Sandy 3rd rate — |

Township No 26 N. Range No 27 W.

| Chains | |
|---|---|
| | East on a random line between Secs. 14 & 23 Va. 13°30' E |
| 40.00 | Set flag for temporary 1/4 Sec. cor — |
| 80.00 | Intersect N. & S. line at a point 35 links South of the corner to Secs 13, 14, 23 & 24 from which I run — S. 89°45' W. on true line between Secs. 14 & 23 Va. 13°30' E — |
| 40.00 | Raised mound of earth 3 ft. high from pits 18 x 18 x 12 in deep for 1/4 Sec. cor — |
| 180.00 | The corner to Secs. 14, 15, 22 & 23 |
| Surface | Rolling |
| Soil | Sandy 3rd rate |



Township No 26 N. Range No 27 W

| Chains | |
|---|---|
| | North between Secs 14 & 15 Va. 13°30' E |
| 40.00 | Raised mound of earth 3 ft. high from pits 18 x 18 x 12 in deep for 1/4 Sec. cor — |
| 80.00 | Raised mound of earth 3 ft. high from pits 18 x 18 x 12 in deep for cor. to Secs. 10. 11. 14. & 15. |
| Surface | Rolling |
| Soil | Sandy 3rd rate |

Township No 26 N. Range No 27 W

| Chains | |
|---|---|
| | East on a random line between Secs. 11 & 14 Va. 13°30' E |
| 40.00 | Set flag for temporary 1/4 Sec. cor — |
| 80.18 | Intersect N. & S. line at a point 20 links North of the corner to Secs. 10 11 14 & 15 — from which corner I run — N. 89°57' W. on the line between Secs. 11 & 14 Va. 13°30' E |
| 40.09 | Raised mound of earth 3 ft. high from pits 18 x 18 x 12 in deep for 1/4 Sec. cor — |
| 80.18 | The corner to Secs. 10. 11. 14 & 15 — |
| Surface | Rolling |
| Soil | Sandy 3rd rate |



Township No 26 N. Range No 27 W

| Chains | |
|---|---|
| | North between Secs. 10 & 11 Va. 13°30' E — |
| 40.00 | Raised mound of earth 3 ft. high from pits 18 x 18 x 12 in deep for 1/4 Sec. cor — |
| 80.00 | Raised mound of earth 3 ft. high from pits 18 x 18 x 12 in deep for cor. to Secs. 2. 3. 10. & 11. |
| Surface | Rolling — |
| Soil | Sandy 3rd rate — |

Township No 26 N. Range No 27 W

| Chains | |
|---|---|
| | East on a random line between Secs. 2 & 11 Va. 13° 30' E — |
| 40.00 | Set flag for temporary 1/4 Sec. corner — |
| 80.32 | Intersect N. & S. line at a point 25 links North of the corner to Secs. 1, 2, 11 & 12 from which corner I run — N. 89° 49' W. on true line between Secs. 2 & 11 Va. 13° 30' E — |
| 40.16 | Raised mound of earth 3 ft. high from pits 18 x 18 x 12 in deep for 1/4 Sec. cor — |
| 80.32 | The corner to Secs 2, 3, 10 & 11 |
| | Surface Rolling — Soil Sandy 3rd rate — |



Township No 26 N. Range No 27 W

| Chains | |
|---|---|
| | North on a random line between Secs. 2 & 3 Va. 13° 30' E — |
| 40.00 | Set flag for temporary 1/4 Sec. cor — |
| 80.21 | Intersect North boundary of Township at a point 24 links West of the corner to Secs. 2 & 3 from which corner I run — S. 10' W. on true line between Secs. 2 & 3 Va. 13° 30' E — |
| 40.21 | Raised mound of earth 3 ft. high from pits 18 x 18 x 12 in deep for 1/4 Sec. cor — |
| 80.21 | The corner to Secs. 2, 3, 10 & 11 |
| | Surface Rolling — Soil Sandy 3rd rate — |

Township No 26 N. Range No 27 W

| Chains | |
|---|---|
| | North between Secs. 33 & 34 Va. 13° 30' E – |
| 40.00 | Raised mound of earth 3 ft. high from pits 18 X 18 X 12 in deep for 1/4 Sec. cor – |
| 80.00 | Raised mound of earth 3 ft. high from pits 18 X 18 X 12 in deep for cor. to Secs. 27. 28. 33. & 34. |
| | Surface Rolling |
| | Soil Sandy 3rd rate |



Township No 26 N. Range No 27 W

| Chains | |
|---|---|
| | Taken on random line between Secs 27 & 34 Va. 13° 30' E – |
| 40.00 | Set flag for temporary 1/4 Sec. cor – |
| 80.60 | Intersect A & S. line at a point 30 links North of the corner to Secs. 26. 27. 34 & 35 from which corner I run – N. 89° 47' W. on true line between Secs. 27 & 34 Va. 13° 30' E |
| 40.30 | Raised mound of earth 3 ft. high from pits 18 X 18 X 12 in deep for 1/4 Sec. cor – |
| 80.00 | The corner to Secs. 27. 28. 33 & 34 |
| | Surface Rolling |
| | Soil Sandy 3rd rate |

Township No 26 N. Range No 27 W

| Chains | |
|---|---|
| | North between Secs. 27 & 28 Va. 13° 30' E — |
| 40.00 | Raised mound of earth 3 ft. high from pits 18 x 18 x 12 in deep for 1/4 Sec. cor — |
| 80.00 | Raised mound of earth 3 ft. high from pits 18 x 18 x 12 in deep for cor. to Secs. 21. 22. 27. & 28. |
| | Surface Rolling — |
| | Soil Sandy 3rd rate |



Township No 26 N. Range No 27 W

| Chains | |
|---|---|
| | East on a random line between Secs. 22 & 27 Va. 13° 30' E — |
| 40.00 | Set flag for temporary 1/4 Sec. cor — |
| 60.00 | Enter Lewis River bottom bears S.E. & N.W. |
| 80.36 | Intersect N. & S. line at a point 74 links North of the corner to Secs. 22. 23. 26 & 27 from which corner bears N. 89° 50' W. on true line between Secs. 22 & 27 Va. 13° 30' E |
| 40.18 | Raised mound of earth 3 ft. high from pits 18 x 18 x 12 in deep for 1/4 Sec. cor — |
| 80.36 | S.E. corner to Secs. 21. 22. 27 & 28 |
| | Upland — Rolling Soil 3rd rate |
| | Bottom — Level Soil 2nd rate — |

Township No 26 N. Range No 27 W

| Chains | |
|---|---|
| | North between Secs 21 & 22 Va. 13°30' E |
| 38.00 | Enter bottom bearing S.E. & N.W. |
| 40.00 | Raised mound of earth 3 ft. high from pits 18 x 18 x 12 in deep for 1/4 Sec. cor — |
| 48.00 | Loup River 2.40 chs. wide course S.E. |
| 80.00 | Raised mound of earth 3 ft. high from pits 18 x 18 x 12 in deep for cor. to Secs. 15. 16. 21 & 22. |
| | Upland Rolling Soil sandy 3rd rate |
| | Bottom Level Soil 2nd rate — would make good grazing land — |



Township No 26 N. Range No 27 W

| Chains | |
|---|---|
| | East on a random line between Secs. 15 & 22 Va. 13°30' E |
| 15.00 | Leave Loup River bottom bearing S.E. & N.W. |
| 40.00 | Set flag for temporary 1/4 Sec. cor — |
| 80.14 | Intersect N. & S. line at a point 33 links North of the corner to Secs. 14. 16. 22 & 23 from which corner Sun N. 89°46' W. on true line between Secs. 15 & 22 Va. 13°30' E — |
| 40.07 | Raised mound of earth 3 ft. high from pits 18 x 18 x 12 in deep for 1/4 Sec. cor — |
| 80.14 | The corner to Secs. 15. 16. 21 & 22 |
| | Upland Rolling Soil sandy 3rd rate Bottom Level Soil 2nd rate — |

Township No 26 N. Range No 27 W

| Chains | |
|---|---|
| | North between Secs 15 & 16 |
| | Va. 13° 30 |
| 28.00 | Leave Leop River Bottom bear S.E. & N.W. |
| 40.00 | Raised mound of earth 3 ft. high from pits 18 x 18 x 12 in deep for 1/4 Sec. cor — |
| 80.00 | Raised mound of earth 3 ft. high from pits 18 x 18 x 12 in deep for cor. to Secs. 9. 10. 15. & 16. |
| | Upland Rolling |
| | Soil Sandy 3rd rate — |
| | Bottom Level |
| | Soil 2nd rate |
| | Good hay & grazing land — |
| | June 21. 1875 — |



Township No 26 N. Range No 27 W

| Chains | |
|---|---|
| | East on a random line between Secs. 10 & 15 |
| | Va. 13° 30 E — |
| 40.00 | Set flag for temporary 1/4 Sec. cor — |
| 80.27 | Intersect N. & S. line at the corner to Secs. 10. 11. 14 & 15 from which corner I run — |
| | West on true line between Secs 10 & 15 |
| | Va. 13° 30 E — |
| 40.13 | Raised mound of earth 3 ft. high from pits 18 x 18 x 12 in deep for 1/4 Sec. cor. |
| 80.27 | The corner to Secs 9. 10. 15 & 16 |
| | Surface Rolling — |
| | Soil Sandy 3rd rate — |

Township No 26 N. Range No 27 W

| Chains | |
|---|---|
| | North between Secs. 9 & 10 Va. 13°30' E — |
| 40.00 | Raised mound of earth 3 ft. high from pits 18 X 18 X 12 in deep for 1/4 Sec. cor — |
| 80.00 | Raised mound of earth 3 ft. high from pits 18 X 18 X 12 in deep for cor. to Secs. 3. 4. 9. & 10. |
| Surface | Rolling — |
| Soil | Sandy 3rd rate — |



Township No 26 N. Range No 27 W

| Chains | |
|---|---|
| | East on a random line between Secs. 3 & 10 Va. 13°30' E |
| 40.00 | Set flag for temporary 1/4 Sec. corner — |
| 80.00 | Intersect N. & S. line at a point 14 links South of the corner to Secs. 2. 3. 10 & 11 from which corner I run S. 89°54' W. on this line between Secs 3 & 10 Va. 13°30' E — |
| 40.00 | Raised mound of earth 3 ft. high from pits 18 X 18 X 12 in deep for 1/4 Sec. cor — |
| 80.00 | The corner to Secs 3. 4. 9 & 10 |
| Surface | Rolling — |
| Soil | Sandy 3rd rate — |

Township No 26 N. R. Range No 27 W.

| Chains | |
|---|---|
| | North on a random line between Secs. 3 & 4 Va. 13° 30' E — |
| 40.00 | Set flag for temporary 1/4 Sec. cor — |
| 80.17 | Intersect North boundary of the Township at the corner to Secs. 3 & 4 from which corner I run South on a true line between Secs. 3 & 4 Va. 13° 30' E — |
| 40.17 | Raised mound of earth 3 ft. high from pits 18 X 18 X 12 in deep for 1/4 Sec. cor — |
| 80.17 | The corner to Secs. 3, 4, 9 & 10 |
| | Surface Rolling — |
| | Soil Sandy 3rd rate — |



Township No 26 N. R. Range No 27 W

| Chains | |
|---|---|
| | North between Secs. 32 & 33 Va. 13° 30' E — |
| 40.00 | Raised mound of earth 3 ft. high from pits 18 X 18 X 12 in deep for 1/4 Sec. cor — |
| 80.00 | Raised mound of earth 3 ft. high from pits 18 X 18 X 12 in deep for cor. to Secs. 28, 29, 32 & 33. |
| | Surface Rolling |
| | Soil Sandy 3rd rate |

Township No 26 N. Range No 27 W

| Chains | |
|---|---|
| | East on a random line between Secs. 28 & 33 Va. 13° 30' E — |
| 40.00 | Set flag for temporary 1/4 Sec. cor — |
| 80.00 | Intersect true line at a point 27 links South of the corner to Secs, 27, 28, 33 & 33. from which corner Run S. 89° 57' W. on true line between Secs 28 & 33 Va. 13° 30' E — |
| 41.00 | Raised mound of earth 3 ft. high from pits 18 X 18 X 12 in deep for 1/4 Sec. cor — |
| 80.00 | The corner to Secs. 28, 29, 33 & 33 |
| Surface | Rolling — |
| Soil | Sandy 3rd rate — |



Township No 26 N Range No 27 W

| Chains | |
|---|---|
| | North between Secs. 28 & 29 Va. 13° 30' E — |
| 40.00 | Raised mound of earth 3 ft. high from pits 18 X 18 X 12 in deep for 1/4 Sec. cor — |
| 80.00 | Raised mound of earth 3 ft. high from pits 18 X 18 X 12 in deep for cor. to Secs. 20. 21. 28 & 29. |
| Surface | Rolling — |
| Soil | Sandy 3rd rate — |

Township No 26 N. Range No 27 W
Chain

East on a random line between Secs. 21 & 28
Va. 13° 30' E –

40.00 Set flag for temporary 1/4 Sec. cor –

80.21 Intersect N. & S. line at a point 42 links south of the corner to Secs – 21, 22, 27 & 28 from which corner bears S. 89° 42' W. on true line between Secs. 21 & 28
Va. 13° 30' E –

40.02 Raised mound of earth 3 ft. high from pits 18 X 18 X 12 in deep for 1/4 Sec. cor –

80.41 The corner to Secs. 20, 21, 28 & 29

Surface Rolling

Soil Sandy 3rd rate



Township No 26 N. Range No 27 W
Chain

North between Secs 20 & 21
Va. 13° 30' E –

40.00 Raised mound of earth 3 ft. high from pits 18 X 18 X 12 in deep for 1/4 Sec. cor –

80.00 Raised mound of earth 3 ft. high from pits 18 X 18 X 12 in deep for cor. to Secs. 16. 17. 20 & 21.

Surface Rolling

Soil Sandy 3rd rate

Township No 26 N. Range No 27 W

| Chains | |
|---|---|
| | East on a random line between Secs. 16 & 21 Va. 13°30' E— |
| 17.00 | Enter Loup River bottom bearing S.E & N.W. |
| 38.90 | Loup River. 2.25 wide, course S.E. |
| 40.00 | Set pt. for temporary to cor. falls in Riv. |
| 41.15 | Left bank of Riv. |
| ~~41.30~~ | Set flag for temporary witness corner— |
| 80.00 | Intersect N. & S. line at a point 20 link North of the corner to Secs. 15.16.21 & 22, from which corner I run N. 89°51' W. on true line between Secs. 16 & 21 Va. 13°30' E |
| 36.85 ~~38.85~~ | Raised mound of earth 3 ft. high from pits 18 x 18 x 12 deep for witness corner on E. bank of Loup River — and 1.15 chs. E. of pt. for ¼ sec. cor. |
| 80.00 | The corner to Secs. 16.17.20 & 21 Bottom Level Sail 2nd rate— Upland Rolling Sail sandy 3rd rate— |



Township No 26 N. Range No 27 W

| Chains | |
|---|---|
| | North between Secs 16 & 17 Va. 13°30' E— |
| 11.00 | Enter Loup River bottom bears S.E & N.W. |
| 40.00 | Raised mound of earth 3 ft. high from pits 18 x 18 x 12 in deep for ¼ Sec. cor — |
| 49.66 | Loup River 1.08 chs. wide course S.E. |
| 80.00 | Raised mound of earth 3 ft. high from pits 18 x 18 x 12 in deep for cor. to Secs. 8.9.16, & 17. |
| | Surface Level & gently rolling |
| | Sail 2nd rate — Good land for grazing & stock purposes |

Township No 26 N. Range No 27 W

| Chains | |
|---|---|
| | East on a random line between Secs. 9 & 16 Va. 13° 30' E |
| 40.00 | Set flag for temporary 1/4 Sec. cor — |
| 57.00 | Leave bottom bearing S.E. & N.W. |
| 79.90 | Intersect N. & S. line at a point 21 links South of the corner to Secs. 9. 10. 15 & 16 from which corner I run S. 89° 07' W. on true line between Secs. 9 & 16 Va. 13° 30' E |
| 39.95 | Raised mound of earth 3 ft high from pits 18 x 18 x 12 in deep for 1/4 Sec. cor — |
| 79.90 | The corner to Secs. 8. 9. 16 & 17 |
| | Bottom Level soil 2nd rate |
| | Upland rolling soil 3rd rate |



Township No 26 N. Range No 27 W

| Chains | |
|---|---|
| | North between Secs. 8 & 9 Va. 13° 30' E — |
| 40.00 | Raised mound of earth 3 ft. high from pits 18 x 18 x 12 in. deep for 1/4 Sec. cor. |
| 80.00 | Raised mound of earth 3 ft high from pits 18 x 18 x 12 in deep for cor. to Secs. 4. 5. 8 & 9. |
| | Surface Level Soil 2nd rate — |
| | Good for grazing purposes or cultivation — |

Township No 26 N. Range No 27 W
Chaus

East on a random line between Secs. 4 & 9
Va. 13° 30' E

| | |
|---|---|
| 7.00 | Leave bottom bearing S.E. & N.W. |
| 40.00 | Set flag for temporary 1/4 Sec cor — |
| 79.77 | Intersect N. & S. line at a point 37 links South of the corner to Secs. 3, 4, 9 & 10 from which corner I run S. 89° 44' W. on true line between Secs 4 & 9 Va 13° 30' E |
| 39.88 | Raised mound of earth 3 ft. high from pits 18 X 18 X 12 in deep for 1/4 Sec. cor — |
| 79.77 | The corner to Secs 4, 5, 8 & 9 |

Surface Rolling —
Soil Sandy 3rd rate —



Township No 26 N. Range No 27 W
Chaus

North on a random line between Secs. 4 & 5
Va. 13° 30' E

| | |
|---|---|
| 10.00 | Leave bottom bearing S.E. & N.W. |
| 40.00 | Set flag for temporary 1/4 Sec cor — |
| 80.35 | Intersect North boundary of Township at a point 14 links East of the corner to Secs. 4 & 5 from which corner I run S. 6' E. on true line between Secs. 4 & 5 Va. 13° 30' E — |
| 40.35 | Raised mound of earth 3 ft. high from pits 18 X 18 X 12 in deep for 1/4 Sec. cor — |
| 80.35 | The corner to Secs. 4, 5, 8 & 9 |

Surface Rolling —
Soil Sandy 3rd rate —

Township No 26 N. Range No 27 W

| Chains | |
|---|---|
| | North between Secs. 31 & 32 Va 13° 30' E- |
| 40.00 | Raised mound of earth 3 ft. high from pits 18 X 18 X 12 in deep for 1/4 Sec. cor —. |
| 80.00 | Raised mound of earth 3 ft. high from pits 18 X 18 X 12 in deep for cor to Secs. 29. 30. 31 & 32. |
| | Surface Rolling<br>Soil Sandy 3rd rate- |
| | June. 22. 1875 — |



Township No 26 N. Range No 27 W

| Chains | |
|---|---|
| | East on a random line between Secs. 29 & 32<br>Va. 13° 30' E- |
| 40.00 | Set flag for temporary 1/4 Sec. cor. |
| 79.84 | Intersect N.S. line at a point 23 links North of the corner to Secs. 28. 29. 32 & 33 from which corner Drum,<br>N. 89° 30' W. on true line between Secs. 29 & 32<br>Va. 13° 30' E- |
| 39.92 | Raised mound of earth 3 ft. high from pits 18 X 18 X 12 in deep for 1/4 Sec. cor — |
| 79.84 | The corner to Secs. 29. 30. 31 & 32<br>Surface Rolling-<br>Soil Sandy 3rd rate- |

Township No 16 N. Range No 17 W

| Chains | |
|---|---|
| | West on a random line between Secs. 30 & 31 Va 13° 30' E - |
| 40.00 | Set flag for temporary 1/4 Sec. cor - |
| 78.80 | Intersect West boundary of Township at a point 30 links North of the corner to Secs. 30 & 31 from which corner I run - N. 89° 47' E. on true line between Secs. 30 & 31 - Va. 13° 30' E - |
| 38.80 | Raised mound of earth 3 ft. high from pits 18 X 18 X 12 in deep for 1/4 Sec. cor - |
| 78.80 | The corner to Secs. 19. 30. 31 & 32 |

Surface — Rolling -
Soil — Sandy 3rd rate -



Township No 16 N. Range No 17 W

| | |
|---|---|
| | North between Secs. 19 & 30 Va. 13° 30' E - |
| 40.00 | Raised mound of earth 8 ft. high from pits 18 X 18 X 12 in deep for 1/4 Sec. cor - |
| 80.00 | Raised mound of earth 3 ft. high from pits 18 X 18 X 12 in deep for cor to Secs. 19. 20. 29. & 30. |

Surface — Rolling -
Soil — Sandy 3rd rate -

Township No 26 N. Range No 27 W

| Chains | |
|---|---|
| | East on a random line between Secs. 20 & 29. Va. 13° 30' E |
| 40.00 | Set flag for temporary 1/4 Sec. cor — |
| 80.13 | Intersect N. & S. line at a point 33 links south of the corner to Secs. 20, 21, 28 & 29 from which corner I run S. 89° 46' W. on true line between Secs. 20 & 29 Va. 13° 30' E — |
| 40.00 | Raised mound of earth 3 ft high from pits 18 X 18 X 12 in deep for 1/4 Sec. cor — |
| 80.18 | The corner to Secs. 19, 20, 29 & 30 |
| | Surface Rolling |
| | Soil Sandy 3rd rate — |



Township No 26 N. Range No 27 W

| Chains | |
|---|---|
| | West on a random line between Secs. 19 & 30 Va. 13° 30' E — |
| 40.00 | Set flag for temporary 1/4 Sec. corner — |
| 78.77 | Intersect West boundary of Township at a point 28 links north of the corner to Secs. 19 & 30, from which corner I run N. 89° 48' E. on true line between Secs. 19 & 30 Va. 13° 30' E — |
| 3.87 | Raised mound of earth 3 ft. high from pits 18 X 18 X 12 in deep for 1/4 Sec. cor — |
| 78.77 | The corner to Secs. 19, 20, 29 & 30 |
| | Surface Rolling — |
| | Soil Sandy 3rd rate — |

Township No 26 N. Range No 27 W

| Chains. | |
|---|---|
| | North between Secs. 19 & 20 Va. 13° 30' E- |
| 40.00 | Raised mound of earth 3 ft. high from pits 18 X 18 X 12 in deep for 1/4 Sec cor — |
| 80.00 | Raised mound of earth 3 ft. high from pits 18 X 18 X 12 in deep for cor. to Secs. 17. 18. 19. & 20. |
| | Surface Rolling |
| | Soil Sandy 3rd rate- |



Township No 26 N. Range No 27 W

| Chains | |
|---|---|
| | East on a random line between Secs. 17 & 20 Va. 13° 30' E- |
| 40.00 | Set flag for temporary 1/4 Sec. cor- |
| 80.00 | Intersect N. & S. line at the corner to Secs. 16. 17. 20 & 21 from which corner I run- West on a true line between Secs. 17 & 20 Va. 13° 30' E |
| 40.00 | Raised mound of earth 3 ft. high from pits 18 X 18 X 12 in deep for 1/4 Sec. cor —. |
| 80.00 | The corner to Secs. 17. 18. 19 & 20 |
| | Surface Rolling |
| | Soil Sandy 3rd rate- |

Township No 26 N. Range No 27 W

| Chains | |
|---|---|
| | West on a random line between Secs. 18 & 19 Va. 13° 30' E — |
| 40.00 | Set flag for temporary 1/4 Sec. corner — |
| 78.70 | Intersect West boundary of Township at a point 37 links South of the corner to Secs. 18 & 19 from which corner S. 89° 44' E. on true line between Secs. 18 & 19 Va. 13° 30' E — |
| 38.70 | Raised mound of earth 3 ft. high from pits 18 X 18 X 12 in deep for 1/4 Sec. cor — |
| 78.70 | The corner to Secs. 17. 18. 19 & 20 — |
| | Surface Rolling — |
| | Soil Sandy 3rd rate — |



Township No 26 N. Range No 27 W

| Chains | |
|---|---|
| | North between Secs. 17 & 18 Va. 13° 30' — |
| 40.00 | Raised mound of earth 3 ft. high from pits 18 X 18 X 12 in deep for 1/4 Sec. cor — |
| 80.00 | Raised mound of earth 3 ft. high from pits 18 X 18 X 12 in deep for cor. to Secs. 7. 8. 17. & 18. |
| | Surface Rolling — |
| | Soil Sandy 3rd rate — |

Township No 76 N. Range No 27 W

| Chains | |
|---|---|
| | East on a random line between Secs. 8 & 17 Va. 13° 30' E — |
| 25.00 | Enter bottom bearing S. E & N. W. |
| 40.00 | Set flag for temporary 1/4 Sec. cor — |
| 46.00 | Loup River 7 chs. wide course S. E — |
| 80.12 | Intersect N. & S. line at a point 14 links South of the corner to Secs. 8.9.16 & 17 from which corner I run S. 89° 54' W. on true line between Secs. 8 & 17 — Va. 13° 30' E |
| 40.00 | Raised mound of earth 8 ft. high from pits 18 x 18 x 12 in deep for 1/4 Sec. cor — |
| 80.12 | The corner to Secs. 7.8.17 & 18 Upland Rolling. Soil Sandy 3rd rate — |
| | Bottom land 2nd rate soil — |



Township No 76 N. Range No 27 W

| Chains — | |
|---|---|
| | West on a random line between Secs. 7 & 18 Va. 13° 30' E — |
| 40.00 | Set flag for temporary 1/4 Sec. cor — |
| 55.00 | Enter bottom bears. N. E. & S. W. |
| 57.60 | Stream 15 lks. wide, course N. E. |
| 60.00 | Leave bottom bears. N. E. & S. W. |
| 78.96 | Intersect West boundary of Township at a point 78 links South of the corner to Secs. 7 & 18 from which corner I run S. 89° 50' E — on true line between Secs. 7 & 18 Va. 13° 30' E — |
| 38.96 | Raised mound of earth 8 ft. high from pits 18 x 18 x 12 in deep for 1/4 Sec. cor — |
| 78.96 | The corner to Secs. 7.8.17 & 18 |
| | Surface Soil — Rolling Sandy 3rd rate — |

Township No 26 N. Range No 27 W

| Chains | |
|---|---|
| | North between Secs 7 & 8 Va. 13° 30' E- |
| 37.50 | Enter bottom bearing E & W |
| 38.70 | Stream 15 lks. wide, course East- |
| 39.60 | Leave bottom bearing E. & W. |
| 40.00 | Raised mound of earth 3 ft. deep from pits 18 X 18 X 12 in deep for 1/4 Sec. cor — |
| 80.00 | Raised mound of earth 3 ft. high from pits 18 X 18 X 12 in deep for cor to Secs. 5. 6. 7. & 8. |
| | Surface Rolling — |
| | Soil Sandy 3rd rate - |



Township No 26 N Range No 27 W

| Chains | |
|---|---|
| | East on a random line between Secs. 5 & 8. Va. 13° 30' E- |
| 17.00 | Enter Loup fork River bottom bearing N. & S. |
| 20.40 | Loup fork River 2.46 chs. wide - course S. E. |
| 40.00 | Set flag for temporary 1/4 Sec. corner - |
| 80.08 | Intersect N. & S. line 0.40 point 26 links North of the corner to Secs. 4. 5. 8 & 9. from which corner I run N. 89° 49' W. on true line between Secs. 5 & 8 Va. 13° 30' E |
| 40.04 | Raised mound of earth 3 ft high from pits 18 X 18 X 12 in deep for 1/4 Sec. cor — |
| 80.08 | The corner to Secs. 5. 6. 7 & 8 Bottom Level. Soil 2nd rate — |
| | Upland Rolling Soil sandy 3rd rate — |

Township No 26 N. Range No 2 W

| Chains | |
|---|---|
| | West on a random line between Secs. 6 & 7 Va. 13° 30' E - |
| 40.00 | Set flag for temporary 1/4 Sec. corner - |
| 78.75 | Intersect West boundary of Township at a point 7 links South of the corner to Secs. 6 & 7 from which corner Run - S. 89° 50' E. on true line between Secs. 6 & 7 Va. 13° 30' E - |
| 38.75 | Raised mound of earth 3 ft. high from pits 18 x 18 x 12 in deep for 1/4 Sec. cor - |
| 78.75 | The corner to Secs 5. 6. 7 & 8 |
| | Surface Rolling |
| | Soil Sandy 3rd rate - |



Township No 26 N. Range No 2 W

| Chains | |
|---|---|
| | North on a random line between Secs. 5 & 6 Va. 13° 30' E - |
| 40.00 | Set flag for temporary 1/4 Sec. cor - |
| 75.60 | Enter Lewis River bottom bearing S. E. & N. W. |
| 80.17 | Intersect North boundary of Township at a point 30 links West of the corner to Secs. 5 & 6 from which corner Run - S. 13' W. on true line between Secs. 5 & 6 Va. 13° 30' E |
| 40.17 | Raised mound of earth 3 ft high from pits 18 x 18 x 12 in deep for 1/4 Sec. cor - |
| 80.17 | The corner to Secs. 5. 6. 7 & 8 |
| | Surface Rolling - |
| | Soil Sandy 3rd rate - |

June 23. 1875

## General Description

The Loup River runs through this Township from North West to South East; is a stream of from 1 to 3 chains wide - very shallow, being fordable at almost any point - and has a shifting quicksand bottom. The bottom skirting the river varies in width from 40 to 80 chains, has a good 2nd rate soil, bears good grass & could doubtless be cultivated - The remainder of the Township is rolling, with a sandy soil, producing little or no vegetation - and unfit for cultivation - There is no wood in the Township -

## List of Names.

A list of the names of the individuals employed to assist in running, measuring and marking the lines and corners described in the foregoing field notes of Township No 26 North of the Base Line, of Range No 27 West of the 6th Principal Meridian in the State of Nebraska, showing the respective capacities in which they acted -

R. L. Rossiter } Examiner
P. P. Wheaton }

Benj. F. Morgan } Mounders and
C. M. McClintock } Flagmen -

We hereby certify that we assisted William A. Richards Deputy Surveyor, in surveying and subdividing Township number twenty six North of the Base Line of Range No twenty seven West of the sixth Principal Meridian in the state of Nebraska - and that said Township has been in all respects, to the best of our knowledge and belief well and faithfully surveyed, and the boundary monuments planted according to the instructions furnished by the Surveyor General. -

R. E. Rossiter } Chainmen
P. P. Wheaton }

B. F. Morgan } Mountain and
C. M. McClintock } Flagmen -

and of dimensions character construction and marking and in the manner as specifically described in the foregoing field notes

Subscribed and sworn to by the above named persons before me this 28th day of June 1875 -

James Belton

Clerk of the District Court for Lincoln County Nebraska

I, William A. Richards,
Deputy Surveyor do solemnly
swear that in pursuance of
a joint contract No 85 wherein
William A. Richards and Alonzo
V. Richards are joint contractors
with E. E. Cunningham
United States Surveyor General
for the District of Nebraska
and Iowa, bearing date
the 27th day of August
1874. I have well faithfully
and truly, in my own proper
person, and in strict conform-
ity with the instructions
furnished by the Surveyor
General, the Surveying Manual,
and the laws of the United
States, surveyed all those
parts or portions of Town-
ship number twenty six
North of the Base Line of Range
number twenty seven west
of the sixth Principal
Meridian State of Nebraska
as are represented in the

and special instructions of the Surveyor General of
dimensions, character construction and marking and in the
manner as specifically described in the foregoing field
notes

foregoing field note as having
been surveyed under my direction,
and I do further solemnly
swear that all the corners of
said surveys have been estab-
lished and perpetuated in
strict accordance with the
Surveying Manual and
printed instructions and
that the foregoing are the
true and original field
notes of such survey —
William A. Richards
Deputy Surveyor

Subscribed by said William
A. Richards and sworn to
before me this 28th day
of June 1875
James Belton
Clerk of the District Court
for Lincoln County
Nebraska —

Surveyor General's Office
Plattsmouth Neb 1875

The foregoing field note of the Subdivision of Township 26 N of Base Line of Range 27 West of 6th Principal Meridian in the State of Nebraska. Executed by William A Richards under joint Contract No 85. dated August 27th 1874 in the month of June 1875. having been critically examined, the necessary corrections and explanations made, the said field notes and the surveys they describe are hereby approved

Jno. F. Clark
Surveyor General

Town 27, Range 27. W

| | | | | | | | | | | | |
|---|---|---|---|---|---|---|---|---|---|---|---|
| 6 | 60 | 5 | 44 | 4 | 33 | 3 | 22 | 2 | 11 | 1 | |
| 59 | | 58 | | 43 | | 37 | | 21 | | 10 | |
| 7 | 57 | 8 | 42 | 9 | 31 | 10 | 20 | 11 | 9 | 12 | |
| 56 | | 55 | | 41 | | 30 | | 19 | | 8 | |
| 18 | 54 | 17 | 40 | 16 | 29 | 15 | 18 | 14 | 7 | 13 | |
| 53 | | 52 | | 39 | | 28 | | 17 | | 6 | |
| 19 | 51 | 20 | 38 | 21 | 27 | 22 | 16 | 23 | 5 | 24 | |
| 50 | | 49 | | 37 | | 26 | | 15 | | 4 | |
| 30 | 48 | 29 | 36 | 28 | 25 | 27 | 14 | 26 | 3 | 25 | |
| 47 | | 46 | | 35 | | 34 | | 13 | | 2 | |
| 31 | 45 | 32 | 34 | 33 | 13 | 34 | 12 | 35 | 1 | 36 | |

Field Notes
of the
survey and subdivision
of Township No 27 North
of the Base Line of
Range No 27 West of
the 6th Principal Merid-
ian in the State of
Nebraska

Executed by
William A. Richards
Deputy Surveyor
under joint contract No 55 bearing date
27th day of Aug 1874

Sub-division commenced
June 15 - 1875 -
Subdivision completed
June 19. 1875 -

List of Names

R. L. Rossiter } Chainmen
P. P. Wheaton }

Benj F. Morgan } Mountmen &
C. M. McClintock } Flagmen

Township No 27 N. Range No 27 W

To determine the proper adjustment of my compass for sub-dividing this Township I commence at the corner to Townships No 26 & 27 North, Ranges No 26 & 27 West and run North on a blank line along the eastern boundary of Sec. 36.

Va. 13° 40' E

39.95 To a point 11 links West of the 1/4 sec. cor

79.89 To a point 24 links West of the corner to Secs. 25 & 36

To retrace this line or run parallel there to my compass must be adjusted to a variation of 13° 30' E

Sub-division commenced June 15 - 1875

I can obtain no wood in this Township or the adjoining ones for posts, therefore omit them

Township No 27 N. Range No 27 W

| Chains | |
|---|---|
| | From the corner to secs. 35 & 36 on South boundary of the Township I run North between Secs 35 & 36 Va. 13° 30' E – |
| 40.00 | Raised mound of earth 3 ft. high from pits 18 x 18 x 12 in deep for 1/4 Sec. cor – |
| 80.00 | Raised mound of earth 3 ft. high from pits 18 x 18 x 12 in deep for cor. to Secs. 25. 26. 35. & 36. |
| | Surface Rolling |
| | Soil Sandy 3rd rate |



Township No 27 N. Range No 27 W

| Chains | |
|---|---|
| | East on a random line between Secs. 25 & 36 Va 13° 30' E |
| 40.00 | Set flag for temporary 1/4 Sec. cor – |
| 79.77 | Intersect East boundary of Township at the corner to Secs. 25 & 36 from which corner I run West on a true line between Secs. 25 & 36 Va. 13° 30' E – |
| 39.86 | Raised mound of earth 3 ft. high from pits 18 x 18 x 12 in deep for 1/4 Sec. cor – |
| 79.77 | The corner to Secs 25. 26. 35 & 36. |
| | Surface Rolling |
| | Soil Sandy 3rd rate – |

Township No 27 N. Range No 27 W

Chains

North between Secs. 25 & 26
Va. 13° 30' E

40.00 Raised mound of earth 3 ft. high from pits 18 x 18 x 12 in deep for 1/4 Sec. cor —

80.00 Raised mound of earth 3 ft. high from pits 18 x 18 x 12 in deep for cor. to Secs. 23. 24. 25 & 26.

Surface Rolling

Soil Sandy 3rd rate



Township No 27 N. Range No 27 W

Chains

East on a random line between Secs. 24 & 25
Va. 13° 30' E

40.00 Set flag for temporary 1/4 Sec. cor —

79.80 Intersect East boundary of Township at a point 40 links South of the corner to Secs. 24 & 25 from which cor. of Secs. 8. 39' 43" W. on a true [illegible] bet. Secs. 24 & 25
Va. ~~13° 40'~~ E
13° 30'

39.90 Raised mound of earth 3 ft. high from pits 18 x 18 x 12 in deep for 1/4 Sec. cor

79.80 The corner to Secs. 23. 24. 25 & 26

Surface Rolling

Soil Sandy 3rd rate

Township No 27 N. Range No 27 W

| Chains | |
|---|---|
| | North between secs 23 & 24 Va. 13° 30' E |
| 40.00 | Raised mound of earth 3 ft. high from pits 18 x 18 x 12 in deep for 1/4 Sec. cor — |
| 52.00 | Enter bottom lines I E & N W |
| 80.00 | Raised mound of earth 3 ft. high from pits 18 x 18 x 12 in deep for cor. to Secs. 13. 14. 23. & 24 |
| | Upland Rolling |
| | Soil Sandy 3rd rate |
| | Bottom Level — |
| | Soil 2nd rate — |



Township No 27 N. Range No 27 W

| Chains | |
|---|---|
| | East on a random line between Secs. 13 & 24 Va. 13° 30' E |
| 40.00 | Set flag for temporary 1/4 Sec. cor — |
| 80.00 | Intersect East boundary of Township at a point 78 links South of the corner to Secs. 13 & 24 from which corner I run S. 89° 27' W. on true line between Secs. 13 & 24 Va. 13° 30' E |
| 40.00 | Raised mound of earth 3 ft. high from pits 18 x 18 x 12 in deep for 1/4 Sec. cor — |
| 80.00 | The corner to Secs. 13. 14. 23 & 24 |
| | Surface Level |
| | Soil 2nd rate |
| | Good grass & hay land — |

Township No 27 N. Range No 27 W

| Chains | |
|---|---|
| | North between Secs 13 & 14 Va. 13° 30 |
| 40.00 | Raised mound of earth 3 ft. high from pits 18 X 18 X 12 in deep for 1/4 Sec. cor. |
| 80.00 | Raised mound of earth 3 ft. high from pits 18 x 18 X 12 in deep for cor to Secs. 11. 12 13 & 14. |

Surface Level
Soil 2nd rate
Good hay land



Township No 27 N. Range No 27 W

| Chains | |
|---|---|
| | East on a random line between Secs. 12 & 13 Va. 13° 30' E |
| 40.00 | Set flag for temporary 1/4 Sec. cor — |
| 57.00 | Leave bottom bearing N. & S. E. |
| 79.76 | Intersect East boundary of Township at a point 19 links South of the corner to Secs. 12 & 13 from which corner I run — S. 89° 52' W. on true line between Secs. 12 & 13 Va. 13° 30' E — |
| 39.88 | Raised mound of earth 3 ft. high from pits 18 X 18 X 12 in deep for 1/4 Sec. cor — |
| 79.76 | The corner to Secs. 11 12 13 & 14 |

Surface Level
Soil 2nd rate good grazing —

Township No 27 N. Range No 27 W

| Chains | |
|---|---|
| | North between Secs 11 & 12 Va. 13° 30' E— |
| 40.00 | Raised mound of earth 8 ft. high from pits 18 x 18 x 12 in deep for 1/4 Sec. cor — |
| 80.00 | Raised mound of earth 8 ft. high from pits 18 x 18 x 12 in deep for cor to Secs. 1. 2. 11 & 12 |
| | Surface Level— |
| | Soil 2nd rate— |
| | Good hay and grazing land— |



Township No 27 N. Range No 27 W.

| Chains | |
|---|---|
| | East on a random line between Secs. 1 & 12 Va. 13° 30' E— |
| 15.00 | Leave bottom bears. N. & S. |
| 40.00 | Set flag for temporary 1/4 Sec. cor— |
| 79.42 | Intersect East boundary of Township at a point 50 links North of the corner to Secs. 1 & 12 from which corner I run— N. 89° 39' W. on true line between Secs. 1 & 12 Va. 13° 30' E |
| 39.71 | Raised mound of earth 8 ft. high from pits 18 x 18 x 12 in deep for 1/4 Sec. cor— |
| 79.42 | The corner to Secs. 1. 2. 11 & 12 Bottom level Soil 2nd rate |
| | Upland Rolling Soil 3rd rate |

Township No 27 N. Range No 27 W

Chains –

North on a random line between Secs. 1 & 2 Va. 13° 30' E –

40.00 Set flag for temporary 1/4 Sec. cor –

80.12 Intersect North boundary of Township at a point 42 links East of the corner to Secs. 1 & 2 from which corner Trun- S. 18' E. on true line between Secs. 1 & 2 Va. 13° 30' E –

40.12 Raised mound of earth 3 ft. high from pits 18 X 18 X 12 in deep for 1/4 Sec cor –

80.12 The corner to Secs. 1 2. 11 & 12

Surface Level –

Soil 2nd rate –

June 15. 1875.



Township No 27 N. Range No 27 W

Chains

North between Secs. 34 & 35 Va. 13° 30' E

40.00 Raised mound of earth 3 ft. high from pits 18 X 18 X 12 in deep for 1/4 Sec. cor –

80.00 Raised mound of earth 3 ft. high from pits 18 X 18 X 12 in deep for cor. to Secs. 26. 27. 34. & 35.

Surface Rolling –

Soil Sandy 3rd rate –

Township No 27 N. Range No 27 W

| Chains | |
|---|---|
| | East on a random line between Secs. 26 & 35 Va. 13° 30' E |
| 40.00 | Set flag for temporary 1/4 Sec. cor — |
| 80.37 | Intersect N. & S. line at a point 19 links North of the corner to Secs. 26, 27, 34 & 35 — from which corner I run S. 89° 52' W. on true line between Secs. 26 & 35 Va. 13° 30' E — |
| 40.187 | Raised mound of earth 3 ft. high from pits 18 X 18 X 12 in deep for 1/4 Sec. cor — |
| 80.37 | The corner to Secs. 26, 27, 34 & 35 |
| | Surface Rolling |
| | Soil Sandy 3rd rate — |



Township No 27 N. Range No 27 W

| Chains | |
|---|---|
| | North between Secs. 26 & 27 Va. 13° 30' E — |
| 40.00 | Raised mound of earth 3 ft. high from pits 18 X 18 X 12 in deep for 1/4 Sec. cor — |
| 80.00 | Raised mound of earth 3 ft. high from pits 18 X 18 X 12 in deep for cor. to Secs. 22, 23, 26 & 27. |
| | Surface Rolling — |
| | Soil Sandy 3rd rate — |

Township No 27 S. Range No 27 W

| Chains | |
|---|---|
| | East on a random line between Secs. 23 & 26 Va 13° 30' E |
| 40.00 | Set flag for temporary 1/4 Sec. cor — |
| 80.18 | Intersect N. & S. line at a point 9 links North of the corner to Secs. 23. 24 25 & 26. from which corner I run N. 89° 56' W. on true line between Secs. 23 & 26 Va. 13° 30' E — |
| 40.09 | Raised mound of earth 3 ft. high from pits 18 x 18 x 12 in deep for 1/4 Sec. cor — |
| 80.18 | The corner to Secs. 22. 23. 26 & 27 |
| Surface | Rolling — |
| Soil | Sandy 3rd rate — |



Township No 27 S. Range No 27 W

| Chains | |
|---|---|
| | North between Secs. 22 & 23 Va 13° 30' E |
| 40.00 | Raised mound of earth 3 ft. high from pits 18 x 18 x 12 in deep for 1/4 Sec. cor — |
| 80.00 | Raised mound of earth 3 ft. high from pits 18 x 18 x 12 in deep for cor. to Secs. 14. 15. 2. 2. & 23. |
| Surface | Rolling — |
| Soil | Sandy 3rd rate — |

Township No 27 N. Range No 27 W

| Chains | |
|---|---|
| | East on a random line between Secs. 14 & 23 Va. 13° 30' E |
| 24.00 | Enter bottom bearing S.E. & N.W. |
| 40.00 | Set flag for temporary 1/4 Sec. cor — |
| 80.30 | Intersect N & S. line at the corner to Secs. 13, 14, 23 & 24 from which corner Due West on true line between Secs. 14 & 23 Va. 13° 30' E — |
| 40.15 | Raised mound of earth 3 ft. high from pits 18 X 18 X 12 in deep for 1/4 Sec. cor — |
| 80.30 | The corner to Secs. 14. 15. 22 & 23 |
| | Upland Rolling — Soil sandy 3rd rate — |
| | Bottom Level soil 2nd rate — |



Township No 27 N. Range No 27 W

| Chains | |
|---|---|
| | North between Secs. 14 & 15 Va. 13° 30' E — |
| 38.00 | Enter bottom bearing N.W. & S.E. — |
| 40.00 | Raised mound of earth 3 ft. high from pits 18 X 18 X 12 in deep for 1/4 Sec. cor — |
| 80.00 | Raised mound of earth 3 ft. high from pits 18 X 18 X 12 in deep for cor. to Secs. 10. 11. 14 & 15. |
| | Upland Rolling — Soil Sandy 3rd rate — |
| | Bottom Level — Soil 2nd rate — |

Township No 27 N. Range No 27 W

| Chains | |
|---|---|
| | East on a random line between Secs. 11 & 14 Va. 13° 30' E |
| 40.00 | Set flag for temporary 1/4 Sec. Cor — |
| 80.14 | Intersect N. & S. line at a point 75 links north of the corner to Secs. 11, 12, 13 & 14 from which corner I run N. 89° 49' W. on true line between Secs. 11 & 14 Va. 13° 30' E |
| 40.07 | Raised mound of earth 3 ft. high from pits 18 x 18 x 12 in deep for 1/4 Sec. cor — |
| 80.14 | The corner to secs. 10 11 14 & 15 — |
| | Surface Level |
| | Soil 2nd rate good hay land — |



Township No 27 N. Range No 27 W

| Chains | |
|---|---|
| | North between Secs. 10 & 11 Va 13° 30' E — |
| 4.00 | S.E. end of marshy lake from three to five chs. wide extends N.W. — |
| 17.00 | Enter wet marsh bears N.W. & S.E. |
| 20.00 | Leave marsh |
| 40.00 | Raised mound of earth 3 ft. high from pits 18 x 18 x 12 in deep for 1/4 Sec. cor — |
| 80.00 | Raised mound of earth 3 ft. high from pits 18 x 18 x 12 in deep for cor. to Secs. 2. 3. 10 & 11. |
| | Surface Level |
| | Soil 2nd rate good hay & grazing land — |

Township No 27 N. Range No 27 W

| Chains | |
|---|---|
| | East on a random line between Secs 2 & 11 Va. 13° 30' E |
| 38.00 | West foot of sand ridge runs N. & S. |
| 40.00 | Set flag for temporary 1/4 Sec. cor — |
| 70.00 | East foot of ridge runs N. & S. |
| 79.90 | Intersect N. & S. line at a point 12 links south of the corner to Secs. 1, 2, 11 & 12 from which corner I run S. 89° 55' W. on true line between Secs 2 & 11 Va. 13° 30' E |
| 39.95 | Raised mound of earth 3 ft. high from pits 18 x 18 x 12 in deep for 1/4 Sec. cor — |
| 79.90 | The corner to Secs. 2. 3. 10 & 11 Bottom Level. Soil 2nd rate. Sand Ridge Rolling 3rd rate |



Township No 27 N. Range No 27 W

| Chains — | |
|---|---|
| | North on a random line between Secs. 2 & 3 Va. 13° 30' E — |
| 40.00 | Set flag for temporary 1/4 Sec. Cor — |
| 45.00 | Leave bottom bearing S.E. & N.W. |
| 80.27 | Intersect North boundary of Township at a point 70 links East of the corner to Secs. 2 & 3 from which corner I run S. 30' E. on true line between Secs. 2 & 3 Va. 13° 30' E — |
| 40.27 | Raised mound of earth 3 ft. high from pits 18 x 18 x 12 in deep for 1/4 Sec. cor — |
| 80.27 | The corner to Secs. 2. 3. 10 & 11 |
| | Upland Rolling Soil sandy 3rd rate — Bottom Level Soil 2nd rate — June 16, 1875 |

Township No 27 N. Range No 7 W.

| Chains | |
|---|---|
| | North between Secs. 33 & 34 Va. 13° 30' E |
| 40.00 | Raised mound of earth 3 ft. high from pits 18 X 18 X 12 in deep for 1/4 Sec. cor — |
| 80.00 | Raised mound of earth 3 ft. high from pits 18 X 18 X 12 in deep for cor. to Secs. 27, 28, 33, & 34. |
| | Surface Rolling — |
| | Soil Sandy 3rd rate — |



Township No 27 N. Range No 7 W

| Chains | |
|---|---|
| | East on a random line between Secs. 27 & 34 Va. 13° 30' E — |
| 40.00 | Set flag for temporary 1/4 Sec. Corner — |
| 79.58 | Intersect N. & S. line at a point 31 links South of the corner to Secs. 26, 27, 34 & 35, from which corner Trees S. 89° 47' W. on true line between Secs. 27 & 34 Va. 13° 30' E — |
| 89.79 | Raised mound of earth 3 ft. high from pits 18 X 18 X 12 in deep for 1/4 Sec. cor — |
| 79.58 | The corner to Secs. 27, 28, 33 & 34 |
| | Surface Rolling — |
| | Soil Sandy 3rd rate — |

Township No 27 N. Range No 27 W

| Chains | |
|---|---|
| | North between Secs. 27 & 28 Va. 13° 30' E — |
| 40.00 | Raised mound of earth 3 ft. high from pits 18 x 18 x 12 in deep for 1/4 Sec. cor. |
| 80.00 | Raised mound of earth 3 ft. high from pits 18 x 18 x 12 in deep for cor to Secs. 21. 22. 27. & 28. |
| Surface | Rolling — |
| Soil | Sandy 3rd rate — |



Township No 27 N. Range No 27 W.

| Chains | |
|---|---|
| | East on a random line between Secs. 22 & 27 Va. 13° 30' E — |
| 40.00 | Set flag for temporary 1/4 Sec. Cor — |
| 79.78 | Intersect N & S. line at the corner to Secs. 22. 23. 26 & 27 from which corner I run West on a true line between Secs. 22 & 27 Va. 13° 30' E — |
| 39.89 | Raised mound of earth 3 ft. high from pits 18 x 18 x 12 in deep for 1/4 Sec. cor — |
| 79.78 | The corner to Secs. 21. 22. 27 & 28 |
| Surface | Rolling |
| Soil | Sandy 3rd rate — |

Township No 27 N. Range No 27 W

| Chains | |
|---|---|
| | North between Secs. 21 & 22 Va. 13° 30' E |
| 40.00 | Raised mound of earth 3 ft. high from pits 18 x 18 x 12 in deep for 1/4 Sec. cor — |
| 80.00 | Raised mound of earth 3 ft. high from pits 18 x 18 x 12 in deep for cor. to Secs. 15. 16. 21 & 22. |
| Surface | Rolling |
| Soil | Sandy 3rd rate |



Township No 27 N Range No 27 W

| Chains | |
|---|---|
| | East on a random line between Secs. 15 & 22 Va. 13° 30' E |
| 40.00 | Set flag for temporary 1/4 Sec. cor — |
| 80.10 | Intersect N. & S. line at a point 76 links North of the corner to Secs. 14. 15. 22 & 23 from which corner Drum — ft. 89° 49' W. on true line between Secs. 15 & 22 Va. 13° 30' E — |
| 40.05 | Raised mound of earth 3 ft. high from pits 18 x 18 x 12 in deep for 1/4 Sec cor — |
| 80.10 | The corner to Secs 15. 16. 21 & 22 |
| Surface | Rolling — |
| Soil | Sandy 3rd rate — |

Township No 27 N. Range No 27 W.

| Chains | |
|---|---|
| | North between Secs. 15 & 16 Va. 13° 30' E — |
| 40.00 | Raised mound of earth 3 ft. high from pits 18 X 18 X 12 in deep for 1/4 Sec. cor — |
| 80.00 | Raised mound of earth 3 ft. high from pits 18 X 18 X 12 in deep for cor. to Secs. 9, 10 15 & 16. |

Surface Rolling —

Soil Sandy 3rd rate



Township No 27 N. Range No 27 W

| Chains | |
|---|---|
| | East on a random line between Secs. 10 & 15 Va. 13° 30' E — |
| 73.00 | Enter bottom bearing S.E. & N.W. |
| 40.00 | Set flag for temporary 1/4 Sec. cor — |
| 80.24 | Intersect N.S. line at a point 24 links south of the corner to Secs. 10, 11, 14 & 15 from which corner I run S. 89° 50' W. on true line between Secs. 10 & 15 Va. 13° 30' E |
| 40.24 | Raised mound of earth 3 ft. high from pits 18 X 18 X 12 in deep for 1/4 Sec. cor — |
| 80.24 | The corner to Secs. 9, 10, 15 & 16. |

Bottom Level pail 2nd rate
Upland Rolling sandy 3rd rate —

Township No 77 N. Range No 77 W

| Chains | |
|---|---|
| | North between Secs. 10 & 9 Va. 13° 30' E |
| 4.00 | Enter bottom bears S.E. & N.W. |
| 40.00 | Raised mound of earth 3 ft. high from pits 18 X 18 X 12 in deep for 1/4 Sec. cor — |
| 45.00 | Leave bottom bearing N.W. & S.E. |
| 80.00 | Raised mound of earth 3 ft. high from pits 18 X 18 X 12 in deep for cor to Secs. 3 & 4. 9 & 10 |
| | Upland Rolling. Soil Sandy 3rd rate — |
| | Bottom Level — Soil 2nd rate — |



Township No 77 N. Range No 77 W

| Chains | |
|---|---|
| | East on random line between Secs. 3 & 10 Va 13° 30' E |
| 34.00 | Leave sand hills for bottom bears. S.W. & N.E. |
| 40.00 | Set stake for temporary 1/4 Sec. cor — |
| 80.40 | Intersect N. & S. line at the corner to Secs. 2. 3. 10 & 11 from which corner Drum West on a true line between Secs. 3 & 10 Va. 13° 30' E — |
| 40.70 | Raised mound of earth 3 ft. high from pits 18 X 18 X 12 in deep for 1/4 Sec. cor — |
| 80.40 | The corner to Secs 3. 4. 9 & 10 |
| | Upland Rolling Sandy 3rd rate |
| | Bottom Land 2nd rate — |

Township No 27 N Range No 27 W

| Chains | |
|---|---|
| | North on a random line between Secs. 3 & 4 Va. 13° 30' E — |
| 27.00 | Enter bottom bears E & W |
| 40.00 | Set flag for temporary 1/4 Sec. Cor — |
| 180.08 | Intersect North boundary of Township at the corner to Secs 3 & 4 from which corner I run South — on a true line between Secs. 3 & 4 Va. 13° 30' E — |
| 40.08 | Raised mound of earth 8 ft. high from pits 18 X 18 X 12 in deep for 1/4 Sec. cor — |
| 80.08 | The corner to Secs. 3, 4, 9 & 10 |
| | Upland Rolling, Soil 3rd rate |
| | Bottom Level Soil 2nd rate — June. 17, 1875 |



Township No 27 N. Range No 27 W

| Chains — | |
|---|---|
| | North between Secs. 3 & 33 Va. 13° 30' E — |
| 8.00 | Enter Sand Hills N.E. & N.W. |
| 40.00 | Raised mound of earth 3 ft. high from pits 18 X 18 X 12 in deep for 1/4 Sec. cor — |
| 80.00 | Raised mound of earth 3 ft. high from pits 18 X 18 X 12 in deep for cor to Secs. 28, 29, 32, & 33. |
| | Surface Rolling |
| | Soil Sandy 3rd rate |

Township No 27 N Range No 27 W

| Chains | |
|---|---|
| | East on a random line between Sec. 28 & 33 Va. 13° 30' E |
| 40.00 | Set flag for temporary 1/4 Sec. cor — |
| 80.54 | Intersect N.&S. line at a point 35 links North of the corner to Secs 27, 28 34 & 33 from which corner bears — |
| | N. 89° 45' W. on true line between Secs. 28 & 33 Va. 13° 30' E — |
| 40.27 | Raised mound of earth 3 ft. high from pits 18 x 18 x 12 in deep for 1/4 Sec. cor — |
| 80.54 | The corner to Secs. 27, 28, 33 & 34 |
| | Surface Rolling — |
| | Soil Sandy 3rd rate — |



Township No 27 N. Range No 27 W

| Chains | |
|---|---|
| | North between Secs. 28 & 29 Va. 13° 30' E |
| 40.00 | Raised mound of earth 3 ft. high from pits 18 x 18 x 12 in deep for 1/4 Sec. cor — |
| 80.00 | Raised mound of earth 3 ft. high from pits 18 x 18 x 12 in deep for cor to Secs. 21, 27, 28 & 29. |
| | Surface Rolling |
| | Soil Sandy 3rd rate |

Township No 27 N. Range No 27 W

| Chains | |
|---|---|
| | East on a random line between Secs. 21 + 28 Va. 13° 30' E |
| 40.00 | Set flag for temporary 1/4 Sec. corner — |
| 80.41 | Intersect N. & S. line at a point — 32 links South of the corner to Secs. 21. 22. 27 + 28. from which corner run — S. 89° 46' W. on true line between Secs. 21 + 28 Va. 13° 30' E |
| 40.20 | Raised mound of earth 3 ft. high from pits 18 x 18 x 12 in deep for 1/4 Sec. cor — |
| 80.41 | The corner to Secs. 20. 21. 28 + 29 |
| | Surface Rolling — |
| | Soil Sandy 3rd rate — |



Township No 27 N. Range No 27 W

| Chains | |
|---|---|
| | North between Secs. 20 + 21 Va. 13° 30' E — |
| 40.00 | Raised mound of earth 3 ft. high from pits 18 x 18 x 12 in deep for 1/4 Sec. cor — |
| 80.00 | Raised mound of earth 3 ft. high from pits 18 x 18 x 12 in deep for cor to Secs. 16. 17. 20. + 21. |
| | Surface Rolling |
| | Soil Sandy 3rd rate |

Township No 27 N. Range No 27 W

| Chains | |
|---|---|
| | East on a random line between Secs. 16 & 21 Va. 13° 30' E. |
| 40.00 | Set flag for temporary 1/4 Sec. cor. |
| 80.00 | Intersect N. & S. line at a point 15 links North of the corner to Secs. 15. 16. 21 & 22 — from which corner I run — N. 89° 54' W. on true line between Secs 16 & 21 Va. 13° 30' E. |
| 40.00 | Raised mound of earth 8 ft. high from pits 18 X 18 X 12 in deep for 1/4 Sec. cor |
| 80.00 | The corner to Secs 16. 17. 20 & 21 |
| Surface | Rolling |
| Soil | Sandy 3rd rate |



Township No 27 N. Range No 27 W

| Chains | |
|---|---|
| | North between Secs 16 & 17 Va. 13° 30' E. |
| 40.00 | Raised mound of earth 8 ft. high from pits 18 X 18 X 12 in deep for 1/4 Sec. cor |
| 80.00 | Raised mound of earth 8 ft. high from pits 18 X 18 X 12 in deep for cor. to Secs. 8. 9. 16. & 17. |
| Surface | Rolling |
| Soil | Sandy 3rd rate |

Township 27 N. Range 27 W

| Chains | |
|---|---|
| | East on a random line between Secs. 9 & 16 Va. 13° 30' E |
| 40.00 | Set flag for temporary 1/4 Sec. cor. |
| 79.88 | Intersect N. & S. line at the corner to Secs. 9, 10, 15 & 16 from which corner I run West on a true line between Secs. 9 & 16 Va. 13° 30' E. |
| 39.94 | Raised mound of earth 3 ft. high from pits 18 x 18 x 12 in deep for 1/4 Sec. cor — |
| 79.88 | The corner to Secs. 8, 9, 16 & 17. |
| Surface | Rolling — |
| Soil | Sandy 3rd rate — |



Township 27 N. Range 27 W

| Chains | |
|---|---|
| | North between Secs. 8 & 9 Va. 13° 30' E |
| 40.00 | Raised mound of earth 3 ft. high from pits 18 x 18 x 12 in deep for 1/4 Sec. cor — |
| 43.00 | Enter bottom. bears E & N. W. |
| 52.00 | Enter marsh bears E. & W. |
| 74.00 | Leave marsh — |
| 80.00 | Raised mound of earth 3 ft. high from pits 18 x 18 x 12 in deep for cor. to Secs. 4, 5, 8 & 9. |
| | Upland Rolling — |
| | Soil Sandy 3rd rate — |
| | Bottom & marsh too wet for cultivation but bearing good grass |

Township No 27 N. Range No 27 W

Chains.

East on a random line between Secs. 4 & 9
Va. 13° 30' E.

40.00 Set flag for temporary 1/4 Sec. corner.

65.00 Leave bottom bears S. 18 chs W.

80.22 Intersect N. & S. line at a point 44 links South of the corner to Secs. 3, 4, 9 & 10 from which corner I run S. 89° 50' W. on true line between Secs. 4 & 9
Va. 13° 30' E

40.11 Raised mound of earth 3 ft. high from pits 18 X 18 X 12 in deep for 1/4 Sec. cor —

80.44 The corner to Secs. 4. 5. 8 & 9

Bottom Level Soil 2nd rate

Upland Rolling Soil Sandy 3rd rate.



Township No 27 N. Range No 27 W

Chains.

North on a random line between Secs. 4 & 5
Va. 13° 30' E.

40.00 Set flag for temporary 1/4 Sec. cor —

80.21 Intersect North boundary of Township at a point 35 links West of the corner to Secs. 4 & 5 — from which corner I run S. 15' W. on true line between Secs. 4 & 5
Va. 13° 30' E —

40.21 Raised mound of earth 3 ft. high from pits 18 X 18 X 12 in deep for 1/4 Sec. cor —

80.21 The corner to Secs. 4. 5. 8 & 9

Surface Level

Soil good hay land. 2nd rate

Township No 77 N. Range No 77 W
Chains

| | |
|---|---|
| | North between Secs 31 & 32 Va. 13° 30' E — |
| 9.50 | South bank of Loup River general course S.E — 2.75 chs. wide here runs South on the line a few chains — Is a shallow stream with quick sand bottom — |
| 14.00 | North bank of Loup River — |
| 40.00 | Raised mound of earth 3 ft. high from pits 18 X 18 X 12 in deep for 1/4 Sec. cor — |
| 73.00 | Lean bottom. Bears S & W. |
| 80.00 | Raised mound of earth 3 ft. high from pits 18 X 18 X 12 in deep for cor to Secs. 29. 30. 31. & 32. |
| | Bottom Level. Soil 2nd rate producing good grass — |



Township No 77 N. Range No 77 W
Chains

| | |
|---|---|
| | East on a random line between Secs. 29 & 32 Va. 13° 30' E — |
| 40.00 | Set flag for temporary 1/4 Sec. cor — |
| 79.46 | Intersect N. & S. line at a point 8 links South of the corner to Secs. 28. 29. 32 & 33. from which corner I run — S. 89° 57' W. on true line between Secs. 29 & 32 Va. 13° 30' E. |
| 39.73 | Raised mound of earth 3 ft. high from pits 18 X 18 X 12 in deep for 1/4 Sec. cor — |
| 79.46 | The corner to Secs 29. 30 31 & 32 |
| | Surface Rolling |
| | Soil Sandy 3rd rate |

Township No 27 N. Range No 27 W

| Chains | |
|---|---|
| | West on a random line between Secs. 30 & 31 Va. 13° 30' E — |
| 25.00 | Enter Loup River, bottom bears S.E. & N.W. |
| 40.00 | Set flag for temporary 1/4 Sec. cor — |
| 61.00 | Loup River, 7 ch. wide course S.E — |
| 79.30 | Intersect West boundary of Township at a point 49 links North of the corner to Secs. 30 & 31 from which corner true N. 89° 39' W. on true line between Secs. 30 & 31 Va. 13° 30' E — |
| 39.30 | Raised mound of earth 3 ft. high from pits 18 x 18 x 12 in deep for 1/4 Sec. cor — |
| 79.30 | The corner to Secs. 29. 30. 31 & 32 surface of Bottom Level Soil 2nd rate. Upland - Rolling 3rd rate |



Township No 27 N. Range No 27 W

| Chains | |
|---|---|
| | North between Secs. 29 & 30 Va. 13° 30' E — |
| 40.00 | Raised mound of earth 3 ft. high from pits 18 x 18 x 12 in deep for 1/4 Sec. cor — |
| 80.00 | Raised mound of earth 3 ft. high from pits 18 x 18 x 12 in deep for cor to Secs. 19. 20 29 & 30. |

Surface Rolling

Soil Sandy 3rd rate

June 18. 1875

Township 40 N. Range 40 W.

| Chains | |
|---|---|
| | East on a random line between Secs. 20 & 29 Va. 13° 30' E — |
| 40.00 | Set flag for temporary 1/4 Sec. cor — |
| 79.67 | Intersect N. & S. line at a point 23 links North of the corner to Secs. 20, 21 28 & 29 from which corner I run N. 89° 30' W. on true line between Secs 20 & 29 Va. 13° 30' E |
| 39.83 | Raised mound of earth 3 ft. high from pits 18 x 18 x 12 in deep for 1/4 Sec. cor — |
| 79.67 | The corner to Secs. 19. 20 29 & 30 |
| Surface | Rolling |
| Soil | Sandy Grate |



Township 40 N. Range 40 W.

| Chains | |
|---|---|
| | West on a random line between Secs. 19 & 30 Va. 13° 30' E — |
| 40.00 | Set flag for temporary 1/4 Sec. cor — |
| 78.91 | Intersect West boundary of Township at a point 37 links North of the corner to Secs. 19 & 30 from which corner I run N. 89° 44' E. on true line between Secs. 19 & 30 Va. 13° 30' E — |
| 38.91 | Raised mound of earth 3 ft. high from pits 18 x 18 x 12 in deep for 1/4 Sec. cor — |
| 78.91 | The corner to Secs. 19. 20. 29 & 30 — |
| Surface | Rolling — |
| Soil | Sandy Grate — |

Township No 27 N. Range No 27 W

| Chains | |
|---|---|
| | North between Secs. 19 & 20 Va. 13° 30' E |
| 40.00 | Raised mound of earth 3 ft. high from pits 18 X 18 X 12 in deep for 1/4 Sec. cor — |
| 80.00 | Raised mound of earth 3 ft. high from pits 18 X 18 X 12 in deep for cor. to Secs. 17. 18. 19. & 20. |
| Surface | Rolling |
| Soil | Sandy 3rd rate |



Township No 27 N. Range No 27 W

| Chains | |
|---|---|
| | East on a random line between Secs. 17 & 20 Va. 13° 30' E |
| 40.00 | Set flag for temporary 1/4 Sec. corner — |
| 79.94 | Intersect N. & S. line at a point 22 links South of the corner to Secs. 16. 17. 20 & 21 from which corner I run S. 89° 51' W. on true line between Secs. 17 & 20 Va. 13° 30' E — |
| 39.97 | Raised mound of earth 3 ft. high from pits 18 X 18 X 12 in deep for 1/4 Sec. cor — |
| 79.94 | The corner to Secs. 17. 18. 19 & 20 |
| Surface | Rolling |
| Soil | Sandy 3rd rate — |

Township No 27 N. Range No 27 W

| Chains | |
|---|---|
| | West on a random line between Secs. 18 & 19 Va. 13° 30' E – |
| 40.00 | Set flag for temporary 1/4 Sec. corner – |
| 78.49 | Intersect West boundary of Township at a point 42 links South of the corner to Secs. 18 & 19 from which corner Drum S. 89° 42' E. on true line between Secs. 18 & 19 Va. 13° 30' E |
| 88.49 | Raised mound of earth 3 ft. high from pits 18 X 18 X 12 in deep for 1/4 Sec. cor – |
| 78.49 | The corner to Secs. 17, 18, 19 & 20 |

Surface Rolling –
Soil Sandy 3rd rate –



Township No 27 N. Range No 27 W

| Chains | |
|---|---|
| | North between Secs 17 & 18 Va. 13° 30' E – |
| 40.00 | Raised mound of earth 3 ft. high from pits 18 X 18 X 12 in deep for 1/4 Sec. cor – |
| 80.00 | Raised mound of earth 3 ft. high from pits 18 X 18 X 12 in deep for cor to Secs. 7, 8, 17 & 18. |

Surface Rolling
Soil Sandy 3rd rate

Township No 27 N. Range No 27 W

| Chains | |
|---|---|
| | East on a random line between Secs. 8 & 17 Va. 13° 30' E |
| 40.00 | Set flag for temporary 1/4 Sec. cor. |
| 80.36 | Intersect N & S. line at a point 33 links South of the corner to Secs. 8, 9, 16 & 17 from which corner I run — |
| | S. 89° 46' W. on true line between Secs. 8 & 17 Va. 13° 30' E — |
| 40.18 | Raised mound of earth 3 ft. high from pits 18 X 18 X 12 in deep for 1/4 Sec. cor — |
| 80.36 | The corner to Secs. 7, 8, 17 & 18 |
| | Surface Rolling — |
| | Soil Sandy 3rd rate — |



Township No 27 N. Range No 27 W

| Chains | |
|---|---|
| | West on a random line between Secs. 7 & 18 Va. 13° 30' E — |
| 40.00 | Set flag for temporary 1/4 Sec. cor — |
| 78.06 | Intersect West boundary of Township at a point 19 links North of the corner to Secs. 7 & 18 from which corner I run, |
| | N. 89° 55' W. on true line between Secs. 7 & 18 Va. 13° 30' E. |
| 38.06 | Raised mound of earth 3 ft. high from pits 18 X 18 X 12 in deep for 1/4 Sec. cor — |
| 78.06 | The corner to Secs. 7, 8, 17 & 18 |
| | Surface Rolling — |
| | Soil Sandy 3rd rate — |

Township No 27 N. Range No 27 W

| Chains | |
|---|---|
| | North between Secs. 7 & 8 Va. 13° 30' E — |
| 40.00 | Raised mound of earth 3 ft. high from pits 18 X 18 X 12 in deep for 1/4 Sec. cor — |
| 80.00 | Raised mound of earth 3 ft. high from pits 18 X 18 X 12 in deep for cor to Secs. 5. 6. 7. & 8. |
| Surface | Rolling — |
| Soil | Sandy, 3rd rate — |



Township No 27 N. Range No 27 W

| Chains | |
|---|---|
| | East on a random line between Secs 5 & 8 Va. 13° 30' E — |
| 25.00 | Enter bottom bears N. W. & S. E. |
| 40.00 | Set flag for temporary 1/4 Sec. cor — |
| 42.00 | Enter marsh bears N. W. & S. E. |
| 70.00 | Leave marsh — |
| 80.12 | Intersect N. & S. line a a point 30 links North of the corner to Secs. 4. 5. 8 & 9 from which corner I run — N. 89° 47' W. on true line between Secs. 5 & 8 Va. 13° 30' E — |
| 40.06 | Raised mound of earth 3 ft. high from pits 18 X 18 X 12 in deep for 1/4 Sec. cor — |
| 80.12 | The corner to Secs. 5. 6. 7 & 8 Bottom — Level — where dry the soil is 2nd rate — marsh unfit for cultivation |

Township No. 27 N. Range No. 27 W

| Chains | |
|---|---|
| | West on a random line between Secs. 6 & 7 Va. 13° 30' E. |
| 40.00 | Set flag for temporary 1/4 Sec. cor. |
| 78.30 | Intersect West boundary of Township at a point 19 links North of the corner to Secs. 6 & 7 from which corner I run N. 89° 52' E. on true line between Secs. 6 & 7 Va. 13° 30' E. |
| 38.30 | Raised mound of earth 3 ft. high from pits 18 X 18 X 12 in. deep for 1/4 Sec. cor. |
| 78.30 | The corner to Secs. 5, 6, 7 & 8 |
| Surface | Rolling |
| Soil | Sandy 3rd rate |



Township No. 27 N. Range No. 27 W

| Chains | |
|---|---|
| | North on a random line between Secs. 5 & 6 Va. 13° 30' E. |
| 11.00 | Enter bottom bears N. W. & S. E. |
| 30.00 | Enter marsh bears N. W. & S. E. |
| 40.00 | Set flag for temporary 1/4 Sec. cor. |
| 60.00 | Leave marsh |
| 75.00 | Leave bottom |
| 79.78 | Intersect North boundary of Township at a point 16 links East of the corner to Secs. 5 & 6. from which corner I run S. 7' E. on true line between Secs 5 & 6 Va. 13° 30' E. |
| 39.78 | Raised mound of earth 3 ft. high from pits 18 X 18 X 12 in. deep for 1/4 Sec. cor. |
| 79.78 | The corner to Secs. 5, 6, 7 & 8 Bottom level. Soil too wet & marshy for cultivation. June 19, 1875 |

General Description—
In the Northern and North Eastern portions of this Township there is quite a large tract of bottom land which produces good grass for hay and grazing and which could be cultivated. The soil is a black sandy loam a good 2nd rate in quality— In the N.W. is a marsh which affords water sufficient for stock— The Loup River runs through the S.W. corner. It is a shallow stream ranging in width from 1 to 3 chs— with a quicksand bottom— The bottom on either side of the stream has a good 2nd rate soil & could be cultivated. There is no timber on the River in this Township— The remainder of the Township is rolling, sandy, 3rd rate soil,—

List of Names

A list of the names of the individuals employed to assist in running measuring or marking the lines and corners described in the foregoing field notes of Township (40 N) North of the Base Line of Range (40 W) West of the 6th Principal Meridian in the State of Nebraska showing the respective capacities in which they acted—

R. L. Rossiter } Chainmen
P. P. Wheaton }

Benj. F. Morgan } Monumentors
Geo. M. McClintock } Flagmen

and of dimensions character construction and marking and in the manner as specifically described in the foregoing field notes.

We hereby certify that we assisted William A. Richards, Deputy Surveyor, in surveying and sub-dividing Township No 27 North of the Base Line of Range No 27 West of the 6th Principal Meridian, and that said Township has been in all respects to the best of our knowledge and belief, well and faithfully surveyed, and the boundary monuments planted according to the instructions furnished by the Surveyor General.

R. L. Rossiter Chainmen
P. P. Wheaton
B. F. Morgan Mountmen and
C. M. McClintock Flagmen

Subscribed and sworn to before me by the above named persons this 28th day of June 1875 —

James Belton
Clerk of the District Court for Lincoln County Nebraska —

I William A. Richards, Deputy Surveyor, do solemnly swear that, in pursuance of a joint contract No. 85 wherein William A. Richards and Alonzo V. Richards, are joint contractors with E. E. Cunningham, United States Surveyor General for the District of Nebraska and Iowa, bearing date the 27th day of August 1874, I have well, faithfully and truly, in my own proper person, and in strict conformity with the instructions furnished by the Surveyor General, the Surveying Manual, and the laws of the United States, surveyed all those parts or portions of Township No. 27 North of the Base Line of Range No. 27 West of the 6th Principal Meridian in the State of Nebraska as are represented

and special instructions of the Surveyor General of dimensions character, construction, and marking as in his manner as specifically described in the foregoing field notes

in the foregoing field notes as having been surveyed under my direction; and I do further solemnly swear that all the corners of said surveys have been established and perpetuated in strict accordance with the Surveying Manual, and printed instructions and that the foregoing are the true and original field notes of such survey—

William A. Richards
Deputy Surveyor

Subscribed by said William A. Richards and sworn to before me this 28th day of June 1875

James Belton
Clerk of the District Court for Lincoln County Nebraska

Surveyor General Offi-

Plattsmouth Neb 18.75

The foregoing field notes of the Survey and Subdivision of Town=ship No. 27 North of the Base line of Rang No 27 West of the 6th Principal Meridian in Neb=raska Executed by William A. Richards under joint contract No 85 dated Aug 27th 1874 in the Month of June 1875 having been critically examined the necess=ary corrections and explanations made the said field notes and the Surveys they describe are hereby approved

Thos Clark

Surveyor General

Town 28 Range 27 W

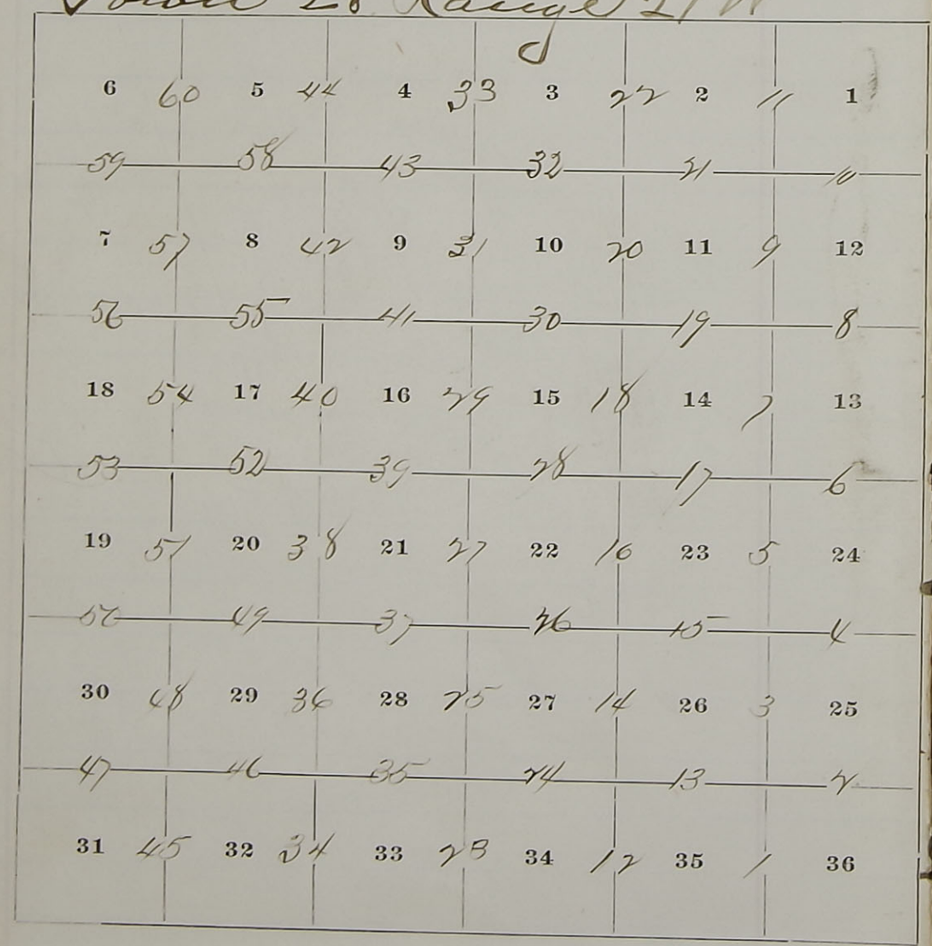


Field Notes
of the
Survey and subdivision of
Township No 28 North
of the Base Line of Range
No 27 West of the 6th
Principal Meridian in
the State of Nebraska

Executed by
William A. Richards
Deputy Surveyor
under joint contract No 85 bearing date
27th day of Aug. 1874

Subdivision commenced
June. 10. 1875

Subdivision completed
June. 14. 1875

List of Names

R. L. Rossiter } Chainmen
P. P. Wheaton }

B. F. Morgan } Mountain and
C. M. McClintock } Flagmen-

Township No 28 N. Range No 27. W

To determine the proper adjustment of my compass for sub-dividing this Township I commence at the corner to Townships 27 & 28 North, Ranges 26 & 27 West and run North on a blank line along the East boundary of Sec. 36-
Va. 13° 30' E-

40.04 To a point 10 links East of the 1/4 Sec. cor-

80.09 To a point 23 links East of the corner to Secs. 25 & 36
To retrace this line or run parallel thereto my compass must be adjusted to a variation of 13° 40' E

Subdivision commenced-
June. 10. 1875-
There being no wood in this Township or the surrounding country I can set no posts-

Township No 28 N. Range No 27 W

| Chains | |
|---|---|
| | From the corner to Secs 35 & 36 on the South boundary of the Township I run, North between Secs 35 & 36 Va. 13° 40' E |
| 3.00 | Learn bottom for said hills bearing S.E. & S.W. |
| 4.00 | Raised mound of earth 3 ft. high from pits 18 x 18 x 12 in. deep for 1/4 Sec. cor— |
| 8.00 | Raised mound of earth 3 ft. high from pits 18 x 18 x 12 in. deep for cor to Secs. 25. 26. 35 & 36. |
| | Bottom Land Soil 2nd rate |
| | Upland Soil Rolling Sandy 3rd rate— |



Township No 28 N. Range No 27 W

| Chains | |
|---|---|
| | East on a random line between Secs. 25 & 36 Va 13° 40' E |
| 40.00 | Set flag for temporary 1/4 Sec. cor. |
| 80.16 | Intersect East boundary of Township at a point 19 links North of the corner to Secs. 25 & 36, from which corner I run— N. 89° 52' W. on true line between Secs. 25 & 36 Va. 13° 40' E |
| 40.08 | Raised mound of earth 3 ft. high from pits 18 x 18 x 12 in. deep for 1/4 Sec. cor— |
| 80.16 | The corner to Secs. 25. 26. 35 & 36 |
| | Surface Rolling Soil Sandy 3rd rate— |

Township No 28 N. Range No 27 W

| Chains | |
|---|---|
| | North between Secs. 25 & 26 Va. 13° 40' E |
| 40.00 | Raised mound of earth 3 ft. high from pits 18 x 18 x 12 in deep for 1/4 Sec. cor — |
| 80.00 | Raised mound of earth 3 ft. high from pits 18 x 18 x 12 in deep for cor. to Secs. 23. 24. 25. & 26. |
| Surface Soil | Rolling Sandy 3rd rate |



Township No 28 N. Range No 27 W

| Chains | |
|---|---|
| | East on a random line between Secs. 24 & 25 — Va. 13° 40' E |
| 40.00 | Set flag for temporary 1/4 Sec. cor. |
| 80.14 | Intersect East boundary of Township at the corner to Secs 24 & 25 from which corner Chain W. on true line between Secs 24 & 25 Va. 13° 40' E — |
| 40.06 | Raised mound of earth 3 ft. high from pits. 18 x 18 x 12 in deep for 1/4 Sec. cor — |
| 80.14 | The corner to Secs. 23. 24. 25 & 26 |
| Surface Soil | Rolling Sandy 3rd rate — |

Township No 28 N. Range No 7 W

| Chains | |
|---|---|
| | North between Secs 23 & 24 Va. 13° 40' E — |
| 40.00 | Raised mound of earth 3 ft. high from pits. 18 x 18 x 12 in deep for 1/4 Sec. cor — |
| 80.00 | Raised mound of earth 3 ft. high from pits 18 x 18 x 12 in deep for cor to Secs. 13. 14. 23 & 24. |
| Surface | Rolling |
| Soil | Sandy 3rd rate — |



Township No 28 N. Range No 7 W

| Chains | |
|---|---|
| | East on a random line between Secs. 13 & 24 Va 13° 40' E |
| 40.00 | Set flag for temporary 1/4 Sec. cor |
| 80.28 | Intersect East boundary of Township at a point 79 links South of the corner to Secs 13 & 24 from which corner True S. 89° 48' W. on true line between Secs 13 & 24 Va. 13° 40' E — |
| 40.24 | Raised mound of earth 3 ft. high from pits. 18 x 18 x 12 in deep for 1/4 Sec. cor — |
| 80.28 | The corner to Secs. 13. 14. 23 & 24 |
| Surface | Rolling |
| Soil | Sandy 3rd rate — |

Township No 28 N. Range No 7 W.

| Chains | |
|---|---|
| | North between Secs. 13 & 14 Va. 13° 40' E |
| 40.00 | Raised mound of earth 3 ft. high from pits 18 x 18 x 12 in deep for 1/4 Sec. cor — |
| 80.00 | Raised mound of earth 3 ft. high from pits 18 x 18 x 12 in deep for cor. to Secs. 11. 12. 13. & 14. |
| Surface | Rolling |
| Soil | Sandy 3rd rate |



Township No 28 N Range No 7 W

| Chains | |
|---|---|
| | East on a random line between Secs 12 & 13 Va. 13° 40' E |
| 40.00 | Set stake for temporary 1/4 Sec. cor — |
| 80.08 | Intersect East boundary of Township at a point 23 links South of the corner to Secs. 12 & 13 from which corner bears S. 89° 50' W. on true line between Secs. 12 & 13 Va. 13° 40' E |
| 40.04 | Raised mound of earth 3 ft. high from pits 18 x 18 x 12 in deep for 1/4 Sec. cor — |
| 80.08 | Set to corner to Secs. 11. 12. 13 & 14 |
| Surface | Rolling — |
| Soil | Sandy 3rd rate — |

Township No 28 N Range No 27 W

| Chains | |
|---|---|
| | North between Secs 11 & 12 Va. 13° 40' E |
| 40.00 | Raised mound of earth 3 ft. high from pits 18 x 18 x 12 in. deep for 1/4 Sec. cor — |
| 80.00 | Raised mound of earth 3 ft. high from pits 18 x 18 x 12 in deep for cor. to Secs. 1. 2. 11 & 12. |
| Surface | Rolling |
| Soil | Sandy Bn loam — |



Township No 28 N. Range No 27 W

| Chains | |
|---|---|
| | East on a random line between Secs. 1 & 12 Va. 13° 40' E — |
| 40.00 | Set flag for temporary 1/4 Sec. cor — |
| 79.84 | Intersect East boundary of Township at a point 33 links South of the corner to Secs. 1 & 12 from which corner I run S. 89° 46' W. on true line between Secs. 1 & 12 Va 13° 40' |
| 39.92 | Raised mound of earth 3 ft. high from pits 18 x 18 x 12 in deep for 1/4 Sec. cor — |
| 79.84 | The corner to Secs. 1. 2. 11 & 12 |
| Surface | Rolling |
| Soil | Sandy Bn loam — |

Township No 28 N. Range No 27 W

| Chains | |
|---|---|
| | North on a true line between Secs. 1 & 12 Va 13° 40' E |
| 39.00 | Enter bottom bearing N. 70 d. E. |
| 40.00 | Raised mound of earth 3 ft. high from pits 18 x 18 x 12 in deep for 1/4 Sec. cor. |
| 79.26 | Intersect 7th Standard Parallel at a point 1.90 chs. West of the corner to Township No 29 N. Ranges Nos 26 & 27 W. Raised mound of earth 3 ft. high from pits 18 x 18 x 12 in. deep for closing corner to secs. 1 & 12. Upon examination I find that the Range line between Ts. 28 & 29 N. Rs 26 & 27 W. intersects the 7th Standard Parallel North at a point 1.65 chs. West of the corner to secs. 31 & 36 of T. 29 N. R. 26 & 27 W. |

Upland Rolling Soil Sandy 3rd rate
Bottom level Soil 2nd rate
June. 10. 1875



Township No 28 N. Range No 27 W

| Chains | |
|---|---|
| | North between Secs 34 & 35 Va. 13° 40' E |
| 40.00 | Raised mound of earth 3 ft. high from pits 18 x 18 x 12 in deep for 1/4 Sec. cor. |
| 80.00 | Raised mound of earth 3 ft. high from pits 18 x 18 x 12 in deep for cor. to Secs. 26. 27. 34 & 35. |

Surface Rolling
Soil Sandy 3rd rate

Township No 28 N. Range No 27 W.

| Chains | |
|---|---|
| | East on a random line between Secs 26 & 35 Va. 13°40' E — |
| 40.00 | Set flag for temporary 1/4 Sec. cor — |
| 79.77 | Intersect N & S. line at a point 5 4 links north of the corner to Secs. 25, 26, 35 & 36 from which corner Run N. 89°37' W. on true line between Secs. 26 & 35 Va. 13°40' E |
| 79.61 | Raised mound of earth 3 ft. high from pits 18 x 18 x 12 in deep for 1/4 Sec. cor — |
| 79.77 | She comments Secs. 26, 27, 34 & 35 |
| Surface | Rolling |
| Soil | Sandy 3rd rate — |



Township No 28 N. Range No 27 W

| Chains | |
|---|---|
| | North between Secs. 26 & 27 Va. 13°40' E |
| 40.00 | Raised mound of earth 3 ft. high from pits 18 x 18 x 12 in deep for 1/4 Sec. cor — |
| 80.00 | Raised mound of earth 3 ft. high from pits 18 x 18 x 12 in deep for cor. to Secs. 22. 23. 26 & 27. |
| Surface | Rolling |
| Soil | Sandy 3rd rate |

Township No 28 N. Range No 7 W

| Chains | |
|---|---|
| | East on a random line between Secs. 23 & 26 Va. 13° 40' E |
| 40.00 | Set flag for temporary 1/4 Sec. cor. — |
| 79.39 | Intersect N. & S. line at a point 47 links North of the corner to Secs 23. 24. 25 & 26. from which corner Brass N. 89° 40' W. on this line between Secs 23 & 26 Va 13° 40' E |
| 39.69½ | Raised mound of earth 3 ft. high from pits. 18 x 18 x 12 in deep for 1/4 Sec. cor. |
| 79.39 | The corner to Secs 22. 23. 26 & 27 |
| Surface | Rolling |
| Soil | Sandy 3rd rate |



Township No 28 N. Range No 7 W

| Chains | |
|---|---|
| | North between Secs. 22 & 23 Va. 13° 40' E |
| 40.00 | Raised mound of earth 3 ft. high from pits. 18 x 18 x 12 in deep for 1/4 Sec. cor — |
| 80.00 | Raised mound of earth 3 ft. high from pits 18 x 18 x 12 in deep for cor. to Secs. 14. 15. 22. & 23. |
| Surface | Rolling |
| Soil | Sandy 3rd rate |

Township No 28 N. Range No 27 W

| Chains | |
|---|---|
| | East on a random line between Secs. 14 & 23 Va. 13° 40' E |
| 40.00 | Set flag for temporary 1/4 Sec. cor. |
| 79.68 | Intersect N. & S. line at a point 35 links north of the corner to Secs. 13. 14, 23, 24 from which corner Drum N. 84° 45' W. on true line between Secs. 14 & 23 Va. 13° 40' E — |
| 39.84 | Raised mound of earth 3 ft. high from pits 18 x 18 x 12 in deep for 1/4 Sec. cor — |
| 79.68 | The cor. to Secs. 14, 15, 22 & 23 |
| Surface | Rolling |
| Soil | Sandy 3rd rate |



Township No 28 N. Range No 27 W.

| Chains | |
|---|---|
| | North between Secs. 14 & 15 Va. 13° 40' E — |
| 40.00 | Raised mound of earth 3 ft. high from pits 18 x 18 x 12 in deep for 1/4 Sec. cor — |
| 80.00 | Raised mound of earth 3 ft. high from pits 18 x 18 x 12 in deep for cor. to Secs. 10. 11. 14 & 15. |
| Surface | Rolling |
| Soil | Sandy 3rd rate |

Township No 28 N. Range No 7 W.

| Chains | |
|---|---|
| | East on a random line between Secs. 11 & 14 Va. 13° 40' E |
| 40.00 | Set flag for temporary 1/4 Sec. Cor — |
| 79.88 | Intersect N. & S. line at a point 15 links North of the corner to Secs. 11, 12, 13 & 14 from which corner Run N. 89° 54' W. on the line between Secs. 11 & 14 Va. 13° 40' E |
| 89.94 | Raised mound of earth 3 ft. high from pits 18 x 18 x 12 in deep for 1/4 Sec. cor — |
| 79.88 | The corner to Secs. 10, 11, 14 & 15 |

Surface Rolling

Soil Sandy 3rd rate



Township No 28 N. Range No 7 W.

| Chains | |
|---|---|
| | North between Secs. 10 & 11 Va. 13° 40' E |
| 40.00 | Raised mound of earth 3 ft. high from pits 18 x 18 x 12 in deep for 1/4 Sec. cor — |
| 80.00 | Raised mound of earth 3 ft. high from pits 18 x 18 x 12 in deep for cor. to Secs. 2, 3, 10 & 11. |

Surface Rolling

Soil Sandy 3rd rate

Township No 28 N. Range No 27 W

| Chains | |
|---|---|
| | East on a random line between Secs. 2 & 11 Va. 13°40' E — |
| 40.00 | Set flag for temporary 1/4 Sec. cor |
| 80.00 | Intersect N. & S. line at a point 30 links North of the corner to Secs. 1, 2, 11 & 12 from which corner Dum — N. 89°47' W. on true line between Secs. 2 & 11 Va. 13°40 |
| 40.00 | Raised mound of earth 3 ft. high from pits 18 x 18 x 12 in deep for 1/4 Sec. cor — |
| 80.00 | The corner to Secs. 2, 3, 10 & 11 |
| | Surface Rolling |
| | Soil Sandy 3rd rate — |



Township No 28 N Range No 27 W

| Chains | |
|---|---|
| | North on a true line between Secs 2 & 3 Va. 13° 40' E |
| 40.00 | Raised mound of earth 3 ft. high from pits 18 x 18 x 12 in deep for 1/4 Sec. cor — |
| 78.70 | Intersect 7th Standard Parallel North at a point 2.00 chs — West of the corner to Secs. 35 & 36 of Township No 29 N. Range No 27 West — Raised mound of earth 3 ft high from pits 18 x 18 x 12 in deep for closing corner to secs. 2 & 3 — |
| | Surface Rolling |
| | Soil Sandy 3rd rate — June. 11. 1875 |

Township No 28 N. Range No 27 W

| Chains | |
|---|---|
| | North between Secs 3 & 34 Va. 13° 40' E |
| 40.00 | Raised mound of earth 3 ft high from pits 18 x 18 x 12 in deep for 1/4 Sec. cor — |
| 80.00 | Raised mound of earth 3 ft. high from pits 18 x 18 x 12 in deep for cor. to Secs. 27. 28. 33. & 34. |
| | Surface Level |
| | Soil 2nd rate |



Township No 28 N. Range No 27 W

| Chains | |
|---|---|
| | East on a random line between Secs. 27 & 34 Va. 13° 40' E |
| 20.00 | Leave bottom for low sand hills bearing N. & S. |
| 40.00 | Set flag for temporary 1/4 Sec. Cor. |
| 80.65 | Intersect N. & S. line at a point 47 links South of the corner to Secs. 26. 27. 34 & 35 from which corner I run S. 89° 40' W. on true line between Secs. 27 & 34 Va. 13° 40' E |
| 40.32½ | Raised mound of earth 3 ft. high from pits 18 x 18 x 12 in deep for 1/4 Sec. cor — |
| 80.65 | The corner to Secs. 27. 28. 33 & 34 |
| | Bottom Level 2nd rate soil Upland Rolling soil 3rd rate |

Township No 28 N. Range No 27 W

| Chains | |
|---|---|
| | North between Secs. 27 & 28 Va. 13° 40' E — |
| 40.00 | Raised mound of earth 3 ft. high from pits 18 x 18 x 12 in deep for 1/4 Sec. cor — |
| 75.00 | Line bottom, bears N.W. & S.E — |
| 80.00 | Raised mound of earth 3 ft high from pits 18 x 18 x 12 in deep for cor. to Secs. 21. 22. 27 & 28. |

Surface Level
Soil 2nd rate



Township No 28 N. Range No 27 W

| | |
|---|---|
| | East on a random line between Secs. 22 & 27 Va. 13° 40' E — |
| 40.00 | Set flag for temporary 1/4 Sec. cor — |
| 80.32 | Intersect N.B.S. line at a point 55 links South of the corner to Secs. 22. 23. 26 & 27. from which corner Thence S. 89° 36' W. on true line between Secs. 22 & 27 Va. 13° 40' E |
| 40.16 | Raised mound of earth 3 ft. high from pits 18 x 18 x 12 in deep for 1/4 Sec. cor — |
| 80.32 | The corner to Secs. 21, 22, 27 & 28 |

Surface Rolling
Soil Sandy Loam

Township No 28 N. Range No 27 W

| Chains | |
|---|---|
| | North between Secs 21 & 22 Va. 13° 40' E |
| 40.00 | Raised mound of earth 3 ft. high from pits 18 x 18 x 12 in deep for 1/4 Sec. cor — |
| 80.00 | Raised mound of earth 3 ft. high from pits 18 x 18 x 12 in deep for cor. to Secs. 15. 16. 21 & 22. |
| | Surface Rolling<br>Soil Sandy 3rd Rate |



Township No 28 N. Range No 27 W

| | |
|---|---|
| | East on a random line between Secs 15 & 22. — Va. 13° 40' E |
| 40.00 | Set flag for temporary 1/4 Sec. cor — |
| 79.40 | Intersect N. & S. line at the corner to Secs 14. 15. 22 & 23 from which corner I run — W. on a true line between Secs. 15 & 22 — Va. 13° 40' E — |
| 39.70 | Raised mound of earth 3 ft. high from pits 18 x 18 x 12 in deep for 1/4 Sec. cor —. |
| 79.40 | The corner to Secs. 15. 16 21 & 22. |
| | Surface Rolling<br>Soil Sandy 3rd rate |

Township No 28 N. Range No 7 W

| Chains | |
|---|---|
| | North between Secs. 15 & 16 Va. 13° 40' E — |
| 40.00 | Raised mound of earth 3 ft. high from pits 18 x 18 x 12 in deep for 1/4 Sec. cor — |
| 80.00 | Raised mound of earth 3 ft. high from pits 18 x 18 x 12 in deep for cor. to Secs. 9. 10. 15 & 16. |
| Surface | Rolling |
| Soil | Sandy 3rd rate |



Township No 28 N. Range No 7 W

| | |
|---|---|
| | East on a random line between Secs. 10 & 15 — Va. 13° 40' E — |
| 40.00 | Set flag for temporary 1/4 Sec. cor — |
| 79.87 | Intersect N.&S. line at a point 40 links North of the corner to Secs. 10. 11. 14 & 15 from which corner Run — N. 89° 45' W. on true line between Secs. 10 & 15 Va. 13° 40' E — |
| 39.93 | Raised mound of earth 3 ft. high from pits 18 x 18 x 12 in deep for 1/4 Sec. cor — |
| 79.87 | The corner to Secs. 9. 10. 15 & 16 |
| Surface | Rolling |
| Soil | Sandy 3rd rate |

Township No 28 N. Range No 27 W

Chains

North between Secs 9 & 10
Va. 13°40' E –

40.00 Raised mound of earth 3 ft. high from pits 18 x 18 x 12 in. deep for 1/4 Sec. cor –

80.00 Raised mound of earth 3 ft. high from pits 18 x 18 x 12 in. deep for cor. to Secs. 3. 4. 9. & 10.

Surface Rolling

Soil Sandy 3rd Rate



Township No 28 N. Range No 27 W

Chains

East on a random line between Secs. 3 & 10
Va. 13°40' E –

40.00 Set flag for temporary 1/4 Sec. cor –

80.28 Intersect N. & S. line at a point 25 links South of the corner to Secs. 2. 3. 10 & 11 from which corner I run S. 89° 54' W. on true line between Secs. 3 & 10
Va. 13°40' E –

40.14 Raised mound of earth 3 ft. high from pits 18 x 18 x 12 in deep for 1/4 Sec. cor –

80.28 The corner to Secs 2. 3. 9 & 10

Surface Rolling

Soil Sandy 3rd Rate

Township No 28 N. Range No 77 W

Chains

North on a true line between Secs. 3 & 4
Va. 13° 40' E —

40.00 Raised mound of earth 3 ft. high from pits 18 x 18 x 12 in deep for 1/4 Sec. cor —

78.37 Intersect 7th Standard Parallel at a point 2.20 ch. ~~W~~ = West of the corner, to Secs. 34 & 35 on the South Boundary of Township No 29 N. Range No 77 W. Raised mound of earth 3 ft. high from pits 18 x 18 x 12 in deep for closing corner to Secs. 3 & 4 —

Surface Rolling

Soil Sandy 3rd Rate

June, 17, 1875



Township No 28 N Range No 77 W

Chains

North between Secs 32 & 33
Va. 13° 40' E

40.00 Raised mound of earth 3 ft. high from pits 18 x 18 x 12 in deep for 1/4 Sec. cor —

49.00 Leave bottom lines S.E. & N.W.

80.00 Raised mound of earth 3 ft. high from pits 18 x 18 x 12 in deep for cor. to Secs. 28. 29. 32. & 33.

Bottom Level Soil 2nd rate

Upland Rolling Soil 3rd rate

Township No 28 N. Range No 27 W

| Chains | |
|---|---|
| | East on a random line between Secs 28 & 33 Va 13°40' — E |
| 40.00 | Set flag for temporary 1/4 Sec. cor |
| 58.00 | Enter bottom bears S.E. & N.W. |
| 79.20 | Intersect N.B.S. line at a point 35 link North of the corner to Secs, 27, 28, 33 & 34 from which corner I run N. 89°45' W. on true line between Secs — 28 & 33 Va. 13°40' E |
| 39.50 | Raised mound of earth 3 ft. high from pits 18 x 18 x 12 in deep for 1/4 Sec. cor — |
| 79.20 | The corner to Secs. 28. 29. 32 & 33 |
| | Upland Rolling Soil 3rd rate |
| | Bottom Land Soil 2nd rate |



Township No 28 N Range No 27 W

| Chains | |
|---|---|
| | North between Secs. 28 & 29 Va. 13°40' E — |
| 40.00 | Raised mound of earth 3 ft. high from pits 18 x 18 x 12 in deep for 1/4 Sec. cor. |
| 54.00 | Center bottom, bears S.E. & N.W. |
| 80.00 | Raised mound of earth 3 ft. high from pits 18 x 18 x 12 in deep for cor to Secs. 20. 21. 28 & 29. |
| | Upland Rolling Sandy 3rd rate |
| | Bottom Land 2nd rate — |

Township No 28 N. Range No 27 W

| Chains | |
|---|---|
| | East on a random line between Secs. 21 & 28 Va. 13° 40' E |
| 40.00 | Set flag for temporary 1/4 Sec. cor — |
| 70.00 | Leave bottom bears S.E. & N.W. |
| 79.82 | Intersect N. & S. line at the corner to Secs. 21, 22, 27 & 28 from which corner Run N. on a true line between Secs. 21 & 28 Va. 13° 40' E — |
| 39.66 | Raised mound of earth 3 ft. high from pits 18 x 18 x 12 in deep for 1/4 Sec. cor — |
| 79.32 | S.E. corner to Sec. 20, 21, 28 & 29 |

Surface Level

Soil 2nd rate



Township No 28 N. Range No 27 W

| Chains | |
|---|---|
| | North between Secs. 20 & 21 Va. 13° 40' E — |
| 33.00 | Leave bottom bearing N.E. & S.W. |
| 40.00 | Raised mound of earth 3 ft. high from pits 18 x 18 x 12 in deep for 1/4 Sec. cor — |
| 80.00 | Raised mound of earth 3 ft. high from pits 18 x 18 x 12 in deep for cor. to Secs. 16, 17, 20 & 21. |

Bottom Level Soil 2nd rate

Upland Rolling Soil 3rd rate

Township No 28 N. Range No 27 W

| Chains | |
|---|---|
| | East on a random line between Secs. 16 & 21 Va. 13° 40' E — |
| 21.00 | Enter bottom bears S & N W |
| 40.00 | Set flag for temporary 1/4 sec. cor — |
| 53.00 | Leave bottom bears. N.W. & S. |
| 79.86 | Intersect N. & S. line at a point 19 links South of the corner to Secs. 15. 16, 21 & 22 from which corner True — S. 89° 52' W. on true line between Secs. 16 & 21 Va. 13° 40' E — |
| 39.93 | Raised mound of earth 3 ft. high from pits. 18 x 18 x 12 in deep for 1/4 Sec. cor — |
| 79.86 | The corner to Secs. 16 17. 20 & 21 |
| | Upland Rolling Soil Sandy 3rd rate |
| | Bottom Level, water in holes. soil 2nd rate |



Township No 28 N Range No 27 W

| Chains | |
|---|---|
| | North between Secs 16 & 17 Va. 13° 40' E |
| 24.00 | Enter bottom bears S.E. & N.W |
| 40.00 | Raised mound of earth 3 ft. high from pits 18 x 18 x 12 in. deep for 1/4 Sec. cor — |
| 41.00 | Leave bottom bears S.E. & N.W. |
| 80.00 | Raised mound of earth 3 ft. high from pits 18 x 18 x 12 in deep for cor to Secs. 8. 9. 16 & 17. |
| | Upland Rolling Soil Sandy 3rd rate |
| | Bottom Level Soil 2nd rate, bears good grass, & has water standing in holes — |

Township No 28 N. Range No 27 W

| Chains | |
|---|---|
| | East on a random line between Secs. 9 & 16 Va. 13° 40' E |
| 40.00 | Set stake for temporary 1/4 Sec. cor — |
| 79.94 | Intersect N. & S. line at a point 37 links South of the corner to Secs. 9, 10, 15 & 16 from which corner I run S. 89° 44' W. on true line between Secs. 9 & 16 Va. 13° 40' E — |
| 89.94 | Raised mound of earth 3 ft. high from pits 18 x 18 x 12 in deep for 1/4 Sec. cor — |
| 79.94 | The corner to Secs. 8. 9. 16 & 17 |
| | Surface Rolling — |
| | Soil Sandy 3rd rate — |



Township No 28 N. Range No 27 W

| Chains | |
|---|---|
| | North between Secs. 8 & 9 Va. 13° 40' E |
| 40.00 | Raised mound of earth 3 ft. high from pits 18 x 18 x 12 in deep for 1/4 Sec. cor — |
| 80.00 | Raised mound of earth 3 ft. high from pits 18 x 18 x 12 in deep for cor. to Secs. 4. 5. 8. & 9. |
| | Surface Rolling |
| | Soil Sandy 3rd rate |

Township No 78 N. Range No 77 W
Chains

East on a random line between Secs. 4 & 9
Va. 13° 40' E —

40.00 Set post for temporary 1/4 Sec. cor —

79.70 Intersect N. & S. line at a point 12 links South of the corner to Secs. 3, 4 9 & 10 from which corner Run S. 89° 55' W. on true line between Secs. 4 & 9
Va. 13° 40' E —

39.85 Raised mound of earth 3 ft. high from pits. 18 x 18 x 12 in deep for 1/4 Sec. cor.

79.70 The corner to Secs. 4. 5. 8 & 9

Surface Rolling

Soil Sandy 3rd rate —



Township No 78 N. Range No 77 W
Chains

North on a true line between Secs. 4 & 5
Va. 13° 40' E —

40.00 Raised mound of earth 3 ft. high from pits. 18 x 18 x 12 in deep for 1/4 Sec. cor —

77.97 Intersect 7th Standard Parallel North at a point 1.94 chs. West of the corner to Secs. 33 & 34 on South Boundary of Township No 79 N. Range No 77 W. Raised mound of 3 ft. high from pits 18 x 18 x 12 in deep for closing corner to Secs. 4 & 5 —

Surface Rolling

Soil Sandy 3rd rate —

Township No 28 N. Range No 27 W

| Chains | |
|---|---|
| | North between Secs 31 & 32 Va. 13° 40' E |
| 7.00 | Enter bottom bearing N. N. & E. |
| 40.00 | Raised mound of earth 3 ft. high from pits 18 x 18 x 12 in deep for 1/4 Sec. cor — |
| 56.00 | Leave bottom bears E & W |
| 80.00 | Raised mound of earth 3 ft. high from pits 18 x 18 x 12 in deep for cor. to Secs. 29. 30. 31. & 32. |
| Upland Soil | Rolling Sandy 3rd rate |
| Bottom Soil | Level 2nd Rate |



Township No 28 N. Range No 27 W

| Chains | |
|---|---|
| | East on a random line between Secs. 29 & 32 N F Va. 13 40' E |
| 40.00 | Set flag for temporary 1/4 Sec. cor — |
| 41.50 | Enter bottom, bears N. & S. |
| 56.50 | Leave bottom |
| 80.96 | Intersect N. & S. line at a point 91 links South of the corner to Secs. 28. 29. 32 & 33 from which corner Drum S. 89° 21' W. on true line between Sec 29 & 32 Va. 13° 40' E — |
| 80.96 | Raised mound of earth 3 ft. high from pits 18 x 18 x 12 in deep for 1/4 Sec. cor. |
| 80.96 | The corner to Secs. 29. 30. 31 & 32 |
| Upland Soil | Rolling Sandy 3rd rate — |
| Bottom | Level 2nd rate — |

Township No 28 N Range No 27 W

| Chains | |
|---|---|
| | West on a random line between Secs 30 & 31 Va. 13° 40' E — |
| 5.00 | Enter bottom bearing N.W. & E. |
| 19.00 | Enter marsh " N & S. |
| 28.00 | Leave marsh |
| 32.00 | Leave bottom bearing N.W. & E. |
| 40.00 | Set flag for temporary 1/4 Sec. corner — |
| 77.85 | Intersect West boundary of Township at a point 19 links North of the corner to Secs. 30 & 31 from which corner I run — N. 89° 52' E. on the line between Secs 30 & 31 Va. 13° 40' E — |
| 37.85 | Raised mound of earth 3 ft. high from pits 18 x 18 x 12 in deep for 1/4 Sec. cor. |
| 77.85 | The corner to Secs. 29. 30. 31 & 32 Upland Rolling Soil Sandy 3rd rate Bottom wet & marshy, growing good grass |



Township No 28 N. Range No 27 W

| Chains | |
|---|---|
| | North between Sec 29 & 30 Va. 13° 40' E |
| 40.00 | Raised mound of earth 3 ft. high from pits 18 x 18 x 12 in deep for 1/4 Sec. cor — |
| 41.00 | Enter bottom, bearing E & W. |
| 51.00 | Leave bottom |
| 80.00 | Raised mound of earth 3 ft. high from pits 18 x 18 x 12 in deep for cor. to Secs. 19. 20. 29 & 30. |
| | Surface Rolling Soil Sandy 3rd rate — |
| | June. 13, 1875 |

Township No 28 N. Range No 27 W
Chains -

| | |
|---|---|
| | East on a random line between Secs. 20 & 29 Va. 13° 40' E — |
| 10.00 | Enter bottom bearing N. W. & S. E. |
| 40.00 | Set flag for temporary 1/4 Sec. Cor — |
| 80.84 | Intersect N. & S. line at a point 30 links South of the corner to Secs. 20 & 29. from which corner I run S. 89° 47' W. on true line between Secs. 20 & 29 Va. 13° 40' E. — |
| 40.42 | Raised mound of earth 3 ft. high from pits 18 x 18 x 12 in deep for 1/4 Sec. cor. |
| 80.84 | The corner to Secs. 19, 20, 29 & 30 |

Surface - Level, bottom - Soil 2nd rate



Township No 28 N. Range No 27 W
Chains.

| | |
|---|---|
| | West on a random line between Secs. 19 & 30 Va. 13° 40' E — |
| 27.00 | Enter bottom bearing N. W. & S. E. |
| 31.00 | Enter marsh runs. N. & S. |
| 34.90 | Leave marsh |
| 40.00 | Set flag for temporary 1/4 Sec. cor — |
| 77.75 | Intersect W. boundary of Township at the corner to Secs. 19 & 30 from which corner I run East on a true line between Secs. 19 & 30 Va. 13° 40' E — |
| 37.75 | Raised mound of earth 3 ft. high from pits 18 x 18 x 12 in deep for 1/4 Sec. cor — |
| 77.75 | The corner to Secs. 19, 20, 29 & 30 |

Upland Rolling Soil Sandy 3rd rate
Bottom Level Soil 2nd rate —
good grass, and water in holes —

Township No 28 N. Range No 27 W

| Chains | |
|---|---|
| | North between Secs. 19 & 20 Va. 13° 40' E — |
| 17.00 | Enter bottom bearing S.E. & N.W. |
| 40.00 | Raised mound of earth 8 ft. high from pits 18 x 18 x 12 in deep for 1/4 Sec. cor — |
| 80.00 | Raised mound of earth 8 ft. high from pits 18 x 18 x 12 in deep for cor. to Sec. 17. 18. 19 & 20. |
| | Upland Rolling Sandy 3rd rate |
| | Bottom Level Sand 2nd rate |



Township No 28 N. Range No 27. W

| Chains | |
|---|---|
| | East on a random line between Secs. 17 & 20 Va. 13° 40' E — |
| 40.00 | Set flag for temporary 1/4 Sec. cor — |
| 43.40 | Leave bottom for land hill bearing N. & S. |
| 80.90 | Intersect N.B. line at a point 76 links North of the corner to Secs. 16. 17. 20 & 21 from which corner I run N. 89° 49' W. on the line between Secs. 17 & 20 Va. 13° 40' E |
| 40.45 | Raised mound of earth 8 ft. high from pits 18 x 18 x 12 in deep for 1/4 Sec. cor — |
| 80.90 | The corner to Secs. 17, 18, 19 & 20 Upland Rolling Sandy 3rd rate |
| | Bottom Level Sand 2nd rate — |

Township No 28 N. Range No 27 W

| Chains | |
|---|---|
| | West on a random line between Secs. 18 & 19 Va. 13° 40' E — |
| 17.00 | Leave bottom for sand hill bearing N.W. & S.W. |
| 40.00 | Set flag for temporary 1/4 Sec. cor. — |
| 77.00 | Intersect West boundary of Township at a point 76 links south of the corner to Secs. 18 & 19 from which corner I run — S. 89° 48' E. on true line between Secs. 18 & 19 Va. 13° 40' E |
| 37.00 | Raised mound of earth 3 ft. from pits 18 x 18 x 12 in. deep for 1/4 Sec. cor — |
| 77.00 | This corner to Secs. 17. 18. 19 & 20 |

Surface Rolling
Soil Sandy 3rd rate



Township No 28 N. Range No 27 W

| Chains | |
|---|---|
| | North between Secs. 17 & 18 Va. 13° 40' E |
| 9.00 | Leave bottom for low sand hill running E & N.W. |
| 40.00 | Raised mound of earth 3 ft. high from pits 18 x 18 x 12 in. deep for 1/4 Sec. cor — |
| 57.00 | Leave sand hill for bottom running N.W. & S.E — |
| 80.00 | Raised mound of earth 3 ft. high from pits 18 x 18 x 12 in deep for cor. to Secs. 7. 8. 17. & 18. |

Upland Rolling
Soil sandy 3rd rate

Bottom Level —
Soil marshy in places generally dry, 2nd rate — bears good grass —

Township No 28 N. Range No 27 W

| Chains | |
|---|---|
| | East on a random line between Secs. 8 & 17 |
| | Va. 13° 40' E – |
| 7.00 | Leave bottom for low sand hills bearing S.E. & N.W. – |
| 40.00 | Set flag for temporary 1/4 Sec. cor – |
| 80.71 | Intersect N. & S. line at a point 7 links North of the corner to Secs. 8.9, 16 & 17 from which corner I run – |
| | N. 89° 57' W. on true line between Secs. 8 & 17 |
| | Va. 13° 40' E – |
| 40.35 | Raised mound of earth 3 ft. high from pits 18 x 18 x 12 in deep for 1/4 Sec. cor. |
| 80.71 | The corner to Secs 7.8.17 & 18 |
| | Surface Rolling |
| | Soil Sandy 3rd rate – |



Township No 28 N. Range No 27 W

| Chains | |
|---|---|
| | West on a random line between Secs. 7 & 18 |
| | Va. 13° 40' E – |
| 35.00 | Leave bottom bearing N.W. & S.E. |
| 40.00 | Set ~~flag~~ for temporary 1/4 Sec. cor – |
| 76.84 | Intersect West boundary of Township at a point 14 links North of the corner to Secs. 7 & 18 from which corner I run – |
| | N. 89° 54' E. on true line between Secs. 7 & 18 |
| | Va. 13° 40' E |
| 36.84 | Raised mound of earth 3 ft. high from pits 18 x 18 x 12 in deep for 1/4 Sec. cor – |
| 76.84 | The corner to Secs. 7.8.17 & 18 |
| | Bottom Level soil 2nd rate |
| | Upland Rolling Soil Sandy 3rd rate – |

Township No 28 N. Range No 27 W

| Chains | |
|---|---|
| | North between Secs, 7 & 8 Va. 13° 40' E — |
| 77.00 | Lream bottom for sand hills bearing S. E. & N. W. |
| 40.00 | Raised mound of earth 3 ft. high from pits 18 x 18 x 12 in deep for 1/4 Sec. cor — |
| 80.00 | Raised mound of earth 3 ft. high from pits 18 x 18 x 12 in deep for cor. to Secs. 5. 6. 7. & 8. |
| | Surface of bottom Level Soil 2nd rate — Upland Rolling — Soil Sandy 3rd rate — |



Township No 28 N. Range No 27 W

| Chains | |
|---|---|
| | East on a random line between Secs. 5 & 8 Va. 13° 40' E — |
| 40.00 | Set flag for temporary 1/4 Sec. cor — |
| 80.38 | Intersect N. & S. line at the corner to Secs 4. 5. 8 & 9 from which corner Drum — West on a true line between Secs. 5 & 8 Va. 13° 40' E |
| 40.19 | Raised mound of earth 3 ft. high from pits 18 x 18 x 12 in deep for 1/4 Sec. cor — |
| 80.38 | The corner to Secs. 5. 6. 7 & 8 |
| | Surface Rolling — |
| | Soil Sandy 3rd rate — |

Township No 78 N. Range No 27 W

| Chains | |
|---|---|
| | West on a random line between Secs. 6 & 7 Va. 13° 40' E — |
| 35.00 | Leave hills for bottom bearing S.E. & N.W. |
| 40.00 | Set flag for temporary 1/4 Sec. corner — |
| 76.48 | Intersect West boundary of Township at a point 639 links North of the corner to Secs. 6 & 7. from which corner I run N. 89° 43' E — on true line between Secs. 6 & 7 Va. 13° 40' E |
| 36.48 | Raised mound of earth 3 ft high from pits 18 x 18 x 12 in deep for 1/4 Sec. cor — |
| 76.48 | The corner to Secs. 5. 6. 7 & 8 |

Upland Rolling Soil Sandy 3rd rate —
Bottom Level soil 2nd rate —



Township No 78 N. Range No 27 W.

| Chains | |
|---|---|
| | North on a true line between Secs. 5 & 6 Va. 13° 40' E |
| 9.00 | Enter bottom bearing S. & W. |
| 40.00 | Raised mound of earth 3 ft. high from pits 18 x 18 x 12 in deep for 1/4 Sec. cor — |
| 44.00 | Leave bottom bear. S.E. & N.W. |
| 77.80 | Intersect 7th Standard Parallel North a point 1.50 chs West of the corner to Secs. 32 & 33 on South boundary of Township No 79. North, Range No 27. West — Raised mound of earth 3 ft. high from pits 18 x 18 x 12 in deep for closing corner to Secs. 5 & 6 — |

Upland Rolling Soil Sandy 3rd rate —
Bottom Level Soil 2nd rate —
June. 14, 1875 —

Township No 28 N. Range No 27 W

## General Description

In the western and South western parts of this Township there is some bottom land which is level, soil 2nd rate though sandy-bearing good grass for grazing purposes, and could doubtless be cultivated. There is also in the same parts a small amount of marshy land - unfit for cultivation. Through the bottoms water is found in holes & can be obtained by digging a few feet below the surface but is of a poor quality — The remainder of the Township is sand Hills, in the little valleys between which pretty good grass grows — No wood in the Township —

## List of Names

A list of the names of the individuals employed to assist in running measuring and marking the lines and corners described in the foregoing field notes of Township No 28 North of the Base Line & Range No 27 West of the 6th Principal Meridian in the State of Nebraska, showing the respective capacities in which they acted.—

R. L. Rossiter } Surveyors
P. P. Wheaton }
Benj. F. Morgan } Chainmen &
C. M. McClintock } Flagmen —

We hereby certify that we assisted William A. Richards Deputy Surveyor, in surveying and subdividing Township Number twenty eight North of the Base Line of Range number twenty seven West of the sixth Principal Meridian in the State of Nebraska - and that said Township has been in all respects to the best of our knowledge and belief. Well and faithfully surveyed and the boundary monuments planted according to the instructions furnished by the Surveyor General

R. L. Rossiter } Chainmen
P. P. Wheaton }
B. F. Morgan } Mounduren &
C. W. McClintock } Flagmen

Subscribed and sworn to before me by the above named persons this 28th day of June 1875

James Belton
Clerk of the District Court for Lincoln County Nebraska

I, William A. Richards, Deputy Surveyor, do solemnly swear that, in pursuance of a joint contract, 110/85 wherein William A. Richards and Alonzo V. Richards are joint contractors with E. E. Cunningham, United States Surveyor General for the District of Nebraska and Iowa, bearing date the 27th day of August 1874, I have well, faithfully and truly, in my own proper person, and in strict conformity with the instructions furnished by the Surveyor General, the Surveying Manual and the laws of the United States, surveyed all those parts of fractional portions of Township number twenty eight North of the Base Line of Range number twenty seven West of the sixth Principal Meridian in the State of Nebraska; as are represented in the foregoing field notes as having been surveyed under my direction; and I do further solemnly swear that all the corners of said surveys have been established and perpetuated in strict accordance with the Surveying Manual and printed instructions, and that the foregoing are the true and original field notes of such survey.

William A. Richards
Deputy Surveyor

Subscribed by said William A. Richards and sworn to before me this 28th day of June 1875

James Bellon

Clerk of the District Court for Lincoln County Nebraska

Surveyor Generals Office

Plattsmouth 1875

The foregoing field Notes of the Survey and Subdivision of Township No 28 North Base Line of Range No 27 West 6th Principal Meridian in Nebraska Executed by William A Richards under joint contract No 85 dated Aug 27th 1874 in the Month of June 1875 having been critically examined the necessary correc=
=tions and explanations made the said field Notes and the Surv=
=eys they describe are hereby approved

Jno. P. Clark

Surveyor General

# General Land Office • Original Field Notes

## Book Number

# 509

---

The images in this file are photographs of the notes of the original surveys of the State of Nebraska on file in the Office of the Nebraska State Surveyor located in Lincoln, Nebraska.

The original surveys in Nebraska began in the mid 1850's and were completed in the mid 1880's. The Nebraska office of the Surveyor General was closed June 30, 1886.