General Land Office • Original Field Notes

Book Number

510

The images in this file are photographs of the notes of the original surveys of the State of Nebraska on file in the Office of the Nebraska State Surveyor located in Lincoln, Nebraska.

The original surveys in Nebraska began in the mid 1850's and were completed in the mid 1880's. The Nebraska office of the Surveyor General was closed June 30, 1886.

Town 29, Range 27 W

6	5	4	3	2	1
60	59	43	32	21	10
7	8	9	10	11	12
61	58	41	30	19	8
18	17	16	15	14	13
59	57	39	28	17	6
19	20	21	22	23	24
61	60	37	26	15	4
30	29	28	27	26	25
48	47	35	24	13	2
31	32	33	34	35	36

(a)

Field Notes of the Sub-divisional Lines of Township 29 North of the Base Line of Range 27 West of the 6th Principal Meridian in the State of Nebraska. Surveyed by Robert Harvey Deputy Surveyor, under Contract No 88 bearing date the 17th day of April A.D. 1875 wherein Nicholas J. Paul and Robert Harvey are joint Contractors with E. L. Cunningham United States Surveyor General for the District of Nebraska and Iowa

Survey Commenced July 12th 1875

Survey Completed July 17th 1875

(B)

Names and duties of assistants
Thompson McNabb Chainman
Charles H. Weller Chainman
Noah Baxter Moundman
Edward C. Simmons Moundman
Frank A. Webster Flagman

(C)

To determine the proper adjustment of my compass for subdividing this Township. I commence at the Standard Corner to Townships 29 North Ranges 26 and 27 West on the 7th Standard Parallel North and run along the East Boundary of Section 36 via 13° 54' East

3996 To a point 28 links West of the 1/4 sec cor

~~7991~~

7991 To a point 56 links West of the Corner to Sections 25 and 36

To retrace this line or run parallel thereto my compass must be adjusted to a variation of 13° 33' East

Township 29 N Range 27 West 6th P.M.

From the established Standard corner to Sections 35 and 36 on the 7th Standard Parallel North I run

North between Sections 35 and 36

Va 13° 33' E

100 Old wagon Trail NE & SW

4000 Deposited Charred Stake raised mound of earth 2½ ft high from pits 24 x 18 x 12 in deep for 1/4 Sec cor

8000 Deposited Charred Stake raised mound of earth 2½ ft high from pits 24 x 18 x 12 in deep for Corner to Sections 25. 26 35 and 36

undulating valley Dark Soil S. 40 chs Second rate

North 40 chs First rate

Note This Township being destitute of timber or stone I deposite Charred Stake at the point for for 1/4 Sec and Section Corners.

Township 29 N Range 27 W 6th P.M.

East on a random line between Sections 25 and 36

Va 13° 33' E

1200 Leave Valley and enter hills bro N. and S.

4000 Set temporary 1/4 Sec cor

6010 Old wagon trail bro NE and SW

8008 Intersected the East Boundary of the Township 40 links North of the Corner to Sections 25 and 36 from which Corner I run

North 89° 43' West on a true line between Sections 25 and 36

Va 13° 33' E

4004 Deposited Charred Stake raised mound of earth 2½ ft high from pits 24 x 18 x 12 in deep for 1/4 Sec cor

8008 The Corner to Sections 25. 26 35 and 36

valley Second rate

Land hills Third rate

Township 29 N Range 27 W 6th P.M.

North between Sections 25 and 26
Va 13° 33' E

2300 Leave Valley and enter hills bes NW and SE

4000 Deposited Charred Stake raised Mound of earth 2½ ft high from pits 2½ ft high from pits 24 x 18 x 12 in deep for 1/4 Sec cor

8000 Deposited Charred Stake raised mound of earth 2½ ft high from pits 24 x 18 x 12 in deep for Corner to Sections 23. 24 25 and 26

Valley dark soil
Fresstrate
Hills Thardrate

Township 29 N Range 27 W 6th P.M.

East on a random line between Sections 24 and 25
Va 13° 33' E

2300 Leave valley and enter hills bes NW and SE

4000 Set temporary 1/4 Sec cor

8010 Intersected the East Boundary of the Township 32 links north of the corner to Sections 24 and 25 from which corner I run North 8946 West on a true line between Sections 24 and 25
Va. 13° 33' E.

4005 Deposited Charred Stake raised Mound of earth 2½ ft high from pits 24 x 18 x 12 in deep for 1/4 Sec cor

8010 The Corner to Sections 23. 24 25 and 26

Thardrate Sand hills

July 13° 1845

Township 29 N Range 27 West 6th PM

North between Sections 23 and 24
Va 13° 33' E

4000 Deposited Charred Stake raised mound of earth 2½ ft high from pits 24 x 18 x ½ in deep for ¼ Sec cor

8000 Deposited Charred Stake raised mound of earth 2½ ft high from pits 24 x 18 x ½ in deep for Corner to Sections 13, 14, 23 and 24

Rolling Sand Hills
Third rate

Township 29 N Range 27 West 6th PM

East on a random line between Sections 13 and 24
Va 13° 30' E

4000 Set temporary ¼ Sec cor

8008 Intersected the East Boundary of the Township 21 links north of the Corner to Sections 13 and 24 from which Corner I run North 89° 51' West on a true line between Sections 13 and 24
Va 13° 30' E

4004 Deposited Charred Stake raised Mound of earth 2½ ft high from pits 24 x 18 x ½ in deep for ¼ Sec cor

8008 The Corner to Sections 13, 14, 23 and 24

Rolling Sand Hills
Third rate

Township 29 N. Range 27 West 6th P.M.

North between Sections 13 and 14
Va 13° 27' E

4000 Deposited Charred Stake raised Mound of earth 2½ ft high from pits 24 x 18 x 12 in deep for 1/4 Sec Cor

8000 Deposited Charred Stake raised Mound of earth 2½ ft high from pits 24 x 18 x 12 in deep for Corner to Sections 13. 14. 11 and 12

Surface Sand hills
This drate Sod

Township 29 N. Range 27 West 6th P.M.

East on a random line between Sections 12 and 13
Va 13° 23' E

4000 Set temporary 1/4 Sec. Cor

8004 Intersected the East Boundary of the of the Township 13 links North of the Corner to Sections 12 and 13 from which corner I run
North 89° 54' West on a true line between Sections 12 and 13
Va 13° 23' E

4002 Deposited Charred Stake raised mound of earth 2½ ft high from pits 24 x 18 x 12 in deep for 1/4 Sec Cor

8004 The Corner to Sections 11. 12. 13 and 14

Gently rolling Sandy knolls
This drate Sod

Township 29 North Range 27 West 6th P.M.

	North between Sections 11 and 12	
	Va 13° 24' E	
4000	Deposited Charred Stake raised Mound of earth 2½ ft high from pits 24 x 18 x 12 in deep for ¼ sec cor	
5700	Leave hills and enter valley bes E and W.	
8000	Deposited Charred Stake raised Mound of earth 2½ ft high from pits 24 x 18 x 12 in deep for Corner to Sections 1, 2, 11 and 12	

Valley land
First rate
Sand hills Third rate

Township 29 N Range 27 West 6th P.M.

	East on a true line between Sections 1 and 12	
	Va 13° 21' E	
4000	Set temporary ¼ sec cor	
8010	Intersected the East boundary of the Township 5 links North of the Corner to Sections 1 and 12 from which Corner Drum	
	North 89° 58' West on a true line between Sections 1 and 12	
	Va 13° 21' E	
4005	Deposited Charred Stake raised mound of earth 2½ ft high from pits 24 x 18 x 12 in deep for ¼ sec cor	
8010	The Corner to Sections 1, 2, 11 and 12	

West 50 chains level dark soil First rate
East 30 chains rolling sandy soil Third rate

Township 29 N Range 27 West 6th P.M.

	North on a random line between Sections 1 and 2 Va 13° 18' E
1600	Leave valley and enter hills vis. E and W.
4000	Set temporary 1/4 Sec. Cor
7998	Intersected the North Boundary of the Township 5 links West of the Corner to Sections 1 and 2 from which Corner I run
	South 2' West on a random line between Sections 1 and 2 Va 13° 18' E
3998	Deposited Charred Stake raised mound of earth 2 1/2 ft high from pits 24 x 18 x 12 in deep for 1/4 Sec Cor
7998	The Corner to Sections 1, 2, 11 and 12
	Valley Fairstrata Soil Hills Thirdrate

Township 29 N Range 27 W 6th P.M.

	North between Sections 34 and 35 Va 13° 33' E
4000	Deposited Charred Stake raised mound of earth 2 1/2 ft high from pits 24 x 18 x 12 in deep for 1/4 Sec Cor
8000	Deposited Charred Stake raised mound of earth 2 1/2 ft high from pits 24 x 18 x 12 in deep for Corner to Sections 26, 27, 34 and 35
	Surface gently rolling Land hills Thirdrate Soil

Township 29 N. Range 27 W 6th P.M.

	East on a random line between Sections 26 and 35 Va 13° 25' E
4000	Set temporary 1/4 Sec Cor
4500	Leave hills and enter valley Ves N W and S E
8038	Intersected N and S line 13 links North of the Corner to Sections 25. 26. 35 and 36 from which Corner I run North 89° 54' West on a random line between Sections 26 and 35 Va 13° 25' E
4019	Deposited Charred Stake raised mound of earth 2 1/2 ft high from pits 24 x 18 x 12 in deep for 1/4 Sec Cor
8038	The Corner to Sections. 26. 27. 34 and 35
	Valley land Fourth rate Sandy knolls Third rate
	July 13th 1875

Township 29 N Range 27 West 6th P.M.

	North between Sections 26 and 27 Va 13° 33' E
4000	Deposited Charred Stake raised mound of earth 2 1/2 ft high from pits 24 x 18 x 12 in deep for 1/4 Sec Cor
5000	Leave hills and enter valley Ves N W and S E
8000	Deposited Charred Stake raised mound of earth 2 1/2 ft high from pits 24 x 18 x 12 in deep for Corner to Sections. 22. 23. 26 and 27
	Land hills - low and rolling Second rate
	Valley Dark soil First rate

Township 29 N Range 27 West 6th P.M.

	East on a random line between Sections 23 and 26 Va 13° 21' E
3600	Leave Valley and Enter hills bis N and S
4000	Set temporary 1/4 Sec Cor
8026	Intersected N and S line 5 links North of the Corner to Sections 23. 24. 25 and 26 from which Corner I run North 89° 58' West on a true line between Sections 23 and 26 Va 3° 21' E
4013	Deposited Charred Stake raised mound of earth 2 1/2 ft high from pits 24 x 18 x 12 in deep for 1/4 Sec Cor
8026	The Corner to Sections 22. 23 26 and 27
	Surface undulating Secondrate Soil

Township 29 N. Range 27 West 6th P.M.

	North between Sections 22 and 23 Va 13° 30' E
2600	Enter Marsh bis E and W
	Note - The 1/4 Sec Cor falls in deep mirey marsh cannot therefore be established
4000	point for gr. sec cor in Marsh cannot be established
5385	Leave marsh, where I deposited Charred Stake raised mound of earth 2 1/2 ft high from pits 24 x 18 x 12 in deep for Witness Corner to 1/4 Sec Cor
7755	Small pond mostly in Section 23, from is 2.00 chains wide on line -
8000	Deposited Charred Stake raised mound of earth 2 1/2 ft high from pits 24 x 18 x 12 in deep for Corner to Sections 14. 15. 22 and 23
	Valley land Secondrate Marsh Mirey and grown up with Cane and Sedge. There is a pond containing about 10 acres in marsh in Sec. 23

Township 29 N Range 27 W. 6th P.M.

East on a random line between Sections 14 and 23
Va 13° 21' E

20 Small Sine pond 2.50 chains wide on line
4000 Set temporary 1/4 Secon
8020 Intersected N and S line 9 links north of the Corner to Sections 13. 14. 23 and 24 from which Corner I run
North 89 56' West on a true line between Sections 14 and 23
Va 13° 21' E
4010 Deposited Charred Stake raised mound of earth 2 1/2 ft high from pits 24 x 18 x 12 in deep for 1/4 Secon
8020 The Corner to Sections 14. 15. 22 and 23.

Undulating Surface
Secondrate

Township 29 N. Range 27 West 6th P.M.

North between Sections 14 and 15
Va 13° 27' E
4000 Deposited Charred Stake raised mound of earth 2 1/2 ft high from pits 24 x 18 x 12 in deep for 1/4 Secon
8000 Deposited Charred Stake raised mound of earth 2 1/2 ft high from pits 24 x 18 x 12 in deep for Corner to Sections 10. 11. ~~23~~ 14 and ~~23~~ 15

Undulating Surface
Dark Soil Secondrate

Township 29 N Range 27 West 6th P.M.

East on a random line between Sections 11 and 14
Va 13° 21' E

4000 Set temporary 1/4 sec cor

8016 Intersected N and S line 16 links North of the Corner to Sections 11. 12. 13 and 14 from which Corner I run North 89° 53' West on a true line between Sections 11 and 14
Va 13° 21' E

4008 Deposited Charred Stake raised Mound of earth 2 1/2 ft high from pits 24 x 18 x 12 in deep for 1/4 sec cor

8016 The Corner to Sections 10. 11 14 and 15

Gently rolling Surface
Sandy knolls
Second rate

July 14th 1875

Township 29 N Range 27 West 6th P.M.

North between Sections 10 and 11
Va 13° 24' E

500 Leave valley and enter hills bes N E and SW

4000 Deposited Charred Stake raised Mound of earth 2 1/2 ft high from pits 24 x 18 x 12 in deep for 1/4 sec cor

4500 Leave hills and enter valley bes E and W

7500 Leave valley and enter hills bes E and W

8000 Deposited Charred Stake raised Mound of earth 2 1/2 ft high from pits 24 x 18 x 12 in deep for Corner to Sections 3 10 and 11

Valley land level, dark soil
First rate
Hills Sandy Third rate

Township 29 N Range 27 West 6th PM

	East on a random line between Sections 2 and 11 Va 13° 21' E
4000	Set temporary 1/4 Sec cor
4700	Leave hills and enter valleys N and S
8020	Intersected N and S line 7 links North of the Corner to Sections 1. 2. 11 and 12 from which Corner I run North 89° 57' West on a true line between Sections 2 and 11 Va 13° 21' E
4010	Deposited Charred Stake raised mound of earth 2 1/2 ft high from pits 24 x 18 x 12 in deep for 1/4 Sec cor
8020	The Corner to Sections 2. 3. 10 and 11

Valley Firstrate
Land hills Thirdrate

Township 29 N. Range 27 West 6th PM

	North on a random line line between Sections 2 and 3 Va 13° 19' E
4000	Set temporary 1/4 Sec cor
8008	Intersected the North Boundary of the Township 14 links West of the Corner to Sections 2 and 3 from which Corner I run South 6' West on a true line between Sections 2 and 3 Va 13° 19' E
4008	Deposited Charred Stake raised mound of earth 2 1/2 ft high from pits 24 x 18 x 12 in deep for 1/4 Sec cor
8008	The Corner to Sections 2. 3. 10 and 11

Thirdrate Land hills

Township 29 N Range 27 West 6th P.M.

North between Sections 33 & 34
Va 13° 33' E

4000 Deposited Charred Stake
raised mound of earth 2½
ft high from pits 24 x 18 x 12
in deep for ¼ Sec Cor

8000 Deposited Charred Stake
raised mound of earth
2½ ft high from pits
24 x 18 x 12 in deep for Corner
to Sections. 27. 28. 33 & 34

Surface gently rolling
Sandy knolls
Second Rate

Township 29 N Range 27 West 6th P.M.

East on a random line
between Sections 27 & 34
Va 13° 21' E

1000 Set temporary ¼ Sec Cor.

8024 Intersected N and S line 3
links South of the Corner
to Sections. 26. 27. 34 & 35
from which Corner I run
South 89° 59' West on a true line
between Sections 27 & 34
Va 13° 21' E

4012 Deposited Charred Stake
raised mound of earth 2½ ft
high from pits 24 x 18 x 12 in
deep for ¼ Sec Cor

8024 The corner to Sections. 27. 28
33 & 34

Gently rolling Surface
Sandy soil
Third Rate

Township 29 N Range 27 West 6th P.M.

North between Sections 27 and 28
Va 13° 30' E

4000 Deposited Charred Stake raised mound of earth 2½ ft high from pits 24 x 18 x 12 in deep for 1/4 sec cor

8000 Deposited Charred Stake raised mound of earth 2½ ft high from pits 24 x 18 x 12 in deep for corner to sections 21. 22. 27 and 28

Rolling Sand hills
Thirdrate soil

Township 29 N. Range 27 West 6th P.M.

East on a random line between Sections 22 and 27
Va 13° 21' E

Set temporary 1/4 sec cor

4000 ~~Deposited Charred Stake raised mound of earth 2½ ft high from pits 24 x 18 x 12 in deep for 1/4 sec cor.~~

5000 Leave hills and enter Valley bis N 1/2 E 1/2

8012 Intersected N and S line 14 links South of the Corner to Sections 22. 23. 26 and 27 from which Corner I run
South 89° 54' West on a true line between Sections 22 and 27
Va 13° 21' E

4006 Deposited Charred Stake raised mound of earth 2½ ft high from pits 24 x 18 x 12 in deep for 1/4 sec cor

8012 The Corner to Sections. 21. 22. 27 and 28

Sand hills Thirdrate
Valley level Firstrate

Township 29 N Range 27 W 6th P.M.

North between Sections 21 and 22

Va 13° 26' E

3600 Leave hills and enter valley bes E and W

4000 Deposited Charred Stake raised mound of earth 2½ ft high from pits 24 x 18 x 12 in deep for ¼ sec cor

6800 Slough Course N.W. and S.E.

8000 Deposited Charred Stake raised mound of earth 2½ ft high from pits 24 x 18 x 12 in deep for Corner to Sections 15, 16, 21 and 22

Sand hills Thirdrate soil
Valley Medium dark
Soil Firstrate

Township 29 N Range 27 West 6th P.M.

Easton a random line between Sections 15 and 22

Va 13° 21' E

2000 Leave valley and enter hills bes N.W. and S.E.

4000 Set temporary ¼ sec cor

6000 Leave hills and enter valley bes N.E. and S.W.

8006 Intersected N and S line 7 links South of the Corner to Sections 14, 15, 22 and 23 from which Corner I run South 89° 57' West on a true line between Sections 15 and 22

Va 13° 21' E

4003 Deposited Charred Stake raised mound of earth 2½ ft high from pits 24 x 18 x 12 in deep for ¼ sec cor

8006 The Corner to Sections 15, 16, 21 and 22

Valley Medium dark sandy
Soil Thirdrate
Hills Thirdrate

Township 29 N Range 27 West 6th P.M.

North between Sections 15 and 16
Va 13° 23' E

1500 Leave valley and enter sand hills
bears N W and S E

4000 Deposited Charred Stake
raised mound of earth 2½ ft
high from pits 24 x 18 x 12 in
deep for 1/4 sec cor

6000 Leave hills and enter valley bes E and S

8000 Deposited Charred Stake
raised mound of earth 2½ ft high
from pits 24 x 18 x 12 in deep
for Corner to Sections 9, 10, 15 and 16

Valley land Level dark
Soil Firstrate

Hills Thirdrate soil

Township 29 N Range 27 West 6th P.M.

East on a random line
between Sections 10 and 15
Va 13° 21' E

2500 Leave valley and enter hills bs N and S

4000 Set temporary 1/4 sec cor

7400 Leave hills and enter valley bes N and S

8010 Intersected N and S line 5 links
north of the Corner to Sections 10, 11
14 and 15 from which Corner I run
North 89° 58' West on a true line
between Sections 10 and 15
Va 13° 21' E

4005 Deposited Charred Stake
raised mound of earth 2½ ft high
from pits 24 x 18 x 12 in deep for
1/4 sec cor.

8010 The Corner to Sections 9, 10, 15 and 16

Valley land level Firstrate
Sand hills Thirdrate

Township 29 N Range 27 West 6th P.M.

North between Sections 9 and 10
Va 13° 20' E

2000 Leave valley and enter hills bes N W and S E
4000 Deposited Charred Stake
raised mound of earth 2½ ft
high from pits 24 x 18 x 12 in
deep for 1/4 sec cor
6500 Leave hills and enter valley bes N E and S W
8000 Deposited Charred Stake raised
mound of earth 2½ ft high
from pits 24 x 18 x 12 in deep
for Corner to Sections 3. 4. 9 and 10

Valley land level Firstrate

Land hills Thirdrate

Township 29 N Range 27 W 6th P.M.

East on a random line
between Sections 3 and 10
Va 13° 21' E

580 Marsh bes N W and S E
2650 Leave marsh and enter low rolling
Sand hills bes N. and S.
4000 Set temporary 1/4 sec cor
8008 Intersected N and S line 12 links
North of the Corner to Sections 2. 3
10 and 11 from which Corner I
run
North 89° 55' West on a true line
between Sections 3 and 10
Va 13° 21' E
4004 Deposited Charred Stake
raised mound of earth 2½ ft
high from pits 24 x 18 x 12 in
deep for 1/4 sec cor
8008 The Corner to Sections 3. 4. 9 and 10

Valley wet marshy
Thirdrate
Hills Thirdrate soil

Township 29 N. Range 27 West 6 P.M.

North on a random line between Sections 3 and 4
Va 13° 20' E

300 Enter Marsh Vis E and W

3100 Leave Marsh Vis N W and S E

4000 Set temporary 1/4 Sec cor

4900 Leave valley and enter hills Vis N. W. and S. E.

8012 Intersected the North Boundary of the Township 21 links West of the Corner to Sections 3 and 4 from which Corner I run
South 9' West on a true line between Sections 3 and 4
Va 13° 20' E

4012 Deposited Charred Stake raised mound of earth 2 1/2 ft high from pits 24 x 18 x 12 in deep for 1/4 Sec cor

8012 The Corner to Sections 3. 4 9 and 10

Valley wet marsh Third drain
Land hills Third drain
July 15th 1875

Township 29 N. Range 27 West 6 P.M.

North between Sections 32 and 33
Va 13° 30' E

4000 Deposited Charred Stake raised mound of earth 2 1/2 ft high from pits 24 x 18 x 12 in deep for 1/4 Sec cor

8000 Deposited Charred Stake raised mound of earth 2 1/2 ft high from pits 24 x 18 x 12 in deep for Corner to Sections 28. 29. 32 and 33

Gently rolling surface
Second rate land

Township 29 N Range 27 West 6th PM

		East on a random line between Sections 28 and 33
		va 13° 21' E
4	600	Leave valley and enter hills bes N and S
4	4000	Set temporary 1/4 sec cor
8	8010	Intersected N and S line 19 links north of the Corner to Sections. 27. 28. 33 and 34 from which Corner I run
		North 89° 52' West on a true line between Sections. 28. and 33
		va 3° 21 E
4	4005	Deposited Charred Stake raised mound of earth 2 1/2 ft high from pits 24 x 18 x 12 in deep for 1/4 sec cor
8	8010	The Corner to Sections. 28. 29. 32 and 33
		Hills Thirdrate Soil

Township 29 N Range 27 W 6th P.M.

	North between Sections 28 and 29
	Va 13° 30' E
1000	Leave valley and enter hills bes N and S E
3800	Leave hills and enter valley bes E and W
4000	Deposited Charred Stake raised mound of earth 2 1/2 ft high from pits 24 x 18 x 12 in deep for 1/4 sec cor
6100	Small round pond lying mostly in section 29 - water shallow
7750	Leave pond
8000	Deposited Charred Stake raised mound of earth 2 1/2 ft high from pits 24 x 18 x 12 in deep for Corner to Sections 20. 21. 28 and 29
	Valley land undulating Secondrate
	Sand Hills Thirdrate Soil

Township 29 N Range 27 W. 6th P.M.

	East on a random line between Sections 21 and 28
	Va 13° 21' E
1700	Leave valley and enter land hills vis N. and S.
4000	Set temporary 1/4 sec cor
8030	Intersected N and S line 21 links North of the Corner to Sections 21. 22. 27 and 28 from which Corner I run
	North 89° 51' West on a true line between Sections 21 and 28
	Va 13° 21' E
4015	Deposited Charred Stake raised mound of earth 2½ ft high from pits 24 x 18 x 12 in deep for 1/4 sec cor
8030	The Corner to Sections 20. 21 28 and 29
	Valley land Second rate Hills Third rate

Township 29 N Range 27 W 6th P.M.

	North between Sections 20 and 21
	Va 13° 27' E
600	Leave valley and enter hills vis N.W. and S.E.
4000	Deposited Charred Stake raised mound of earth 2½ ft high from pits 24 x 18 x 12 in deep for 1/4 sec cor
8000	Deposited Charred Stake raised mound of earth 2½ ft high from pits 24 x 18 x 12 in deep for Corner to Sections 16. 17. 20 and 21
	Land hills Third rate Soil

Township 29 N Range 27 West 6th P.M.

East on a random line between Sections 16 and 21
Va 13° 21' E

2900 Leave hills and enter valley
3180 Enter marsh bes N.W. and S.E.
The 1/4 sec cor will fall in soft marsh therefore set temporary witness corner 1/4 sec cor
7500 Leave marsh bes N.W. and S.E.
8026 Intersected ~~the~~ N and S line 5 links north of the corner to Sections 15.16.21 and 22 from which corner I run
North 89 58' West on a true line between Sections 16 and 21
Va 13° 21' E
40.13 Note - the 1/4 sec cor falls in soft marsh and cannot be permanently established
4846 deposited charred stake raised mound of earth 2 1/2 ft high from pits 24 x 18 x 12 in deep for witness corner to 1/4 sec cor 8.33 chs. W of true point
8026 The corner to Sections 16.17.20 and 21

Marsh Thirdrate
Hills Thirdrate

Township 29 N Range 27 West 6th P.M.

North between Sections 16 and 17
Va 13° 25' E
300 Leave hills and enter valley bes N.W. and S.E.
3800 Leave valley and enter hills bes E and W
4000 Deposited charred stake raised mound of earth 2 1/2 ft high from pits 24 x 18 x 12 in deep for 1/4 sec cor.
8000 Deposited charred stake raised mound of earth 2 1/2 ft high from pits 24 x 18 x 12 in deep for corner to Sections 8.9.16 and 17

Valley Secondrate
Hills Thirdrate Soil

Township 29 N Range 27 W 6th P.M.

	East on a random line between Sections 9 and 16
	Va 13° 21' E
2500	Leave hills and enter valley vis N W and S E
4000	Set temporary 1/4 Sec. cor.
7020	Intersected N. and S. line 7 links South of the corner to Sections 9. 10. 15 and 16 from which Corner I run
	South 89°57' West on a true line between Sections 9 and 16
	Va 13° 21' E
4010	Deposited Charred Stake raised mound of earth 2 1/2 ft high from pits 24 x 18 x 12 in deep for 1/4 Sec. cor.
8020	The Corner to Sections 8. 9. 16 and 17
	Valley Second Rate land Sand hills Third Rate

Township 29 N Range 27 West 6th P.M.

	North between Sections 8 and 9
	Va 13° 21' E
400	Leave hills and enter valley vis E and W
950	Enter Marsh vis E. and W.
4000	The point for 1/4 Sec cor falling in soft miry marsh cannot be permanently established
5100	Leave marsh and enter dry prairie Deposited Charred Stake raised mound of earth 2 1/2 ft high from pits 24 x 18 x 12 in deep for Witness Corner to ~~Sections~~ 1/4 Sec. cor. 11.00 chs N. of true point
8000	Deposited Charred Stake raised mound of earth 2 1/2 ft high from pits 24 x 18 x 12 in deep for Corner to Sections 4. 5. 8. and 9
	South 50 chs Third rate
	North 30 chs Second rate

Township 29 N. Range 27 West 6th P.M.

East on a random line between Sections 4 and 9

Va 13° 21' E

3.00	Enter marsh vis N and S
4000	Set temporary 1/4 Sec cor
6500	Leave marsh vis N and S
8006	Intersected N and S line 3 links South of the Corner to Sections 3, 4, 9 and 10 from which Corner I run South 89°59' West on a true line between Sections 4 and 9

Va 13° 21' E

4003	Deposited Charred Stake raised mound of earth 2½ ft high from pits 24 x 18 12 in deep for 1/4 Sec cor
8006	The Corner to Sections, 4, 5, 8 and 9.

Marsh wet - grown up with grass and weeds. Third rate. This marsh covers the west half of this Section 9. There is also a Shallow Lake in center the Section in marsh Lake is filling up with vegetation

Township 29 N. Range 27 W 6th P.M.

North on a random line between Sections 4 and 5

Va 13° 20' E

900	Enter Marsh edge of Lake N W and S E. There is a Wood Shallow Lake, lying north in Sections 4 and 5 bordered on the South by Soft marsh Water in Lake is from 2 to 6 ft deep with Soft miry bottom. which prevents the line being chained. I therefore cause the flag to be set on the north bank and in random line bet. Sections 4 and 5. From the point 900 Chs. north of Sec. Cor. I measure a base west ~~15.25~~ ~~and~~ 20.35 chains from which points the flag bos. ~~N. 12°~~ N 16½° East ~~respectively~~ which gives a distance across the lake ~~and~~ ~~68.82~~ 68.70 chains, Counting part South of Lake
40.00	Point for keeping 1/4 Sec cor in Lake cannot be established
77.70	to flag on north bank
7990	Intersected the North Boundary of the Township 32 links west of the Corner to Sections 4 and 5 from which Corner I run South 14' West on a true line

Nat. Cor. 16½° = 3.37594
3.37594 x 20.35 = 68.70 dist. over Lake

Township 29 N Range 29 West 5th P.M.

between Sections 4 and 5
Va 13° 20' E

220 Deposited Charred Stake raised mound of earth 2½ ft high from pits 24 x 18 x 12 in deep for meander Corner to fractional Sections 4 and 5

~~Deposited Charred Stake raised mound of earth 2½ ft from pits 24 x 18 x 12 in deep for meander Corner to fractional Sections 4 and 5~~

39.90 Point for ¼ Sec cor in Lake cannot be established

Deposited Charred Stake raised mound of earth 2½ ft high from pits 24 x 18 x 12 in deep for meander Corner to fractional Sections 4 and 5, on south bank of lake.

7990 The Corner to Sections 4. 5 8 and 9.

Note the distance across the lake was obtained by triangulating from a measured base.

The lake covers more than half of Sec. 5. Balance of land second and third drain. Nearly half of Sec 4 is in the same lake and north Lake will have to be meandered

Township 29 N Range 27 West 6th P.M.

North between Sections 31 and 32
Va 13° 33' E

2500 Leave valley and enter Land hill bis. E and W.

4000 Deposited Charred Stake raised mound of earth 2½ ft high from pits 24 x 18 x 12 in deep for ¼ Sec cor

6200 Leave hills and enter valley bis N.W. and S.E.

7400 Enter Marsh. bis N.W. and S.E.

8000 Deposited Charred Stake raised mound of earth 2½ ft high from pits 24 x 18 x 12 in deep for Corner to Sections 29. 30. 31 and 32

Valley Second Drain
Sand hills Third Drain soil

Township 29 N Range 27 West 6th P.M.

	East on a random line between Sections 29 and 32
	Va 13° 25' E
1700	Leave marsh bes S E and N.W.
4000	Set temporary 1/4 sec. cor.
8014	Intersected the end of line 5 links North of the corner to Sections 28. 29. 32 and 33 from which corner I run North 89° 58' West on a true line between Sections 29 30 and 31 32
	Va 13° 25' E
4007	Deposited charred stake raised mound of earth 2 1/2 ft high from pits 24 x 18 x 12 in deep for 1/4 sec. cor.
8014	The corner to Sections. 29. 30 31 and 32
	Marsh wet and boggy
	This date
	Balance Second rate land

Township 29. N Range 27 West 6 P.M.

	West on a random line between Sections 30 and 31
70	Va 13° 25' E
700	Leave marsh bes N W and S E
3000	Leave valley and enter hills bes N.W. and S.E.
4000	Set temporary 1/4 sec cor
8054	Intersected the West Boundary of the Township 21 links South of corner to Sections 30 and 31 from which corner I run South 89° 51' East on a true line between Sections 30 and 31
	Va 13° 25' E
4054	Deposited charred stake raised mound of earth 2 1/2 ft high from pits 24 x 18 x 12 in deep for 1/4 sec cor
8054	The corner to Sections 29 30 31 and 32
	Valley Second rate
	Hills Third rate

Township 29 N Range 27 West 6th P.M.

	North between Sections 29 and 30
~~110~~	Va 13° 33' E
1100	Leave marsh Ves N W and S E
3900	Enter hills Ves E and W
4000	Deposited Charred Stake raised mound of earth 2½ ft high from pits 24 x 18 x 12 in deep for ¼ Sec cor
8000	Deposited Charred Stake raised mound of earth 2½ ft high from pits 24 x 18 x 12 in deep for Corner to Sections 19, 20 29 and 30
	Valley land Second rate
	Hills Third rate

Township 29 N. Range 27 West 6th P.M.

	East on a random line between Sections 20 and 29
	Va 13° 21' E
2000	Leave hills and enter valley Ves N W and S E
4000	Set temporary ¼ Sec cor
4800	Leave valley and enter hills Ves N W and S E
6800	Leave hills and enter valley Ves N E and S W
8020	Intersected N and S line 14 links South of the Corner to Sections 20, 21 28 and 29 from which Corner I run
	South 89° 54' West on a true line between Sections 20 and 29
	Va 13° 21' E
4010	Deposited Charred Stake raised mound of earth 2½ ft high from pits 24 x 18 x 12 in deep for ¼ Sec cor
8020	The corner to Sections 19, 20, 29 and 30
	Valley Second rate Soil
	Hills Sandy Third rate
	July 16th 1875

Township 29 N Range 27 West 6th PM

	West on a random line between Sections 19 and 30 Va 13° 21' E
4000	Set temporary 1/4 Sec Cor.
8112	Intersected ~~the N and S. line~~ West Boundary of the Township 32 links South of the to Sections 19 and 30 from which Corner I run South 89°46' East on a true line between Sections 19 and 30 Va 13° 21' E
4112	Deposited Charred Stake raised mound of earth 2½ ft high from pits 24 x 18 x 12 in deep for 1/4 Sec Cor
8112	The Corner to Sections 19. 20 29 and 30
	Thordrate Sandhills

Township 29 N Range 27 West 6th PM

	North between Sections 19 and 20 Va 13° 31' E
4000	Deposited Charred Stake raised mound of earth 2½ ft high from pits 24 x 18 x 12 in deep for 1/4 Sec. Cor.
8000	Deposited Charred Stake raised mound of earth 2½ ft high from pits 24 x 18 x 12 in deep for Section Corner 17. 18. 19 and 20
	Rolling Sandhills Thordrate

Township 29 N Range 27 West 6th P.M.

	East on a random line between Sections 17 and 20
	Va 13° ~~20~~ 21' E
4000	Set temporary 1/4 Sec cor
7034	Intersected N and S line 9 links South of the Corner to Sections 16, 17, 20 and 21 from which Corner I run South 89° 56' West on a true line between Sections 17 and 20
	Va 13° ~~20~~ 21' E
4017	Deposited Charred Stake raised mound of earth 2½ ft high from pits 24 x 18 x 12 in dup for 1/4 Sec cor
8034	The Corner to Sections 17, 18, 19 and 20
	Valley land dark soil Frostrate
	Sand hills Thirdrate soil

Township 29 N. Range 27 W 6th P.M.

	West on a random line between Sections 18 and 19
	Va 13° 20' E
4000	Set temporary 1/4 Sec cor
6000	Leave hills and enter valley bes N.W. and S.E.
8170	Intersected the West Boundary of the Township 15 links South of the Corner to Sections 18 and 19 from which Corner I run South 89° 54' East on a true line between Sections 18 and 19
	Va 13° 20' E
4170	Deposited Charred Stake raised mound of earth 2½ ft high from pits 24 x 18 x 12 in dup for 1/4 Sec cor
8170	The Corner to Sections 17, 18, 19 and 20
	Valley land Secondrate
	Sand hills Thirdrate

Township 29 N Range 27 W 6th PM

North between Sections 17 and 18
Va 13° 30' E

2600 Leave hills and enter valley bes E and W

4000 Deposited Charred Stake
raised mound of earth 2½ ft
high from pits 24 x 18 x 12 in
deep for 1/4 Sec Cor

4400 Pond lying mostly in Sec. 17 S

6300 Leave pond bes N E and S W

6500 Leave valley and enter hills bes E & W

8000 Deposited Charred Stake
raised mound of earth 2½
ft high from pits 24 x 18
x 12 in deep for Corner to
Sections 7, 8, 17 and 18

valley land Second rate

Hills Third rate Soil

Township 29 N. Range 27 West 6th PM

East on a random line
between Sections 8 and 17
Va 13° 21' E

4000 Set temporary 1/4 Sec Cor

8018 Intersected N and S line 5 links
South of the Corner to Sections
8, 9, 16 and 17 from which
Corner I run
South 89° 58' West on a true line
between Sections 8 and 17
Va 13° 21' E

4009 Deposited Charred Stake
raised mound of earth 2½
ft high from pits 24 x 18
x 12 in deep for 1/4 Sec Cor

8018 The Corner to Sections 7, 8,
17, and 18

Third rate Sand hills

Township 29 N Range 27 West 6th P.M.

	West on a random line between Sections 7 and 18 Va 13° 20' E
4000	Set temporary 1/4 Sec cor
8230	Intersected the West Boundary of the Township 7 links North of the Corner to Sections 7 and 18. from which Corner I run North 89 57' East on a true line between Sections 7 and 18 Va 13° 20' E
4230	Deposited Charred Stake raised mound of earth 2 1/2 ft high from pits 24 x 18 x 12 in deep for 1/4 Sec cor
8230	The Corner to Sections 7. 8. 17 and 18

Sand hills Third rate soil

Township 29 N Range 27 W 6th P.M.

	North between Sections 7 and 8 Va 13° 38' E
4000	Deposited Charred Stake raised mound of earth 2 1/2 ft high from pits 24 x 18 x 12 in deep for 1/4 Sec cor
8000	Deposited Charred Stake raised mound of earth 2 1/2 ft high from pits 24 x 18 x 12 in deep for Corner to Sections 5. 6. 7 and 8

Sand hills Third rate soil

Township 29 N. Range 27 W. 6th PM

East on a random line
between Sections 5 and 8
Va 13° 21' E

4000 Set temporary 1/4 Sec cor
7000 Leave hills and enter valley
Vis N E and S W
8028 Intersected N and S line
5 links north of the corner
to Sections 4, 5, 8 and 9
from which Corner I run
North 89° 58' West on a true line
between Sections 5 and 8
Va 13° 21' E
4014 Deposited Charred Stake
raised mound of earth
2 1/2 ft high from
pits 24 x 18 x 12 in deep
for 1/4 Sec cor
8028 The Corner to Sections. 5 6.
7 and 8

valley sandy Second rate
Hills Third rate

Township 29 N Range 27 W 6th PM

West on a random line
between Sections 6 and 7
Va 13° 21' E
4000 Set temporary 1/4 Sec Cor
8285 Intersected the West Boundary
of the Township 5 links North
of the Corner to Sections 6 and 7
from which Corner I run
North 89 58' East on a true line
between Sections 6 and 7
Va 13° 21' E
4285 Deposited Charred Stake
raised mound of earth 2 1/2
ft high from pits 24 x 18 x
12 in deep for 1/4 Sec cor
8285 The Corner to Sections. 5. 6.
7 and 8

Third rate Sand hills

Township 29 N Range 27 W. 6th P.M.

North on a random line between Sections 5 and 6
Va 13° 30' E

3950 Leave hills and enter Valley
N.S. E. and W.

4000 Set temporary [illegible] cor
West end of lake. Lake surrounded with marsh N.S.
S.E. and N.W.

7200 Leave Lake and Marsh N.E. and
S.W.

8005 Intersected the North
Boundary of the Township
4 5 links west of the Corner
to Sections 5 and 6 from
which Corner I run
South 19' West on a true line
between Sections 5 and 6
Va 13° 30' E.

4005 Deposited Charred Stake
raised mound of earth 2½
ft. high from pits 24 x 18
x 12 in deep for ¼ Sec cor

8005 The Corner to Sections 5. 6. 7 and 8
valley Thirdrate
Land hills Thirdrate Soil

July 17th 1875

Township 29 N Range 27 West 6th P.M.

Meanders of Lake in Sections
4 and 5

Begin at the Meander Corner to
fractional Sections 4 and 5 on
the south side of the lake and
run around the lake as follows:

N 65° E	3500	Chains thence
N 30° E	3000	" "
N 15° W.	1800	" "
N 67° W	1600	" "
N 82¼° W	27.30	" to the Meander

Corner 2 to fractional Sections 4 and 5 on
north side of the lake thence

West	5000	Chains "
S.82° W	2000	" "
S 66° W	850	" "
S 10° E	1500	" the lake and marsh

west of the course is mostly filled up
and nearly overgrown with vegetation
is therefore rejected

S 41½° E	3200	Chains thence
S 63¾ E	58.70	chains to the Meander

Corner 1 to fractional Sections
4 and 5 and the place of beginning

July 17th 1875

General Description

The Surface in this Township is rolling Sand hills and undulating valleys.
Hills are good for grazing ~~Soil in~~ valleys are generally medium dark sandy soil.
Numerous small ponds and marshes are found in the valleys. Around these heavy growths of tall nutritious grass. from 3 to 4 tons of hay can be obtained in places
The Lake in North west corner of the Township is bordered by a deep soft marsh on the South side.
The Township is destitute of timber or living water

List of Names

A list of the Names of the individuals employed to assist in running measuring & marking the lines and corners described in the foregoing field Notes of Township No 29 North of the Base line & Range No 27 West of the 6th Principal Meridian, showing the respective Capacities in which they acted.

Thompson McNabb Chainman
Charles H. Weller Chainman
Noah Baxter Moundman
Edward C. Simmons Moundman
Frank A. Webster Flagman

We hereby Certify That we assisted Robert Haguey Deputy Surveyor in Subdividing Township No 29 North of the Base Line Range No 27 West of the 6th Principal Meridian, and that said Township has been in all respects to the best of our belief well and faithfully Surveyed and the boundary monuments planted according to the instructions of the Surveyor General, and of dimensions character construction and marking and in the manner as specifically described in the foregoing field Notes

Thompson McNabb Chainman
Charles H Weller Chainman
Noah Baxter Moundman
Edward C Simmons Moundman
Frank A. Webster Flagman

Subscribed in my presence
and sworn to before me this
9th day of August A D 1875

A. J. Kendall
Clerk Dist Court

I Robert Harvey Deputy
Surveyor do Solemnly swear
that in pursuance of a contract
wherein Nicholas J Neal and
Robert Harvey are contractors
with E. E. Cunningham
Surveyor General for the
District of Nebraska and Iowa
bearing date the 17th day of
April 1875. I have well
faithfully and truly in my own
proper person and in strict
conformity to the Instructions
furnished by the Surveyor General
the Surveying Manual, and the
Laws of the United States Sur-
veyed Township 29 North of the
Base line of Range 27 West
of the 6th Principal Meridian
in the State of Nebraska, as
are represented in the foregoing
field Notes as having been Sur-
veyed under my directions and
I do further Solemnly swear that
all the Corners of said Survey have

been established and perpetuated in strict accordance with the Surveying Manual, printed Instructions and Special Instructions of the Surveyor General, of dimensions character, construction and marking, and in the manner as specifically described in the foregoing field notes and that the foregoing are the true and original notes of such Survey.

Robert Harvey

Subscribed in my presence and sworn to before me this 9th day of Sept. 1875

A. G. Kendall
Clerk Dist. Ct.

Surveyor Generals Office

Plattsmouth Neb April 10th 1876.

The foregoing field Notes of the Subdivision of Township 29 North of the Base line of Range N° 27 W of the 6th P M in Nebraska Executed by Robert Harvey under contract N° 88 dated the 17th day of April A. D. 1875 in the month of July 1875 having been critically examined the necessary corrections and explanations made the said field notes and Surveys they describe are hereby approved

Jno. L. Clark

Surveyor General

(A)

Field Notes of the Sub divisional lines of Township No 30 North of the Base line of Range 27 West of the 6th Principal Meridian in the State of Nebraska Surveyed by Robert Harvey Deputy Surveyor under Joint Contract - No 88, bearing date the 17th day of April A.D. 1875 between Nicholas J Reed & Robert Harvey & Joint - Contractors with E. E. Cunningham Surveyor General for the District of Nebraska and Iowa

Survey Commenced July 18th 1875

Survey Completed July 22nd 1875

Town 30 Range 27 W

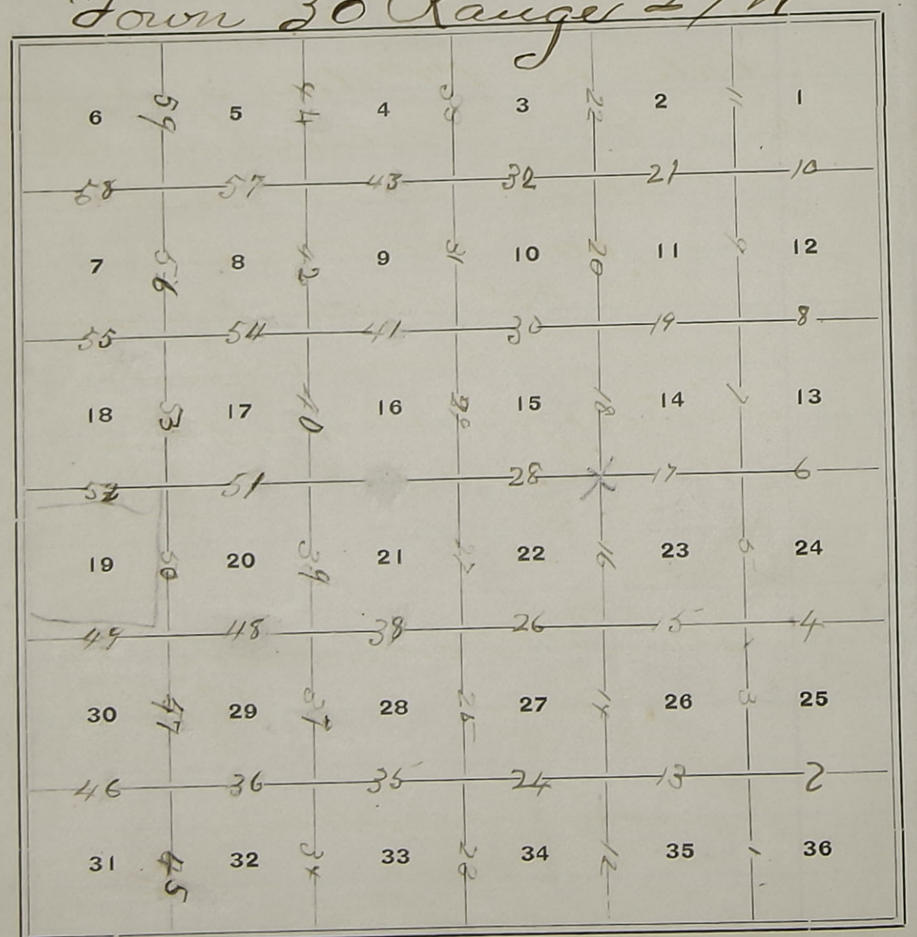

Names and duties of Assistants

Thompson McDonald Chainman
Charles H. Wells Chainman
Noah Baxter Roundsman
Edward C. Simmons Roundsman
Frank H. Wooster Flagman

To determine the proper adjustment of my compass in subdividing this Township I commence at the Corner to Townships 29 & 30 North Ranges 26 & 27 West and run

North, on a blank line along the East boundary of Section 26

Var 13° 52' E.

4000 To a point 1 links East of the
8002 To a point 3 links East of the Corner to Sections 25 & 36

To retrace this line or run parallel thereto my Compass must be adjusted to a variation of 13° 53' E

Township 30 N. Range 27 W 6th P.M.

North between Sections 35 and 36
Va 13° 53° E

4000 Deposited Charred Stake raised mound of earth 2½ ft high from pits 24 x 18 x 12 in deep for 1/4 Sec Cor

8000 Deposited Charred Stake raised mound of earth 2½ ft high from pits 24 x 18 x 12 in deep for Corner to Sections 25, 26 35 and 36

Level valley land dark soil Tall grass
Firstrate

Township 30 N Range 27 West 6th P.M.

East on a random line between Sections 25 and 36
Va 13° 53' E

4000 Set temporary 1/4 Sec Cor

4100 Scale valley and enter hills Vis N W and S E

8004 Intersected the East Boundary of the Township 53 links North of the Corner to Sections 25 and 36 from which Corner I run
North 89° 37' West on a true line between Sections 25 and 36
Va 13° 53' E

4002 Deposited Charred Stake raised mound of earth 2½ ft high from pits 24 x 18 x 12 in deep for 1/4 Sec Cor

8004 The Corner to Sections 25. 26. 35 and 36

Valley level Firstrate
Hills Secondrate

Township 30 N. Range 27 W 6th PM

North between Sections 25 and 26
Va 13° 53' E

4000. Deposited Charred Stake raised mound of earth 2½ ft high from pits 24 x 18 x 12 in deep for ¼ sec cor

8000 Deposited Charred Stake raised mound of earth 2½ ft high from pits 24 x 18 x 12 in deep for Corner to Sections 23. 24. 25 and 26

Undulating Valley land of Medium Dark Soil Second rate

Township 30 N. Range 27 W. 6th PM

East on a random line between Sections 24 and 25
Va 13° 40' E

1400 Leave valley and enter hills bes N W and S E

4000 Set temporary ¼ sec cor

8008 Intersected the East Boundary of the Township 27 links north of the Corner to Sections 24 and 25 from which Corner I run North 89° 48' West on a true line between Sections 24 and 25
Va 13° 40' E

4004 Deposited Charred Stake raised mound of earth 2½ feet high from pits 2½ ft high from pits 24 x 18 x 12 in deep for ¼ sec cor

8008 The Corner to Sections 23. 24. 25 and 26

Valley land Second rate
Hills Third rate

Township 30 N Range 27 West 6th

North between Sections 23 and 24
Va 13° 53' E

1000 Leave valley and enter hills bes
N.W. and S.E.

4000 Deposited Charred Stake
raised mound of earth
2½ ft high from pits
24 x 18 x 12 in deep for 1/4
Sec cor

7600 Leave hills and enter valley
bes E and W

8000 Deposited Charred Stake
raised mound of earth
2½ ft high from pits
24 x 18 x 12 in deep for
Corner to Sections, 13. 14
23 and 24

Valley Second rate
Hills Third rate Soil

Township 30 N Range 27 West 6th W.M.

East on a random line
between Sections 13 and 24
Va 13° 35' E

630 Creek 15 links wide runs S.E.
1440 Same Creek runs N.E.
1570 Same Creek runs S.E.
3790 Same Creek runs N.E.
4000 Set temporary 1/4 Sec, cor
8014 Intersected the East Boundary
of the Township 18 links
North of the Corner to Sections
13 and 24 from which Corner
I run N
North 89 52' West on a true line
between Sections 13 and 24
Va 13° 35' E

4007 Deposited Charred Stake
raised Mound of earth 2½
ft high from pits 24 x 18 x
12 in deep for 1/4 Sec cor
8014 The corner to Sections
13, 14, 23 and 24

Valley land wet along
The Creek. Second rate

Township 30 N Range 27 W 6th PM

	North between Sections 13 and 14 Va 13° 48' E
405	Rock 15 links wide runs N.
4000	Deposited Channel Stake raised mound of earth 2½ ft high from pits 24 x 18 x 12in dug for Cor
2000	Deposited Channel Stake raised mound of earth 2½ ft high from pits 24 x 18 x 12in dug for Corner to Sections 11, 12 13 and 14
	Level valley Black soil Tall grass First rate Land

Township 30 N Range 27 W. 6th PM

	East on a random line between Sections 12 and 13 Va 13° 33' E
4000	Set Temporary Witness
2006	Intersected The East Boundary of the Township 13 links North of the Corner to Sections 12 and 13 from which Corner I run North 89° 54' West on a true line between Sections 12 and 13 Va 13° 88 E
4003	Deposited Channel Stake raised mound of earth 2½ ft high from pits 24 x 18 x 12 dug for Cor
2006	The Corner to Sections 11, 12 13 and 14
	Level valley Land Black Soil Tall grass First rate

Township 30 N Range 27 W 6th P.M.

North between Sections 11 and 12
Va 13° 42' E

1000 Leave valley and enter sand ridge Vis E and W

4000 Deposited Charred Stake raised mound of earth 2½ ft high from pits 24 x 18 x 12 in deep fr ¼ sec cor

5500 Leave hills and enter valley Vis N.W. and S.E.

8000 Deposited Charred Stake raised mound of earth 2½ ft high from pits 24 x 18 x 12 in deep fr Corner to Sections 1, 2, 11 and 12

Valley land
First rate
Hills Second rate

Township 30 N Range 27 West 6th P.M.

East on a random line between Sections 1 and 12
Va 13° 30' E

4000 Set temporary ¼ sec cor

6130 Old wagon Trail Vis N.W. and S.E.

8010 Intersected the East Boundary of the Township 5 links north of the Corner to Sections 1 and 12 from which Corner I run
North 89° 58' West on a true line between Sections 1 and 12
Va 13° 30' E

4005 Deposited Charred Stake raised mound of earth 2½ ft high from pits 24 x 18 x 12 in deep fr ¼ sec cor

8010 The Corner to Sections 1, 2, 11 and 12

Level valley land
Black soil tall grass
First rate farm land

Township 30 N Range 27 W 6th PM

	North on a random line between Sections 1 and 2 Va 13° 42' E
3500	Enter sand ridge bes. E and W
4000	Set temporary 1/4 sec cor
6700	Leave ridge and enter valley bes. N, W and S E
7996	Intersected the North Boundary of the Township 3 links East of the corner to Sections 1 and 2 from which Corner I run South 1' East on a true line between Sections 1 and 2 Va 13° 42' E
3996	Deposited Charred Stake raised mound of earth 2 1/2 ft high from pits 24 x 18 x 12 in deep for 1/4 sec cor.
7996	The corner to Sections 1, 2, 11 and 12
	valley land Firstrate Sand hills Thirdrate

Township 30 N Range 27 West 6th PM

	North between Sections 34 and 35 Va 13° 53' E
4000	Deposited Charred Stake raised mound of earth 2 1/2 ft high from pits 24 x 18 x 12 in deep for 1/4 sec cor.
7800	Leave hills and enter valley bes N W and S E
8000	Deposited Charred Stake raised mound of earth 2 1/2 ft high from pits 24 x 18 x 12 in deep for Corner to Sections 26, 27, 34 and 35
	Thirdrate Land hills

Township 30 N Range 27 W 6th P.M.

	East on a random line between Sections 26 and 35
	va 13° 48' E
4000	Set temporary 1/4 Sec cor
7984	Intersected N and S line 41 links North of the Corner to Sections 25. 26. 35 and 36 from which Corner I run North 89° 42' West on a true line between Sections 26 and 35
	va 13° 48' E
3992	Deposited Charred Stake raised mound of earth 2½ ft high from pits 24 x 18 x 12 in deep for 1/4 Sec cor
7984	The Corner to Sections 26. 27. 34 and 35
	Undulating Valley land Firstrate

Township 30 N. Range 27 West 6th P.M.

	North between Sections 26 and 27
	va 13° 53' E
1600	Leave valley and enter hills bes E & W
4000	Deposited Charred Stake raised mound of earth 2½ ft high from pits 24 x 18 x 12 in deep for 1/4 Sec cor
7950	Leave hills and enter valley E & W
8000	Deposited Charred Stake raised mound of earth 2½ ft high from pits 24 x 18 x 12 in deep for ~~1/4 Sec cor~~
	Cor to Secs 26. 27. 34 and 35.
	Valley land Secondrate
	Land hills Thirdrate

Township 30 N Range 27 W. 6th P.M.

	East on a random line between Sections 23 and 26 Va 13° 35' E
4000	Set temporary 1/4 sec cor
7990	Intersected N and S line 19 links North of the Corner to Sections 23, 24. 25 and 26 from which Corner I run North 89 52' West on a true line between Sections 23 and 26 Va 13° 35' E
3995	Deposited Charred Stake raised mound of Earth 2 1/2 ft high from pits 24 x 18 x 12 in deep for 1/4 sec cor
7990	The Corner to Sections 22. 23. 26 and 27
	Valley undulating Firstrate land
	July 18th 1875.

Township 30 N. Range 27 West 6th P.M.

	North between Sections 22 and 23 Va 13° 45' E
3700	Enter foot hills Vis N.W. and S.E.
4000	Deposited Charred Stake raised mound of earth 2 1/2 ft high from pits 24 x 18 x 12 deep for 1/4 sec cor
8000	Deposited Charred Stake raised Mound of earth 2 1/2 ft high from pits 24 x 18 x 12 in deep for Corner to Sections 14, 15, 22 and 23
	Valley land dark soil Firstrate Hills Thirdrate

Township 30 N R 27 West 6th PM

	East on a random line between Sections 14 and 23 Va 13° 35' E
4000	Set temporary 1/4 sec cor
7600	Leave hills and enter valley Vis N W and S E.
7976	Intersected N and S line 5 links North of the Corner to Sections 13. 14. 23 and 24 from which Corner I run North 89° ~~54~~ 58' West on a true line between Sections 14 and 23 Va 13° 35' E
3998	Deposited Charred Stake raised Mound of earth 2 1/2 ft. high from pits 24 x 18 x 12 in deep for 1/4 sec cor
7976	The Corner to Sections 14. 15. 22 and 23
	Hills Sandy Thirdrate soil

Township 30 N Range 27 West 6th PM

	North between Sections 14 and 15 Va 13° 42' E
1400	Leave hills and enter valley bears E and W
1925	Creek 15 links wide runs E.
4000	Deposited Charred Stake raised mound of earth 2 1/2 feet high from pits 24 x 18 x 12 in deep for 1/4 sec cor
7900	Leave valley and enter hills Vis E and W
8000	Deposited Charred Stake raised mound of earth 2 1/2 ft high from pits 24 x 18 x 12 in deep for Corner to Sections 10. 11. 14 and 15
	Valley land dark soil good grass Firstrate Hills Thirdrate

Township 30 N. Range 27 West 6th P.M.

	East on a random line between Sections 11 and 14 Va 13° 33' E
4000	Set temporary 1/4 Sec. Cor.
4800	Leave hills and enter valley bus N and S
7988	Intersected N and S line 11 links North of the corner to Sections 11, 12, 13 and 14 from which Corner I run North 89° 55' West on a true line between Sections 11 and 14 Va 13° 8' 3" E
3994	Deposited Charred Stake raised mound of earth 2 1/2 ft high from pits 24 x 18 x 12 in deep for 1/4 Sec. Cor.
7988	The Corner to Sections 10, 11, 14 and 15

Hills sandy Hardrock soil valley Firstrate

Township 30 N Range 27 W 6th P.M.

	North between Sections 10 and 11 Va 13° 45' E
4000	Deposited Charred Stake raised mound of earth 2 1/2 ft high from pits 24 x 18 x 12 in deep for 1/4 Sec. Cor.
8000	Deposited Charred Stake raised mound of earth 2 1/2 ft high from pits 24 x 18 x 12 in deep for Corner to Sections 2, 3, 10 and 11

Surface Hardrock sand hills

Township 30 N Range 27 W 6th P.M.

	East on a random line between Sections 2 and 11
	Va 13° 53' E
3800	Leave hills and enter valley
	Vis N and S
4000	Set temporary 1/4 Sec Cor
7992	Intersected N and S line 16 links north of the Corner to Sections 1, 2, 11 and 12 from which Corner I run North 89° 53' West on a true line between Sections 2 and 11
	Va 13° 33' E
3996	Deposited Charred Stake raised mound of earth 2½ ft high from pits 24 x 18 x 12 in deep for 1/4 Sec Cor
7992	The Corner to Sections. 2. 3. 10 and 11

Valley land Firstrate
Hills Secondrate

Township 30 N Range 27 W. 6th P.M.

	North on a random line between Sections 2 and 3
	Va 13° 45' E
4000	Set temporary 1/4 Sec Cor
7998	Intersect the North Boundary of the township 7 links west of the Corner to Sections 2 and 3 from which Corner I run South 3' West on a true line between Sections 2 and 3
	Va 13° 45' E
3998	Deposited Charred Stake raised mound of earth 2 ft high from pits 24 x 18 x 12 in deep for 1/4 Sec Cor
7998	The corner to Sections. 2. 3. 10 and 11

Third rate Sandhills

Township 30 N Range 27 West 6th PM

North between Sections 33 and 34
Va 13° 53' E

4000 Deposited Charred Stake
raised mound of earth 2½
ft high from pits 24 x 18 x 12
in deep for ¼ sec cor

8000 Deposited Charred Stake
raised mound of earth
2½ ft high from pits
24 x 18 x 12 in deep for Corner
to Sections. 27. 28. 33 and 34

Rolling Sand hills
Thirdrate Soil

Township 30 N Range 27 W 6th PM

East on a random line
between Sections 27 and 34
Va 13° 35' E

4000 Set temporary ¼ sec cor

7800 Stove hills and enter valley Ns N W and S E.

8016 Intersected the N and S line 7 links
North of the Corner to Sections
26. 27. 34 and 35 from which corner
I run
North 89° 57' West on a true line
between Sections 27 and 34
Va 13° 35' E

4008 Deposited Charred Stake raised
mound of earth 2½ ft high
from pits 24 x 18 x 12 in deep for
¼ sec cor

8016 The Corner to Sections. 27. 28.
33 and 34

Thirdrate Sand hills

Township 30 N Range 27 W 6th P M

North between Sections 27 and 28
Va 13° 53' E

4000 Deposited Charred Stake
raised mound of earth
2½ ft high from pits 24 x 18
x 12 in deep for ¼ Sec cor

8000 Deposited Charred Stake
raised mound of earth
2½ ft high from pits 24 x 18
x 12 in deep for Corner to Sections
21, 22, 27 and 28

Sandhills Thirdrate Soil
valley land First rate

Township 30 N Range 27 W 6th P M

East on a random line between
Sections 22 and 27
Va 13° 35' E

4000 Set temporary ¼ Sec cor

8010 Intersected N and S line 16 links
North of the Corner to Sections
22, 23, 26 and 27 from which
Corner I run
North 89° 53' West on a true line
between Sections 22 and 27
Va 13° 35' E

4005 Deposited Charred Stake raised
mound of earth 2½ ft high
from pits 24 x 18 x 12 in deep for
¼ Sec, cor,

8010 The Corner to Sections. 21. 22.
27 and 28.

Sandhills Thirdrate
valley land Secondrate

Township 30 N Range 27 W 6th P.M.

North between Sections 21 and 22
Va 13° 50' E

2700 Leave hills and enter valley bis E and W

4000 Deposited Charred Stake
raised mound of earth 2½
ft high from pits 24x18x12
in deep for ¼ Sec Cor

7170 South bank of deep lake I
Deposited Charred Stake raised
mound of earth 2½ ft high
from pits 24x18x12 in deep
for ~~Witness~~ meander Corner to fractional
Sections ~~15.16.~~ 21 and 22. from this
point, offset East 3.55 chs,
thence north 8.30 chains to
a point on the East bank of lake
and

8000 To point 3.55 chs E of true point for cor to Secs. 15.16.21 & 22
Counting the distance on
the offset Set temporary
~~Witness~~ meander Corner to fractional
Sections 15. ~~16~~ ~~21~~ & ~~and~~ 22.

Sand hills Firstrate soil
Valley Firstrate

Township 30 N Range 27 West 6th P.M.

East on random line
between Sections 15 and 22
Va 13° 30' E

from the temporary Witness corner I
run East and Counting the distance in
the lake 3.55 chains

4000 Set temporary ¼ Sec. Cor.

6300 Enter lines bis NE & SW

8006 Intersect Corner to Sections 14, 15
22 and 23 from which I run
West on true line between
Sections 15 and 22
Va 13° 30' E

4003 Deposited Charred Stake
raised mound of earth 2½ ft
high from pits 24x18x12 in
deep for ¼ Sec. Cor

7651 Deposited Charred Stake raised
mound of earth 2½ ft high
from pits 24x18x12 in deep
for Meander Corner to fractional
Sections 15. ~~16.21~~ and 22

8006 Point for Sec. Cor 15.16.21 and 22
in lake Cor. cannot be established

valley land level Firstrate
Hills Secondrate

Township 30 N Range 27 W. 6th P.M.

North between Sections 15 and 16
Va 13° 45' E
From the ~~witness~~ meander Corner on east
bank of lake 3.55 Chains east
of the point for Section Corner
I run north 5.65 Chains to a point
thence west 3.55 Chains to a point
in the line between Sections 15 and 16
5.65 Deposited Charred Stake raised
Mound of earth 2½ ft high
from pits 24 x 18 x 12 in deep
for meander Corner to fractional Sections
15 and 16. Counting 5.65 distance
on offset
1180 Creek 10 links runs N E
1300 Leave valley and enter foot hills bs E S W
4000 Deposited Charred Stake raised
Mound of earth 2½ ft high from
pits 24 x 18 x 12 in deep for ¼ sec cor
8000 Deposited Charred Stake raised Mound
of earth 2½ ft high from pits 24 x 18
x 12 in deep for Corner to Sections
9. 10. 15 and 16

Sandhills Thirdrate Soil
Valley Secondrate

Township 30 N Range 27 West 6th P.M.

East on a random line
between Sections 10 and 15
Va 13° 30' E
1700 Leave hills and enter valley bs N.W. and S.E.
4000 Set temporary ¼ sec cor
6800 Leave valley and enter hills bs N.W. and S.E.
7990 Intersected the N and S line 12 links
North of the Corner to Sections
10. 11. 14 and 15 from which
Corner I run
North 89° 55' West on a true line
between Sections 10 and 15
Va 13° 30' E
3995 Deposited Charred Stake
raised Mound of earth 2½ ft
high from pits 24 x 18 x 12 in
deep for ¼ sec cor
7990 The Corner to Sections 9. 10. 15
and 16

Valley land Secondrate
Sandhills Thirdrate.
July 19th 1875.

Township 30 N Range 27 West 6th P.M.

North between Sections 9 and 10
Va 13° 43' E

1900 Leave hills and enter valley
vis. E. and W.

4000 Deposited Charred Stake
raised mound of earth 2½
ft high from pits 24 x 18 x 12
in deep for ~~Corner to Se~~ 1/4
Sec Cor

5000 Leave valley and enter hills
vis E and W

8000 Deposited Charred Stake
raised mound of earth 2½
ft high from pits 24 x 18 x 12
in deep for Corner to Sections
3. 4. 9 and 10

Valley land Second rate

Sand hills Third rate 8000

Township 30 N. Range 27 W 6th P.M.

East on a random line
between Sections 3 and 10
Va 13° 30' E

4000 Set temporary 1/4 Sec Cor

7978 Intersected the N and S line
13 links North of the Corner
to Sections 2. 3. 10 and 11 from
which Corner I run
North 89° 54' West on a true line
between Sections 3 and 10
Va 13° 30' E

3989 Deposited Charred Stake
raised mound of earth 2½ ft
high from pits 24 x 18 x 12 in
deep for 1/4 Sec Cor

7988 The Corner to Sections. 3. 4. 9 and 10

Rolling Sand hills
Third rate

Township 30 N Range 27 W 6th P.M.

North on a random line between Sections 3 and 4
Va 13° 43' E

4000 Set temporary 1/4 Sec Cor

8004 Intersected the North Boundary of the Township 5 links West of the Corner to Sections 3 and 4 from which Corner I run South 2' West on a true line between Sections 3 and 4
Va 13° 43' E

4004 Deposited Charred Stake raised mound of earth 2 1/2 ft high from pits 24 x 18 x 12 in deep for 1/4 Sec Cor

8004 The Corner to Sections 3, 4, 9 and 10

Rolling Sand hills
Third rate

Township 30 N Range 27 W 6th P.M.

North between Sections 32 and 33
Va 13° 53' E

4000 Deposited Charred Stake raised mound of earth 2 1/2 ft high from pits 24 x 18 x 12 in deep for 1/4 Sec. Cor.

7500 Leave valley and enter hills
Vs N W and S E

8000 Deposited Charred Stake raised mound of earth 2 1/2 ft high from pits 24 x 18 x 12 in deep for Corner to Sections 28, 29, 32 and 33

S 40 chs undulating sandy and alkalied Third rate
N 40 chs wet marshy Third rate

Township 30 N Range 27 W. 6th P.M.

	East on a random line between Sections 28 and 33 Va 13° 30' E
20.00	Set temporary 1/4 Sec. cor.
7996	Intersected N and S line 5 links North of the Corner to Sections 27. 28. 33 and 34 from which Corner I run
	North 89 58' West on a true line between Sections 28 and 33 Va 13° 30' E
3798	Deposited Charred Stake raised mound of earth 2 1/4 ft high from pits 24 x 18 x 12 in deep for 1/4 Sec. cor.
7996	The corner to Sections 28. 29. 32 and 33.
	Sand rolling sand hills Third rate

Township 30 N Range 27 West 6th P.M.

write this line after line on page 46

	A large deep marshy lake lies west from the corner to Sections 28. 29. 32 and 33 which will have to be meandered therefore I run
	West on a true line between Sections 29 and 32 Va 13° 30' E
200	Enter valley Ms. N. W. and S. E.
10.00	Deposited Charred Stake raised mound of earth 2 1/4 ft high from pits 24 x 18 x 14 in deep for meander Corner to Fractional Sections 29 and 32 — on East bank of deep soft Mvng Marsh which surrounds the lake
	Sand Second rate

Township 30 N Range 27 W 6th PM

North between Sections 28 and 29
Va 13° 53' E

4000 Deposited Charred Stake
raised mound of earth 2½
ft high from pits 24 x 18
x 12 in deep for ¼ sec cor.

8000 Deposited Charred Stake
raised mound of earth 2½
ft high from pits 24 x 18
x 12 in deep for Corner to
Sections 20. 21. 28 and 29

Surface rolling Sand Hills
Third rate

Township 30 N Range 27 W. 6th PM

East on a random line
between Sections 21 and 28
Va 13° 35' E

4000 Set temporary ¼ sec. cor.
5020 Intersected N and S line 21 links
North of the Corner to Sections
20. 21. 29 and 28 from which
Corner I run
North 89° 51' West on a true line
between Sections 21 and 28
Va 13° 35' E

4010 Deposited Charred Stake
raised mound of earth 2½
ft high from pits 24 x 18 x
12 in. deep for ¼ sec cor

8020 The Corner to Sections. 20. 21. 28 and 29

Third rate Sand Hills

Township 30 N Range 27 W 6th P.M.

North between Sections 20 and 21.

Va 13° 50' E

4000 Deposited Charred Stake raised mound of earth 2½ ft high from pits 24 x 18 x 12 in deep for 1/4 Sec cor

6000 Enter valley vis N W end S E

6250 South bank of Red Deer Lake Lake will have to be meandered Deposited Charred Stake raised mound of earth 2½ ft high from pits 24 x 18 x 12 in deep for meander Corner to fractional sections 20 and 21.

To obtain the distance across the lake I send the flag around the west end of the Lake and draw it to be set in the line between Sections 16 and 17 (The corner to Sections 16. 17. 20 and 21 will fall in the Lake) and from the Corner to fractional sections 20 and 21 I measure a base west

Township 30 N Range 27 West 6th P.M.

Nat. Cor. 23" = 2.35585
2.35585 x 18.68 = 44.00 dist. over lake

~~18.70~~ 18.68 Chains to a point, from which the flag bears N. 23° E. which gives for distance across the lake 44.00 Chains to the flag. This point is 26.50 Chains north of the point for corner to Sections 16, 17, 20 and 21

80.00 Point for cor to Secs. 16. 17 20 & 21 in lake cannot be established

Sand South of lake
Rolling Sand hills
Thirdrate

Line between 16 & 21 in Lake.

Township 30 N Range 27 West 6th P.M.

The line between Sections 16 and 21 is wholly in the Lake, cannot be established I therefore continue the line

North between Sections 16 and 17
& a 13° 48' E

In place of flag

2650 North of the point for Sec. Cor.
Deposited Charred Stake raised mound of earth 2½ ft high from pits 24 x 18 x 12 in deep for meander Corner to fractional Sections 16 and 17

4000 Deposited Charred Stake raised mound of earth 2½ ft high from pits 24 x 18 x 12 in deep for ¼ Sec. cor.

4500 Enter hills Nor E and N

8000 Deposited Charred Stake raised Mound of earth 2½ ft high from pits 24 x 18 x 12 in deep for Corner to Sections 8, 9, 16 and 17

Valley Second Rate
Hills Third Rate

Township 30 N Range 27 West 6th P.M.

East on a random line between Sections 9 and 16
& a 13° 35' E

4000 Set temporary ¼ Sec cor

8012 Intersected N and S line 21 links North of the Corner to Sections 9, 10, 15 and 16 from which Corner I run North 89° 51' West on a true line between Sections 9 and 16
& a 13° 35' E

4006 Deposited Charred Stake raised mound of earth 2½ ft high from pits 24 x 18 x 12 in deep for ¼ Sec cor

8012 The corner to Sections, 8, 9, 16 and 17

Third Rate Sand hills

Township 30 N Range 26 W 6th P.M.

North between Sections 8 and 9
va 13° 8' E

4000 Deposited Charred Stake
raised mound of earth
2½ ft high from pits
24 x 18 x 12 in deep for
¼ sec cor

8000 Deposited Charred Stake
raised mound of earth
2½ ft high from pits
24 x 18 x 12 in deep for corner
to Sections 4, 5, 8 and 9

Thirdrate Sand hills

Township 30 N Range 27 W 6th P.M.

East on a random line
between Sections 4 and 9
va 13° 30' E

4000 Set temporary ¼ sec cor

8018 Intersected N and S line
5 links North of the corner to
Sections 3, 4, 9 and 10 from
which corner I run
North 89° 58' West on a true line
between Sections 4 and 9
va 13° 30' E

4009 Deposited Charred Stake
raised mound of earth 2½
ft high from pits 24 x 18 x 12
in deep for ¼ sec cor

8018 The corner to Sections 4, 5,
8 and 9

Surface Rolling Sand
hills Thirdrate

Township 32 N Range 27 W 6th P.M.

North on a random line between Sections 4 and 5
Va 13° 45' E

4000 Set temporary 1/4 sec cor

8014 Intersected the North Boundary of the Township 12 links East of the Corner to Sections 4 and 5 from which Corner I run South 5' East on a true line between Sections 4 and 5
Va

4014 Deposited Charred Stake raised mound of earth 2 1/2 ft high from pits 24 x 18 x 12 in deep for 1/4 sec cor

8014 The Corner to Sections 4, 5, 8 and 9

Rolling Sand hills
Third rate

July 20th 1875.

Township 30 N Range 27 W 6th P.M.

North between Sections 31 and 32
Va 13° 50' E

300 Leave Valley and enter hills ver N E and S W

4000 Deposited Charred Stake raised mound of earth 2 1/2 ft high from pits 24 x 18 x 12 in deep for 1/4 sec cor

4600 Enter valley ver N W and S E

5650 South side of marsh surrounding lake which cannot be chained

Deposited Charred Stake raised mound of earth 2 1/2 ft high from pits 24 x 18 x 12 in deep for meander Corner to fractional Sections 31 and 32, from this point I measure West a base of ~~19.74~~ 19.74 chains, from which the flag, which I have caused to be set on the north side of lake and in line between Sections 29 and 30

8000 The point for corner to Sections 29. 30. 31 and 32 falls in lake cannot be established bears N. 20 1/4 E. which gives 53.50 chains to flag. This point is 30.00 chains North of the ~~point~~ for corner to Sections. 29. 30. 31 and 32

Land rolling second and third rate land

Nat. Cor. 20 1/4 = 2.71062
2.71062 x 19.74 = 53.50 dist. over lake

Township 30 N Range 27 West 6th P.M.

	The point for the corner to Sections 29, 30 & 31 Sec 32. being in lake cannot be reached & therefore run from the Corner to Sections 30 & 31 on the West Boundary of the Township, East on a true line between fractional Sections. 30 & 31 Va 13° 30' E.	
3320	Deposited Mound & Stake raised mound of earth 2½ ft high from pits 24 x 18 x 12 in deep for Corner to fractional Sections 30 & 31 on west side of Marsh which surrounds the Lake	
	Land flat wet & boggy	
	Second Date	

Township 30 N. Range 27 W 6th P.M.

	The line between Sections 29 & 32 lying in the Lake excepting the part run on the line I continue the line North between Sections 29 & 30 Va 13° 45' E In place of flag, which is North from the point for Sec. cor. Deposited Mound & Stake raised mound of earth 2½ ft high from pits 24 x 18 x 12 in deep
	for meander Corner to fractional Sections 29 & 30
3800	Leave valley & enter hills Va 2 chs W
4000	Deposited Mound & Stake raised mound of earth 2½ ft high from pits 24 x 18 x 12 in deep for Sec cor
5000	Deposited Mound & Stake raised mound of earth 2½ ft high from pits 24 x 18 x 12 in deep for Corner to Sections 19 & 20. 29 & 30
	Land Third rate

Township 30 N Range 27 W. 6th P.M.

	East on a random line between Sections 20 and 29 Va 13° 30' E
4000	Set temporary 1/4 sec cor
7986	Intersected Nand S line 18 links North of the Corner to Sections 20, 21, 28 and 29 from which Corner I run
	North 89° 52' West on a true line between Sections 20 and 29 Va 13° 30' E
3993	Deposited Charred Stake raised mound of earth 2 1/2 ft high from pits 24 x 18 x 12 in deep for 1/4 sec cor
7986	The Corner to Sections 19, 20 29 and 30
	Third rate hills

Township 30 N. Range 27 W 6th P.M.

	West on a random line between Sections 19 and 30 Va 13° 30' E
4000	Set temporary 1/4 sec. cor.
8331	Intersected the West Boundary of the Township 19 links South of the Corner to Sections 19 and 30 from which Corner I run
	South 89 52' East on a true line between Sections 19 and 30 Va 13° 30' E
4331	Deposited Charred Stake raised mound of earth 2 1/2 ft high from pits 24 x 18 x 12 in deep for 1/4 sec cor
8331	The Corner to Sections 19, 20 29 and 30
	Sand hills Third rate

Township 30 N. Range 27 W. 6th PM

North between Sections 19 and 20
Va 13° 48' E

3500 Enter valley via N W and S E
4000 Deposited Charred Stake
raised mound of earth
2½ ft high from pits
24 x 18 x 12 in deep for ¼ Sec Cor
8000 Deposited Charred Stake
raised mound of earth
2½ ft high from pits
24 x 18 x 12 in deep for Corner
to Sections 17, 18, 19 and 20

Land hills Thereafter
valley land Forestrate

Township 30 N Range 27 W 6th PM

Knowing that I will strike the lake in less than
8000 chs. I run
Cast on a true line
between Sections 17 and 20
Va 13° 30' E

3180 West end of Red Deer Lake
Deposited Charred Stake
raised mound of earth 2½ ft
high from pits 24 x 18 x 12 in
deep for meander corner to fractional
Sections 17 and 20

Land level black
Sandy Soil Tall heavy
grass.
Lake has levee about
5 ft high around the West
end

Township 30 N Range 27 W. 6th P.M.

	West on a random line between Sections 18 and 19
	v a 13° 35' E
4000	Set temporary 1/4 sec, cor.
8320	Intersected the West Boundary of the Township 12 links South of the corner to Sections 18 and 19 from which corner I run
	South 89° 55' East on a true line between Sections 18 and 19
	v a 13° 35' E
4320	Deposited Charred Stake raised Mound of earth 2 1/2 ft high from pits 24 x 18 x 12 in deep for 1/4 sec cor
8320	The corner to Sections 17, 18 19 and 20
	Valley Land Undulating Fifth rate
	Hills Third rate

Township 30 N Range 27 W 6th P.M.

	North between Sections 17 and 18
	v a 13° 48' E
250	Slough Course East
1700	Leave Valley and enter hills
	Vis E and W
4000	Deposited Charred Stake raised Mound of earth 2 1/2 high from pits 24 x 18 x 12 deep for 1/4 sec, cor.
7000	Deposited Charred Stake raised Mound of earth 2 1/2 ft high from pits 24 x 18 x 12 in deep for Corner to Sections 7, 8, 17 and 18
	Valley dark soil hill Tall grass Fifth rate
	Sand hills Third rate

Township 30 N Range 27 W. 6th PM

East on a random line
between Sections 8 and 17
Va 13° 35' E

4000 Set temporary 1/4 sec cor
8004 Intersected N and S line
10 links North of the Corner to
Sections 8, 9, 16 and 17
from which Corner I run
North 89° 56' West on a true line
between Sections 8 and 17
Va 13° 35' E

4002 Deposited Charred Stake
raised mound of earth
2 1/2 ft high from pits
24 x 18 x 12 in deep for
1/4 sec cor
8004 The Corner to Sections 7, 8
17 and 18

Surface rolling Sand
hills Third rate Soil

Township 30 N. Range 27 W 6th PM

West on a random line
between Sections 7 and 18
Va 13° 35' E
4000 Set temporary 1/4 sec cor
8000 Leave hills and entirely Vis
N W and S E
8310 Intersected the West Boundary
of the Township 21 links South
of the Corner to Sections 7 and 18
from which Corner I run
South 89° 51' East on a true line
between Sections 7 and 18
Va 13° 35' E
4310 Deposited Charred Stake
raised mound of earth 2 1/2
ft high from pits
24 x 18 x 12 in deep for
1/4 sec cor
8310 The Corner to Sections 7, 8,
17 and 18

Third rate Land hills

July 21st 1875.

Township 30 N. Range 27 West 6th P.M.

	North between Sections 7 and 8
	Va 13° 48' E
4000	Deposited Charred Stake
	raised mound of earth
	2½ ft high from pits
	24 x 18 x 12 in deep for ¼
	Sec. Cor.
8000	Deposited Charred Stake
	raised mound of earth
	2½ ft high from pits
	24 x 18 x 12 in deep for ~~¼ Sec. Cor.~~
	Corner to Sections 5, 6, 7 and 8

Rolling Sand hills

N. 40 chs high ridges
Thirdrate land

Township 30 N Range 27 West 6th P.M.

	East on a random line
	between Sections 5 and 8
	Va 13° 35' E
4000	Left temporary ¼ sec. cor.
8010	Intersected N and S line 16
	links North of the Corner to
	Sections 4, 5, 8 and 9 from which
	Corner I run
	North 89° 53' West on a true
	line between Sections
	5 and 8
	Va 13° 35' E
4005	Deposited Charred Stake
	raised mound of earth
	2½ ft high from pits
	24 x 18 x 12 in deep for
	¼ Sec. Cor.
8010	The Corner to Sections 5, 6,
	7 and 8.

Rolling Sand hills
Thirdrate

Township 30 N. Range 27 W. 6th P.M.

	West on a random line between Sections 6 and 7 Va 13° 35' E
3200	Leave hills and enter valley vis N and S.
4000	Set temporary 1/4 sec cor
5100	Leave valley and enter hills vis N. W. and S. E.
8308	Intersected the West Boundary of the Township 33 links South of the Corner to Sections 6 and 7 from which Corner I run South 89° 46' East on a true line between Sections 6 and 7 Va 13° 35' E
4308	Deposited Charred Stake raised mound of earth 2 1/2 ft high from pits 24 x 18 x 12 in deep for 1/4 sec cor
8308	The Corner to Sections 5, 6, 7 and 8

Valley land Second rate
Hills Sandy Third rate

Township 30 N Range 27 W. 6th P.M.

	North on a random line between Sections 5 and 6 Va 13° 48' E
4000	Set temporary 1/4 sec cor
8025	Intersected the North Boundary of the Township 13 links West of the Corner to Sections from which Corner I run South 6' West on a true line between Sections 5 and 6 Va 13° 48' E
4025	Deposited Charred Stake raised mound of earth 2 1/2 ft high from pits 24 x 18 x 12 in deep for 1/4 sec cor
8025	The Corner to Sections 5, 6, 7 and 8

Rolling Land hills
Third rate

July 22nd 1875

Township 30 N. Range 27 West 6th PM

Meanders of Red Deer Lake.

Begin at the Comm to fractional sects 20 and 21 on south side of lake and run as follows,

S. 80° E.	3500 Chains thence
N. 30° E.	500 " "
N. 84° E	2000 " "
N. 74½° E	1500 " "
N 64° E	970 " To the Meander Comm of fractional Sections 21 and 22, from which I run thence in Sec 22
N. 21° E	400 Chains thence
N 24½° E	520 " to the Meander Comm of fractional Sections 15 and 22 from which I run
North	210 Chains thence
N. 45° W	500 Chains to Meander Comm to fractional Sections 15 and 16 Thence
N. 74° W	1000 Chains thence { This course is low, wet & marshy.
N. 48° W.	2000 " "
N. 60° W	1000 " "
N. 82° W.	2500 " "
S 81° W	2210 " to Meander Comm to fractional Sections 16 and 17 Thence
N 88° W	1000 Chains "

Township 30 N Range 27 West 6th PM

S 80° W	2000 Chains thence
S 64½° W	1400 " "
S 51° W	600 " "
S 29° W	800 " "
South	400 " "
S 40 10/12° E	4,70 " to the Meander Comm to fractional Sections 17 and 20 on S.W. side of lake. Thence,
S 35° E	700 Chains thence
S 62° E	600 " "
S 75° E	1400 " "
S 77¼° E	2590 " the Meander Comm to fractional Sections 20 and 21 and the place of beginning.

July 22nd 1848.

Township 30 N Range 27 West 6th PM

Meanders of Marsh Lake.

Begin at the Meander Corner to fractional Sections 31 and 32 on south edge and run around the Lake as follows.

S. 83° E.	3000	chains thence
N 70° E	3500	" "
N 25¾° E	1620	" to Meander Corner to fractional Sections 29 and 32 thence
N 30° W	1000	chains "
N 52 W.	2000	" "
N. 79¾° W	5080	" to Meander corner to fractional Sections 29 and 30

I run thence

S 74° W.	3500	chains "
S 39¼° W.	2570	" to Meander corner to fractional Sections 30 and 31. thence
S. 10° E.	500	chains "
S 50° E	2000	" "
S 81° E	3420	" to Meander Corner to fractional Sections 31 and 32 and the place of beginning.

July 21st 1875.

General Description

This is generally a poor Township. The General Surface is rolling. In the N.E. there are some good valleys of dark rich soil. I Sections 12 and 13. there is some excellent hay bottoms. The western part of the Township is rolling sand hills. Numerous small ponds & marshes fill the vales.

The Lake in South West is surrounded by a deep quagmire, and very dangerous. Red Deer lake is a beautiful body of water. The water of a yellowish colds and slightly impregnated with alkali, unfit to drink. The East end of the lake is bordered by low soft banks. The Township is destitute of timber.

List of Names

A list of the name of the individuals Employed to assist in running measuring or marking the lines and corners described in the foregoing field notes of Township No 30 North of the Base line of Range No 27 West of the 6th Principal Meridian showing the respective capacities in which they acted;

Thompson McNutt	Chainman
Charles H Weller	Chainman
Noah Boxter	Moundman
Edward C. Simmons	Moundman
Frank A. Webster	Flagman

We hereby Certify That we assisted Robert Harvey Deputy Surveyor in Subdividing Township No. 30 North of the Base line Range No 27 West of the 6th Principal Meridian, and that said Township has been in all respects to the best of our knowledge and belief well and faithfully Surveyed and the boundary monuments planted according to the instructions of the Surveyor General, and Dimensions Character Construction and marking, and in the manner as specifically described in the foregoing field notes

Thompson McNutt Chainman
Charles H. Weller Chainman
Noah Baxter Moundman
Edward C. Simmons Moundman
Frank A. Webster Flagman

Subscribed in my presence and sworn to before me this 9th day of August A D 1875

A. J. Kendall
Clerk Dist Court.

SEAL OF DISTRICT COURT
HOWARD COUNTY, NEB.

I Robert Harvey Deputy Surveyor do solemnly swear that in pursuance of a joint contract wherein Nicholas J Paul and Robert Harvey are contractors with E. E. Cunningham Surveyor General for the District of Nebraska and Iowa bearing date the 17th day of April 1875, I have well faithfully and truly in my own proper person and in strict conformity to the Instructions furnished by the Surveyor General the Surveying Manual and the Laws of the United States Surveyed all those parts or portions of fractional Township No 30 North of the Base Line of Range No 27 west of the 6th Principal Meridian in Nebraska as are represented in the foregoing field Notes as having been Surveyed under my directions and I do further solemnly swear that all the corners of said Survey have been established and perpetuated in strict accordance

with the Surveying Manual
printed Instructions and Special
Instructions of the Surveyor
General of dimensions
Character, Construction
and Marking, Each in the
Manner as specifically de-
scribed in the foregoing
field Notes and that the
foregoing are the true
and original Field
Notes of Such Survey

Robert Harvey

Subscribed in my presence
Dyd Sworn to before me
This 9th day of Sept., 1876

A. G. Kendall
Clerk Dist. Ct.

Surveyor Generals Office
Plattsmouth April 10th 1876

The foregoing field notes of the
Survey of the Subdivision and
Meander Lines of Fract. Town-
ship 30 N of Base Line &
Range 27 West of 6th P.M. in
the State of Nebraska. Executed
by Robert Harvey Deputy Sur-
veyor under Joint Contract
No. 88. dated Apr 17th 1875.
in the month of July. 1875
having been critically examined
the necessary corrections and
explanations made thereon said field
notes and the surveys they describe
are hereby approved

Jno. C. Clark
Surveyor General

Town 31, Range 27 W.



Field notes of the Subdivisional lines of Township No 31 North of the Base Line of Range No 27 West of the 6th Principal Meridian in the State of Nebraska. Surveyed by Robert Harvey Deputy Surveyor under joint Contract No 88 bearing date the 17th day of April A.D. 1875 wherein Nicholas J Paul and Robert Harvey are joint Contractors with E E Cunningham United States Surveyor General for the District of Nebraska and Iowa.

Survey Commenced July 22d 1875

Survey completed July 26th 1875

(B)

List of

Names & Duties of Assistants
Thompson McNabb Chainman
Charles H Weller Chainman
Noah Baxter Moundman
Edward Simmons Moundman
Frank A Webster Flagman

(A)

To determine the proper adjustment of my Compass for Subdividing this Township I commence at the Corner to Townships 30 and 31 North of Ranges 26 and 27 West and run
North on a blank line along the East boundary of Section of
variation 13° 51' E.

3998 To a point 2 links West of the Corner
7997 To a point 3 links West of the Corner to Sections 25 and 36
To retrace this line or run parallel thereto my Compass must be adjusted to a
variation of 13° 50' East

Township 31 N Range 27 West 6th PM

	North between Sections 35 and 36
	Va. 13° 50' E
4000	Deposited Charred Stake
	raised mound of earth 2½
	ft high from pits 24 x 18
	x 12 in deep for 1/4 Sec cor
6935	Old wagon trail bs N W and SE
8000	Deposited Charred Stake
	raised mound of earth 2½
	ft high from pits 24 x 18
	x 12 in deep for Corner to
	Sections. 25. 26. 35 and 36

Surface, Undulating
Dark soil Firstrate

Township 31 N Range 27 West 6th PM

	East on a random line
	between Sections 25 and 36
	Va 13° 50' E
4000	Set temporary 1/4 Sec cor
6500	Leave valley and Enter hills bs N 15 SE
8004	Intersected the East Boundary
	of the Township 34 links North
	of the Corner to Sections 25 and 36
	from which Corner I run
	North 89° 45' West on a true line
	between Sections 25 and 36
	Va 13° 50' E
4002	Deposited Charred Stake
	raised mound of earth 2½ ft
	high from pits 24 x 18 x 12
	in deep for 1/4 Sec cor
4004	The Corner to Sections 25. 26
	35 and 36

Valley land Firstrate
Land hills Secondrate

Township 31 N Range 27 West 6th P.M.

North between Sections 25 and 26
va 13° 50' E

4000 Deposited Charred Stake
raised mound of earth 2½
ft high from pits 24 x 18
x 12 in deep for ¼ Sec cor

8000 Deposited Charred Stake
raised mound of earth
2½ ft high from pits
24 x 18 x 12 in deep for Corner
to Sections 23, 24, 25 and 26

Undulating Valley
dark Soil good grass
Firstrate

Township 31 N Range 27 W 6th P.M.

East on a rand on line
between Sections 24 and 25
va 13° 35' E

3050 Leave valley and enter hills bes S. and S.

4000 Set temporary ¼ Sec cor

5750 Leave hills and enter valley bes
N. and S.

8024 Intersected the East Boundary
of the Township. 3 links South
of the Corner to Sections 24 and 25
from which Corner I run
South 89° 59' Wer on a true line
between Sections 24 and 25
Va 13° 35' E

4012 Deposited Charred Stake
raised mound of earth 2½
ft high from pits 24 x 18 x
12 in deep for ¼ Sec cor

8024 The Corner to Sections 23, 24
25 and 26

Valley land Firstrate
Sand hills Thirdrate
July 22 1875

Township 31 N Range 27 West 6th

North between Sections 23 and 24
Va 13 50' E

4000 Deposited Charred Stake raised mound of earth 2½ ft high from pits 24 x 18 x 12 in deep for ¼ sec. cor.

8000 Deposited Charred Stake raised mound of earth 2½ ft high from pits 24 x 18 x 12 in deep for Corner to sections 13. 14. 28 and 24

valley land dark soil good grass — Surface level Fifteen soil

Township 31 N Range 27 West 6th

East on a random line between Sections 13 and 24
Va 13° 35' E

500 Scarce valley and rather hills bes. N.W. and S.E.

4000 Set temporary ¼ sec cor

8044 Intersected the East Boundary of the Township 5 links South of the Corner to Sections 13 and 24 from which Corner I run South 89° 38' West on a true line between Sections 13 and 24
Va 13° 35' E

4022 Deposited Charred Stake raised mound of earth 2½ ft high from pits 24 x 18 x 12 in deep for ¼ sec. cor.

8044 The Corner to Sections, 13. 14 23 and 24

Low rolling land hills
Thirteen soil

Township 31 N Range 27 West 6th P.M.

North between Sections 13 and 14
Va 13° 45' E

300 Leave valley and enter hills E and W
4000 Deposited Charred Stake
raised mound of earth 2½
ft high from pits 24 x 18 x 12
in deep for 1/4 Sec cor
4400 Leave hills and enter valley E and W
8000 Deposited Charred Stake
raised mound of earth 2½
ft high from pits 24 x 18 x
12 in deep for Corner to
Sections 11. 12. 13 and 14

Valley Second rate land
Hills Sandy Third rate

Township 31 N Range 27 West 6th P.M.

East on a random line
between Sections 12 and 13
Va 13° 35' E

400 Leave valley and enter hills bes N. and S.
4000 Set temporary 1/4 Sec cor
8022 Intersected the East Boundary
of the Township 8 links South
of the Corner to Sections 12 and 13
from which Corner I run
South 89 57' West on a true line
between Sections 12 and 13
Va 13° 35' E

4011 Deposited Charred Stake
raised mound of earth 2½
ft high from pits 24 x 18 x 12
in deep for 1/4 Sec cor
8022 The Corner to Sections 11. 12
13 and 14

Low rolling Sand hills
Third rate

Township 31 N Range 27 West 6th P.M.

North between Sections 11 and 12
Va 13° 42' E

2200 Leave Valley and enter low
rolling Sand hills bes. N.W. and S.E.

4000 Deported Charred Stake
raised mound of earth
2½ ft high from pits
24 x 18 x 12 in deep for 1/4 Sec Cor

8000 Deported Charred Stake
raised mound of earth
2½ ft high from pits
24 x 18 x 12 in deep for
Corner to Sections. 1. 2.
11 and 12

Valley Undulating
Secondrate
Hills Thirdrate

Township 31 N. Range 27 West 6th P.M.

East on a random line
between Sections 1 and 12
Va 13° 35' E

400 Leave hills and enter valley bes
N.W. and S.E.

4000 Set temporary 1/4 Sec cor

4180 Evergreen Slough Course S.E.

5200 Leave Valley and enter hills bes
N.W. and S.E.

8014 Intersected the East Boundary of
the Township 11 links South of
the Corner to Sections 1 and 12
from which Corner I run
South 89° 56' West on a true
line between Sections 1 and 12
Va 13° 35' E

4007 Deported Charred Stake raised
mound of earth 2½ ft high
from pits 24 x 18 x 12 in deep
for 1/4 Sec cor

8014 The Corner to Sections 1.2 11 and 12

Valley land First rate
Sand hills Thirdrate

Township 31 N Range 27 West 6th P.M.

	North on a random line between Sections 1 and 2 va 13° 40' E
200	Leave hills and enter valley bes N. W. and S.E.
2150	Evergreen Slough Course E
3100	Leave valley and enter hills bes. E. and W.
4000	Set temporary 1/4 sec cor
8006	Intersected the North Boundary of the Township 15 links west of the Corner to Sections 1 and 2 from which Corner I run South 6' West on a true line between Sections 1 and 2 va 13° 40' E
4006	Deposited Charred Stake raised mound of earth 2 1/2 ft high from pits 24 x 18 x 12 in deep for 1/4 sec cor
8006	The Corner to Sections 1, 2 11 and 12
	valley land Fourth rate and Hills Third rate

Township 31 N Range 27 West 6th P.M.

	North between Sections 34 and 35 va 13° 30' E
2000	Leave hills and enter valley bes E and W
4000	Deposited Charred Stake raised mound of earth 2 1/2 ft high from pits 24 x 18 x 12 in deep for 1/4 sec cor
8000	Deposited Charred Stake raised mound of earth 2 1/2 ft high from pits 24 x 18 x 12 in deep for Corner to Sections 26 27 34 and 35
	Land hills Third rate
	valley undulating Second rate

Township 31 N Range 27 W 6th P.M.

	Ex on a random line between Sections 26 and 35 Va 13° 40' E
300	Leave valley and enter hills bis N.W. and S.E.
4000	Set temporary 1/4 Sec cor
5700	Leave hills and enter valley bis N and S
7525	Old wagon trail bis N.W. and S.E.
7986	Intersected N and S line 19 links North of the Corner to Sections 25. 26. 35 and 36 from which Corner I run North 89° 52' West on a true line between Sections. 26. and 35 Va 13° 40' E
3443	Deposited Charred Stake raised mound of earth 2 1/2 ft high from pits 24 x 18 x 12 in deep for 1/4 Sec cor
7986	The Corner to Sections. 26. 27 34 and 35
	valley land Firstrate Land hills Secondrate

Township 31 N Range 27 West 6th P.M.

	North between Sections 26 and 27 Va 13° 48' E
200	Leave valley and enter hills bis E and W
4000	Deposited Charred Stake raised mound of earth 2 1/2 ft high from pits 24 x 18 x 12 in deep for 1/4 Sec cor
7300	Leave hills and enter valley bis N.W. and S.E.
8000	Deposited Charred Stake raised mound of earth 2 1/2 ft high from pits 24 x 18 x 12 in deep for Corner to Sections. 22 23. 26 and 27
	Land hills Thirdrate valley Secondrate

Township 31 N Range 27 West 6th PM

	East on a random line between Sections 23 and 26
	Va 13° 35' E
4000	Set temporary 1/4 Sec cor
4810	Old Dragon Trail bes N, and S,
7970	Intersected N and S line 7 links North of the Corner to Sections. 23. 24. 25 and 26 from which Corner I ran North 89° 57' West on a true line between Sections 23 and 26
	Va 13° 35' E
3985	Deposited Charred Stake raised Mound of earth 2 1/2 ft high from pits 24 x 18 x 12 in deep for 1/4 Sec cor
7970	The Corner to Sections. 22. 23 26 and 27
	Valley dark Soil Fir Strata
	Sand hills Secondrate

Township 31 N Range 27 West 6th PM

	North between Sections 22 and 23
	Va 13° 45' E
2800	Leave Valley and Enter hills bes N, W, and S, E,
4000	Deposited Charred Stake raised Mound of earth 2 1/2 ft high from pits 24 x 18 x 12 in deep for 1/4 Sec cor
8000	Deposited Charred Stake raised Mound of earth 2 1/2 ft high from pits 24 x 18 x 12 in deep for Corner to Sections. 14. 15. 22 and 23
	Sand hills Thirdrate
	Valley Secondrate Soil

Township 31 N. Range 27 West 6th P.M.

	Exit on a random line between Sections 14 and 23 va 13° 35' E
1400	Leave hills and enter valley bes N.E. and S.W.
2110	Old wagon trail bes N and S.
4000	Set temporary 1/4 sec cor
6000	Leave valley and enter spur of hills bes N W and S E
7400	Enter valley bes S W and N E
7950	Intersected N and S line 7 links North of the Corner to Sections 13.14, 23 and 24 from which Corner I run North 89° 57' West on a true line between Sections 14 and 23 va 13° 35' E
3975	Deposited Charred Stake raised mound of earth 2 1/2 ft high from pits 24 x 18 x 12 in deep for 1/4 sec cor
7950	The Corner to Sections. 14, 15 22 and 23
	valley land Firstrate Sandhills Secondrate

Township 31 N Range 27 West 6th P.M.

	North between Sections 14 and 15 va 13° 45' E
4000	Deposited Charred Stake raised mound of earth 2 1/2 ft high from pits 24 x 18 x 12 in deep for 1/4 sec cor
6500	Leave hills and enter valley bes E and W
8000	Deposited Charred Stake raised mound of earth 2 1/2 ft high from pits 24 x 18 x 12 in deep for Corner to Sections 10, 11, 14 and 15
	Valley black soil Firstrate Sandhills Tolerable

Township 31 N. Range 27 West 6th Pm

	Eagron a random line between Sections 11 and 14 Va 13° 35' E
270	Old wagon ~~Road~~ trail bn N W and S E
4000	Set temporary 1/4 Sec cor
7988	Intersected ~~the~~ N and S line 12 links North of the Corner to Sections. 11, 12, 13 and 14 from which Corner I run North 89° 55' West on a true line between Sections 11 and 14 Va 13° 38' E
3994	Deposited Charred Stake raised mound of earth 2½ ft high from pits 24 x 18 x 12 in deep for 1/4 Sec cor
7988	The Corner to Sections 10, 11 14 and 15

Level valley black soil
Firstrate

July 23rd 1875

Township 31 N Range 27 West 6th Pm

	North between Sections 10 and 11 Va 13° 45' E
3020	Evergreen Slough Course E
4000	Deposited Charred Stake raised mound of earth 2½ ft high from pits 24 x 18 x 12 in deep for 1/4 Sec cor
7000	Enter Sandhills bears E and W
8000	Deposited Charred Stake raised mound of earth 2½ ft high from pits 24 x 18 x 12 in deep for Corner to Sections. 2, 3, 10 and 11

South 30 chains valley dark soil level Firstrate Balance Thirdrate

Township 31 N Range 27 West 6th M

	Eastern a random line between Sections 2 and 11 Va 13° 35' E
19.00	Leave hills and Enter Valley bes N.W. and S.E.
40.00	Set Temporary 1/4 Sec Cor
41.80	Evergreen Slough Course N.
52.00	Leave Valley and Enter hills bes N.E. and S.W.
80.08	Intersected N and S line 8 Links North of the Corner to Sections 1, 2, 11 and 12 from which Corner I ran North 89° 57' West on a true line between Sections 2 and 11 Va 13° 35' E
40.04	Deposited Chamfered Stake raised Mound of earth 2½ ft high from pits 24x18x12 in dep for 1/4 Sec Cor
80.00	The Corner to Sections, 2, 3, 10 and 11
	Valley land Secondary Hills Thirdrate

Township 31 N Range 27 West 6th M

	North on a random line between Sections 2 and 3, Va 13° 45' E
15.00	Leave hills and enter Valley bes E. and W.
86.00	Enter Marsh bes E and W
40.00	Set Temporary 1/4 Sec Cor
55.50	Leave marsh bes E and W
64.00	Leave Valley and Enter hills bes E. and W.
80.10	Intersected the North Boundary of the Township 2 8 Links West of the Corner to Sections 2 and 3 from which Corner I ran South 12' West on a true line between Sections 2 and 3 Va 13° 45' E
40.10	Deposited Chamfered Stake raised mound of earth 2½ ft high from pits 24x18x12 in dep for 1/4 Sec Cor
80.10	The Corner to Sections 2, 3, 10 and 11
	Valley Second rate Hills Thirdrate Soil

Township 31 N. Range 27 West 6th P.M.

North between Sections 33 and 34
va 13° 50' E

3100 Leave hills and Enter valley bus E. and W.

4000 Deposited Charred Stake raised mound of earth 2½ ft high from pits 24 x 18 x 12 in deep for ¼ Sec cor

8000 Deposited Charred Stake raised mound of earth 2½ ft high from pits 24 x 18 x 12 in deep for Corner to Sections 27. 28 33 and 34

Valley land black soil
good grass Firstrate
Sandhills Secondrate

Township 31 N Range 27 West 6th P.M.

East on a random line between Sections 27 and 34
va 13° 35' E

500 Leave valley and Enter foot hills bus N. and S.

4000 Set temporary ¼ Sec cor

8024 Intersected N and S line 12 links South of the Corner to Sections 26. 27. 34 and 35 from which Corner I run
South 89° 55' West on a true line between Sections 27 and 34
va 13° 35' E

4012 Deposited Charred Stake raised mound of earth 2½ ft high from pits 24 x 18 x 12 in deep for ¼ Sec cor

8024 The Corner to Sections 27. 28. 33 and 34

Gently rolling foot hills
Secondrate

North between Sections 27 and 28

Va 13° 50' E

4000 Deposited Charred Stake
raised mound of earth 2½
ft high from pits 24x18x12
in deep for 1/4 Sec cor
8000 Deposited Charred Stake
raised mound of earth 2½ ft
high from pits 24x18x12 in
deep for Corner to Sections
21, 22, 27 and 28

Undulating valley land
First rate soil

East on a random line
between Sections 22 and 27

Va 13° 35' E

1200 Leave valley and enter hills bears N and S
4000 Set temporary 1/4 Sec cor
8018 Intersected N and S line 16 links
South of the Corner to Sections 22, 23
26 and 27 from which Corner
I run
South 89° 53' West on a true line
between Sections [struck out] and 22 and 27

Va 13° 35' E

4009 Deposited Charred Stake
raised mound of earth 2½ ft
high from pits 24x18x12 in deep
for 1/4 Sec cor
8018 The corner to Sections 21, 22, 27 and 28

Surface Rolling [illegible]

Township 31 N Range 27 West 6th P.M.

North between Sections 21 and 22
Va 13°45'E

4000 Deposited Charred Stake raised mound of Earth 2½ ft high from pits 24 x 18 x 12 in deep for ¼ Sec cor

4000 Deposited Charred Stake raised mound of earth 2½ ft high from pits 24 x 18 x 12 in deep for Corner to Sections 15. 16. 21 and 22

Undulating Valley Dark Sandy Soil Secondrate

Township 31 N. Range 27 West 6th P.M.

East on a random line between Sections 15 and 22
Va 13°30'E

800 Leave valley and enter foot hill [illegible]

4000 Set temporary ¼ Sec cor

7996 Intersected N and S line 19 links North of the Corner to Sections 14. 15. 22 and 23. from which Corner I run
North 89° 52' West on a true line between Sections 15 and 22
Va 13°35'

3998 Deposited Charred Stake raised mound of earth 2½ ft high from pits 24 x 18 x 12 in deep for ¼ sec cor

79.96 The cor. to Sec^s 15, 16, 21 and 22

Hills Sandy Thirdrate

Townships 31 N Range 27 West 6th P.M.

North between Sections 15 and 16

Va 13° 42' E

4000 Deposited Charred Stake raised mound of earth 2½ ft high from pits 24 x 18 x 12 in deep for 1/4 sec cor

[illegible] Deposited Charred Stake raised mound of earth 2½ ft high from pits 24 x 18 x 12 in deep for Corner to Sections 9, 10, 15 and 16

Undulating valley land dark sandy soil

Second rate

Townships N Range 27 West 6th P.M.

Between a random line between Sections 10 and 15

Va 13° 85' E

4000 Set temporary 1/4 sec cor

7956 Intersected N and S line 9 links South of the corner to Sections 10, 11, 14 and 15 from which corner I run Sov

South 89° 57' West on a true line between Sections 10 and 15

Va 13° 85' E

3978 Deposited Charred Stake raised mound of earth 2½ ft high from pits 24 x 18 x 12 in deep for 1/4 sec cor

7956 The corner to Sections 9, 10, 15 and 16

Gently undulating valley dark soil, good grass

First rate

Township 31 N Range 27 West 6th P.M.

North between Sections 9 and 10
Va 13° 30' E

3700 Evergreen Slough 2 Chains Wide
Course East

4000 Deposited Charred Stake raised
mound of earth 2½ ft high from
pits 24 x 18 x 12 in deep for ¼ sec Cor

8000 Deposited Charred Stake
raised mound of earth 2½ ft high
from pits 24 x 18 x 12 in deep
for Corner to Sections 3, 4, 9 and 10

rally land level. North
half of Sections 9 and 10 are
numerous small sedge marshes
Soil S. half is Firstrate North half
is Thirdrate

Township 31 N. Range 27 West 6th P.M.

East on a random line
between Sections 3 and 10
Va 13° 33' E

1200 Leave valley and enter hills bed N W and S E

4000 Set temporary ¼ Sec Cor

7986 Intersected ~~the~~ N and S line 3 links
north of the Corner to Sections 2, 3,
10 and 11 from which Corner I run
~~South~~ North 89° 59' West on a true line
between Sections 3 and 10
Va 13° 33' E

3993 Deposited Charred Stake
raised mound of earth 2½ ft high
from pits 24 x 18 x 12 in deep
for ¼ Sec Cor

7986 The Corner to Sections 3, 4, 9 and 10

rally Second rate
Land lines Thirdrate Soil

North on a random line
between Sections 3 and 4
Va 13°42' E

1700 Leave valley and enter hills bes
N W and S E

4000 Set temporary 1/4 Sec Cor

4800 Leave hills and enter valley bes E and W

6200 Leave valley and enter hills W S E and W

8007 Intersected the North Boundary
of the Township 7 links East Sections 3 and 4 from
which Corner I run
South 3' East on a true line
between Sections 3 and 4
Va 13°42' E

4007 Deposited Charred Stake
raised mound of earth 2½ ft
high from pits 24 x 18 x 12 in
deep for 1/4 Sec Cor

8007 The Corner to Sections 3. 4.
9 and 10

Valley land Furstrate
Hills Secondrate Soil
July 24th 1875

North between Sections 32 and 33
Va 13° 50' E

2500 Leave hills and Enter valley
E and W.

4000 Deposited Charred Stake
raised mound of earth 2½ ft
high from pits 24 x 18 x 12 in
deep for 1/4 Sec Cor

8000 Deposited Charred Stake raised
mound of earth 2½ ft high from
pits 24 x 18 x 12 in deep for
Corner to Sections 28. 29. 32 and 33

Undulating valley land
Secondrate Soil
Sandhills Thirdrate Soil

Township 31 N Range 27 West 6th P.M.

	Eastern random line between Sections 28. and 33
	Va 13° 35' E
4000	Set temporary 1/4 Sec cor
7986	Intersected N and S line 18 links North of the Corner to Sections 27. 28. 33 and 34 from which Corner I run North 89° 52' West on a true line between Sections 28 and 33
	Va 13° 35' E
3993	Deposited Charred Stake raised Mound of earth 2½ ft high from pits 24 x 18 x 12 in deep for 1/4 Sec cor
7986	The Corner to Sections 28. 29. 32 and 33

Valley Second North land

Township 31 N Range 27 West 6th P.M.

	North between Sections 28 and 29
	Va 13° 50' E
2100	Leave ~~valley~~ hills and Enter valley N W and S E
4000	Deposited Charred raised Mound of earth 2½ ft high from pits 24 x 18 x 12 in deep for 1/4 Sec cor
5600	Leave valley and enter hills N W and S E
8000	Deposited Charred Stake raised Mound of earth 2½ ft high from pits 24 x 18 x 12 in deep for Corner to Sections 20. 21. 28. and 29

Valley land Fertrate

Township 31 N. Range 27 W. 6th P.M.

	Eastern a random line between Sections 21 and 28 Va 13° 35' E
4000	Set temporary 1/4 Sec. cor.
6000	Leave hills and enter undulating valley vs N. end S.
7982	Intersected N end S line 14 links North of the Corner to Sections 21. 22. 27 and 28 from which Corner I run
	north 89°54' Western a true line between Sections 21 and 28 Va 13° 35' E
3991	Deposited Charred Stake raised mound of earth 2 1/2 ft high from pits 24 x 18 x 12 in deep for 1/4 Sec. cor.
7982	The Corner to Sections. 20. 21. 28 and 29
	Sand hills Thirdrate Soil

Township 31 N Range 27 W 6th P.M.

	North between Sections 20 and 21 Va 13° 48' E
1600	Leave hills and enter valley
4000	Deposited Charred Stake raised mound of earth 2 1/2 ft high from pits 24 x 18 x 12 in deep for 1/4 Sec. cor.
5600	Leave valley and enter hills vs N end S
8000	Deposited Charred Stake raised mound of earth 2 1/2 ft large from pits 24 x 18 x 12 in deep for Corner to Sections 16. 17. 20 and 21
	Valley Secondrate land
	Hills Secondrate

Township 31 N. Range 27 W 6th P.M.

	East on random line between Sections 16 and 21 va 13° 33' E
2500	Leave hills and enter valley N W and S. E.
4000	Set temporary 1/4 sec cor
8000	Intersected N and S line 12 links north of the corner to Sections 15, 16, 21 and 22 from which corner I run North 8955 West on a true line between Sections 16 and 21 va 15 33' E
4000	Deposited charred stake raised mound of earth 2 1/2 ft high from pits 24 x 18 x 12 in deep for 1/4 sec cor
8000	The corner to Sections 16, 17, 20 and 21
	Valley land Secondrate Sand hills Thirdrate Soil

Township 31 N. Range 27 W 6th P.M.

	North between Sections 16 and 17 va 13° 48' E
800	Leave hills and enter valley N E and W
4000	Deposited charred stake raised mound of earth 2 1/2 ft high from pits 24 x 18 x 12 in deep for 1/4 sec cor
6800	Leave valley and enter hills N. W. and S. E.
8000	Deposited charred stake raised mound of earth 2 1/2 ft high from pits 24 x 18 x 12 in deep for corner to Sections 8, 9, 16 and 17
	Valley land Firstrate Sand hills Secondrate

Township 31 N. Range 27 W 6th P.M.

East on a random line
between Sections 9 and 16
Va 13° 33' E

4000 Set temporary 1/4 Sec cor
6200 Leave hills and Enter valley
bes N.W. and S.E.
8018 Intersected 4 links North
of the Corner to Sections 9, 10
15 and 16 from which Corner
I run
North 89 58' West on a true line
between Sections 9 and 16
Va 13° 33' E
4009 Deposited Charred Stake
raised mound of earth 2 1/2
ft high from pits 24 x 18
x 1 1/2 in deep for 1/4 Sec cor
8018 The Corner to Sections
8, 9, 16 and 17

Hills Sandy Secondrate
Valley Secondrate Soil

Township 31 N Range 27 W 6th P.M.

North between Sections 8 and 9
Va 13° 48' E
4000 Deposited Charred Stake
raised mound of earth 2 1/2 ft
high from pits 24 x 18 x 1 1/2 in
deep for 1/4 Sec cor
4600 Leave hills and Enter valley bes E and W
8000 Deposited Charred Stake
raised mound of earth 2 1/2 ft
high from pits 24 x 18 x 1 1/2 in
deep for Corner to Sections 4, 5,
8 and 9

Valley Firstrate land

Land hills Thirdrate

Township 31 N Range 27 W 6th P.M.

	East on a random line between Sections 4 and 5 va 13° 35' E
4000	~~Deposited Charred Stake raised mound of earth 2½ ft high from pits 24 x 18 x 12 in deep for ¼ Sec cor~~
	Set temporary 1/4 Sec. Cor.
8014	Intersected N end S line 7 links North of the Corner to Sections. 3. 4. 9 and 10 from which Corner I run North 89° 57' West on a true line between Sections 4 and 9 va 13° 35 E
4007	Deposited Charred Stake raised mound of earth 2½ ft high from pits 24 x 18 x 12 in deep for ¼ Sec cor
80.14	The cor. to Secs 4. 5. 8 and 9
	Third rate Sand hills

Township 31 N Range 27 W 6th P.M.

	North on a random line between Sections 4 and 5 va 13° 45' E
900	Leave ~~hills~~ valley hills bes. E and W
4000	Set temporary ¼ Sec cor
8011	Intersected the North Boundary of the Township 16 links west of the Corner to Sections 4 and 5 from which Corner I run South 7' West on a true line between Sections 4 and 5 va 13° 45' E
4011	Deposited Charred Stake raised mound of earth 2½ ft high from pits 24 x 18 x 12 in deep for ¼ Sec cor
8011	The Corner to Sections 4. 5 8. and 9
	Rolling Sand hills Third rate Soil

Township 31 N Range 27 W 6th P.M.

North between Sections 31 and 32
Va 13° 50' E

1500 Leave hills and enter valley bes E and W

4000 Deposited Charred Stake
raised mound of earth 2½
ft high from pits 24 x 18 x 12 in
deep for ¼ sec. cor

4400 Leave valley and enter hills bes
N.W. and S.E.

8000 Deposited Charred Stake
raised mound of earth 2½
ft high from pits 24 x 18 x 12
in deep for Corner to Sections
29. 30. 31 and 32

Valley Secondrate
Hills Thirdrate Soil

Township 31 N Range 27 W 6th P.M.

East on a random line
between Sections 29 and 32
Va 13° 33' E

3500 Leave hills and enter valley bes N.W. and S.E.

4000 Set temporary ¼ sec cor

7994 Intersected N and S line 10
links North of the Corner to Sections
28. 29. 32 and 33 from which corner
I run

North 89 56' West on a true line
between Sections 29 and 32
Va 13° 33' E

3997 Deposited Charred Stake
raised mound of earth 2½ ft
high from pits 24 x 18 x 12 in
deep for ¼ sec cor

7994 The Corner to Sections 29. 30. 31 and 32

Valley Secondrate Soil

Hills Thirdrate Soil

July 25th 1875

Township 31 N Range 27 W 6th PM

	Warrance random line between Sections 30 and 31 Va 13° 33' E
4000	Set temporary 1/4 Sec cor
8326	Intersected the West Boundary of the Township 12 links South of the Corner to Sections 30 and 31 from which Corner I mud South 89 56' East on a true line between Sections 30 and 31 Va 13° 33' E
4326	Deposited Charred Stake raised mound of earth 2 1/2 ft high from pits 24 x 18 x 12 in deep for 1/4 Sec cor
8326	The Corner to Sections 29, 30, 31 and 32
	Third rate Sand Hills

Township 31 N R 27 W 6th PM

	North between Sections 29 and 30 Va 13° 50' E
1200	Leave hills and enter valley bss N 1/2
4000	Deposited Charred Stake raised mound of earth 2 1/2 ft high from pits 24 x 18 x 12 in deep for 1/4 Sec cor
4600	Leave valley and enter hills bss N 1/2
8000	Deposited Charred Stake raised mound of earth 2 1/2 ft high from pits 24 x 18 x 12 in deep for Corner to Sections 19, 20, 29 and 30.
	Valley land First rate soil Sand Hills Third rate soil

Township 31 N. Range 27 W. 6th P.M.

	East on a random line between Sections 20 and 29 va 13° 30' E
4000	Set temporary 1/4 Sec. cor.
7990	Intersected N and S line 8 links South of the Corner to Sections 20, 21, 28 and 29 from which Corner I run
	South 89° 57' West on true line between Sections 20 and 29 va 13° 30' E
3995	Deposited Charred Stake raised mound of earth 2 1/2 ft high from pits 24 x 18 x 12 in deep for 1/4 Sec. cor.
7990	The Corner to Sections 19, 20, 29 and 30
	Valley land Second rate Sand hills Third rate

Township 31 N. Range 27 W. 6th P.M.

	West on a random line between Sections 19 and 30 va 13° 33' E
4000	Set temporary 1/4 Sec. cor.
6700	Leave hills and enter valley Vis N. and S.
8338	Intersected the West Boundary of the Township 17 links South of the Corner to Sections 19 and 30 from which Corner I run
	South 89° 53' East on a true line between Sections 19 and 30 va 13° 38' E
4338	Deposited Charred Stake raised mound of earth 2 1/2 ft high from pits 24 x 18 x 12 in deep for Cor.
8338	The Corner to Sections 19, 20, 29 and 30
	Third rate Sand hills

Township 31 N Range 27 West 6th P.M.

North between Sections 19 and 20
Va 13° 50' E

2900 Leave hills and enter valley bes N. W. and S.
4000 Deposited Charred 8 take
raised mound of earth 2½ ft
high from pits 24 x 18 x 12 in
deep for ¼ Sec cor
8000 Deposited Charred 8 take
raised mound of earth 2½ ft
high from pits 24 x 18 x 12 x 12
in deep for Corner to Section
17, 18, 19 and 20

Valley Firstrate land
Sand hills Thirdrate soil

Township 31 N Range 27 West 6th P.M.

East on a random line between
Sections 17 and 20
Va 13° 36' E

4000 Set temporary ¼ Sec cor
6800 Leave valley and enter hills bes N. and S.
7978 Intersected N and S line 10 links
North of the Corner to Sections
16, 17, 20 and 21 from which
Corner I run
North 89 56' West on a true line
between Sections 17 and 20
Va 13° 35' E

3989 Deposited Charred 8 take raised
mound of earth 2½ ft high
from pits 24 x 18 x 12 in deep
for ¼ Sec cor
7978 The corner to Sections 17, 18, 19 and
20

Hills Thirdrate Soil
Firstrate Valley land
Black soil tall grass
good farm ~~or hay land~~ land

Township 31 N Range 27 West 6th

	West on a random line between Sections 18 and 19 Va 13° 30' E
900	Leave Valley and enter hills bes N. and S.
4000	Set temporary 1/4 Sec cor
7000	Leave hills and enter valley bes N and S.
8329	Intersected the West Boundary of the Township 11 links South of the Corner to Sections 18 and 19 from which corner I run South 89° 55' East on a true line between Sections 18 and 19 Va 13° 30' E
4329	Deposited Charred Stake raised mound of earth 2 1/2 ft high from pits 24 x 18 x 12 in deep for 1/4 Sec cor
8329	The Corner to Sections 17. 18 19 and 20
	valley land dark soil Firstrate
	Sandhills Thirdrate soil

Township 31 N Range 27 W 6th PM

	North between Sections 17 and 8 Va 13° 50' E
4000	Deposited Charred Stake raised mound of earth 2 1/2 ft high from pits 24 x 18 x 12 in deep for 1/4 Sec cor
8000	Deposited Charred Stake raised mound of earth 2 1/2 ft high from pits 24 x 18 x 12 in deep for Corner to Sections 7. 8. 17 and 18
	valley land Firstrate soil North 70 chains level black Sandy loam. good ~~for~~ farm or hay land

Township 31 N Range 27 W. 6th P.M.

	East on a random line between Sections 8 and 17
	Va 13° 35' E
4000	Set temporary 1/4 sec cor
7500	Leave valley and enter hills
	Vis N and S.
7986	Intersected N and S line 14 links North of the Corner to Sections 8, 9, 16 and 17 from which Corner I run North 89° 54' West on a true line between Sections 8 and 17
	Va 13° 35' E
3993	Deposited Charred Stake raised mound of earth 2 1/2 ft high from pits 24 x 18 x 12 in deep for 1/4 sec cor
7986	The Corner to Sections 7, 8 17 and 18
	Undulating Valley Secondrate Sandhills Thirdrate

Township 31 N Range 27 West 6th P.M.

	West on a random line between Sections 7 and 18
	Va 13° 30' E
3900	Leave Valley and enter hills Vis N and S.
4000	Set temporary 1/4 sec cor
8340	Intersected the West Boundary of the Township 8 links South of the Corner to Sections 7 and 18 from which Corner I run South 89° 57' East on a true line between Sections 7 and 18
	Va 13° 30' E
4340	Deposited Charred Stake raised mound of Earth 2 1/2 ft high from pits 24 x 18 x 12 in deep for 1/4 sec cor
8340	The Corner to Sections 7, 8, 17 and 18
	Valley land Secondrate Surface gently valley Soil Sandy Hills Thirdrate soil

North between Sections 7 and 8
va 13° 50' E

1200 Leave valley and enter hills
hills E and W

4000 Deposited Charred Stake
raised mound of earth 2½
high from pits 24 x 18 x 12
in deep for ¼ Sec cor

7200 Leave hills and enter valley hills
E and W

8000 Deposited Charred Stake
raised mound of earth 2½
ft high from pits 24 x 18 x 12
in deep for Corner to Sections
5, 6, 7 and 8

Valley land Firstrate
Hills Sandy Secondrate

East on a random line
between Sections 5 and 8
va 13° 30' E

4000 Set temporary ¼ Sec cor

8010 Intersected N and S line 11 links
South of the corner to Sections
4. 5. 8 and 9 from which
Corner I run
South 89° 55' West on a true line
between Sections 5 and 8
va 13° 30' E

4005 Deposited Charred Stake
raised mound of earth 2½
ft high from pits 24 x 18
x 12 in deep for ¼ Sec cor

8010 The Corner to Sections 5. 6. 7 and 8

Firstrate valley land
Good for farming purposes

Township 31 N Range 27 W 6th PM

West on a random line
between Sections 6 and 7
Va 13° 30' E

900 Enter hills bes N W and S E
4000 Set temporary 1/4 Sec. cor.
8319 Intersected the West Boundary
of the Township 4 links South
of the Corner to Sections 6 and 7
from which Corner I run
South 89° 58' East on a true line
between Sections 6 and 7
Va 13° 30' E
4319 Deposited Charred Stake
raised mound of earth 2 1/2
ft high from pits 24 x 18
x 12 in deep for 1/4 Sec cor
8319 The Corner to Sections, 5, 6, 7 and 8

Valley land Secondrate
Land hills Thirdrate

Township 31 N Range 27 W 6th PM

North on a random line
between Sections 5 and 6
Va 13° 50' E
1900 Leave valley and enter hills bes
E and W
4000 Set temporary 1/4 Sec cor
8010 Intersected the North
Boundary of the Township
6 links East of the Corner to
Sections 5 and 6 from which
Corner I run
South 3' East on a true line
between Sections 5 and 6
Va 13° 50' E
4010 Deposited Charred Stake
raised mound of earth 2 1/2 ft
high from pits 24 x 18 x 12 in
deep for 1/4 Sec cor
8010 The Corner to Sections 5, 6,
7 and 8

Valley Secondrate
Hills Sandy Thirdrate
July 26th

General Description

The Surface in this Township is rolling Sand hills and broad level valleys. Sand hills are generally high ridges good for grazing purposes. Soil in the valley is black Sandy loam and is of a rich quality capable of producing good crops of cereals grass for hay is abundant. Numerous numerous small ponds and sedge marshes which are filling up with decayed vegetation. Evergreen Creek or Elkhorn has its source in this Township. Township is destitute of timber

List of Names.

A list of the names of the individuals employed to assist in running Measuring, or marking the lines & Corners described in the foregoing field Notes of Township No 31 North of the Base Line of Range No 27 West of the 6th Principal Meridian showing the respective capacities in which they acted;

Thompson McNair	Chainman
Charles H Weller	Chainman
Noah Boxter	Moundman
Edward C. Simmons	Moundman
Frank A. Webster	Flagman

We hereby Certify that we assisted Robert Harvey Deputy Surveyor in Subdividing Township No 31 North of the Base Line, Range No 27 West of the 6th Principal Meridian and that said Township has been in all respects to the best of our knowledge and belief well and faithfully Surveyed and the Boundary Monuments planted according to the instructions of the Surveyor General, and of dimensions, Character construction and marking and in the manner as Specifically described in the foregoing field Notes

Thompson McNair Chainman
Charles H Weller Chainman
Noah Boxter Moundman
Edward C Simmons Moundman
Frank A. Webster Flagman

Subscribed in my presence
and sworn to before me this
9th day of August A.D. 1875

A. J. Kendall
Clerk dist Court

I Robert Yeaney Deputy
Surveyor do Solemnly Swear
that in pursuance of a
Contract wherein Nicholas
J. Paul and Robert Yeaney
were Contractors with E. E.
Cummingham Surveyor Genl
for the District of Nebraska
& Iowa bearing date the
17th day of April 1875 I have
well faithfully and truly
in my own proper person and
in Chief Conformity to the
Instructions furnished by the
Surveyor Genl the Surveying
Manual and the Laws of the
United States Surveyed Township
No 31 North of the Base Line
& Range No. 27 West of the
6th Principal Meridian in
Nebraska as are represented
in the foregoing field Notes
as having been surveyed
under My direction and
do further Solemnly Swear that

all the Corners of said Survey have been established and perpetuated in strict accordance with the Surveying Manual, printed Instructions and Special Instructions of the Surveyor General of dimensions Character Construction and Marking and in the Manner as specifically described in the foregoing field notes and the foregoing are the true and original notes of such Survey.

Robert Harvey

Subscribed in my presence and sworn to before me this 9th day of Sept 1875

A. G. Kendall
Clerk Dist. Ct.

Surveyor General Office
Plattsmouth Neb. April 10th 1876

The foregoing field notes of the survey of the subdivision Lines of Township 31 North of the Base Line of Range No. 27 West of the 6th P.M. in the State of Nebraska Executed by Robert Harvey Deputy Surveyor under joint contract No. 88 dated April 17th 1875 in the month of July 1875 having been critically Examined the necessary corrections and explinations made the said field notes and the surveys they described are hereby approved.

Jno. C. Clark
Surveyor General

Town 32 Range 27 W.

6	60	5	44	4	33	3	22	2	11	1
59		58		43		32		21		10
7	57	8	42	9	31	10	20	11	9	12
56		55		41		30		19		8
18	54	17	40	16	29	15	18	14	7	13
53		52		39		28		17		6
19	51	20	38	21	27	22	16	23	5	24
50		49		37		26		15		4
30	48	29	36	28	25	27	14	26	3	25
47		46		35		24		13		2
31	45	32	34	33	23	34	12	35	1	36

Field Notes of the Subdivisional lines of Township No 32 North of the Base line of Range No 27 West of the 6th Principal Meridian in the State of Nebraska. Surveyed by Robert Henry Deputy Surveyor, under joint Contract No 88, bearing date the 17th day of April A.D. 1875 Wherein Nicholas J. Paul and Robert Henry are joint Contractors with E. E. Cunningham Surveyor General for the District of Nebraska and Iowa

Survey Commenced
July 27th 1875

Survey Completed
July 30th 1875.

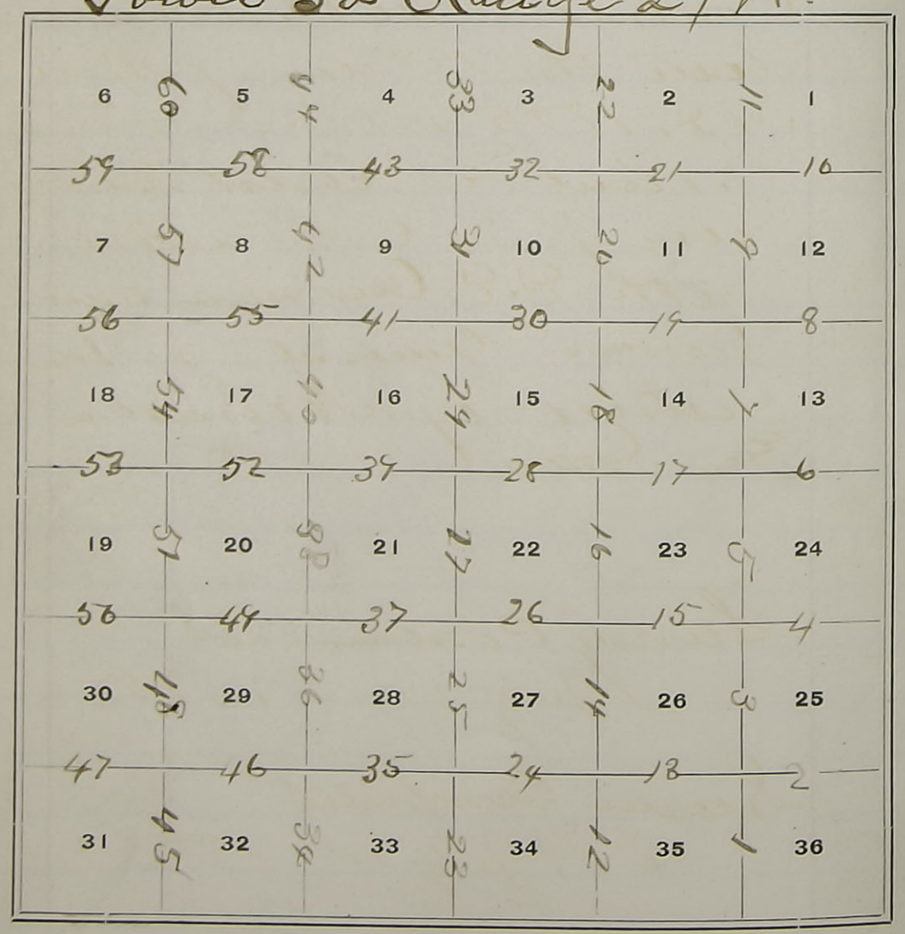

(B)

Names and duties of assistants
Thompson McNabb Chainman
Charles H. Weller Chainman
Noah Baxter Moundman
Edward C. Simmons Moundman
Frank A. Webster Flagman

(C)

To determine the proper adjustment of my compass for subdividing this Township I commence at the Corner to Townships. 31 and 32 North Ranges 26 and 27 West and run

North on a blank line along the East boundary of section 36
Variation 13° 30' East

4002 To a point 4 links East of 1/4 Sec ca
8005 To a point 7 links East of Corner to Sections 25 and 36

To retrace this line or run Parallel thereto my compass must be adjusted to a variation of 13° 33' East

Note The Township being destitute of timber and no stone found I deposited charred stake at the point for 1/4 Section 1/4 Section corners

Township 32 N Range 27 West 6 PM

North between Sections 35 and 36
Va 13° 33' E

3000 Leave hills and enter valley bes E and W

4000 Deposited Charred Stake
raised mound of earth 2½ ft high
from pits 24 x 18 x 12 in deep
for 1/4 Sec cor

4100 Leave valley and enter hills
bes E and W

8000 Deposited Charred Stake
raised mound of earth 2½ ft
high from pits 24 x 18 x 12
in deep for Corner to Sections
25, 26, 35 and 36

Valley land Firstrate
Sandhills Thirdrate Soil

Township 32 N Range 27 West 6 PM

East on a random line
between Sections 25 and 36
Va 13° 33' E

1400 Leave hills and enter valley bes
N W and S E

4000 Set temporary 1/4 Sec cor

5000 Leave valley and enter hills N and S

8002 Intersected the East Boundary
of the Township 4 links South
of the corner to Sections 25 and 36
from which Corner I run
South 89° 58' West on true line
between Sections 25 and 36
Va 13° 33' E

4001 Deposited Charred Stake
raised mound of earth 2½
ft high from pits 24 x 18 x 12
in deep for 1/4 Sec cor

8002 The corner to Sections 25, 26,
35 and 36

Valley Secondrate Soil
Hills Thirdrate Soil

Township 32 N. Range 27 West 6th

North between Sections 25 and 26
Va 13° 33' E

500 Leave hills and Enter valley bs N W and E
700 Enter Slough 17.50 chs wide
Course S E
4000 Deposited Charred Stake
raised mound of earth
2½ ft high from pits
24 x 18 x 12 in deep for ¼
Sec cor
6000 Enter foot hills bs. E and W
7500 Leave hills and Enter valley
bs E and W
8000 Deposited Charred Stake
raised mound of earth
2½ ft high from pits
24 x 18 x 12 in deep for
Corner to Sections
23. 24. 35 and 36

S 40 chs Thirdrate soil
N 40 chs gently rolling
Secondrate soil

Township 32 N Range 27 West 6th Pl

East on a random line between
Sections 24 and 25
Va 13° 33' E
300 Leave valley and Enter hills bs N S
4000 Set temporary ¼ Sec cor
7998 Intersected the East Boundary
of the Township 11 links south
of the Corner to Sections 24 and 25
from which Corner I run
South 89° 55' West on a true line
between Sections 24 and 25
Va 13° 33' E
3999 Deposited Charred Stake
raised mound of earth 2½ ft
high from pits 24 x 18 x 12 in
deep for ¼ Sec cor
7998 The Corner to Sections 23. 24.
25 and 26

Valley level Black Soil
Tall grass Firstrate

Township 32 N Range 27 W. 6th P.M.

North between Sections 23 and 24
Va 13° 33' E

4000 Deposited Charred Stake
raised mound of earth 2½
ft high from pits 24 x 18 x 12
in deep for ¼ Sec. cor.

8000 Deposited Charred Stake
raised mound of earth 2½
ft high from pits 24 x 18 x 12
in deep for Corner to Sections
13, 14, 23 and 24

Level valley black
Soil Tall grass
Firstrate

Township 32 N Range 27 W 6th P.M.

East on a random line
between Sections 13 and 24
Va 13° 33' E

500 Enter foot hills bes N W and S.E.
4000 Set temporary ¼ Sec cor
~~7800 Enter hills bes N E and S W~~
7990 Intersected the East Boundary
of the Township 9 links North
of the Corner to Sections 13 and 24
from which Corner I run
North 89° 56' West on a true line
between Sections 13 and 24
Va 13° 33' E

3995 Deposited Charred Stake
raised mound of earth 2½ ft
high from pits 24 x 18 x 12 in
deep for ¼ Sec cor.

7990 The Corner to Sections, 13, 14, 23
and 24

valley Firstrate
Hills Secondrate

Township 32 N Range 27 W. 6th P.M.

North between Sections 13 and 14
Va 13° 35' E

200 Leave Valley and enter hills
Vis E. and W.

4000 Deposited Charred Stake
raised mound of earth 2½ ft
high from pits 24 x 18 x 12
in deep for 1/4 sec cor

8000 Deposited Charred Stake
raised mound of earth 2½
ft high from pits 24 x 18
x 12 in deep for corner to
Sections 11, 12, 13 and 14

Secondrate hills

Township 32 N Range 27 W 6th P.M.

East on a random line
between Sections 12 and 13
Va 13° 35' E

600 Leave hills and enter valley Vis N 2 and S 2

4000 Set temporary 1/4 sec cor

7800 Leave valley and enter hills N 2 and S 2

8008 Intersected the East Boundary
of the Township 9 links North
of the Corner to Sections 12 and 13
from which Corner I run
North 89° 56' West on a true line
between Sections 12 and 13
Va 13° 35' E

4004 Deposited Charred Stake
raised mound of earth 2½
ft high from pits 24 x 18 x
12 in deep for 1/4 sec cor

8008 The Corner to Sections 11, 12, 13 and 14

Valley land Firstrate
Hills Secondrate

Township 32 N Range 27 W 6th PM

North between Sections 1 and 12
Va 13° 35' E

4000 Deposited Charred Stake
raised mound of earth
2 1/2 ft high from pits
24 x 18 x 12 in deep for 1/4 sec cor

8000 Deposited Charred Stake
raised mound of earth 2 1/2
ft high from pits 24
x 18 x 12 in deep for corner
to Sections 1, 2, 11 and 12

Rolling Sand hills
Secondrate soil

Township 32 N Range 27 W 6th PM

East on a random line
between Sections 1 and 12
Va 13° 33' E

4000 Set temporary 1/4 sec cor

8016 Intersected the East Boundary of the Township 11 Lks. South of the Corner to Sections 1 and 12 from which Corner I run S
South 89 55' West on a random line
between Sections 1 and 12
Va 13° 33' E

4008 Deposited Charred Stake
raised mound of earth 2 1/2
ft high from pits 24 x 18 x 12
in deep for 1/4 sec cor

8016 The corner to Sections 1, 2, 11 and 12

Rolling Sand hills
~~Secondrate~~
Thirdrate

Township 32 N Range 27 W, 6th PM

North on true line between Sections 1 and 2

va 13° 37' E

2700 Enter valley bis E end W

4000 Deposited Charred Stake raised mound of earth 2½ ft high from pits 24 x 18 x 12 in deep for ¼ sec cor

4600 Leave valley end Enter hills bis E end W

8082 Intersected the 8th Standard Parallel 12 chains and 6 links west from the Standard Corner to Sections 31 and 36 Rs. 26 & 27 W T. 33 N

Deposited Charred Stake raised mound of earth 2½ ft high from pits 24 x 18 x 12 in deep for closing corner to Sections 1 and 2 T. 32 N. R 27 W.

valley land First rate soil
Hills Second rate Soil

Township 32 N Range 27 W 6th PM

North between Sections 34 and 35

Va 13° 35' E

3500 Enter valley bis E end W

4000 Deposited Charred Stake raised mound of earth 2½ ft high from pits 24 x 18 x 12 in deep for ¼ sec cor

7800 Enter Sand hills bis NE end SW

8000 Deposited Charred Stake raised mound of earth 2½ ft high from pits 24 x 18 x 12 in deep for corner to Sections 26, 27, 34 and 35

Sand hills Third rate
valley land Second rate

Township 32 N Range 27 W 6 Rm

	Cust on a random line between sections 26 and 35
	va 13° 35' E
350	Marshy lake bes N E and S — set temporary M C to obtain distance across the lake I measure north a base of 1224 chains to a point from which the flag on opposite bank of lake and in the random line bears S 72 3/4 E. which gives for distance across the lake 3828 counting distance to lake
11173	To flag & set temporary M.C.
4300	Enters hills bes N E and S W
8010	Intersected E and S line 20 links South of the corner to sections 25. 26. 35 and 36 from which corner I run South 89° 51' West on a true line between sections 26 and 35
	va 13° 35' E
3837	Deposited charred stake raised mound of earth 2½ ft high from pits 24 x 18 x 12 in deep for meander corner to fractional sections 26 and 35. on East bank of lake

Nat. tan. 72 3/4 base 1224 = 3,1239 × 1224 = 3823

Township 32 N Range 27 West 6th P.M.

7660	West bank of lake. Where I deposited charred stake raised mound of earth 2½ ft high from pits 24 x 18 x 12 in deep for meander corner to fractional sections 26 and 35
8010	The corner to sections 26 27. 34 35

The North West Quarter Section is in deep ponder lake surrounded by low marshy banks, will have to be meandered

Balance of the section is generally sand hills and thirdrate land

Township 32 N Range 27 West 6th P.M.

North between Sections 26 and 27
Va 13° 35' E

4000 Deposited Charred Stake raised mound of earth 2½ ft high from pits 24 x 18 x 12 in deep for ¼ sec cor

8000 Deposited Charred Stake raised mound of earth 2½ ft high from pits 24 x 18 x 12 in deep for Corner to Section 22, 23, 26 and 27

Third rate sand hills

Township 32 N Range 27 W 6th P.M.

East on a random line between Sections 23 and 26
Va 13° 35' E

4000 Set temporary ¼ sec cor

8012 Intersected the N end 8 line 7 links South of the Corner to Sections 23. 24. 25 and 26 from which corner I run South 84° 57' West on a true line between Sections 23 and 26
Va 13° 35' E

4006 Deposited Charred Stake raised mound of earth 2½ ft high from pits 24 x 18 x 12 in deep for ¼ sec. cor

8012 The Corner to Sections 22. 23. 26 and 27

Low rolling Sand hills
Third rate

Township 32 N Range 27 W 6th P.M.

North between Sections 22 and 23
va 13° 35' E

4000 Deposited Charred Stake
raised mound of earth 2½
ft high from pits 24 x 18 x 12
in deep for 1/4 Sec cor

8000 Deposited Charred Stake
raised mound of earth 2½
ft high from pits 24 x 18 x 12
in deep for Corner to Sections
14, 15, 22 and 23

Low rolling Sand hills
Third rate

July 27th 1875

Township 32 N Range 27 W 6th P.M.

East on a random line
between Sections 14 and 23
va 13° 35' E

4000 Set temporary 1/4 Sec cor
7750 Leave hills and enter valley bis N and S
8004 Intersected N and S line 14 links South
of the corner to Sections 13, 14, 23 and 24
from which corner I now
South 8° 34' West on a true line
between Sections 14 and 23
va 13° 35' E

4002 Deposited Charred Stake
raised mound of earth 2½ ft high
from pits 24 x 18 x 12 in deep
for 1/4 Sec cor

8004 The corner to Sections 14, 15, 22 and
23

Low rolling Sand hills

Township 32 N Range 27 W 6th PM

	North between Sections 14 and 15
	va 13° 35' E
4000	Deposited Charred Stake
	raised mound of earth 2½
	ft high from pits 24 x 18 x 12
	in deep for ¼ Sec cor
7600	Leave hills and Enter valley bro E and SW
8000	Deposited Charred Stake
	raised mound of earth 2½
	ft high from pits 24 x 18
	x 12 in deep for Corner to
	Sections 10, 11, 14 and 15

Low Land Hills
Thirdrate

Township 32 N Range 27 West 6th PM

	East on a random line
	between Sections 11 and 14
	va 13° 35' E
4000	Set temporary ¼ Sec cor
7400	Leave hills and Enter valley bro
	N W and S E
7998	Intersected N and S line 5 links
	South of the Corner to Sections
	11, 12, 13 and 14 from which corner
	I run
	South 89° 58' West on a true line
	between Sections 11 and 14
	va 13° 35' E
3999	Deposited Charred Stake
	raised mound of earth 2½ ft
	high from pits 2½ feet high
	from pits 24 x 18 x 12 in deep
	for ¼ Sec cor
1998	The corner to Sections 10, 11, 15
	and 14

Valley Land Firstrate

Township 32 N Range 27 W. 6th P.M.

	North between Sections 10 and 11
	r a 13° 37' E
~~2000~~	~~Leave valley and enter hills bes N. and S.~~
4000	Deposited Charred Stake raised mound of earth 2½ ft high from pits 24 x 18 x 12 in deep for ¼ Sec cor
8000	Deposited Charred Stake raised mound of earth 2½ ft high from pits 24 x 18 x 12 in deep for Section Corner. 2. 3. 10 and 11
	Thirdrate Sand hills

Township 32 N Range 27 W 6th P.M.

	East on a random line between Sections 2 and 11
	r a 13° 38' E
200	Leave valley and enter hills bes N and S
4000	Set temporary ¼ Sec cor
8024	Intersected N and S line 10 links South of of the corner to Sections 1. 2. 11 and 12 from which corner I ran
	South 89° 56' West on a true line between Sections 2 and 11
	r a 13° 38' E
4012	Deposited Charred Stake raised mound of earth 2½ ft high from pits 24 x 18 x 12 in deep for ¼ Sec cor
8024	The corner to Sections 1. 2. 12 and 11
	Thirdrate Sand hills

Township 32 N Range 27 W. 6th P.M.

	North on true line between Sections 2 and 3 Va 13° 38' E
500	Leave valley and enter hills Vis N.W. and S.E.
2970	Drain Co S.W.
4000	Deposited Charred Stake raised mound of earth 2½ ft high from pits 24 x 18 x 12 in deep for 1/4 Sec.
8070	Intersected the 8th Standard Parallel 12.25 Chains West from the Standard Corner to Sections 35 and 36 R. 27 W. T. 33 N. Deposited Charred Stake raised mound of earth 2½ ft high from pits 24 x 18 x 12 in deep for closing Corner to Sections 2 and 3 T. 32 N R. 27 W.
	Sand hills Third rate

Township 32 N Range 27 West 6th P.M.

	North between Sections 33 and 34 Va 13° 38' E
4000	Deposited Charred Stake raised mound of earth 2½ ft high from pits 24 x 18 x 12 in deep for 1/4 Sec.
4900	Leave hills and enter valley Vis N.W. and S.E.
8000	Deposited Charred Stake raised mound of earth 2½ ft high from pits 24 x 18 x 12 in deep for Corner to Sections 27. 28. 33 and 34
	Sand hills Third rate First rate Valley land

Township 32 N Range 27 W. 6th P.M.

	East on a random line between Sections 27 and 34 Va 13° 35' E
3900	Leave valley and enter hills bes N.W. and S.E.
4000	Set temporary 1/4 Sec cor
7998	Intersected N and S line 7 link North of the corner to Sections 26. 27. 34 and 35 from which Corner I run North 89° 57' West on a true line between Sections 27 and 34 Va 13° 35' E
3999	Deposited Charred Stake raised mound of earth 2 1/2 ft high from pits 24 x 18 x 12 in deep for 1/4 Sec cor
79.98	The cor. to Secs. 27. 28. 33 & 34
	Valley land Firstrate Sandhills Thirdrate

Township 32 N Range 27 West 6th P.M.

	North between Sections 27 and 28 Va 13° 38' E
2500	Leave ~~hills~~ valley and enter ~~valley~~ hills bes E. and W.
4000	Deposited Charred Stake raised mound of earth 2 1/2 ft high from pits 24 x 18 x 12 in deep for 1/4 Sec cor
6000	Leave ~~valley~~ hills and enter ~~hills~~ valley N.W. and S.E.
8000	Deposited Charred Stake raised mound of earth 2 1/2 ft high from pits 24 x 18 x 12 in deep for Corner to Sections 21. 22. 27 and 28
	Firstrate valley land Sandhills Secondrate

Township 32 N Range 27 W. 6th P.M.

	East on a random line between Sections 22 and 27 Va 13° 35' E
1920	Old wagon trail N. and S.
2200	Leave ~~hills~~ valley and enter hills bs N. and S.
4000	Set temporary 1/4 sec cor
7986	Intersected N. and S. line 4 links North of the corner to Sections 22, 23, 26 and 27 from which corner I run
	North 89° 58' West on a true line between Sections 22 and 27 Va 13° 35' E
3993	Deposited charred stake raised mound of earth 2 1/2 ft high from pits 24 x 18 x 12 in deep for 1/4 sec cor
7986	The corner to Sections 21, 22, 28 and 27
	Valley land Second rate Sand hills Third rate

Township 32 N Range 27 West 6th P.M.

	North between Sections 21 and 22 Va 13° 38' E
1000	Enter marsh bs E and W
2400	Leave marsh bs E. and W.
4000	Deposited charred stake raised mound of earth 2 1/2 ft high from pits 24 x 18 x 12 in deep for 1/4 sec cor
6000	Enter low foot hills bs E and W
7270	Old wagon trail bs N.W. and S.E.
8000	Deposited charred stake raised mound of earth 2 1/2 ft high from pits 24 x 18 x 12 in high for corner to Sections 15, 16, 21 and 22
	S. 25 Chs West end marsh Third rate Balance Second rate

Township 32 N Range 27 W. 6th P.M.

	East on a random line between Sections 15 and 22
	Va 13° 35' E
4000	Set temporary 1/4 Sec cor
7990	Intersected N and S line 20 links North of the Corner to Sections 14, 15, 22 and 23 from which Corner I run North 89° 51' West on a true line between Sections 15 and 22
	Va 13° 35' E
3995	Deposited Charred Stake raised mound of earth 2 1/2 ft high from pits 24 x 18 x 12 in deep for 1/4 Sec cor
7990	The corner to Sections. 15. 16 21 and 22
	Low Sand hills
	Thir Doate

Township 32 N Range 27 W 6th P.M.

	North between Sections 15 and 16
	Va 13° 38' E
4000	Deposited Charred Stake raised mound of earth 2 1/2 ft high from pits 24 x 18 x 12 in deep for 1/4 Sec cor
8000	Deposited Charred Stake raised mound of earth 2 1/2 ft deep for Corner to Sections 9, 10 15 and 16
	Thir Doate hills

Township 32 N Range 27 W 6th P.M.

	East on a random line between Sections 10 and 15 Va 13° 35' E
4000	Det temporary ¼ sec cor
7400	Leave hills and Enter valley bes S.E. and N.W.
7998	Intersected N and S line 17 links North of the Corner to Sections 10. 11. 14 and 15 from which corner I run North 89 53' West on a true line between Sections 10 and 15 Va 13° 35' E
3999	Deposited Charred Stake raised mound of earth 2½ ft high from pits 24 x 18 x 12 in deep for ¼ sec cor
7998	The corner to Sections 9. 10. 15 and 16

Thirdrate sand hills

valley Secondrate

July 28th 1870

Township 32 N Range 27 W 6th P.M.

	North between Sections 9 and 10 Va 13° 89' E
1400	Leave ~~valley~~ hills and Enter ~~hills~~ valley E. and W.
4000	Deposited Charred Stake raised mound of earth 2½ ft high from pits 24 x 18 x 12 in deep
5700	Leave valley and Enter hills bes E. and W.
8000	Deposited Charred Stake raised mound of earth 2½ ft high from pits 24 x 18 x 12 in deep for Corner to Sections 3. 4. 9 and 10

Valley land Firstrate

Sand hills Thirdrate

Township 32 N. Range 27 W. 6th P.M.

East on a random line between Sections 3 and 10
Va 13° 35' E

4000 Set temporary 1/4 sec cor

4200 Leave hills and intervally ves N, W, and S, E,

7180 Drain Course S, W,

8020 Intersected N and S line 29 links north of the corner to Sections 2, 3, 10 and 11 from which Corner I run North 89° 48' West on a true line between Sections 3 and 10
Va 13° 35' E

4010 Deposited Charred Stake raised Mound of earth 2 1/2 ft high from pits 24 x 18 x 12 in deep for 1/4 sec Cor.

8020 This car to Sections 3, 4, 9 and 10

Hills Thirdrate
Valley Firstrate

Township 32 N Range 27 W 6th P.M.

North on true line between Sections 3 and 4
Va 13° 40' E

4000 Deposited Charred Stake raised mound of earth 2 1/2 ft high from pits 24 x 18 x 12 in deep for 1/4 sec cor

8041 Intersected the 8th Standard Parallel North 12 chs and 48 links West of the Standard Corner to Sections 34 and 35 T. 33 N. R. 27 W.
Deposited Charred Stake raised mound of earth 2 1/2 ft high from pits 24 x 18 x 12 in deep for closing corner to Sections 3 and 4 32 N. R. 27 W.

Rolling Land hills
Thirdrate

Township 32 N Range 27 W 6th P M

North between Sections 32 and 33
Va 13° 40' E

2000 Leave ~~hills~~ valley and enter ~~valley~~ hills ns E and W

4000 Deposited Charred Stake
raised mound of earth 2½ ft
high from pits 24 x 18 x 12 in deep
for ¼ Sec cor

72.00 Leave hills enter valley

8000 Deposited Charred Stake
raised mound of earth 2½ ft
high from pits 24 x 18 x 12 in deep
for corner to Sections 29. 30. 31 and 32

Valley land Firstrate soil

Land hills Thirdrate soil

Township 32 N Range 27 West 6th P M

Erston a random line
between Sections 28 and 33
Va 13° 35' E

4000 Set temporary ¼ Sec cor

~~4100 Leave hills and enter valley ns. N W~~

8006 Intersected N and S line 21 links
north of the corner to Sections
27. 28. 33 and 34 from which corner
I run
North 84° 51' West on true line
between Sections 28 and 33
Va 13° 35' E

4003 Deposited Charred Stake
raised mound of earth 2½ ft
high from pits 24 x 18 x 12 in
deep for ¼ Sec cor

8006 The corner to Sections 28. 29. 32 and 33

Valley has black sandy soil
good grass firstrate land

Township 32 N Range 27 West 6th P.M.

	North between Sections 28 and 29
	Va 13° 40' E
1500	Leave valley and enter hills
	bes S.E. and N.W.
4000	Deposited Charred Stake
	raised mound of earth 2½ ft
	high from pits 24 x 18 x 12 in
	deep for ¼ Sec. cor.
8000	Deposited Charred Stake
	raised mound of earth 2½ ft
	high from pits 24 x 18 x 12 in
	deep for Corner to Sections 20 21
	28 and 29
	valley Firstrain land
	Sand hills Thirdrate soil

Township 32 N Range 27 West 6th P.M.

	East on a random line
	between Sections 21 and 28
	Va 13° 38' E
4000	Set temporary ¼ Sec. cor.
5600	Leave hills and enter valley bes N.W. and S.E.
8010	Intersected N. and S. line 7 links
	North of the Corner to Sections 21, 22
	27 and 28. from which Corner I run
	North 89° 57' West on a true line
	between Sections 21 and 28
	Va 13° 38' E
4005	Deposited Charred Stake
	raised mound of earth 2½ ft
	high from pits 24 x 18 x 12 in deep
	for ¼ Sec. cor.
8010	The Corner to Sections 20, 21, 28 and 29
	Valley land Firstrain soil
	Sand hills Thirdrate soil

Township 32 N Range 27 West 6th P.M.

North between Sections 20 and 21
Va 13° 42' E

1800 Leave hills and enter valley bes N.W. and S.E.

4000 Deposited Charred Stake raised mound of earth 2½ ft high from pits 24 x 18 x 12 in deep for ¼ sec. cor.

8000 Deposited Charred Stake raised mound of earth 2½ ft high from pits 24 x 18 x 12 in deep for Corner to Sections 16. 17. 20 and 21

Valley land First rate

Sand hills Third rate

Township 32 N Range 27 W 6th P.M.

East on a random line between Sections 16 and 21
Va 13° 35' E

300 Leave valley and enter hills bes N.W. and S.E.

4000 Set temporary ¼ Sec cor

7475 Old wagon Trail bes N.W. and S.E.

8034 Intersected N and S line 17 links north of the Corner to Sections 15. 16. 21 and 22 from which Corner I run
North 89 53' West on a true line between Sections 16 and 21
Va 13° 35' E

4017 Deposited Charred Stake raised mound of earth 2½ ft high from pits 24 x 18 x 12 in deep for ¼ sec cor.

7034 The Corner to Sections 16. 17. 20 and 21

Surface, rolling Sand hills
Third rate

Township 32 N Range 27 West 6th P.M.

North between Sections 16 and 17
Va. 13° 42' E.

4000 Deposited Charred Stake
raised mound of earth 2½
ft high from pits 24x18x12
in deep for ¼ sec cor

7000 Leave valley and Enter hills
bus N. W. and S. E.

8000 Deposited Charred Stake
raised mound of earth 2½
ft high from pits 24x18x
12 in deep for Corner to
Sections. 8. 9. 16 and 17

Valley gently rolling
low Sandy knolls
Secondrate

Township 32 N Range 27 West 6th P.M.

East on a random line
between Sections 9 and 16
Va 13° 38' E

4000 Set temporary ¼ Sec. cor.

4930 Old wagon trail bus N. and S.

8052 Intersected N and S line 5 lines
South of the Corner to Sections
9. 10. 15 and 16 from which Corner
I run
South 89° 58' West on a true line
between Sections 9 and 16
Va 13° 38' E

4026 Deposited Charred Stake
raised mound of earth 2½
ft high from pits 24x18x
12 in deep for ¼ sec cor

8052 The Corner to Sections 8. 9. 16 and 17

Rolling Sandhills
Thirdrate Soil

Township 32 N Range 27 West 6th P.M.

North between Sections 8 and 9
Va 13° 40' E

1000 Deposited Stamd Stake
raised mound of earth 2½ ft
high from pits 24 x 18 x 12 in
deep for W Sec cor

8000 Deposited Stamd Stake
raised mound of earth 2½ ft
high from pits 24 x 18 x 12 in
deep for Corner to Sections
4. 5. 8 and 9

Sand hills Thin soil

Township 32 N Range 27 West 6th P.M.

East on a random line
between Sections 4 and 9
Va 13° 86' E

4000 Set temporary 1/4 Sec. cor.
8024 Intersected N and S line 30 links
South of the Corner to Sections
3. 4. 8 and 10. from which
Corner I run
South 89° 47' West on a true line
between Sections 4 and 9
Va 13° 35' E

4012 Deposited Stamd Stake
raised mound of earth 2½ ft
high from pits 24 x 18 x 12 in
deep for W Sec cor
8024 The Corner to Sections 4. 5. 8 and 9

Rolling Sand Hills
Thin soil

Township 32 N Range 27 West 6th P.M.

North on true line between Sections 4 and 5
Va 13° 40' E

4000 Deposited Charred Stake raised mound of earth 2½ high from pits 24 x 18 x 12 in deep for 1/4 Sec cor

8090 Intersected the 8th Standard Parallel North 12 Chains and 77 links west from the Standard Corner to Sections 33 and 34 T. 33 N. R 27 W

Deposited Charred Stake raised mound of earth 2½ ft high from pits 24 x 18 x 12 in deep for closing Corner to Sections 4 and 5. T. 32 N. R. 27 W

Rolling Sand hills
Thirdrate Soil

Township 32 N Range 27 West 6th P.M.

North between Sections 31 and 32
Va 13° 42' E

4000 Deposited Charred Stake raised mound of earth 2½ ft high from pits 24 x 18 x 12 in deep for 1/4 Sec cor

8000 Deposited Charred Stake raised mound of earth 2½ ft high from pits 24 x 18 x 12 in deep for Corner to Sections 29. 30. 31 and 32

Rolling Sandhills
Thirdrate

Township 32 N Range 27 West 6th P.M.

	East on a random line between Sections 29 and 32 v a 13° 33' E
4000	Set temporary 1/4 Sec. cor.
70.00	Leave hills enter valley
8012	Intersected ~~the~~ N and S line 11 links South of the Corner to Sections 28. 29. ~~31~~ 32 and ~~32~~ 33 from which Corner I run South 89° 55' West on a true line between Sections 29 and 32 v a 13° 33' E
4006	Deposited Charred Stake raised mound of earth 2 1/2 ft high from pits 24 x 18 x 12 in deep for 1/4 Sec. cor.
8012	The Corner to Sections 29. 30. 31 and 32

Level valley black soil
First rate land

July 29th 1875.

Township 32 N Range 27 W 6th P.M.

	West on a random line between Sections 30 and 31 v a 13° 33' E
4000	Set temporary 1/4 Sec. cor.
8290	Intersected the West Boundary of the Township 3 links South of the Corner to Sections 30 and 31 from which Corner I run South 89° 59' East on a true line between Sections 30 and 31 v a 13° 33' E
4290	Deposited Charred Stake raised Mound of earth 2 1/2 ft high from pits 24 x 18 x 12 in deep for 1/4 Sec. cor.
8290	The Corner to Sections 29. 30. 31 and 32

Rolling Sand hills
Third rate

Township 32 N Range 27 West 6th PM

	North between Sections 29 and 30 Va 13° 42' E
900	Leave hills and enter valley bes N.W. and S.E.
2600	Leave valley and enter hills bes N.E. and S.W.
4000	Deposited Charred Stake raised mound of earth 2½ ft high from pits 24 x 18 x 12 in deep for ¼ Sec Cor
8000	Deposited Charred Stake raised mound of earth 2½ ft high from pits 24 x 18 x 12 in deep for corner to Sections. 19. 20. 29 and 30
	Land hills Thirdrate
	valley land Firstrate

Township 32 N Range 27 West 6th PM

	East on a random line between Sections 20 and 29 Va 13° 33' E
4000	Set temporary ¼ Sec Cor
8004	Intersected N and S line 4 links south of the corner to Sections 20, 21, 28 and 29 from which Corner I run
	South 89° 58 West on a true line between Sections 20 and 29 Va 13° 33' E
4002	Deposited Charred Stake raised mound of earth 2½ ft high from pits 24 x 18 x 12 in deep for ¼ Sec. Cor
8004	The corner to Sections. 19. 20. 29 and 30
	Land hills Thirdrate dole

Township 32 N Range 27 West 6th Pm

	West on a random line between Sections 19 and 30
	Va 13° 33' E
4000	Lot temporary 1/4 Sec cor
8278	Intersected the West Boundary of the Township 9 links South of the Corner to Sections 19 and 30 from which Corner I run
	South 89° 56' East on a true line between Sections 19 and 30
	Va 13° 33' E
4278	Deposited Charred Stake raised mound of earth 2½ ft high from pits 24 x 18 x 12 in deep for 1/4 Sec cor.
8278	The Corner to Sections. 19. 20 29 and 30
	Thirdrate Sandhills

Township 32 N Range 27 West 6th Pm

	North between Sections 19 and 20
	Va 13° 40' E
4000	Deposited Charred Stake raised mound of earth 2½ ft high from pits 24 x 18 x 12 in deep for 1/4 Sec cor
6200	Leave hills and enter Valley vis E and W
8000	Deposited Charred Stake raised mound of earth 2½ ft high from pits 24 x 18 x 12 in deep for Corner to Sections. 17. 18. 19 and 20
	Valley land Secondrate Hills Thirdrate Sandy soil

Township 32 N Range 27 West 6th P.M.

	East on a random line between Sections 17 and 20 Va 13° 33' E
4000	Set temporary ¼ Sec cor
7976	Intersected N and S line 23 links South of the Corner to Sections 16, 17, 20 and 21 from which corner I run South 89° 50' West on a true line between Sections 17 and 20 Va 13° 33' E
3988	Deposited Charred Stake raised mound of earth 2½ ft high from pits 24 x 18 x 12 in deep for 1/4 Sec cor
7976	The corner to Sections 17, 18, 19 and 20
	Valley land Firstrate Hills Sandy Thirdrate

Township 32 N Range 27 W 6th P.M.

	West on a random line between Sections 18 and 19 Va 13° 33' E
2800	Leave valley and enter hills Vis N.W. and S.E.
4000	Set temporary ¼ Sec cor
8260	Intersected the West Boundary of the Township 25 links South of the Corner to Sections 18 and 19 from which corner I run South 89° 50' East on a true line between Sections 18 and 19 Va 13° 33' E
4260	Deposited Charred Stake raised mound of earth 2½ ft high from pits 24 x 18 x 12 in deep for ¼ Sec cor
8260	The Corner to Sections 17, 18, 19 and 20
	Valley land Firstrate Hills ~~Fiscondrate~~ Thirdrate

Township 32 N Range 27 West 6th P.M.

	North between Sections 17 and 18
	Va 13° 35' E
2100	Enter round Shallow pond
3650	Leave pond
4000	Deposited Charred Stake raised mound of earth 2½ ft high from pits 24 x 18 x 12 in deep for ¼ sec. cor.
6000	Leave valley and enter hills vis E and W
8000	Deposited Charred Stake raised mound of earth 2½ ft high from pits 24 x 18 x 12 in deep for corner to Sections 7, 8, 17 and 18

Valley Second rate
Hills Third rate

Township 32 N Range 27 W. 6th P.M.

	East on a random line between Sections 8 and 17
	Va 13° 35' E
4000	Set temporary ¼ sec. cor.
7962	Intersected the ~~West Boundary~~ N & S. line of the Township 32 links South of the Corner to Sections 8, 9, 16 & 17 ~~7 and 18~~ from which Corner I run
	South 89° 46' West on a true line between Sections 8 and 17
	Va 13° 35' E
3981	Deposited Charred Stake raised mound of earth 2½ ft high from pits 24 x 18 x 12 in deep for ¼ sec. cor.
7962	The corner to Sections 7, 8, 17 and 18

Third rate sand hills

Township 32 N Range 27 W. 6th P.M.

West on a random line
between Sections 7 and 18
& a 13° 33' E

4000 ~~Deposited Charred Stake~~
~~raised mound of earth~~
~~2½ ft from pits 24 x 18 x 12 in~~
~~deep for ¼ Sec~~
Set temporary ¼ Sec Cor

8241 Intersected the West Boundary of the Township 21 links South
of the Corner to Sections
7 and 18 from which Corner
I run
South 89° 51' East on a true line
between Sections 7 and 18
& a 13° 33' E

4241 Deposited Charred Stake
raised mound of earth
2½ ft high from pits
24 x 18 x 12 in deep for ¼ Sec
Corner

8241 The corner to Sections 7, 8, 17 and 18

Thus doate Land hills

Township 32 N Range 27 West 6th P.M.

North between Sections 7 and 8
& a 13° 38' E

4000 Deposited Charred Stake
raised mound of earth
2½ ft high from pits
24 x 18 x 12 in deep for ¼ Sec Cor

8000 Deposited Charred Stake
raised mound of earth 2½
ft high from pits 24 x 18 x 12
in deep for Corner to Sections
5, 6, 7 and 8

Thus doate Land hills

Township 32 N Range 27 W 6th P M

East on a random line
between Sections 5 and 8
Va 13° 35' E

4000 Set temporary ¼ Sec cor
8014 Intersected N and S line 18
links South of the Corner to
Sections 4. 5. 8 and 9 from
which Corner I run
South 89° 52' West on a true line
between Sections 5 and 8
Va 13° 35' E

4007 Deposited Charred Stake
raised mound of earth 2½ ft
high from pits 24 x 18 x 1½ in
deep for ¼ Sec cor
8014 The Corner to Sections, 5. 6. 7 and 8.

Thir do are Sand hills

Township 32 N Range 27 W 6th P M

West on a random line
between Sections 6 and 7
Va 13° 35' E

4000 Set temporary ¼ Sec cor
8218 Intersected the West Boundary
of the Township 19 links
South of the Corner to Sections
6 and 7 from which corner I run
South 89° 52 East on a true line
between Sections 6 and 7
Va 13° 35' E

4218 Deposited Charred Stake
raised mound of earth 2½
ft high from pits 24 x 18 x
1½ in deep for ¼ Sec cor
8218 The Corner to Sections
5. 6. 7
~~4. 5. 8~~ and 8

Thir do are hills
Sandy Soil

Township 32 N Range 27 West 6th P.M.

North on true line between Sections 5 and 6
va 13° 40' E

4000 Deposited Charred Stake
raised mound of earth
2½ ft high from pits
24 x 18 x 12 in deep for
1/4 Sec cor

81.12 Intersected the 8th Standard
Parallel 12 chains and 81 links
west from the Standard
Section Corner to Sections
32 and 33 T. 33 N. R. 27 W
where
I deposit charred stake, raise
mound of earth 2½ ft high from
pits 18 x 24 x 12 in deep for closing
cor to Secs. 5 & 6. T. 32 N R 27 W

South 4000 chains
Thirdrate hills
North 40 Secondrate
land Surface rolling

July 30th 1875

Township 32 N Range 27 West 6th P.M.

Meanders of Lake in Sections
26 and 35

Begin at the Meander Corner to
fractional Sections 26 and 35 on
the west bank

S 7° W	2000	chains thence
S 20° E	2500	" "
S 13 E	1500	" "
East	1000	" "
N. 53° E	1000	"
N 5° E	1200	" "
N 2¼° W	300	" to the ~~Meander~~ meander

Corner to ~~[illegible]~~ fractional
Sections 26 and 35 thence

North	1500	chains "
N 35° W	1800	" "
N 73° W.	1400	" "
West	700	" "
S 15° W.	1600	" "
S 10¼° W.	19.00	" to the Meander

Corner to fractional Sections
26 and 35 and the place of
beginning

July 28th 1875

General Description

The Surface of this Township is rolling sand hills and broad level valleys. ~~South~~ Soil in the valleys is black sandy loam, producing heavy growths of grass. There are some large ponds and marshes in the valleys which are filling decayed vegetation. They are generally overgrown with reeds and sedge.

The sand hills are good only for grazing.

Considerable of the valley land is good for farming purposes.

The Township is destitute of timber and living water.

List of Names.

A list of the names of the individuals Employed to assist in running measuring & marking the lines and corners described in Township 32 North of the Base Line of Range 27 West of the 6th Principal Meridian, showing the respective Capacities in which they acted.

Thompson McNutt Chainman
Charles H. Weller Chainman
Noah Baxter Roundsman
Edward P. Simmons Roundsman
Frank A Webster Flagman

We hereby Certify that we assisted Robert Harvey Deputy Surveyor in Sub-dividing Township No 32. North of the Base Line Range No 27 West of the 6th Principal Meridian and that said Township has been in all respects to the best of our knowledge and belief well and faithfully Surveyed and the Boundary Monuments planted according to the instructions of the Surveyor General and of dimensions Character Construction and marking and in the manner as Specifically described in in the foregoing Field Notes

Thompson McNutt Chainman
Charles H. Weller Chainman
Noah Baxter Roundsman
Edward P. Simmons Roundsman
Frank A. Webster Flagman

Subscribed in my presence
and sworn to before me this
9th day of August A.D. 1870.

A. J. Kendall
Clerk Dist. Court

I Robert Harvey Deputy
Surveyor do Solemnly Swear
that in pursuance of a
Contract with Nicholas
J Paul and Robert Harvey and
Associates with E.E. Cunning-
ham Surveyor General for the
District of Nebraska and Iowa
bearing date May 15th day of
April 1870 I have well &
faithfully and truly my own
proper person executed
Conformity to the Instructions
furnished by the Surveyor General
the Surveying Manual and
Laws of the United States
Surveyed Township 32 North
of the Base Line of Range
27 West of 6th Principal
Meridian in Nebraska as
represented in the foregoing
field Notes as having been
Surveyed under my direction
and I do further Solemnly
Swear that all the Corners

Subscribed in my presence
and sworn to before me this
9th day of August AD 1870.

A. J. Kendall
Clerk Dist. Court

I Robert Harvey Deputy
Surveyor do Solemnly Swear
that in pursuance of a
Contract between Nicholas
J Paul and Robert Harvey and
connection with E.E. Cunning-
ham Surveyor General for the
District of Nebraska and Iowa
bearing date May 15th day of
April 1870 I have well &
faithfully and truly my own
proper person and in strict
Conformity to the Instructions
furnished by the Surveyor General
the Surveying Manual and the
Laws of the United States
Surveyed Township 32 North
of the Base Line of Range
27 West of 6th Principal
Meridian in Nebraska as
as represented in the foregoing
field Notes as having been
Surveyed under My direction
and I do further Solemnly
Swear that all the Corners

Land Survey have been
established and perpetuated
in strict accordance
with the Surveying Manual
printed Instructions and
Special Instructions
of the Surveyor General of
dimensions, character &
construction and Marking
and in the Manner as Specif-
ically described in the
foregoing field Notes and
that the foregoing are the
true and Original field Notes
of such Survey

Robert Harvey

Subscribed in my
presence and sworn to before
me this 9th day of Sept
1875

A. G. Campbell
Clerk Dist. Ct.

Surveyor Generals Office
Plattsmouth Nebraska 10th 1875

The foregoing field Notes of
Survey and Subdivision of
Township N 32 North of the
Base Line of Range N 27
West of the 6th Principal
Meridian in the State
of Nebraska executed by
Robert Heavey under print
Contract N 88 having date
the 17th of A.D. 1875 in
the Month of July 1875
having been critically
examined the necessary
corrections and explanations
made the said field Notes
and the Survey they
describe are hereby approved

John C. Clark
Surveyor General

General Land Office • Original Field Notes

Book Number

510

The images in this file are photographs of the notes of the original surveys of the State of Nebraska on file in the Office of the Nebraska State Surveyor located in Lincoln, Nebraska.

The original surveys in Nebraska began in the mid 1850's and were completed in the mid 1880's. The Nebraska office of the Surveyor General was closed June 30, 1886.