General Land Office • Original Field Notes

Book Number

511

The images in this file are photographs of the notes of the original surveys of the State of Nebraska on file in the Office of the Nebraska State Surveyor located in Lincoln, Nebraska.

The original surveys in Nebraska began in the mid 1850's and were completed in the mid 1880's. The Nebraska office of the Surveyor General was closed June 30, 1886.

Perry Altaffer — Moundman
F. L. Sprague — "
J. E. Gorrell — Flagman

Index Diagram

Town 33. Range 27 West

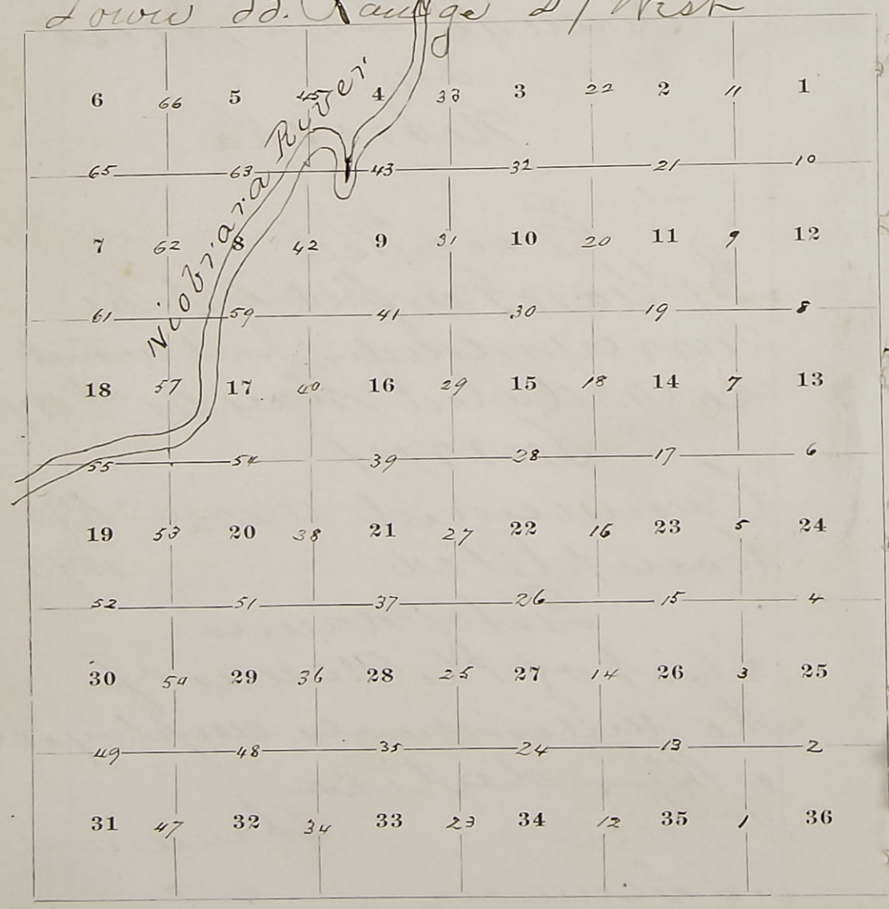

To Determine the proper adjustment of my Compass for Subdividing Township No 33 North of 1 Base line of Range 27 West of 6th P.M. in Nebraska I begin at the Corner to Townships 33 Ranges 26 & 27 on 8th Std Ill North & Run

North on a blank line along East boundary of Sec 36
Val 13° 40' E

40.00 To point 3 Lks East of Gr Cor
80.06 To point 7 Lks East of Cor to Sec. 25 & 36

To retrace this line or run parallel thereto my Compass must be adjusted to a Variation of 13° 43' East

T33 N. Range 27 W

	North bet Sec 35 & 36.
	Var 13° 45' E
40.00	Set post 2 x 3 in x 4 ft 1 ft deep
	deposited charred stake
	raised Mound 2 ft
	high from pits 18 x 24 x 12
	for grace cor
80.00	Set post 2 in x 3 in x 4 ft 1 ft
	deep deposited charred
	stake raised Mound
	2 ft high from pits 18 x
	24 x 12 for Cor to sec.
	25. 26. 35 & 36
	Land level sandy 2 rate

T33 N. Range 27 W

	Easton random line
	bet Sec. 25 & 36
	Var 13° 45' E
40.00	Post for temporary gr cor
80.31	Intersect East boundary
	17 chs North of Cor to sec.
	25 & 36. from which I run
	N 89° 53' West true line
	bet Sec. 25 & 36
	Var 13° 45' E
40.15	Set post 2 x 3 in x 4 ft 1 ft deep
	deposited charred stake
	raised Mound 2 ft high
	from pits 18 x 24 x 12 in
	for grace cor
50.31	Cor to sec. 25. 26. 35 & 36
	Land level 2 rate

T33N Range 27W

North bet Secs 25 & 26
Va 13° 43' E

40.00 Set post 2 x 3 in x 4 ft 1 ft
deep deposited charred
Stake raised Mound
2 ft high pour pits 18 x
24 x 12 in for gr sec cor

80.00 Set post 3 in x 3 in x 4 ft 1 ft
deep deposited charred
Stake raised Mound
3 ft high pour pits 18 x
24 x 12 in for Cor to secs
23. 24. 25 & 26
Sand hill 3 grate

T33N. Range 27W

Eastern random line bet
Secs 24 & 25
Va 13° 43' E

40.00 Set post for temporary gr cor
80.26 Intersect East boundary
at Cor to secs 24 & 25
pour which I run
West on true line bet Secs
24 & 25
Va 13° 43' E.

40.13 Set post 2 x 3 in x 4 ft 1 ft
Deep deposited charred
Stake raised Mound
2 ft high pour pits 18 x 24 x
12 in for gr sec cor

80.26 Cor to secs 23. 24. 25 & 26
Level Sandy 3 grate

T33N Range 27W

	North Cet Sec^s 23 & 24
	Va 13° 43' E
40.00	Set post 2 x 3 in x 4 ft 1 ft deep deposited charred stake raised Mound 2 ft high pom pits 18 x 24 x 12 in for gr sec cor
63.00	Enter Land hills N.W. & S.E.
80.00	Set post 3 in x 3 in x 4 ft 1 ft deep deposited charred stake raised Mound 2 ft high pom pits 18 x 24 x 12 in for Cor to sec^s 13. 14. 23 & 24
	Land Table Land 2^d rate
	" Land hills 3^d rate

T33N Range 27W

	East on random line Cet. Sec^s 13 & 24
	Va 13° 43' E
40.00	Post for temporary gr cor
80.41	Intersect East boundary 21 lks North of Cor to sec^s 13 & 24 pom which Cor I run
	N 89° 51' West on true line Cet Sec^s 13 & 24
	Va 13° 43' E
40.20	Set post 2 x 3 in x 4 ft 1 ft deep deposited charred stake raised Mound 2 ft high pom pits 18 x 24 x 12 in for gr sec cor
80.41	Cor to sec^s 13. 14. 23 & 24
	Land Land hills 3^d rate

T33N Range 27 W

	North bet Sec. 13 & 14
	Va 13° 43' E
40.00	Set post 2 x 3 in x 4 ft 1 ft deep
	deposited charred stake
	mined Mound 2 ft
	high pom pits 18 x 24 x 12
	in for gr cor
80.00	Set post 2 in x 3 in x 4 ft 1 ft
	deep deposited charred
	stake mined Mound
	2 ft high pom pits 18 x
	24 x 12 in for Cor to sec.
	11. 12. 13 & 14
Sand hills 30 rate	

T33N Range 27 W

	Eastern random line
	bet Sec. 12 & 13
	Va 13° 43' E
40.00	Post for temporary gr sec cor
80.35	Intersect East boundary
	9 chs North of Cor to sec.
	12 & 13 pom which I view
	S 89° 56' West true line
	bet Sec. 12 & 13
	Va 13° 43' E
41.17	Set post 2 x 3 in x 4 ft 1 ft deep
	deposited charred stake
	mined Mound 2 ft high
	pom pits 18 x 24 x 12 in
	for gr cor
80.35	Cor to sec. 11. 12. 13 & 14
	Sand hills 30 rate

Town 33 N Range 27 W

North Cor Sec. 11 & 12
Val 3° 43' E

40.00 Set post 2 x 3 in x 4 ft 1 ft deep deposited charred stake raised mound 2 ft high pom pits 18 x 24 x 12 in for gr sec cor

80.00 Set post 3 in x 3 in x 4 ft 1 ft deep deposited charred stake raised mound 3 ft high pom pits 18 x 24 12 in for Cor to Sec. 1. 2 11 & 12

Land hills 3 rate

T 33 N Range 27 W

East mer random line bet Sec. 1 & 12
Val 3° 43' E

40.00 Post for temporary gr cor

80.47 Intersect East boundary 4 lks North of Cor to Sec. 1. & 12 from which I run N 89° 58 West on true line bet Sec. 1 & 12
Val 3° 43' E.

40.23 Set post 2 x 3 in x 4 ft 1 ft deep deposited charred stake raised mound 2 ft high pom pits 18 x 24 x 12 in for gr sec cor

80.47 Cor to Sec. 1. 2. 11 & 12
Land Land hills 3 rate

F33N Range 27W

North on random line
bet Secs 1 & 2
Val 3° 43' E

40.00 Post for temporary gr cor
80.28 Intersect North boundary
44 lks West of cor to secs
1 & 2 from which cor
I Wm
S 19' West on true line bet
Secs 1 & 2
Val 3° 43' E
40.28 Set post 2 x 3 in x 4 ft 1 ft deep
deposited charred stake
raised Mound 2 ft high
pom pits 18 x 24 x 12 in
for gr sec cor
80.28 Cor to secs 1. 2. 11 & 12
Sand hills 3rd rate
Aug 14th

F33N Range 27W

North bet Secs 34 & 35
Val 3° 43' E
40.00 Set post 2 x 3 in x 4 ft 1 ft deep
deposited charred stake
raised Mound 2 ft high
pom pits 18 x 24 x 12 in
for gr sec cor
80.00 Set post 3 in x 3 in x 4 ft 1 ft
deep deposited charred
stake raised Mound
3 ft high pom pits 18 x 24
x 12 in for Cor to secs
N. 27. 34 & 35
Sand level 2d rate

T33N Range 27 W

	Eastern random line bet. Sec. 26 & 35 Var 13° 43' E
40.00	Post for temporary Gr Cor
5.40.00	Enter rolling sandhills N.W.
79.97	Intersect N & S line 11 chs north of Cor to sec. 25. 26. 35 & 36. from which I run S 89° 55' West on true line bet. Sec. 26 & 35 Var 13° 43' E
29.98	Set post 2 x 3 in x 4 ft 1 ft deep deposited charred stake mixed Mound 2 ft high from pits 18 x 24 x 12 in for Gr sec cor
79.97	Cor to sec. 26. 27. 34 & 35 Land level 2 rate sand hills 3 rate

T33N Range 27 W

	North bet Sec. 26 & 27 Var 13° 43' E
40.00	Set post 2 x 3 in x 4 ft 1 ft deep deposited charred stake mixed Mound 2 ft high from pits 18 x 24 x 12 in for Gr sec Cor
41.50	Enter rolling sandhills N.W. of E
80.00	Set post 3 in x 3 in x 4 ft 1 ft deep deposited charred stake raised Mound 3 ft high from pits 18 x 24 x 12 in for Cor to sec. 22. 23. 26 & 27
	Gently rolling 2 rate

T 33 N Range 27 W

	Eastern random line bet Sec.s 23 & 26 Va 13° 43' E
40.00	Post for temporary Gr Cor
80.10	Intersect N & S line 41 chs North of Cor to Sec.s 23. 24. 25 & 26 from which Cor Drum S 89° 42' West on true line bet Sec.s 23 & 26 Va 13° 43' E
40.05	Set post 2 x 3 in x 4 ft 1 ft deep deposited charred stake mixed Mound 2 ft high from pits 18 x 24 x 12 for Gr sec Cor
80.10	Cor to sec.s 22. 23. 26 & 27 Table Land 2 stake

T 33 N Range 27 W

	North bet Sec.s 22 & 23 Va 13° 43' E
40.00	Set post 2 x 3 in x 4 ft. 1 ft deep deposited charred stake raised Mound 2 ft high from pits 18 x 24 x 12 in for gr sec Cor
80.00	Set post 3 in x 3 in x 4 ft 1 ft deep deposited charred stake raised Mound 3 ft high from pits 18 x 24 x 12 in for Cor to sec.s 14. 15. 22 & 23

Land gently falling 2 rate

T33N Range 27 W.

	East on random line bet Secs. 14 & 23 Va 13° 43' E
36.00	Enter rolling sand hills N.W.
40.00	Post for temporary Gr Cor
80.06	Intersect N & S line at Cor to Secs. 13. 14. 23 & 24 from which I run
	West on true line bet Secs. 14 & 23 Va 13° 43' E
40.03	Set post 2 x 3 in x 4 ft 1 ft deep deposited Charred Stake raised Mound 2 ft high from pits 18 x 24 x 12 in for Gr Sec Cor
80.06	Cor to Secs. 14. 15. 22 & 23 Rolling Sandy Br Nete

T33N Range 27 W

	North bet Secs. 14 & 15 Va 13° 43' E
38.00	Enter rolling sand hills N.W.
40.00	Set post 2 x 3 in x 4 ft 1 ft deep deposited Charred Stake raised Mound 2 ft high from pits 18 x 24 x 12 in for Gr Sec Cor
80.00	Set post 3 in x 3 in x 4 ft 1 ft deep deposited Charred Stake raised Mound 3 ft high from pits 18 x 24 x 12 in for Cor to Secs. 10. 11. 14 & 15
	Land sand hills Br Nete

T 33 N Range 27 W

		Eastern random line bet Sec.s 11 & 14 Var 13° 43' E
36	40.00	Post for temporary Gp Cor
40	79.90	Intersect N & S line 35 chs North of Cor to Sec.s 11.12.13 & 14 from which I run N 89° 45' West on true line bet Sec.s 11 & 14 Var 13° 43' E
	39.95	Set post 2 x 3 in x 4 ft 1 ft deep deposited charred stake mised Mound 2 ft high from pits 18 x 24 x 12 in for Gp Sec Cor
40	79.90	Cor to Sec.s 10. 11. 14 & 15 Sand hills 3 x 4 ft
80		

		North bet Sec.s 10 & 11 Var 13° 43' E
	40.00	Set post 2 x 3 in x 4 ft 1 ft deep deposited charred stake raised Mound 2 ft high from pits 18 x 24 x 12 in for Gp Sec Cor
	0.00	Set post 3 in x 3 in x 4 ft 1 ft deep deposited charred stake mised Mound 3 ft high from pits 18 x 24 x 12 in for Cor to Sec.s 2. 3. 10 & 11 Sand hills 3 x 4 ft

T33N Range 27W

	East on random line bet. Secs. 2 & 11 Val 3° 43' E
40.00	Post for temporary gr cor
79.92	Intersect N & S line 30 lks South of Cor to Secs. 1. 2. 11 & 12 from which I run
	S 89° 47' West on true line bet Secs. 2 & 11 Val 3° 43' E
39.96	Set post 2 x 3 in x 4 ft 1 ft deep deposited charred stake raised Mound 2 ft high from pits 18 x 24 x 12 for gr sec cor
79.92	Cor to Secs. 2. 3. 10 & 11 Land Sand hills 3 rate

T33N Range 27W

	North on random line bet Secs. 2 & 3 Val 3° 43' E
40.00	Set post for temporary gr cor
80.41	Intersect North boundary 21 lks West of Cor to Secs. 2 & 3 from which I run
	S 9' West on true line bet Secs. 2 & 3 Val 3° 43' E
40.41	Set post 2 x 3 in x 4 ft 1 ft deep deposited charred stake raised Mound 2 ft high from pits 18 x 24 x 12 in for gr sec cor
80.41	Cor to Secs. 2. 3. 10 & 11 Land Sand hills 3 rate Aug 15th

T33n Range 27W

North bet Secs 33 & 34
Va 13° 43' E

40.00 Set post 2 x 3 in x 4 ft 1 ft deep deposited charred stake raised Mound 2 ft high pom pits 18 x 24 x 12 in for Gr sec cor

80.00 Set post 3 in x 3 in x 4 ft 1 ft deep deposited charred stake raised Mound 3 ft high pom pits 18 x 24 x 12 in for Cor to secs 27. 28. 33 & 34

Land level 2 rate

T33n Range 27 W

East on random line bet Secs 27 & 34
Va 13° 43' E

40.00 Set post for temporary gr cor

80.08 Intersect N & S line at cor to secs 26 27. 34 & 35 from which I view

West on true line bet Secs 27 & 34
Va 13° 43' E

40.04 Set post 2 x 3 in x 4 ft 1 ft deep deposited charred stake raised Mound 2 ft high pom pits 18 x 24 x 12 in for Gr sec cor

80.08 Cor to secs 27 28. 33 & 34

Land level 2 rate

T33n Range 27W

North Cut Sec. 27 & 28
Val 3° 43' E

40.00 Set post 2 x 3 in x 4 ft 1 ft deep deposited charred stake raised mound 2 ft high from pits 18 x 24 x 12 in for gp sec Cor

58.00 Enter Table Land E.P.W.

80.00 Set post 3 in x 3 in x 4 ft 1 ft deep deposited charred stake raised mound 3 ft high from pits 18 x 24 x 12 in for Cor to sec. 21. 22. 27 & 28.

Land Rolling 2 Rate

T33n. Range 27 W

Eastern random line Cut. Sec. 22 & 27
Val 3° 43' E

40.00 Post for temporary gp Cor

80.03 Intersect N & S line at Cor to sec. 22. 23. 26 & 27 from which I run

Western true line Cut Sec. 22 & 27
Val 3° 43' E.

40.01 Set post 2 x 3 in x 4 ft 1 ft deep deposited charred stake raised mound 2 ft high from pits 18 x 24 x 12 in for gp sec Cor

80.03 Cor to sec. 21. 22. 27 & 28

Land Table Land 2 Rate

T33N Range 27W

North bet Secs 21 & 22
Val 3° 43' E

40.00 Set post 2 x 3 in x 4 ft 1 ft deep deposited charred stake raised Mound 2 ft high from pits 18 x 24 x 12 in for gr sec Cor

80.00 Set post 3 in x 3 in x 4 ft 1 ft deep deposited charred stake raised Mound 3 ft high from pits 18 x 24 x 12 in for Cor to secs 15. 16. 21. & 22
Table Land 2 Gate

T33N Range 27W

East on random line bet Secs 15 & 22
Val 3° 43' E

4 " " " Post for temporary gr Cor
79.87 Intersect N & S line blks North of Cor to secs 14. 15. 22 & 23 from which I view
N 89° 57' West on true line bet Secs 15 & 22
Val 3° 43' E.

39.93 Set post 2 x 3 in x 4 ft 1 ft deep deposited charred stake raised Mound 2 ft high from pits 18 x 24 x 12 in for gr sec Cor

79.87 Cor to secs 15. 16. 21 & 22
Table Land 2 Gate

T33N. Range 27 W

North Cet Sec.s 15 & 16
Val 3° 43' E

37.30 Gordon trail S.W. & N E

40.00 Set post 2 x 3 in x 4 ft 1 ft deep deposited charred stake raised Mound 2 ft high from pits 18 x 24 x 12 in for gr sec cor

80.00 Set post 3 in x 3 in x 4 ft 1 ft deep deposited charred stake raised Mound 3 ft high from pits 18 x 24 x 12 in for Cor to sec.s 9. 10. 15 & 16

Table Land 2 rate

T33N Range 27 W

Easton random line Cet Sec.s 10 & 15
Val 3° 43' E

40.00 Post for temporary gr Cor

63.00 Enter rolling sand hills 2 rs

80.17 Intersect N & S line 39 lks North of Cor to sec.s 10. 11. 14 & 15 from which I view

N 89° 43' West on true line Cet Sec.s 10 & 15
Val 3° 43' E

40.08 Set post 2 x 3 in x 4 ft 1 ft deep deposited charred stake raised Mound of Earth 2 ft high from pits 18 x 24 x 12 in for gr sec cor

80.17 Cor to sec.s 9. 10. 15 & 16

Land Table Land 2 rate
" Sand hills 3 rate

T33N. Range 27W

North bet Secs 9 & 10
Val 3° 43' E

34.00 Enter Valley of wide Drain N.W.
38.30 Bed of same N.W.
40.00 Set post 2 x 3 in x 4 ft 1 ft deep deposited Charred Stake raised Mound 2 ft high from pits 18 x 24 x 12 in for gr sec cor
43.70 Leave Valley N.W.
80.00 Set post 3 in x 3 in x 4 ft 1 ft deep deposited Charred Stake raised Mound 3 ft high from pits 18 x 24 x 12 in for Cor to secs 3. 4. 9 & 10
Land Table land 2 rate

T33N Range 27W

East on random line bet Secs 3 & 10
Val 3° 43' E

40.00 Post for temporary gr cor
42.40 Drain N.W.
46.20 Gordon trail N.E. & S.W.
61.15 Enter Sandhills N & S
80.28 Intersect N & S line 23 lks South of Cor to secs 2. 3. 10 & 11 from which I run
S 89° 50' West on true line bet Secs 3 & 10
Val 3° 43' E.
40.14 Set post 2 x 3 in x 4 ft 1 ft deep deposited Charred Stake raised Mound 2 ft high from pits 18 x 24 x 12 in for gr sec cor
80.28 Cor to secs 3. 4. 9 & 10
Table Land 2 rate
Sandhills 3 rate

T33N Range 27W

North on random line
Cor Sec. 3 & 4
Va 13° 43' E

40.00 Post for temporary Gr Cor
51.15 Enter Valley of Drain NW
58.70 Drain West
64.85 Leave Valley NW & SE
80.39 Intersect North boundary
61 lks West of Cor to
Sec. 3 & 4 from which Drain
S 26' West on true line bet Sec. 3 & 4
Va 13° 43' E
40.39 Set post 2 x 3 in x 4 ft 1 ft deep
deposited charred stake
raised Mound 2 ft high
pom pits 18 x 24 x 12 in
for Gr Sec Cor
80.39 Cor to Sec. 3. 4. 9 & 10
Land Rolling 3 rate
Aug 16 1876

T33N Range 27W

North bet Sec. 32 & 33
Va 13° 43' E
39.50 Leave Rolling Sand hills W & SE
& enter Table Land
40.00 Set post 2 x 3 in x 4 ft 1 ft deep
deposited charred stake
raised Mound 2 ft
high pom pits 18 x 24 x 12
in for Gr Sec Cor
80.00 Set post 3 in x 3 in x 4 ft 1 ft
deep deposited charred
stake raised Mound
3 ft high pom pits 18 x 24
x 12 in for Cor to Sec.
28. 29. 32 & 33
1st 40 chs Sand hills 3 rate
2d 40 " Table Land 2 rate

T33N Range 27W

East on random line bet. Secs. 28 & 33
Val 3° 43' E

40.00 Post for temporary Gr Cor
80.15 Intersect N & S line at Cor to Secs. 27. 28. 33 & 34 from which Cor I run
West on true line bet Secs. 28 & 33
Val 3° 43' E

40.07 Set post 2 x 3 in x 4 ft 1 ft deep deposited Charred Stake raised Mound 2 ft high from pits 18 x 24 x 12 in for Gr Sec Cor
80.15 Cor to Secs. 28. 29. 32 & 33
Land level 2 rate

T33N Range 27W

North bet Secs. 28 & 29
Val 3° 43' E

40.00 Set post 2 x 3 in x 4 ft 1 ft deep deposited Charred Stake raised Mound 2 ft high from pits 18 x 24 x 12 in for Gr Sec Cor
50.00 Trail S.W. & N.E. "Gordons"
80.00 Set post 3 in x 3 in x 4 ft 1 ft deep deposited Charred Stake raised Mound 3 ft high from pits 18 x 24 x 12 in for Cor to Secs. 20 21. 28 & 29
Land Level 2 rate

T33 N. Range 27 W

East on random line bet.
Sec.s 21 & 28
Va 13° 43' E

8.00 Enter rolling table Land N.W. S.E.
11.00 Gordon trail N.E. & S.W.
40.00 Post for temporary gr cor
79.98 Intersect N & S line 16 chs
North of Cor to Sec.s 21.22
27. & 28 from which I run
N 89° 53' West on true line bet
Sec.s 21. & 28
Va 13° 48' E
29.99 Set post 2 x 3 in x 4 ft 1 ft
deep deposited charred
stake raised Mound of
earth 2 ft high from pits
18 x 24 x 12 for grave cor
79.98 Cor to Sec.s 20. 21. 28. & 29
Land gently rolling 2 rate

T33 N Range 27 West

North bet Sec.s 21 & 21
Va 13° 43' E

7.00 Enter rolling table Land N.W. & S.E.
40.00 Set post 2 x 3 in x 4 ft 1 ft deep
deposited charred stake
raised Mound 2 ft high
from pits 18 x 24 x 12 in for
gr sec cor
80.00 Set post 3 in x 3 in x 4 ft 1 ft
deep deposited charred
stake raised Mound
3 ft high from pits 18 x 24
x 12 in for Cor to Sec.s
16. 17. 20 & 21
Gently rolling 2 rate

T33N Range 27 W

	Eastern random line Cet. Secs. 16 & 21 Val 3" 43' E
6.00	Drain short N.W.
17.50	Drain N.W.
23.00	Military trail South 5" W.
40.00	Post for temporary gr cor
56.00	Gordon trail S.W.
80.07	Intersect N & S line 18 cks North of Cor to Secs. 15. 16. 21 & 22 from which I run N 89" 52 West on true line Cet Secs. 16 & 21 Val 3" 43' E
40.03	Set post 2 x 3 in x 4 ft 1 ft deep deposited charred stake raised Mound 2 ft high from pits 18 x 24 x 12 in for gr sec cor
80.07	Cor to Secs. 16. 17. 20 & 21 Land rolling 2 rate

T33N Range 27 W

	North Cet Secs. 16 & 17 Val 3" 43' E
8.00	Drain N.W.
40.00	Set post 2 x 3 in x 4 ft 1 ft deep deposited charred stake raised Mound 2 ft high from pits 18 x 24 x 12 in for gr sec cor
47.00	Enter spur of bluff E. & W.
55.50	Leave same E. & W.
61.00	Drain N 83" 50' West
61.90	Enter bluff or 1 Butte E. & W.
65.40	Leave same E. & W.
80.00	Set post 3 in x 3 in x 4 ft 1 ft. deep deposited charred stake raised Mound 3 ft high from pits 18 x 24 12 in for Cor to Secs. 8. 9. 16 & 17 Land broken 3 rate

T33N Range 27 W

	East on random line bet Secs 9 & 16 Val 3° 43' E
8.60	Drain NW
18.40	Military trail South
40.00	Post for temporary gr cor
80.21	Intersect N & S line 2" lks South of Cor to Secs 9. 10. 15 & 16. from which I run
	S 89° 51 West on true line bet Secs 9 & 16 Val 3° 43' E
40.10	Set post 2 x 3 in x 4 ft 1 ft deep deposited Charred Stake raised Mound 2 ft high from pits 18 x 24 x 12 in for gr sec cor
80.21	Cor to Secs 8. 9. 16 & 17 Land rolling 2" rate

T33N Range 27 W

	North bet Secs 8 & 9 Val 3° 43' E
9.90	Drain West soon NW
40.00	Set post 2 x 3 in x 4 ft 1 ft deep deposited Charred Stake raised Mound 2 ft high from pits 18 x 24 x 12 in for gr sec cor
73.00	Enter Valley E & W
80.00	Set post 3 in x 3 in x 4 ft 1 ft deep deposited Charred Stake raised Mound 3 ft high from pits 18 x 24 x 12 in for Cor to Secs 4. 5. 8 & 9
	Land rolling 2 rate

T33N Range 27 West

+	Easton random line Cor Sec. 4 & 9 Va 13° 43' E
5.60	Military trail South
10.10	Right bank of Niobrara river Set post for temporary M. Cor
17.60	Left bank Set Post for Meander cor temporary
28.00	Left bank Set Post for temporary Meander cor
34.50	Right bank Set post for temporary Meander cor
35.25	Enter high & broken bluffs N.E. & S.W.
38.00	To top of same & Enter table Lands
40.00	Set post for temporary Gr Sec Cor
80.88	Intersect N & S line 50 chs South of Cor to Sec. 3. 4. 9 & 10 from which I run S 89° 39' West on true line Cor Sec. 4 & 9 Va 13° 43' E
40.44	Set post 2 x 3 in x 4 ft 1 ft deep

T33N Range 27 W

	deposited charred stake raised Mound 2 ft high pom pits 18 x 24 x 12 in for Gr Sec Cor
46.38	Right bank of Niobrara River where I set post 2 x 3 in x 4 ft 1 ft deep deposited charred stake raised Mound pom pits 18 x 24 x 12 in for Meander Cor to frac Sec. 4 & 9
52.88	Left bank of Niobrara River where I set post 2 x 3 in x 4 ft 1 ft deep deposited charred stake raised Mound pom pits 18 x 24 x 12 in for Meander Cor to frac Sec. 4 & 9.
63.28	Left bank of Niobrara River where I set post 2 x 3 in x 4 ft 1 ft deep deposited charred stake raised Mound pom pits 18 x 24 x 12 in for Meander Cor to frac Sec. 4 & 9
70.78	Right bank of Niobrara River where I set post 2 x 3 in x 4 ft 1 ft deep deposited charred stake raised Mound 2 ft high pom pits 18 x 24 x 12 in for Meander Cor to frac Sec. 4 & 9
80.88	Cor to Sec. 4. 5. 8 & 9. Land 1st 38 chs broken 3 rate remainder rolling 2 rate

Town 33 N Range 27

North on random line
bet Sec.s 4 & 5
Va 13" 43' E

2.60 Right bank of Niobrara River where I set post for temporary Meander Cor

10.30 Left bank of same river where I set post for temporary Meander Cor

19.00 Enter high level table Land E & W.

40.00 Set post for Temporary Qr Sec Cor

81.04 Intersect North boundary 84 lks West of Cor to Sec.s 4 & 5 from which I run

S 36' West on true line between Sec.s 4 & 5
Va 13" 43' E

41.04 Set post 2 x 3 in x 4 ft 1 ft deep deposited charred Stake raised Mound 2 ft high from pits 18 x 24 x 12 in for Qr Sec C

Town 33 N Range 27

69.74 Left bank of Niobrara River where I set post 2 x 3 in x 4 ft 1 ft deep deposited charred Stake raised Mound 2 ft high from pits 18 x 24 x 12 in for Meander Cor to frac Sec.s 4 & 5.

78.44 Right bank of Niobrara River where I set post 2 x 3 in x 4 ft 1 ft deep deposited charred Stake raised Mound 2 ft high from pits 18 x 24 x 12 in for Meander Cor to frac Sec.s 4 & 5

81.04 Cor to Sec.s 4. 5. 8 & 9
Land gently rolling 2 rate
Aug 17th

Town 33 N Range 27 W

	North bet Secs. 31 & 32
	Var 3° 43' E
39.00	Enter Level Prairie E & W.
40.00	Set post 2 x 3 in x 4 ft 1 ft deep deposited Charred Stake raised Mound 2 ft high from pits 18 x 24 x 12 in for Gr Sec Cor
41.00	Gordon trail N.E. & S.W.
80.00	Set post 3 in x 3 in x 4 ft 1 ft deep deposited Charred Stake raised Mound 3 ft high from pits 18 x 24 x 12 in for Cor to Secs 29. 30. 31 & 32
	1st 40 chs Rolling Sand hills 3d rate
	2d 40 chs level 2 rate

Town 33 N Range 27 W

	Easton random line bet Secs. 29 & 32
	Var 3° 43' E
27.00	"Gordon" trail N.E. & S.W.
40.00	Post for Temporary Gr Cor
80.00	Intersect N & S line 19 chs North of Cor to Secs. 28. 29. 32 & 33 from which I run
	N 89° 52' West on true line bet Secs. 29 & 32
	Var 3° 43' E
40.00	Set post 2 x 3 in x 4 ft 1 ft deep deposited Charred Stake raised Mound 2 ft high from pits 18 x 24 x 12 in for gr sec Cor
80.00	Cor to Secs. 29. 30. 31 & 32 Gently rolling 2d rate

Town 33 N Range 27 W

West on random line bet. Sec.s 30 & 31.
Va 13° 43' E

40.00 Set post for temporary gr sec cor

71.00 Enter East bank of very deep & very wide Canon filled with timber North

79.73 Intersect West boundary Colks South of Cor to Sec.s 30 & 31. from which Cor I run

S 89° 34 East on true line bet Sec.s 30 & 31
Va 13° 43' E

39.73 Set post 2 x 3 in x 4 ft 1 ft deep deposited Charred Stake raised Mound 2 ft high from pits 18 x 24 x 12 in for gr sec cor

79.73 Cor to Sec.s 29. 30. 31 & 32
Land gently rolling 2 rate

Town 33 N Range 27 W

North bet Sec.s 29 & 30
Va 13° 43' E

40.00 Set post 2 x 3 in x 4 ft 1 ft deep deposited Charred Stake raised Mound 2 ft high from pits 18 x 24 x 12 in for gr sec cor

80.00 Set post 3 in x 3 in x 4 ft 1 ft deep deposited Charred Stake raised Mound 3 ft high from pits 18 x 24 x 12 in deep for Cor to Sec.s 19. 20. 29. & 30.

Land level 2 rate

Town 33 N Range 27 W

	East on random line bet Sec.s 20 & 29 Var 13° 43' E
31.00	Enter gently rolling table land leave level Prairie N & S
40.00	Rest for temporary gp Cor
70.20	Enter level Prairie South
79.95	Intersect N & S line 18 chs North of Cor to sec.s 20. 21. 28 & 29 from which Drum
	N 89° 52' on true line bet. Sec.s 20 & 29 Var 13° 43' E
39.97	Set post 2 x 3 in x 4 ft 1 ft deep deposited charred stake raised Mound 2 ft high four pits 18 x 24 x 12 in for gr sec Cor
79.95	Cor to sec.s 19. 20. 29 & 30 Land gently rolling 2 Pole

Town 33 N Range 27 W

	West on random line bet Sec.s 19 & 30 Var 13° 43' E
40.00	Rest for temporary gp Cor
74.00	East bank of very deep very wide Canon North filled with timber
80.02	Intersect West boundary 31 chs North of Cor to sec.s 19. & 30 from which Cor & Drum
	N 89° 47' East on true line bet Sec.s 19 & 30 Var 13° 43' E
40.02	Set post 2 x 3 in x 4 ft 1 ft deep deposited charred stake raised Mound 2 ft high North four pits 18 x 24 x 12 in for gr sec Cor
80.02	Cor to sec.s 19. 20. 29 & 30 Land level 2 Pole

T33N Range 27 W

North bet Sec.s 19 & 20
Val 3" 43' E

32.00 Enter Leigh & Very broken bluff N.E. with timber on Points

40.00 Point for Gr Sec Cor falls on side of broken bluff & cannot be Established
Set W. Cor 7 chs North of Pt for True Cor

72.00 Enter low bottom E & W

75.00 Enter Marsh E & W.

80.00 Point for Cor falls in Marsh & Cor cannot therefore be Established I set post for Temporary Cor and Continue North on true line & at 1.40 chs
Slough or creek 35 lks wide runs East soon N E & at

3.30 Set post 3 x 3 in x 4 ft 1 ft. deep deposited Charred Stake raised Mound 3 ft high pom pits 18 x 24 x 12 in for Witness Cor to Sec.s 17.18.19 & 20
3.30 chs North of true Cor from which
A Cottonwood 20 in dia bears S 62½ E 55 lks dist
A Cottonwood 10 " " " S 56½ W 30 " "
This Cor is on an Island formed by the Slough

T33N Range 27 W

East on random line bet Sec.s 17 & 20
Val 3" 43' E
"From Point for true Cor to Sec.s 17 18.19 & 20"

17.00 Leave Marsh N.E.

28.00 Enter bluffs & timber

40.00 Post for temporary Gr Cor

80.33 Intersect N & S line 24 lks South of Cor to Sec.s 16.17 20 & 21 from which I run
S 89° 58' West on true line bet Sec.s 17 & 20
Val 3" 43' E

40.16 Set post 2 x 3 in x 4 ft 1 ft deep deposited Charred Stake raised Mound 2 ft high pom pits 18 x 24 x 12 in for Gr Sec Cor

80.33 Cor to Sec.s 17.18.19 & 20
Land broken Gr rate

Town 33 N Range 27 W

	West on random line bet Sec. 18 & 19 Var 3° 43' E
	From point for true Cor to Sec. 17.
20.00	Slough 15 to 20 ft wide NE & SW
23.00	Leave March W.N.W.
40.00	Post for Temporary Gp Cor
54.50	Right bank of Niobrara River where I set Post for temporary Meander Cor.
77.50	Left bank of Niobrara River where I set Post for temporary Meander Corner
80.50	Intersect West boundary 77 chs North of Cor to Sec. 18 & 19 from which Cor I run
	N 89° 27' East on true line bet Sec. 18 & 19 Var 3° 43' E
3.00	Left bank of Niobrara River where I set Post 2 x 3 in x 4 ft 1 ft deep

T 33 N Range 27 W

	1 ft deep deposited charred Stake raised Mound 2 ft high from pits 18 x 24 x 12 in for Meander Cor to Gp sec Sec. 18 & 19
26.00	Right bank of Niobrara River where I set Post 2 x 3 in x 4 ft 1 ft deep deposited charred stake raised Mound 2 ft high from pits 18 x 24 x 12 for Meander Cor to Gp sec Sec. 18 & 19.
40.50	Set post 2 x 3 in x 4 ft 1 ft deep deposited charred stake raised Mound 2 ft high from pits 18 x 24 x 12 in for Gp sec Cor
80.50	Cor to sec. 17, 18, 19 & 20 Land level Z° rate

Town 33 N Range 27 W

North Cor Sec^s 17 & 18
Va 13° 43' E

"From point for true Cor to sec^s 17. 18. 19 & 20
1.40 Slough 35 lks wide East soon N E
3.20 To Witness Cor to Sec 17. 18. 19 & 20"
10.60 Leave Island & timber and to
Right bank of Niobrara River
Where I set post 2 x 3
in x 4 ft 1 ft deep deposited
Charred Stake raised
Mound pour pits 18 x 24
12 in for Meander Cor
to pac Sec^s 17 & 18.
17.50 Left bank of Niobrara River
Where I set post 2 x 3 in
x 4 ft 1 ft deep deposited
Charred Stake raised
Mound 2 ft high pour pits
per instructions for
Meander Cor to pac
Sec^s 17 & 18.
23.00 To top of bank on North
Side of river where
enter rolling table
land

T 33 N Range 27 W

40.00 Set post 2 x 3 in x 4 ft 1 ft
deep deposited Charred
Stake raised Mound
2 ft high pour pits 18 x
24 x 12 in for Gr Sec Cor
80.00 Set post 3 in x 3 in x 4 ft
1 ft deep deposited
Charred Stake raised
Mound 2 ft high
pour pits 18 x 24 x 12
in for Cor to sec^s
7. 8. 17 & 18.
Land rolling 3 rate
Some Scattering timber
on Island

Town 33 N Range 27 W

	Eastn random line bet Secs. 8 & 17 Va 13" 43' E
13.00	Enter low Valley along River N & S.
22.10	Left bank of Niobrara River where I set post for temporary Meander Cor
29.40	Right bank of same river where I set post for temporary Meander Cor.
30.50	Enter bluffs N & S
40.00	Post for temporary Gs Cor
41.40	Drain N.W.
62.00	Leave bluffs enter high table Land N & S
80.59	Intersect N & S line 41 chs North of Cor to Secs. 8. 9. 16 & 17 from which I run N 89° 42' West on true line bet Secs. 8 & 17 Va 3" 43' E

Town 33 N Range 27 W

40.29	Set post 2 x 3 in x 4 ft 1 ft deep deposited Charred Stake raised Mound 2 ft high from pits 18 x 24 x 12 in for Gs sec Cor
51.19	Right bank of Niobrara River where I set post 2 x 3 in x 4 ft 1 ft deep deposited Charred Stake raised Mound 2 ft high from pits 18 x 24 x 12 in for Meander Cor to pac Secs. 8 & 17
58.49	Left bank of Niobrara River where I set post 2 x 3 in x 4 ft 1 ft deep deposited Charred Stake raised Mound 2 ft high from pits 18 x 24 x 12 in for Meander Cor to pac Secs. 8 & 17
80.59	Cor to Secs. 7. 8. 17 & 18 Land 1st 40 chs broken remainder rolling 2 rate Timber on bluffs

Town 33 N Range 27 W

West on random line bet
Sec.s 7 & 18
Var 13° 43' E

40.00 Post for temporary gr cor
79.62 Intersect West boundary
at Cor to Sec.s 7 & 18
from which I run
East on true line bet Sec.s
7 & 18
Var 13° 43' E

39.62 Set post 2 x 3 in x 4 ft 1 ft
deep deposited charred
stake raised Mound
2 ft high from pits
18 x 24 x 12 in for gr cor
79.62 Cor to Sec.s 7. 8. 17 & 18
Land level Sandy 3rd rate
Aug 18th 1875

T 33 N Range 27 West

North bet Sec.s 7 & 8
Var 13° 43' E

40.00 Set post 2 x 3 in x 4 ft 1 ft
deep deposited charred
stake raised Mound
2 ft high from pits 18 x
24 x 12 in for gr lc & cor
80.00 Set post 3 in x 3 in x 4 ft 1
ft deep deposited charred
stake raised Mound
3 ft high from pits 18 x 24
x 12 in for Cor to Sec.s
5. 6. 7 & 8
Land level 2nd rate

Town 33 N Range 27 W

East on random line bet
Secs. 5 & 8
Var 13° 43' E

40.00 Set for temporary Gp Cor
63.50 Enter low bottom along
river
65.21 Left bank of Niobrara
River set post for
temporary M Cor
75.30 Right bank of same
River set post for
temporary Meander
Cor.
80.16 Intersect N & S line 33 chs
South of Cor to Secs.
4. 5. 8 & 9 from which
Cor bears
S 89° 46' West on true line
bet Secs. 5 & 8
Var 13° 48' E
4.86 Right bank of Niobrara
River where I set post
2 x 3 in x 4 ft 1 ft deep
deposited charred
stake raised Mound

Town 33 N Range 27 W

from pits 18 x 24 x 12 in
for Meander Cor to sec
Secs. 5 & 8
4.96 Left bank of Niobrara River
where I set post 2 x 3
in x 4 ft 1 ft deep de-
posited charred
stake raised Mound
2 ft high from pits 18 x
24 x 12 in for Meander
Cor to sec Secs. 5 & 8
41.08 Set post 2 x 3 in x 4 ft 1 ft
deep deposited charred
stake raised Mound
2 ft high from pits 18 x
24 x 12 in for Gp. Cor
80.16 Cor to Secs. 5. 6. 7 & 8
Land Mostly level 2 rate

Town 33 N Range 27 W

West on random line bet
Sec. 6 & 7
Var 13° 43' E

40.00 Set post for temporary gpc.
79.55 Intersect West boundary
at Cor to Sec. 6 & 7
from which I run
East on true line bet
Sec. 6 & 7
Var 13° 43' E

39.55 Set post 2 x 3 in x 4 ft 1 ft
deep deposited Corrd
Stake raised Mound
2 ft high from pits 18 x
24 x 12 in for gp Cor

79.55 Cor to Sec. 5. 6. 7 & 8
Land level 2 rate

Town 33 N Range 27 W

North on random line bet
Sec. 5 & 6
Var 13° 43' E

40.00 Set post for temporary
gp Cor

80.78 Intersect North boundary
90 lks West of Cor to
Sec. 5 & 6. from which
I run
S 39° West on true line
bet Sec. 5 & 6
Var 13° 43' E

40.78 Set post 2 x 3 in x 4 ft 1 ft
deep deposited Corrd
Stake raised Mound
2 ft high from pits 18 x
24 x 12 in for gp Sec Cor

80.78 Cor to Sec. 5. 6. 7 & 8
Land level 2 rate
Aug 19th 1875

Write this G. D. after meanders

General Description

This township on the South has some good level 2d rate Land the Centre is Composed of high table Land Secs. 5. 6. 7. & 18 are level 2d rate. The remainder rolling Sand hills 3d rate, The Bluffs along the river has some Scattering pines. over them along the low bottoms of the River are some fine oak Groves of 3. to 15 acres in each. the River is quick Sand bed. The township is adapted to agriculture or Stock grazing

Meanders of the Niobrara River running through the Township. I Begin at the Cor to pac Sec 4 in the North boundary of the Township and run up Stream with the Meanders of Right bank of said Stream In Sec 4

Courses	Chains	
	1	Va 13° 40' E
S. 11½° E	20.60	
S. 10½° W	27.00	
S. 64½ W	25.00	
S. ~~36~~ 33½ W	27.60	To Meander Cor to pac Sec 4 & 9 thence in Sec 9
	2	
S. 10¾° W	13.20	
S. 54° W	8.80	along high bank covered with pine & birch timber
S. 74° W	8.00	" " " " "
N 66° W	8.00	" " " " "
N 16¾ W	10.00	here leave high bluffs.
~~N 40~~ 26¼° E	8.~~00~~ 30	To Cor to pac Sec 4 & 9 thence in Sec 4 again
	3	
N 19° E	5.50	
N 61¾ W	4.00	
S. ~~62¾~~ 61½° W	9.50	To Meander Cor to pac Sec 4. & 5

"		thence in Sec 5
S. ~~62½~~ 61½ W	5.40	To Cor to pac Sec^s 5 & 8
5		thence in Sec 8
S. 56¾ W	23.10	
S. 8½" W	33.00	
S. 64" W	14.00	
S. 31. W	15.00	
S ~~6~~ 10" W	15.~~50~~ 70	To Cor to Sec^s pac 8 & 17
6		thence in Sec 17.
S. 12" E	17.40	
S. 13" W	20.00	
S. 34¼" W	36.00	at 15 chs outlet of slough
S. ~~76~~ 72¼ W	8.~~90~~ 50	To Cor to pac Sec^s 17 & 18
7		thence in 18
S 75½" W	36.00	
S ~~86~~ 85¼ W	~~20.00~~ 19.50	To Cor to pac Sec 18 & 19
8		thence in Sec 19
S 67° W	15.00	
S 52½" W	15.00	To Cor to pac Sec 19 in West boundary
9		Aug 19th 1875

Meanders of said River through said Township I begin at the Cor to pac Sec 19 in the West boundary of Township and run down stream with the Meanders of the Left bank

10 Courses	chains	Va 13° 40' E
N 38° E	5.00	To Cor to pac Sec 18 & 19
11		thence in 18.
N 66° E	22.00	at 10 chs leave bottom
East	20.00	
N ~~76~~ 77½ E	39.50 38.00	To Meander Cor to pac Sec
12		17 & 18 thence in 17.
N 36° E	35.60	
N 15¼ E	17.00	
N ~~[illegible]~~ 13¼ W	~~18.20~~ 17.80	To Meander Cor to pac Sec
13		8 & 17 thence in Sec 8
N 5° E	16.00	
N 30° E	22.00	
N 69° E	11.50	
N 7° E	33.00	
N 64½ E	~~18.20~~ 18.50	To Meander Cor to pac Sec^s
14		5 & 8. thence in Sec 5

	14		
6	N ~~56~~ 54 1/4 °E	18.~~25~~ 00	To Cor to frac Sec 4 & 5
S. ~~62~~	15		thence in Sec 4.
	N 75 3/4 °E	13.60	along this Course is rapids in river
S. 56	S. 55 3/4 E	8.50	" " " " " "
S. 8 1/2	S. 17 1/2 ° W	9.50	To Meander Cor to frac Sec 4 & 9
S. 6	16		thence in Sec 9
S. 31	S. 20° W	9.00	Rapids in River
S ~~6~~ 10	S. 25° E	5.00	" " "
	East	5.00	" " "
S. 12	N 55 1/2 ° E	5.00	
S. 13	N ~~10~~ 11 ° E	10.40	To Cor to frac Sec 4 & 9
S. 34	17		thence in Sec 4 again
S. ~~76~~ 72	N 33 1/2 ° E	33.00	
	N 66 3/4 ° E	24.00	
S 75	N 7 1/4 ° E	22.00	
S ~~86~~ 85	N 16.00 W	~~21.50~~ 22.00	To Cor to frac Sec 4 in
	18		North boundary
S 67			Aug 20th 1815
S 52			

We the undersigned do hereby certify that We assisted Geo W. Fairfield deputy Surveyor in Surveying and subdividing Township No 33 North of the base line in Range No 27 West of the 6th P.M. in Nebraska and that said township has been in all respects to the best of our Knowledge and belief well and faithfully surveyed and the boundary Monuments all planted according to the instructions furnished by the Surveyor General of the dimensions Character Constructions and Marking and in the Manual as Spacifically described in the foregoing field Notes.

William Rees Chainmen
S. Denison Sprague
Perry Altaffer Moundman
J E Gorrell Flagman

Signed in my presence and sworn to before me the undersigned this 21st day of August 1875

John B Gossage
Notary Public
in and for Antelope Co.
Nebraska

I George W Fairfield Deputy Surveyor do solemnly swear that in pursuance of a joint Contract wherein Frederick Dorrington and George W. Fairfield are joint Contractors with E. E Cunningham United States Surveyor General for Nebraska & Iowa bearing date May 31st 1875 I have well faithfully & fully in my own proper person and in strict conformity with the instructions furnished by the Surveyor General the Surveying Manual and the laws of the United States, Surveyed all the parts or portions of Township 33 north of base line Range No 27 West of 6th P.M in Nebraska as are represented in the foregoing field Notes as having been Surveyed under my direction and I do further solemnly swear that all the corners of said Surveys have been Established and perpetuated in strict conformity to the instructions furnished by the Surveyor General the Surveying Manual and Special instructions of dimensions character construction and marking and in the manner as specifically described in the foregoing field Notes and that the foregoing are the true & original field Notes of said Survey

George W Fairfield

Deputy Surveyor.

Signed in my presence and sworn to before me the undersigned this 21st day of August 1875

John B. Gossage
Notary Public in & for Antelope Co.
Nebraska.

Surveyor Generals Office

Plattsmouth Neb Nov 26th 1875

The foregoing field Notes of the Survey and Subdivision of Township No 33 North of the Base Line of Range No 27 West 6th Principal Meridian in the State of Nebraska Executed by George W. Fairfield under joint contract No 91 dated May 31st 1875 in the month of August 1875 having been critically examined the necessary corrections and explanations made the said field Notes and the Surveys they describe are hereby approved

J. M. Clark
Surveyor General

Field Notes
of
The Survey & Subdivision
of
Township No 32 North
in
Range No 27 West of 6th P.M.
In
The State of Nebraska

Executed
by Geo. W. Fairfield Deputy
Surveyor under Joint
Contract No 91. dated May
31st 1875

Survey
Commenced Aug 6th 1875
Completed " 18th " 1875

List of Names
A list of the Names of the in=
dividuals employed to
assist in Surveying and
Subdividing Township
32 North Range 27 West
in Nebraska, showing the

Respective capacities in which they acted

W. H. Rees	Chainman
S. S. Dennison	"
Perry A. Huffer	Mounduman
F. L. Sprague	"
J. E. Correll	Flagman

Town 34 Range 27 W



To determine the proper adjustment of my compass for subdividing Township 34 North Range 27 West I begin at the Established Corner to Townships 33 & 34 North Ranges 26 & 27 West and run North on a blank line along East boundary of Sec 36.

Va 13° 40' East

40.10 To point 7 chs East of greater

80.12 To point 12 chs East of Cor to Secs 25 & 36.

Therefore to retrace this line or run a line parallel thereto my Compass must be adjusted to a Variation of 13° 45' East

	North bet Secs. 35 & 36
	Va 13° 45' E
40.00	Set post 2 x 3 in x 4 ft 1 ft
	deep deposited charred
	stake raised Mound
	2 ft high from pits 18 x
	24 x 12 in for gr sec cor
80.00	Set post 3 in x 3 in x 4 ft 1 ft
	deep deposited charred
	stake raised Mound
	2 ft high from pits 18 x
	24 x 12 in for Cor to Secs.
	25. 26. 35 & 36
Land Table Land 2nd rate	

	Eastern random line bet
	Secs. 25 & 36
	Va 13° 45' E
40.00	Post for temporary gr cor
80.08	Intersect East boundary
	11 chs North of Cor to
	Secs. 25 & 36. from
	which Cor I run
	N 89° 55' West true line
	bet Secs. 25 & 36
	Va 13° 45' E
40.04	Set post 2 x 3 in x 4 ft 1 ft
	deep deposited charred
	stake raised Mound
	2 ft high from pits 18 x
	24 x 12 in for gr sec cor
80.08	Cor to Secs. 25. 26. 35 & 36
	Table Land 2nd rate

T 34 N. Range 27 W

	North bet Secs. 25 & 26
	Va 13° 45' E
40.00	Set post 2 x 3 in x 4 ft 1 ft
	deep deposited charred
	stake raised Mound
	2 ft high from pits 18 x
	24 x 12 in for 1/4 sec cor
61.00	Trail to Black Hills E & W
80.00	Set post 3 in x 3 in x 4 ft 1 ft
	deep deposited charred
	stake raised Mound
	3 ft high from pits 18 x
	24 x 12 in for cor to secs.
	23. 24. 25 & 26
	Table Land 2 rate

T 34 N. Range 27 W

	Eastern meandom line bet
	Secs. 24. & 25
	Va 13° 45' E
40.00	Set post on long 1/4 cor
79.96	Intersect East boundary
	24 chs North of Corb
	Secs. 24 & 25 from
	which cor I run
	N 89° 50' West on true line
	between Secs 24 & 25
	Va 13° 45' E
39.98	Set post 2 x 3 in x 4 ft 1 ft
	deep deposited charred
	stake raised Mound
	2 ft high from pits 18 x
	24 x 12 in for 1/4 sec cor
79.96	Cor to secs. 23. 24. 25 & 26
	Table Land 2 rate

F. 34. N Range 27 W

North bet Secs 23 & 24
Va 13" 45' E

40.00 Set post 2 x 3 in x 4 ft 1 ft deep deposit
Charred Stake raised Mound
2 ft high from pits 18 x 24 x 12 for
Gr sec Cor

50.00 Leave high bluffs enter bottom timber E & W

56.60 Right bank of Niobrara river where I set
post 2 x 3 in x 4 ft 1 ft deep deposited
charred Stake raised Mound from
pits for Meander cor to pac Secs 23 & 24

63.10 Left bank of Niobrara river where I
set post 2 x 3 in x 4 ft 1 ft deep deposit
Charred Stake raised Mound 2
ft high from pits for Meander cor
to pact Secs 23 & 24

65.40 Leave low bottom enter bluffs
NE & SE

80.00 Set post 3 in x 3 in x 4 ft 1 ft deep
deposited Charred Stake
raised Mound 2 ft high
from pits 18 x 24 x 12 in for
Cor to Secs 13. 14. 23 & 24
Land Table Land 2 rate
" bluffs 3 rate

F. 34. N. Range 27 W

East on random line
bet Secs 13 & 24
Va 13" 45' E

40.00 Post for temporary Gr Cor

80.10 Intersect East boundary
27 lks North of Cor to Secs
13 & 24 from which I run
N 89" 48' West on true line
bet Secs 13 & 24
Va 13" 45' E

40.05 Set post 2 x 3 in x 4 ft 1 ft deep
deposited Charred Stake
raised Mound 2 ft high
from pits 18 x 24 x 12 in
for Gr Sec Cor

80.10 Cor to Secs 13. 14. 23 & 24
Land broken bluffs &
points 3 rate

T34 N. Range 27 W

	North bet Sec^s 13 & 14
	Va 13° 45' E
22.00	Enter Valley of Drain from N E to S W
26.20	Bed of same S W.
37.50	Leave Valley of same S W. N E
40.00	Set post 2 x 3 in x 3 ft 1 ft deep deposited charred stake raised Mound 2 ft high pom pits 18 x 24 x 12 in for Gr Sec Cor
80.00	Set post 3 in x 3 in x 4 ft 1 ft deep deposited charred stake raised Mound 2 ft high pom pits 18 x 24 12 in for Cor to Sec^s 11. 12 13 & 14
	Land rolling 2 rate

T34 N. Range 27 W

	East on random line bet Sec^s 12 & 13
	Va 13° 45' E
40.00	Post for Temporary Gr Cor
42.10	Enter Valley of Drain S W.
50.30	Bed of same S W
56.00	Leave Valley of same S W.
80.07	Inter sect East boundary 54 lks South of Cor to Sec^s 12 & 13 from which Cor I run
	S 89° 37' West on true line bet Sec^s 12 & 13
	Va 13° 45' E
40.03	Set post 2 x 3 in x 4 ft 1 ft deep deposited charred stake raised Mound 2 ft high pom pits 18 x 24 x 12 in for Gr Cor
80.07	Cor to Sec^s 11. 12. 13 & 14
	Land rolling 2 rate

T 34 N. Range 27 W.

North bet Sec. 11 & 12
Va 13" 45' E

40.00 Set post 2 x 3 in x 4 ft 1 ft deep
deposited charred stake
raised Mound 2 ft
high from pits 18 x 24 x
12 in for gr sec cor

61.00 Drain S.W.

80.00 Set post 3 in x 3 in x 4 ft 1 ft
deep deposited charred
stake raised Mound
3 ft high from pits 18 x
24 x 12 in for Cor to Sec.
1. 2. 11 & 12

Land rolling 2 rate

T 34 N. Range 27 W.

East and West line bet
Sec. 1 & 12
Va 13" 45' E

40.00 Set post for temporary gr cor

46.00 Drain S.E.

57.40 Lower Drain S.E.

79.88 Intersect East boundary
6 chs North of Cor to Sec.
1 & 12 from which cor
bears

N 89° 57' West true line
bet Sec. 1 & 12
Va 13" 45' E

39.94 Set post 2 x 3 in x 4 ft
1 ft deep deposited
charred stake raised
Mound 2 ft high from
pits 18 x 24 x 12 in for
gr sec cor

79.88 Cor to Sec. 1. 2 11 & 12
Land rolling 2 rate

T 34. N. Range 27 W

North on random line
bet Sec.s 1 & 2
Va 13° 45' E.

32.30 Enter Drain E soon to E
39.25 Leave Drain
40.00 Post for temporary gr cor
80.75 Intersect North boundary
24 lks East of Cor to
Sec.s 1 & 2 from which
I run
S 10' East on true line bet
Sec.s 1 & 2
Va 13° 45' E
40.75 Set post 2 x 3 in x 4 ft 1 ft
deep deposited charred
Stake raised Mound
2 ft high from pits
18 x 24 x 12 in for gr cor
80.75 Cor to Sec.s 1. 2. 11 & 12
Land Rolling 2 Gate
Aug 6th

T 34 N. Range 27 W

North bet Sec.s 34 & 35
Va 13° 45' E.

40.00 Set post 2 x 3 in x 4 ft 1 ft deep
deposited charred Stake
raised Mound 2 ft high
from pits 18 x 24 x 12 in
for gr sec cor
80.00 Set post 3 in x 3 in x 4 ft 1 ft
deep deposited charred
Stake raised Mound
3 ft high from pits 18 x 24
x 12 in for Cor to Sec.s
26. 27. 34. & 35
Table Land 2 Gate

T 34 N Range 27

East on random line bet
Secs. 26 & 35
Va 13° 45' E

40.00 Post for temporary P. Cor
80.14 Intersect N & S line 5 chs
North of Cor to sec. 25.26
35 & 36. from which I saw
N 89° 58' West on true line
bet Secs. 26 & 35
Va 13° 45' E

40.07 Set post 2 x 3 in x 4 ft 1 ft deep
deposited charred stake
mixed Mound 2 ft
high from pits 18 x 24 x 12
for P. Lee Cor

80.14 Cor to sec. 26. 27. 34 & 35
Table Land 2 rate

T 34 N Range 27 W

North bet Secs. 26 & 27
Va 13° 45' E

9.00 Gordon Hill to Blackhill
S.W. & N.E.

40.00 Set post 2 x 3 in x 4 ft 1 ft deep
deposited charred stake
mixed Mound 2 ft high
from pits 18 x 24 x 12 in
for P. Lee Cor

80.00 Set post 3 in x 3 in x 4 ft 1 ft
deep deposited charred
stake mixed Mound
2 ft high from pits 18 x
24 x 12 in for Cor to sec.
22. 23. 26 & 27
Land Rolling 2 rate

T 3 + N. Range 27 W.

Eastern random line bet
Sec.s 23 & 26
Va 13° 45' E

14.00 Old Military Trail NW & SE
40.00 Post for temporary gr Cor
80.22 Intersect N & S line 38 eks
North of Cor to Sec.s 23
24. 25 & 26 from which I run
N 89° 44' West on true line
bet Sec.s 23 & 26
Va 13° 45' E
40.11 Set post 2 x 3 in x 4 ft 1 ft
deep deposited charred
stake raised Mound
2 ft high pom pits 18 x
24 x 12 in for gr sec cor
80.22 Cor to Sec.s 22. 23. 26 & 27
Land Table Land 2 rate

T 3 + N. Range 27 W

North bet Sec.s 22 & 23
Va 13° 45' E

5.00 Military Trail E & W
a good ford
This Trail crosses Niobrara at
27.00 Enter bottom & timber N.E. S.W.
30.00 Right bank of Niobrara River where I
set post 2 x 3 in x 4 ft 1 ft deep de-
posited charred stake raised
Mound from pits per instructions
for Meander cor to frac Sec.s 22 & 23
36.50 Left bank of Niobrara River where I
set post 2 x 3 in x 4 ft 1 ft deep deposited
charred stake raised Mound 2 ft
high pom pits per instructions for
Meander cor to frac Sec.s 22 & 23
37.00 Enter high & broken bluffs N.E. S.W.
40.00 Set post 2 x 3 in x 4 ft 1 ft deep deposited
charred stake raised mound
2 ft high pom pits 18 x 24 x 12 in
for gr sec cor
80.00 Set post 3 in x 3 in x 4 ft 1 ft deep
deposited charred stake raised
Mound 3 ft high pom pits 18 x
24 x 12 in for Cor to Sec.s 14. 15. 22 & 23
Land broken 3 rate

T 3 N Range 27 W

	East on random line bet Sec.s 14 & 23 Va 13° 45' E
20.15	Enter Canon & timber N & S
27.50	Leave Same " " " " Enter high broken bluffs & scattering timber
40.00	Post for temporary Gr Cor
67.00	deep drain S 6th East
73.00	Drain S 3rd West
77.00	Enter high Spur of bluff
80.40	Intersect N & S line 70 chs North of Cor to Sec.s 13. 14 23 & 24 from which I run N 89° 30' West on true line bet Sec.s 14 & 23 Va 13° 45' E
40.20	Set post 2 x 3 in x 4 ft 1 ft deep deposited charred stake raised Mound 2 ft high pour pits 18 x 24 x 12 in for Gr Sec Cor
80.40	Cor to Sec.s 14. 15. 22 & 23 Land broken 3rd rate

T 3 N. Range 27 W

	North bet Sec.s 14 & 15 Va 13° 45' E
40.00	Set post 2 x 3 in x 4 ft 1 ft deep deposited charred stake raised Mound 2 ft high pour pits 18 x 24 x 12 in for Gr Cor
63.40	Enter wide drain S E
71.00	Leave " " S E
80.00	Set post 3 in x 3 in x 4 ft 1 ft deep deposited charred stake raised Mound 3 ft high pour pits 18 x 24 x 12 in for Cor to Sec.s 10. 11. 14 & 15 Land rolling 2nd rate

T 3 N Range 27 W

East on random line bet
Secs 11 & 14
Val 3° 45' E

32.65 Enter wide grassy drain
S.W.

40.00 Rest for temporary Gr Cor

40.45 Leave drain S.W.

80.28 Intersect N & S line 20 chs
North of Cor to Secs 11.12
13 & 14 from which I run
N 89° 51' West on true line
bet Secs 11 & 14
Val 3° 45' E

40.14 Set post 2 x 3 in x 4 ft 1 ft deep
deposited charred stake
raised Mound 2 ft high
pour pits 18 x 24 x 12 in
for Gr sec cor

80.28 Cor to Secs 10. 11. 14 & 15
Land rolling 2 rate

T 3 N Range 27 W

North bet Secs 10 & 11
Val 3° 45' E

40.00 Set post 2 x 3 in x 4 ft 1 ft deep
deposited charred stake
raised Mound 2 ft high
pour pits 18 x 24 x 12 in for
Gr sec cor

65.00 Enter drain N.E.

71.00 Leave Drain N E

80.00 Set post 3 in x 3 in x 4 ft 1 ft deep
deposited charred stake
raised Mound 3 ft high
pour pits 18 x 24 x 12 in for
Cor to Secs 2. 3. 10 & 11
Land rolling 2 rate

T 34 N Range 27 W

	East on random line bet Sec.s 2 & 11 Va 13° 45' E
11.60	Enter drain N E
19.00	Leave " " "
40.00	Post for temporary gr Cor
80.44	Intersect N & S line 31 Chs South of Cor to sec.s 1, 2, 11 & 12 from which Cor I run
	S 89° 47' West on true line bet Sec.s 2 & 11 Va 13° 45' E
40.22	Set post 2 x 3 in x 4 ft 1 ft deep deposited charred stake raised Mound 2 ft high from pits 18 x 24 x 12 in for gr sec cor
80.44	Cor to sec.s 2. 3. 10 & 11 Land rolling 2 rate

T 34 N Range 27 W

	North on random line bet Sec.s 2 & 3 Va 13° 45' E
40.00	Set post for temporary gr Cor
80.63	Intersect North boundary 70 Chs West of Cor to sec.s 2 & 3. from which Cor I run
	S 330' West on true line bet Sec.s 2 & 3 Va 13° 45' E
40.31	Set post 2 x 3 in x 4 ft 1 ft deep deposited charred stake raised Mound 2 ft high from pits 18 x 24 x 12 in for gr sec cor
80.63	Cor to sec.s 2. 3. 10 & 11 Land rolling 2 rate Aug 7th

T 34 N Range 27 W

North bet Sec.s 33 & 34
Va 13° 45' E

2.00 Enter low bottom N E & S W
20.00 Right bank of Niobrara River where I set post 2 x 3 in x 4 ft 1 ft deep deposited charred stake raised Mound from pits per instructions for Meander Cor to pac sec.s 33 & 34
27.50 Left bank of Niobrara River where I set post 2 x 3 in x 4 ft 1 ft deep deposited charred stake raised Mound from pits per instructions for Meander Cor to pac sec.s 33 & 34
30.15 Leave low bottom enter table land
40.00 Set post 2 x 3 in x 4 ft 1 ft deep deposited charred stake raised Mound 3 ft high from pits 18 x 24 x 12 in for gr sec Cor
80.00 Set post 3 in x 3 in x 4 ft 1 ft deep deposited charred stake raised Mound 3 ft high from pits 18 x 24 x 12 in for Cor to sec.s 27. 28. 33 & 34
Land Mostly level 2 rate

T 34 N Range 27 W

East on random line bet Secs 27 & 34
Va 13° 45' E

4.50 Enter low bottom N & S
7.00 Left bank of Niobrara River where I set post for temporary Meander Cor
15.00 Right bank, where I set post for temporary Meander Cor
21.50 Leave low bottom & timber enter high table Land
40.00 Rest for temporary gr Cor
73.60 Gordon trail to black Hills N E & S W
80.16 Intersect N & S line 45 lks North of Cor to sec.s 26. 27. 34 & 35 from which Cor I run
N 89° 41' West on true line bet Sec.s 27 & 34
Va 13° 45' E
41.08 Set post 2 x 3 in x 4 ft 1 ft deep deposited charred stake raised Mound 2 ft high

	from pits 18 x 24 x 12 in for gr sec cor
65.16	Right bank of Niobrara River where I set post 2 x 3 in x 4 ft 1 ft deep deposited charred stake raised mound 2 ft high from pits 18 x 24 x 12 in for Meander Cor to fract. Sec. 27 & 34
73.16	Left bank of Niobrara River where I set post 2 x 3 in 1 ft deep deposited charred stake raised mound from pits per instructions for Meander Cor to frac Sec. 27 & 34
80.16	Cor to sec. 27. 28. 33 & 34
	Land mostly level 2 rate

T 32 N Range 27 W

	North bet Sec. 27 & 28 Va 13° 45' E
38.00	Old Military trail S.W.
40.00	Set post 2 x 3 in x 4 ft 1 ft deep deposited charred stake raised mound 2 ft high from pits 18 x 24 x 12 for gr cor
42.00	Enter bottom E & W & timber
59.60	Minnakadusa River 60 lks wide flows East from N E
61.20	Leave timber
80.00	Set post 2 x 3 in x 4 ft 1 ft deep deposited charred stake raised mound 2 ft high from pits 18 x 24 x 12 in for Cor to sec. 21. 22 27 & 28.
	Land nearly level 2 rate
	Timber oak and ash
	Pine good

T 3 N Range 27 W

	East on random line bet Secs. 22 & 27 Va 13° 45' E
16.00	Cañon & timber N & S E
22.60	Minnakadusa River 50 lks wide flows N. E.
29.00	High bluffs N. & S.
37.00	Left bank of Niobrara River Where I set post for temporary M Corner
40.00	Falls in River
42.50	Right bank of Niobrara River where I set Post for temporary M Cor & here enter heavy oak timber N & S
46.00	Leave timber enter table Land
80.08	Intersect N & S line 56 lks North of Cor to Secs. 22. 23. 26 & 27 from which Cor I run N 89° 36' West on true line bet Secs. 22 & 27 Va 13° 45' E

37.58	Right bank of Niobrara River where I set Post 2 x 3 in x 4 ft 1 ft deep deposited charred Stake mixed Mound from pits as per instructions for Meander Cor to pac Secs. 22 & 27 and also Witness Cor for gr Sec Cor from which An oak 6 in dia bears N 45° W 30 lks dist An oak 30 " " " S 5° E 40 " "
40.04	Point falls in River therefore cannot be Established
43.08	Left bank of Niobrara River where I set Post 2 x 3 in x 4 ft 1 ft deep deposited charred Stake raised Mound 2 ft high from pits 18 x 24 x 12 in for Meander Cor to pac Secs. 22 & 27
80.08	Cor to Secs. 21. 22. 27 & 28 Land rolling 2 rate Timber oak good

T 34 N Range 27 W

North bet Secs 21 & 22
Va 13° 45' E

23.00 Enter Very high & broken bluffs E. & W

40.00 Set post 2 x 3 in x 4 ft 1 ft deep deposited charred Stake raised Mound 2 ft high pom pits 18 x 24 x 12 in for gr sec cor

67.00 Enter high & broken Spur

80.00 Set post 3 in x 3 in x 4 ft 1 ft deep deposited charred Stake raised Mound 3 ft high pom pits 18 x 24 x 12 in for Cor to Secs 15. 16. 21. & 22.

Land Very broken Zigzate

T 34 N. Range 27 W

East on random line bet Secs 15 & 22
Va 13° 45' E

4.00 Enter Canon 150 ft deep N & S creek 5 Chs wide in bed filled with timber

17.00 Leave Same

40.00 Post for temporary gr Cor

41.00 Enter Canon N & S creek & timber in bed

47.40 Leave Same enter high & broken bluffs with Scattering Pines

80.38 Intersect N & S line 16 Chs North of Cor to Secs 14. 15 22 & 23 from which I run N 89° 53' West on true line bet Secs 15 & 22
Va 13° 45' E

40.19 Set post 2 x 3 in x 4 ft 1 ft deep deposited charred Stake raised Mound 2 ft high pom pits 18 x 24 x 12 in for gr sec cor

80.38 Cor to Secs 15. 16. 21. & 22
Very broken Zigzate

T 34 N. Range 27 W

	North bet Sec.s 15 & 16
	Var 13° 45' E
35.62	Enter deep & wide Cañon SE
40.00	Set Stone 15 x 10 x 7 in & dug
	pits 18 x 24 x 12 in per
	instructions for Gr Lake cor
48.10	Leave Cañon S.E. & N.W.
80.00	Set Stone 18 x 9 x 8 in & dug
	pits 18 x 24 x 12 in as
	per instructions for
	Cor to Sec.s 9. 10. 15 & 16
	Land broken Barate
	Limestone on banks of
	Cañon

T 34 N. Range 27 W

	Eastern and one line bet.
	Sec.s 10 & 15
	Var 13° 45' E
40.00	Set Stone for temporary gr cor
49.00	Enter wide Cañon N & S.
56.00	Leave Cañon enter bluff
69.55	Enter Table Land N E
79.82	Meet Sect N & S line at
	Cor to Sec.s 10. 11. 14 & 15
	from which I run
	Westerne line bet Sec.s
	10 & 15
	Var 13° 45' E
39.91	Set Stone 20 x 8 x 8 in dug
	pits 18 x 24 x 12 in as
	per instructions for
	Gr Lake cor
79.82	Cor to Sec.s 9. 10. 15 & 16
	Land broken Barate

T 24 N Range 27 W

North bet Sec 9 & 10
Var 13° 45' E.

40.00 Set Stone 12 x 10 x 10 inches
deep pits 18 x 24 x 12 in
as per instructions for
gp sec Cor

80.00 Set post 3 in x 3 in x 4 ft 1 ft
deep deposited charred
stake raised Mound
2 ft high from pits
18 x 24 x 12 in for Cor
to sec 3. 4. 9 & 10

Land rolling 2 rate

T 24 N Range 27 W

East on random line bet
Sec 3 & 10
Var 13° 45' E

40.00 Post for Temporary gp Cor

46.20 Drain S. W. soon South

80.00 Intersect N & S line 24
chs North of Cor to sec
2. 3. 10 & 11 from which
Cor bears

S 89° 50' West on true line
bet Sec 3 & 10
Var 13° 45' E

40.04 Set post 2 x 3 in x 4 ft 1 ft deep
deposited charred stake
raised Mound 2 ft high
from pits 18 x 24 x 12 in
for gp sec cor

80.09 Cor to sec 3. 4. 9 & 10

Land rolling 2 rate

T 34 N. Range 27 W

North on random line bet
Secs. 3 & 4
Va 13° 45' E

40.00 Set Post for temporary gp Cor
81.22 Intersect North boundary
47 lks East of Cor to Secs.
3 & 4 from which I run
S 20' East on true line bet
Secs. 3 & 4
Va 13° 45' E

41.22 Set post 2 x 3 in x 4 ft 1 ft deep
deposited charred stake
raised Mound 2 ft high
from pits 18 x 24 x 12 in
for gp sec Cor

81.22 Cor to Secs. 3. 4. 9 & 10
Land rolling 2 rate
Aug 8th 1875

T 34 N. Range 27 W

North bet Secs. 32 & 33
Va 13° 45' E

40.00 Set post 2 x 3 in x 4 ft 1 ft deep
deposited charred stake
raised Mound 2 ft high
from pits 18 x 24 x 12 in for
gp sec Cor

80.00 Set post 3 in x 3 in x 4 ft 1 ft
deep deposited charred
stake raised Mound
3 ft high from pits 18 x
24 x 12 in for Cor to Secs.
28. 29. 32 & 33
Table land 2 rate

T 34 N. Range 27 W

East on random line
bet Sec^s. 28 & 33
Va 13" 45' E

40.00 Military trail S.W. & N.E.
Set post for temporary gr. Cor

80.17 Intersect N & S line 42
Chs South of Cor to Sec^s.
27. 28. 33 & 34 from for
which Cor drum
S 89" 42' West on true line
bet Sec^s. 28 & 33.
Va 13" 45' E

40.08 Set post 2 x 3 in x 4 ft 1 ft deep
deposited charred stake
raised Mound 2 ft high
from pits 18 x 24 x 12 in
for gr sec cor

80.17 Cor to Sec^s. 28. 29. 32 & 33
Table Land 2^d rate

T 34 N. Range 27 West

North bet Sec^s. 28 & 29
Va 13" 45' E

40.00 Set post 2 x 3 in x 4 ft 1 ft deep
deposited charred stake
raised Mound 2 ft high
from pits 18 x 24 x 12 in for
gr sec cor

73.50 Enter Valley S.E. & S.W.
& timber

80.00 Set post 3 in x 3 in x 4 ft 1 ft
deep deposited charred
stake raised Mound
2 ft high from pits 18 x
24 x 12 in for Cor to Sec^s.
20. 21. 28 & 29
Table Land 2^d rate

T34N. Range 27 W

	East our random line bet. Secs. 21. & 28 Val 3° 45' E
18.00	Minnakadusa River 53 lks wide S.E.
38.50	Spring branch 12 lks wide S.E.
40.00	Post for temporary gr cor
80.06	Intersect N & S line 53 lks South of Cor to Secs. 21.22 27 & 28 from which cor I run
	S 89° 37' West on true line bet Secs. 21 & 28 Val 3° 45' E
40.03	Set post 2 x 3 in x 4 ft 1 ft deep deposited charred stake raised Mound 3 ft high from pits 18 x 24 x 12 in for gr sec cor
80.06	Cor to Secs. 20. 21. 28 & 29 Land Valley 3 rate

T34N. Range 27 W

	North bet Secs. 20 & 21 Val 3° 45' E East
6.00	Minnakadusa Creek 50 lks wide
17.00	Spring branch 10 lks wide S.E.
20.50	Leave Valley enter high Lands East & NW. I Cutting timber
40.00	Set post 2 x 3 in x 4 ft 1 ft deep deposited charred stake raised Mound 3 ft high from pits 18 x 24 x 12 in for gr sec cor
68.00	Drain S.W.
80.00	Set post 3 in x 3 in x 4 ft 1 ft deep deposited charred stake raised Mound 3 ft high from pits 18 x 24 x 12 in for Cor to Secs. 16 17. 20 & 21
	Land broken 3 rate

T34N. Range 27 W

	Eastonrandomline bet. Secs. 16 & 21 Va 13° 45' E
40.00	Rest for Temporary gr. Cor
64.40	Enter Drain or Wide Valley North extends 15 Chs South
79.71	Intersect N & S line 26 chs North of Cor to secs. 15.16 21.22 from which I Vem
	S 89° 49' West on true line bet Secs. 16 & 21 Va 13° 45' E
39.85	Set post 2 x 3 in x 4 ft 1 ft deep deposited charred Stake raised Mound 2 ft high pour pits 18 x 24 x 12 in for gr sec cor
79.71	Cor to secs. 16.17.20 & 21 Land high & rolling 3 rate

T34N. Range 27 W

	North bet Secs. 16 & 17 Va 13° 45' E
18.35	Enter table land North
40.00	Set post 2 x 3 in x 4 ft 1 ft deep deposited charred Stake raised Mound 2 ft high pour pits 18 x 24 x 12 in for gr sec cor
80.00	Set post 3 in x 3 in x 4 ft 1 ft deep deposited charred Stake raised Mound 3 ft high pour pits 18 x 24 x 12 in for Cor to secs. 8.9.16 & 17
	Table Land 2 rate

T34N. Range 27 W

		East in random line bet Secs. 9 & 16 Va 13" 45' E
11	35.20	Enter wide drain South
6	39.00	Leave same South
	40.00	Post for temporary 1/4 cor
	60.10	Enter wide Drain South
7	66.45	Leave same " "
	79.92	Intersect N & S line 44 lks South of Cor to Secs. 9. 10. 15 & 16. from which Cor Drum
39		S 89° 41' West on true line bet Secs. 9 & 16 Va 13" 45' E
	39.96	Set post 2 x 3 in x 4 ft 1 ft deep deposited Chorral Stake raised Mound 2 ft high from pits 18 x 24 x 12 in for 1/4 sec cor
7		
	79.92	Cor to Secs. 8. 9. 16 & 17 Land rolling 2nd rate

T34N. Range 27 West

		North bet Secs. 8 & 9 Va 13" 45' E
	17.10	Enter Drain East from South
	24.00	Leave same " " "
	40.00	Set post 2 x 3 in x 4 ft 1 ft deep deposited Chorral Stake raised Mound 2 ft high from pits 18 x 24 x 12 in for 1/4 sec cor
	80.00	Set post 3 in x 3 in x 4 ft 1 ft deep deposited Chorral Stake raised Mound 3 ft high from pits 18 x 24 x 12 in for Cor to Secs. 4. 5. 8 & 9
		Land rolling 2nd rate

T 34 N. Range 27 W

East on random line bet.
Sec.s 4 & 9
Va 13° 45' E

40.00 Post for temporary gr Cor
52.15 Enter Valley North
61.40 Leave "
79.74 Intersect N & S line 39
Lks North of Cor to Sec.s
3. 4. 9 & 10 from which I run
N 89° 43' West on true line
bet Sec.s 4 & 9
Va 13° 45' E

39.87 Set post 2 x 3 in x 4 ft 1 ft deep
deposited charred Stake
raised Mound 2 ft high
from pits 18 x 24 x 12 in
for gr sec cor

79.74 Cor to Sec.s 4. 5. 8 & 9
Land rolling 2 rate

T 34 N. Range 27 W

North on random line bet
Sec.s 4 & 5
Va 13° 45' E

40.00 Post for temporary gr Cor
80.82 Intersect N & S line 28
Lks East of Cor to Sec.s
4 & 5 from which I run
S 12' East on true line bet
Sec.s 4 & 5
Va 13° 45' E

40.82 Set post 2 x 3 in x 4 ft 1 ft deep
deposited charred Stake
raised Mound 2 ft high
from pits 18 x 24 x 12 in
for gr sec cor

80.82 Cor to Sec.s 4. 5. 8 & 9
Land rolling 2 rate
Aug 9th 1876

T 34 N. Range 27 W

North bet Sec. 31 & 32
Var 13° 45' E

40.00 Set post 2 x 3 in x 4 ft 1 ft deep deposited charred stake raised Mound 2 ft high pour pits 18 x 24 x 12 in for Gr Sec Cor

80.00 Set post 3 in x 3 in x 4 ft 1 ft deep deposited charred stake raised Mound 2 ft high pour pits 18 x 24 x 12 in for Cor to Sec. 29. 30. 31. & 32

Land Table land 2nd rate

T 34 N. Range 27 W

East on random line bet Sec. 29 & 32
Var 13° 45' E

40.00 Rest for temporary Gr Cor

479.91 Intersect N & S line 14 chs North of Cor to Sec. 28. 29. 32 & 33 from which I run N 89° 54' West on true line bet Sec. 29 & 32
Var 13° 45' E

89.95 Set post 2 x 3 in x 4 ft 1 ft deep deposited charred stake raised Mound 2 ft high pour pits 18 x 24 x 12 in for gr sec cor

279.91 Cor to Sec. 29. 30. 31 & 32

Land Table land 2nd rate

F34 N Range 27 W

West on random line bet
Sec.s 30 & 31.
Va 13° 45' E
40.00 Post for Temporary gr Cor
68.00 Drain N E
75.40 Drain N E
79.66 Intersect West boundary
4 lks South of Cor to Sec.s
30 & 31. from which I run
S 89° 58' East on true line
bet Sec.s 30 & 31
Va 13° 45' E
39.66 Set post 2 x 3 in x 4 ft 1 ft deep
deposited charred stake
raised Mound 3 ft high
from pits 18 x 24 x 12 in
for gr sec cor
79.66 Cor to Sec.s 29. 30. 31 & 32
Table Land 2" rate

F34 N. Range 27 W

North bet Sec.s 29 & 30
Va 13° 45' E
37.47 Enter bottom E & W leave
high lands
40.00 Point for gr Cor falls on side of bluff
I therefore retrace my
line 3.00 Chs & Set
Post 2 x 3 in x 4 ft 1 ft deep deposited
charred stake raised Mound
3 ft high from pits 18 x 24 x 12
in for Witness cor to gr sec cor
from which
A pine 10 in dia bears N 13½° W 44 lks dist
" " 18 " " " N 66° E 9 " " "
42.50 Base of bluff & timber E & W
44.00 Minnakadusa River 60 lks wide
S E rapid current
48.00 Enter bluff N W
77.50 Drain East to deep Canon
80.00 Set post 3 in x 3 in x 4 ft 1 ft deep
deposited charred stake
raised Mound 3 ft high
from pits 18 x 24 x 12 in
for Cor to Sec.s 19. 20
29 & 30
Land broken 3" rate
Timber oak & pine quad

T34 N. Range 27 W

	East on random line bet Sec^s 20 & 29 Va 13° 45' E
4.40	Leave Spur enter wide Canon with Stream on bed SE
15.20	Leave Same enter high bluffs
28.00	Enter bottom of Creek
40.00	Post for temporary gr Cor
66.00	Minnakadusa River N.E.
80.30	Intersect N & S line 33 eks North of Cor to Sec^s 20.21 28 & 29 from which I run
	N 89° 46' West on true line bet Sec^s 20 & 29 Va 13° 45' E
40.15	Set post 2 x 3 in x 4 ft 1 ft deep deposited charred stake raised Mound 2 ft high from pits 18 x 24 x 12 in for gr sec cor
80.30	Cor to Sec^s 19.20.29 & 30 Land Very broken 3 rate

T34 N. Range 27 W

	West on random line bet Sec^s 19 & 30 Va 13° 45' E
15.00	Leave Canon or wide Drain
18.00	Drain South
30.55	Leave low lands enter high bluffs N & S
40.00	Post for temporary gr Cor
79.48	Intersect West boundary 17 eks North of Cor to Sec^s 19 & 30 from which Cor I run
	N 89° 53' East on true line bet Sec^s 19 & 30 Va 13° 45' E
39.48	Set post 2 x 3 in x 4 ft 1 ft deep deposited charred stake raised Mound 2 ft high from pits 18 x 24 x 12 in for gr sec cor
79.48	Cor to Sec^s 19.20.29 & 30 Land broken 3 rate

T 34 N. Range 27 W

North bet Secs 19 & 20
Va 13° 45' E

10.00 Bed of Canon 200 ft deep filled with timber. Stream 20 cks wide flows S E

29.00 To North bank of same on high point or table Land Sides of Canon rocky

32.00 South bank of wide Canon 200 ft deep filled with timber S E to Creek

40.00 Marked Pine tree 10 in dia for gr sec cor

54.00 North bank of same canon & here enter high table land

80.00 Set post 3 in x 3 in x 4 ft 1 ft deep deposited charred Stake raised Mound 3 ft high from pits 18 x 24 x 12 in for Cor to secs 17. 18. 19 & 20

Land broken 3° rate

These 2 Canons are very large & sides very steep

T 34 N Range 27 W

East on random line bet Secs 17 & 20
Va 13° 45' E

15.00 Drain S E Scattering timber

27.00 Drain S E " "

40.00 Post for Temporary gr Cor

73.00 Drain or Canon S. E. 5 cks wide 100 ft deep

80.54 Intersect N & S line 58 cks North of Cor to secs 16. 17. 20 & 21 from which Cor I run

N 89° 35' West on true line bet Secs 17 & 20
Va 13° 45' E

40.27 Set post 2 x 3 in x 4 ft 1 ft deep deposited charred Stake raised Mound 3 ft high from pits 18 x 24 x 12 in for gr sec cor

80.54 Cor to secs 17. 18. 19 & 20
Land broken 3° rate

T 34 N. Range 27 W

West on random line bet. Sec.s 18 & 19
Va 13° 45' E

12.00 Cañon & timber South
22.00 Top of high Peak
40.00 Post for temporary gr Cor in very deep Cañon filled with timber S.E.
78.00 deep drain &c
79.50 Intersect West boundary at Cor to sec.s 18 & 19 from which Cor I run
East on true line bet Sec.s 18 & 19
Va 13° 45' E
39.50 Set post 2 x 3 in x 4 ft 1 ft deep deposited charred stake raised Mound 1 ft high from pits 18 x 24 x 12 in for gr sec Cor from which
A pine 9 in dia bears N 24° E 76 chs dist
" " 7 " " " N 5° W 94 " "
79.50 Cor to sec.s 18, 19, 17 & 20
Land broken 3 rate

T 34 N. Range 27 W

North bet Sec.s 17 & 18
Va 13° 45' E
40.00 Set post 2 x 3 in x 4 ft 1 ft deep deposited charred stake raised Mound 3 ft high from pits 18 x 24 x 12 in for gr sec Cor
80.00 Set post 3 in x 3 in x 4 ft 1 ft deep deposited charred stake raised Mound 3 ft high from pits 18 x 24 12 in for Cor to sec.s 7, 8 17 & 18
Land gently rolling 2 rate

F34N. Range 27 W

East on random line bet Sec^s 8 & 17
Va 13° 45' E

23.00 Wide deep drain & timber S.E.
36.00 Drain & timber South
40.00 Post for temporary gr cor
45.00 Wide deep & rocky drain 100 ft deep South
51.00 Leave same
80.48 Intersect N & S line 62 lks North of Cor to sec^s 8.9.16 & 17. from which Cor I run
N 89° 33' W on true line bet Sec^s 8 & 17
Va 13° 45' E
40.24 Set post 2 x 3 in x 4 ft 1 ft deep deposited charred stake raised Mound 2 ft high pour pits 18 x 24 x 12 in for gr sec cor
80.48 Cor to sec^s 7. 8. 17 & 18
Land broken 3 rate

F34N Range 27 W

West on random line bet Sec^s 7 & 18
Va 13° 45' E

40.00 Post for temporary gr cor
62.00 Drain South
79.54 Intersect West boundary 21 lks North of Cor to Sec^s 7 & 18 from which Cor I run
N 89° 51' West on true line bet Sec^s 7 & 18
Va 13° 45' E
39.54 Set post 2 x 3 in x 4 ft 1 ft deep deposited charred stake raised Mound 2 ft high pour pits 18 24 x 12 in for gr sec cor
79.54 Cor to sec^s 7. 8. 17 & 18
Land rolling 3 rate

T34N. Range 27 W

North bet Secs. 7 & 8
Va 13° 45' E

9.00 Drain & timber East soon SE

40.00 Set post 2 x 3 in x 4 ft 1 ft deep deposited charred stake raised Mound 2 ft high from pits 18 x 24 x 12 in for Gr sec Cor

63.00 Leave Table or level land enter bluff E & W

80.00 Set post 3 in x 3 in x 4 ft 1 ft deep deposited charred stake raised Mound 3 ft high from pits 18 x 24 x 12 in for Cor to secs. 5. 6. 7 & 8.

Land gently rolling 2 rate
Aug 10th 1875

T34N Range 27 W

East on random line bet Secs. 5 & 8
Va 13° 45' E

40.00 Rest for temporary Gr Cor

50.40 Wide & deep rocky drain S.E.

80.52 Intersect N & S line 4 lks South of Cor to secs. 4. 5. 8 & 9 from which Cor I run

S 89° 58' W on true line bet Secs. 5 & 8
Va 13° 45' E

40.26 Set post 2 x 3 in x 4 ft 1 ft deep deposited charred stake raised Mound 3 ft high from pits 18 x 24 x 12 in for Gr sec Cor

80.52 Cor to secs. 5. 6. 7 & 8.

Land rolling 2 rate

T34N Range 27W

	West on random line bet Secs. 6 & 7 Val 3° 45' E
40.00	Post for temporary gr Cor
79.62	Intersect West boundary at Cor to secs. 6 & 7 from which Cor I run
	East on true line bet Secs. 6 & 7. Val 3° 45' E
39.62	Set post 2 x 3 in x 4 ft 1 ft deep deposited Charred Stake raised Mound 2 ft high from pits 18 x 24 x 12 in for gr sec cor
79.62	Cor to secs. 5. 6. 7 & 8 Land gently rolling 2 rate

T34N Range 27W

	North on random line bet Secs. 5 & 6 Val 3° 45' E
5.00	Enter wide Valley E & W
30.00	Wide rocky Drain E.
40.00	Post for temporary gr Cor
81.00	Intersect North boundary 10 lks West of Cor to secs. 5 & 6 from which Cor I run
	S 4' West on true line bet Secs. 5 & 6 Val 3° 45' E
41.00	Set post 2 x 3 in x 4 ft 1 ft deep deposited Charred Stake raised Mound 2 ft high from pits 18 x 24 x 12 in for gr sec cor
81.00	Cor to secs. 5. 6. 7 & 8 Aug 11th 1875

Meanders

Meanders of Niobrara River running through said Township. I begin at the Corner to Sec 24 in East boundary and run up stream with the Meanders of the right bank in Sec 24

Va 13° 45' E

Courses	Chains	
N 84¾ W	35.30	= at 20 chs oak Grove extending
S 88½ W	10 00	back 10 to 15 chs in bottom and
S 40½ W	7.00	on hill side
S 63¾ W	7.00	" "
West	5.00	" "
N 54¼ W	10.00	" "
North	7.00	" "
N 45½ W	5.00	leave oak Grove
S 64 W	7.60 ~~8.50~~	To Cor to Sec Sec 23 & 24
2		thence in 23
S 67½ W	20.60	fine oak timber along
S 58° W	13.50	river
S 32° W	27.50	"
N 84½ W	11.00	
N 65½ W	25.80 ~~24.30~~	To Cor to Sec Sec 22 & 23 Thence in Sec 22

3

Courses	Chains	
S.66° W	28.50	fine oak along bank
S 32° W	22.00	5 chs wide
4		To Cor to pac Sec^s 22 & 27
		Thence in Sec 27.
S 24° W	74.40	fine oak 5 chs wide along
S 15° E	12.60	To Cor to pac river Sec 27 & 34
5		Thence in Sec 34
S 5° E	35.60	fine oak 5 chs wide
S 29¼ W	19.10	" " " "
S 48¾ W	~~12.00~~ 11.30	To Cor to pac Sec 33 & 34
6		Thence in Sec 33.
S 42½ W	11.50	fine oak 5 chs wide
S 9½ E	~~12.00~~ 11.70	To Cor to pac Sec^s 33 in South boundary
7		of township
		Aug 12th 1875

Meanders of Left bank
I begin at the Cor to pac
Sec 33 in South boundary
of Township and run
down Stream with the
Meanders of left bank
in Sec 33
Val 3° 45' E

8

Courses	Chains	
N 10° W	13.10	
N 44 E	20.00	To Meander Cor to pac
9		Sec 33 & 34 thence in
N 33 E	20.00	Sec 34
N 6¼ W	38.85	To Cor to pac Sec^s 27 & 34
10		thence in 27.
N 7° W	10.00	
N 21¼ E	20.00	
N 24 E	41.00	
N 25 E	15.50	to Meander Cor to pac Sec
11		22 & 27 thence in Sec 22
N 28 E	27.00	at 22.50 outlet of Minnakadusa
		river 8 chs wide water 2
		ft deep 2 chs west of
		outlet enters spring
		branch 8 chs wide there
		is a good rock ford on
		Niobrara at 3 ch South of outlet of

		Minnakadusa about 10 chs S.W. is Frederick Peak. about 500 ft high & runs up to a point This is the highest peak in this Section of Country. & points Summit a great distance can be seen in any direction.
N67¼E	33.00	To Meander Cor to pac Sec^s 22 & 23 thence in Sec 23.
12		
S75°E	30.60	
N35½E	29.00	at 22 chs outlet of large drain
N65¼E	16.00	
N76¾E	~~20.10~~ 19.00	To Meander Cor to pac Sec 23 & 24 thence in Sec 24
13		
N73°E	10.00	
S61°E	6.00	outlet of dry creek
S35°E	5.00	
S7°E	6.00	
S58°E	5.00	
N71¼E	5.00	
N28°E	7.00	

N89°E	10.00	
S85½E	25.50	
S85E	14.~~20~~ 00	To Meander Cor to pac Sec 24 in East boundary
14.		

Aug 13 1875

General Description

This Township contains a great deal of good 2^d rate land. The bottoms along Niobrara & Minnakadusa Rivers has a great amount of fine oak timber the Township is adapted to agriculture but more especially to stock raising in Sec 22 is found an excellent ford over Niobrara river at which point the Indians have regular camping grounds the high & broken lands in the Township are worthless

WE the undersigned do hereby
Certify that WE assisted
Geo W. Fairfield deputy Surveyor
in Surveying and Subdividing
Township No 34 North of the
Base Line in Range No 27
West of 6th P.M. in Nebraska
and that said Township has
been in all respects to the best
of our knowledge & belief well
& faithfully surveyed and
the boundary Monuments
all planted according to
the instructions of the Surveyor
General. Of the dimension
Character Construction &
Marking and in the Manner
as specifically described
in the foregoing field Notes

William Rees Chainman
J S Dennison "
Perry Altoffer Moundman
F. L Sprague "
J E Gorrell Flagman
"

signed in my presence &
sworn to by the above named
persons before me the un-
dersigned this 21st day of
August day 1875

John B Gorrage
Notary Public in
& for Antelope Co
Nebraska

I George W Fairfield deputy Surveyor do solemnly swear that in pursuance of a joint Contract wherein Fred M Dorrington and George W Fairfield are joint Contractors with E E Cunningham United States Surveyor General for Nebraska & Iowa bearing date the 31st day of May 1895 I have well faithfully & truly in my own proper person and in strict Conformity with the instructions furnished by the Surveyor General the Surveying Manual and the laws of the United States surveyed all those parts or portions of Township No 24 North of Range 27 West of 6th P.M. in Nebraska as are represented in the foregoing field Notes as having been surveyed under my direction. And I do further solemnly swear that all the Corners of said Surveys have been established and perpetuated in strict accordance with the Surveying Manual and printed instructions & special instructions of the Surveyor General of a permanent character. Construction & Marking in the manner specifically described in the foregoing field Notes and that the foregoing are the true and original field Notes of such Survey

George W Fairfield
Deputy Surveyor

Signed in my presence & sworn to before me the undersigned this 21st day of August 1895

John B Gossage
Notary Public in
& for Antelope Co
Nebraska

Surveyor Generals Office
Plattsmouth Neb Nov 26th 1875

The foregoing field notes of the subdivision and Meanders of Township No 34 North of the Base Line of Range No 27 West of the 6th Principal Meridian in the State of Nebraska executed by George W Fairfield under joint Contract No 91 of May 31st 1875 in the month of August 1875 having been critically examined the necessary corrections and explanations made the said field notes and the Surveys they describe are hereby approved

Jno. C. Clark

Surveyor General

Field Notes
of
Survey and Subdivision
of
Township No 35 North
of
Range 27 West of 6th P.M.
In
Nebraska

Executed
by Fred'k Dorring in deputy
Surveyor under Joint Contract
G. dated May 31st 1875

Survey
Commenced Aug 5th 1875
Completed Aug 7th 1875

List of Names
A list of the Names of the individuals employed to assist in Surveying & subdividing Town 35 North Range 27 West in Nebraska & showing the respective Capacities in

Which they acted
B. S. Walker Chainman
George Hathaway "
Thos. N. Skinner Mountainman
E. R. Sprague "
W. C. Miller Flagman

Town Index Diagram 35. Range 27 W

6		5		4		3		2		1
7		8		9		10		11		12
18	38	17	28	16	21	15	14	14	7	13
37		36		27		20		13		6
19	35	20	26	21	19	22	12	23	5	24
34		33		25		18		11		4
30	32	29	34	28	17	27	10	26	3	25
31		30		23		16		9		2
31	29	32	22	33	15	34	8	35	1	36

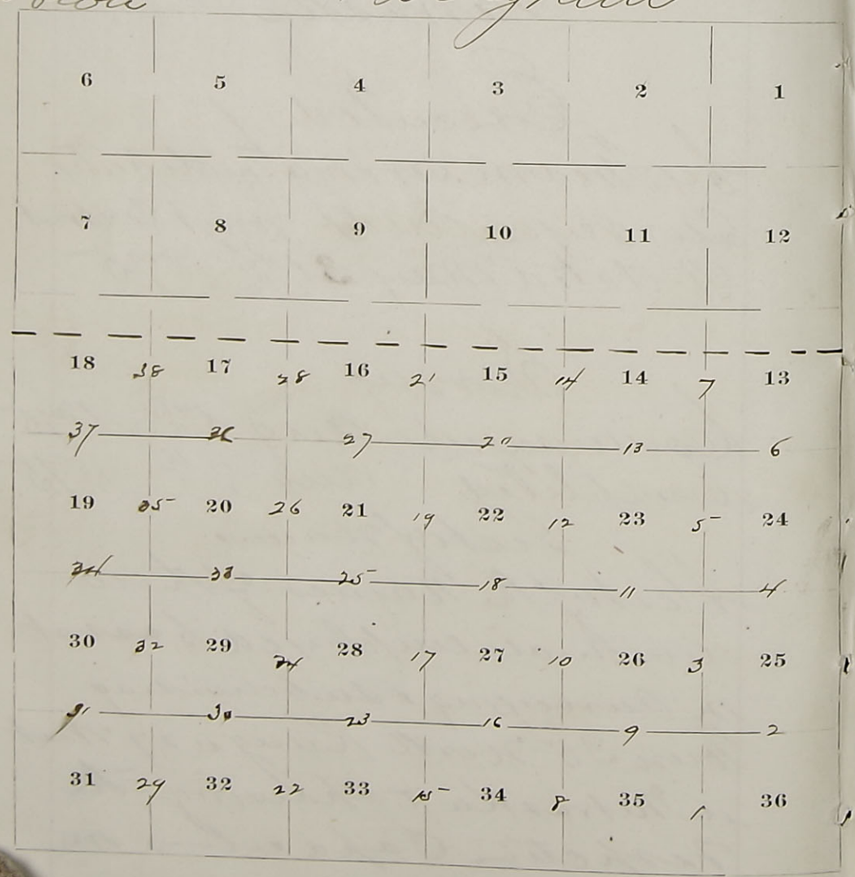

To determine the proper adjustment of my Compass for subdividing Township No 35 North Range 27 West. I begin at the Corner to Townships 34 & 35 North Ranges 26 & 27 West. & run North on a blank line along East Boundary of Sec 36.

Va 13° 45' East.

40.00 To point 6 lks East of gr sec cor
80.04 To point 12 lks East of Cor to secs 25 & 36.

To retrace this line or run a line parallel thereto My Compass must be adjusted to a Variation of 13° 50' East

Township 35 North

Chains	North between Sec.s 35 & 36 Val 3° 50' E
37.00	Drain N.W.
40.00	Set post 2 x 3 in x 4 ft. 1 ft in ground deposited charred Stake raised Mound of earth from pits 18 x 24 x 12 in for Gr sec Cor
80.00	Set post 3 in x 3 in x 4 ft 1 ft in ground deposited charred Stake raised Mound of Earth from pits 18 x 24 x 12 for Cor to Sec.s 25. 26. 35 & 36
	Land rolling sandy 2 rate

Range 27 West

	East on random line bet Sec.s 25 & 36 Val 3° 50' E
40.00	Post for temporary gr Cor
79.90	Intersect East Boundary Folks South of Cor to Sec.s 25 & 36 from which Cor trees
	S 89° 51' West on true line bet Sec.s 25 & 36 Val 3° 50' E
39.95	Set post 2 x 3 in x 4 ft. 1 ft in ground deposited charred Stake raised Mound of Earth from pits 18 x 24 x 12 in for Gr Sec Cor
79.90	Cor to Sec.s 25. 26. 35 & 36
	Land rolling sandy 2 rate

Township 35 North

	North bet Sec.s 25 & 26
	Va 13° 50' E
40.00	Set post 2in x 3in x 4ft 1ft
	in ground deposited
	Charred Stake Raised
	Mound of Earth from
	pits 18 x 24 x 12 in for
	Gr Sec Cor
80.00	Set post 3in x 3in x 4ft 1ft
	in ground deposited
	Charred Stake raised
	Mound of Earth from
	pits 18 x 24 x 12 for
	Cor to Sec.s 23. 24. 25 & 26
	Land Rolling Sandy 2 rate

Range 27 West

	East on random line bet
	Sec.s 24 & 25
	Va 13° 50' E
40.00	Post for temporary Gr Cor
80.05	Intersect East Boundary
	Holds North of Cor to
	Sec.s 24 & 25 from
	which Cor from
	N 89° 43 West on true line
	bet Sec.s 24 & 25
	Va 13° 50' E
40.02	Set post deposited Charred
	Stake raised Mound
	of Earth from pits 18 x 24
	12 in for Gr Sec Cor
80.05	Cor to Sec.s 23. 24. 25 & 26
	Land Rolling Sandy 2 rate

Township 35 North

North bet Secs. 23 & 24
Vas 3° 50' E

40.00 Set post 2 x 3 in x 4 ft. 1 ft in ground deposited Charred Stake raised Mound from pits 18 x 24 x 12 in for Gr sec Cor

80.00 Set post 3 in x 3 in x 4 ft 1 ft in ground deposited Charred Stake raised Mound of Earth from pits 18 x 24 x 12 in for Cor to secs. 13. 14. 23 & 24
Land rolling Sandy 2 rate

Range 27 West

East on random line bet Secs. 13 & 24
Vas 3° 50' E

40.00 Set post for temporary Gr Cor

80.00 Intersect East 1 Boundary 10 Lks North of Cor to secs. 13 & 24. from which I run
N 89° 56' West on true line bet Secs. 13 & 24
Vas 3° 50' E

40.00 Set post 2 x 3 in x 4 ft. 1 ft in ground deposited Charred Stake raised Mound of earth from pits 18 x 24 x 12 in for Gr N C Cor

80.00 Cor to secs. 13. 14. 23 & 24
Land rolling Soil 2 rate

Township 35 North

	North Cor Secs 13 & 14
54 "	Va 13° 50' E
"	Intersect State boundary line between Nebraska & Dakota at point 5 chains & 35 lks East of 41st Mile post where I
	Set post 2 x 3 in x 4 ft. 1 ft in ground deposited Charred Stake raised Mound of Earth from pits 18 x 24 x 12 in for closing Corner to pract. Secs 13 & 14 Town 35 N Range 27 West.
	Land rolling 2 rate

Range 27 West

	North Cor Secs 34 & 35
	Va 13° 50' E
40.00	Set post 2 x 3 in x 4 ft 1 ft in ground deposited Charred Stake raised Mound of Earth from pits 18 x 24 x 12 for Gr Sec Cor
80.00	Set post 3 in x 3 in x 4 ft 1 ft in ground deposited Charred Stake raised Mound of Earth from pits 18 x 24 x 12 in for Cor to Secs 26. 27. 34 & 35
	Land rolling Sandy 2 rate

Township 35 North

Eastern random line
bet Sec.s 26 & 35
Var 13° 50' E

40.00 Post for temporary gr cor

80.07 Intersect N & S line
at cor to sec.s 25.26.35
& 36. from which drain
Western true line bet Sec.s
26 & 35
Var 13° 50' E

40.03 Set post 2 x 3 in x 4 ft. 1 ft in
ground deposited charred
stake raised mound of
earth from pits 18 x 24 x 12
in for gr sec cor

80.07 Cor to sec.s 26. 27. 34 & 35
Land rolling 2 rate.

Range 27 West

North bet Sec.s 26 & 27
Var 13° 50' E

31.50 Enter valley N.E. N. & S.E
from which drain N.W.

40.00 Set post 2 x 3 in x 4 ft. 1 ft in
ground deposited charred
stake raised mound of
earth from pits 18 x 24
x 12 in for gr sec cor

44.00 Bed of drain N.W.

66.00 Leave valley enter rolling
prairie E.S.E.

80.00 Set post 3 in x 3 in x 4 ft. 1 ft in
ground deposited charred
stake raised mound of
earth from pits 18 x 24 x
12 in for Cor to sec.s 22 23
26 & 27
Land rolling 2 rate

Township 35 North

East on random line bet Secs. 23 & 26
Val 3° 50' E

40.00 Set post for temporary gr cor

79.95 Intersect N & S line 18 chs South of Cor to Secs. 23. 24. 25 & 26 from which I run

S 89° 52' West on true line bet Secs. 23 & 26.
Val 3° 50' E

39.97 Set post 2 x 3 in x 4 ft. 1 ft in ground deposited Charred Stake raised Mound of Earth from pits 18 x 24 x 12 in for gr sec cor

79.97 Cor to Secs. 22. 23. 26 & 27
Land Rolling 2 rate

Range 27 West

North bet Secs. 22 & 23
Val 3° 50' E

20.00 Spur of Sand bluff N.E. & North

31.00 Leave Same

40.00 Set post 2 x 3 in x 4 ft. 1 ft in ground deposited Charred Stake raised Mound of earth from pits 18 x 24 x 12 in for gr sec cor

41.50 Drain West soon turns N W

44.00 Leave Valley & Drain enter Rolling Land

80.00 Set post 3 in x 3 in x 4 ft. 1 ft in ground deposited Charred Stake raised Mound of Earth from pits 18 x 24 x 12 in for Cor to Secs. 14. 15. 22 & 23
Land Rolling 2 rate

Township 35 North

East on random line bet Secs 14 & 23
Val 3° 50' E
40.00 Post for temporary Gr Cor
79.93 Intersect N & S line 26 chs South of Cor to Secs 13 14. 23 & 24. from which Cor I run
S 89° 49' West on true line bet Secs 14 & 23
Val 3° 50' East.
39.96 Set post 2 x 3 in x 4 ft. 1 ft in ground deposited charred Stake raised Mound of Earth from pits 18 x 24 x 12 in for Gr sec Cor
79.93 Cor to Secs 14. 15. 22 & 23
Land rolling 2 rate

Range 27 West

North bet Secs 14 & 15
Val 3° 50' E
5.70 Intersect State boundary line between Nebraska & Dakota 5 chains & 8 chs East of 42d Mile post where I
Set post 2 x 3 in x 4 ft. 1 ft in ground deposited charred Stake raised Mound of Earth from pits 18 x 24 x 12 in for closing Corner to fract'l Secs 14 & 15 Town 35 North Range 27 West
Land rolling 2 rate

Aug 5th 1895

Township 35 North

North bet Secs 33 & 34
Val 13° 50' E

40.00 Set post 2 x 3 in x 4 ft. 1 ft in ground deposited charred Stake raised Mound of Earth from pits 18 x 24 x 12 in for Gr Sec Cor

80.00 Set post 3 in x 3 in x 4 ft. 1 ft in ground deposited charred Stake raised Mound of Earth from pits 18 x 24 x 12 in for Cor to Secs 27. 28. 33 & 34.

Land rolling 2 rate

Range 27 West

Easton random line bet Secs 27 & 34
Val 13° 50' E

40.00 Set post for temporary Gr Cor

80.14 Intersect N & S line at Cor to Secs 26. 27. 34 & 35 from which Cor I run West on true line bet Secs 27 & 34
Val 13° 50' E

40.07 Set post 2 x 3 in x 4 ft. 1 ft in ground deposited charred Stake raised Mound of Earth from pits 18 x 24 x 12 in for Gr Sec Cor

80.14 Cor to Secs 27. 28. 33 & 34

Land rolling 2 rate

Township 35 North

North bet Secs 27 & 28
Val 3° 50' E

10.00 Enter Dry basin or valley N E & S W.

24.00 Leave Same

40.00 Set post 2 in x 3 in x 4 ft 1 ft in ground deposited charred Stake mised Mound of Earth from pits 18 x 24 x 12 in for gr sec cor

80.00 Set post 3 in x 3 in x 4 ft. 1 ft in ground deposited charred Stake mised Mound of Earth from pits 18 x 24 x 12 in for Cor to secs 21. 22. 27 & 28

Land rolling 2° rate

Range 27 West

Easton random line bet Secs 22 & 27.
Val 3° 50' E

32.00 Enter valley N W from S E

36.00 Dry bed of drain N W.

40.00 Set post for temporary gr cor

41.50 Leave valley N W & S E

79.92 Enter sect N & S line 23 lks North of Cor to secs 22. 23. 26. & 27. from which cor from N 89° 50' West on true line bet Secs 22 & 27
Val 3° 50' E

39.96 Set post 2 x 3 in x 4 ft 1 ft in ground deposited charred Stake mised Mound of Earth 3 ft high from pits 18 x 24 x 12 in for gr sec cor

79.92 Cor to secs 21. 22. 27 & 28

Land rolling soil 2° rate

Township 35 North

North between Sec.s 21 & 22
Val 3° 50' East.

40.00	Set post 2 x 3 in x 4 ft. 1 ft in ground deposited charred Stake raised Mound of Earth from pits 18 x 24 x 12 in for Qr sec Cor
67.00	Enter Valley N E & L W
68.50	Bed of Drain N E
74.00	Leave Valley N E & L W
80.00	Set post 3 in x 3 in x 4 ft. 1 ft in ground deposited charred Stake raised Mound of Earth from pits 18 x 24 x 12 in for Cor to sec.s 15. 16. 21 & 22

Land rolling soil 2 rate

Range 27 West

East on random line bet Sec.s 15 & 22.
Val 3° 50' East.

21.00	Enter Valley N E & L W
28.00	Drain N E
30.00	Leave Valley S E
40.00	Set post for temporary Qr Cor
80.03	Intersect N & S. line at Cor to sec.s 14. 15. 22 & 23 from which Cor I run

Weston true line bet Sec.s 15 & 22
Val 3° 50' E

40.01	Set post 2 x 3 in x 4 ft. 1 ft in ground deposited charred Stake raised Mound of earth from pits 18 x 24 x 12 in for Qr sec Cor
80.03	Cor to sec.s 15. 22. 16 & 21

Land rolling 2 rate

Township 35 North

North bet Secs. 15 & 16
Val 3° 50' E

5.30 Intersect State boundary line between Nebraska & Dakota at a point 5 chains & 88 links East of 43d Mile post where I
Set post 2 x 3 in x 4 ft. 1 ft in ground deposited charred stake raised Mound of Earth from pits 18 x 24 x 12 in for ~~[illegible]~~ closing corner to pract. Secs. 15 & 16 Town 35 N Range 27 W
Land rolling 2 rate

Range 27 West

North bet Secs. 32 & 33
Val 3° 50' E

29.00 Enter Valley N E & about 20 chains S W.
37.00 Drain or bed of same
40.00 Set post 2 x 3 in x 4 ft 1 ft in ground deposited charred stake raised Mound of Earth from pits 18 x 24 x 12 in for Gr. Sec. Cor
43.00 Leave Valley N E
80.00 Set post 3 in x 3 in x 4 ft 1 ft in ground deposited charred stake raised Mound from earth from pits 18 x 24 x 12 in for Cor to Secs. 28. 29. 32 & 33
Land rolling 2 rate

Township 35 North

East on random line bet Secs. 28 & 33
Val 3° 50' E

40.00 Post for temporary Gr Sec Cor
58.50 Enter Valley or Dry Basin N E & L W.
71.00 Bed of same
74.00 Leave Valley or Dry Basin N E & L W.
79.84 Intersect N & S line 14 chs South of Cor to Secs. 27 28. 33 & 34 from which I run
S 89° 54' West on true line bet Secs. 28 & 33
Val 3° 50' E
39.92 Set post 2 x 3 in x 4 ft. 1 ft in ground deposited Charred Stake raised Mound of Earth from pits 18 x 24 x 12 in for Gr Sec Cor
79.84 Cor to Secs. 28. 29. 32 & 33
Land rolling 2 rate

Range 27 West

North bet Secs. 28 & 29
Val 3° 50' E

40.00 Set post deposited Charred Stake raised Mound of earth from pits 18 x 24 x 12 in for Gr Sec Cor
41.50 Enter Valley N E & L W.
44.50 Drain N E
47.40 Leave Valley N E & L W.
80.00 Set post 3 in x 3 in x 4 ft 1 ft in ground deposited Charred Stake raised Mound of Earth from pits 18 x 24 x 12 in for Cor to Secs. 20. 21. 28 & 29
Land rolling 2 rate

Township 35 North

	East on random line bet Secs. 21. & 28 Val 3° 50' E
24.00	Enter Valley N.E. & L.W.
30.20	Drain N E
36.00	Leave Valley N.E. & L.W.
40.00	Post for temporary gr Cor
79.91	Intersect N & S line 11 lks North of Cor to Secs. 21.22 27 & 28 from which Cor I run
	N 89° 53 West on true line bet Secs. 21 & 28 Val 3° 50' E
39.95	Set post 2 x 3 in x 4 ft. 1 ft in ground deposited charred Stake raised Mound of Earth from pits 18 x 24 x 12 in for gr sec Cor
79.91	Cor to Secs. 20 21. 28 & 29 Land rolling Soil 2 rate

Range 27 West

	North bet Secs. 20 & 21 Val 3° 50' East
36.30	Valley N.E. & L.W.
37.30	Drain N E
40.00	Set post 2 x 3 in x 4 ft. 1 ft in ground deposited charred Stake raised Mound of Earth from pits 18 x 24 x 12 in for gr sec Cor
44.00	Leave Valley N.E. & L.W.
80.00	Set post 3 in x 3 in x 4 ft. 1 ft in ground deposited charred Stake raised Mound of Earth from pits 18 x 24 x 12 in for Cor to Secs. 16. 17. 20 & 21 Land rolling 2 rate

Township 35 North

East on random line bet
Secs. 16 & 21
Val 3" 50' E

4 " " " Post for temporary Gr Cor
80.06 Intersect N & S line 6
links North of Cor to
Secs. 15. 16. 21 & 22
from which Cor I run
N 89" 57 West on true line
bet Secs. 16 & 21
Val 3" 50' E

40.03 Set post 2 x 3 in x 4 ft. 1 ft in
Ground deposited Chorred
Stake raised Mound of
earth from pits 18 x 24 x
12 in for Gr Sec Cor
80.06 Cor to Secs. 16. 17. 20 & 21
Land rolling Soil 2 rate

Range 27 West

North bet Secs. 16 & 17
Val 3" 50' E

5 " " " Intersect State boundary
line between Nebraska
& Dakota at a point
5 Chains & 62 links
East of 44th Mile Post
Where I
Set post 2 x 3 in x 4 ft. 1 ft in
Ground deposited Chorred
Stake raised Mound of
earth from pits 18 x 24 x
12 in for Closing Corner
to fractl. Secs. 16 & 17
Tomp. 35 North Range
27 West.
Land rolling 2 rate
Aug 6th 1875

Township 35 North

North bet Sec. 31. & 32
Var 13° 55' E

22.30 Valley N E
27.00 Drain N. E.
29.50 Leave Valley N E
40.00 Set post 2 x 3 in x 4 ft 1 ft in ground deposited charred stake raised Mound of Earth from pits 18 x 24 x 12 in for 1/4 sec cor
80.00 Set post 3 x 3 in x 4 ft. 1 ft in ground deposited charred stake raised Mound of Earth from pits 18 x 24 x 12 in for Cor to sec. 29. 30. 31. & 32
Land rolling 2 rate

Range 27 West

East on random line bet. Sec. 29 & 32
Var 13° 55' E

21.00 Valley N E & North
23.35 Drain N E. to junction of 2 drains
33.20 Leave Valley N E
40.00 Post for temporary 1/4 cor
80.10 Intersect N & S. line at Cor to sec. 28. 29. 32 & 33 from which cor I run Western line bet Sec. 29 & 32
Var 13° 55' E
40.00 Set post 2 x 3 in x 4 ft. 1 ft in ground deposited charred stake raised Mound of Earth from pits 18 x 24 x 12 in for 1/4 sec cor
80.10 Cor to sec. 29. 30 31 & 32
Land rolling 2 rate

Township 35 North

	West on random line bet Sec.s 30 & 31 Var 3° 55' E
11.00	Valley N E
17.00	Drain N E
21.00	Leave Valley N E
40.00	Post for temporary Qr Cor
79.40	Intersect West Boundary 20 chs South of Cor to Sec.s 30 & 31. from which Cor Drum
	S 89° 47' East on true line bet Sec.s 30 & 31. Var 3° 30' E
39.40	Set post 2 x 3 in x 4 ft. 1 ft in ground deposited Charred Stake raised Mound of Earth from pits 18 x 24 x 12 in for Qr sec Cor
79.40	Cor to Sec.s 29. 30. 31. & 32
	Land rolling 2d rate

Range 27 West

	North bet Sec.s 29 & 30 Var 3° 50' E
9.00	Valley N E & East
14.00	Drain East soon turns N E
18.00	Leave Valley N E
40.00	Set post 2 x 3 in x 4 ft. 1 ft in ground deposited Charred Stake raised Mound of Earth from pits 18 x 24 x 12 in for Qr sec Cor
80.00	Set post 3 in x 3 in x 4 ft. 1 ft in ground deposited Charred Stake raised Mound of Earth from pits 18 x 24 x 12 in for Cor to Sec.s 19. 20. 29 & 30
	Land rolling 2d rate

Township 35 North

	East on random line bet Sec.s 20 & 29 Var 13° 55' E
40.00	Set post for temporary gr Cor
80.24	Intersect N & S line 34 links North of Cor to Sec.s 20. 21. 28 & 29 from which I run N 89° 45' West on true line bet Sec.s 20 & 29 Var 13° 55' E
40.12	Set post 2 x 3 in x 4 ft. 1 ft in ground deposited Charred Stake raised Mound of earth from pits 18 x 24 x 12 in for gr Sec Cor
80.24	Cor to Sec.s 19. 20. 29 & 30 Land falling 2 rate

Range 27 West

	West on random line bet Sec.s 19 & 30 Var 13° 55' E
40.00	Post for temporary gr Cor
65.00	Drain N E
79.34	Intersect West boundary 22 links North of Cor to Sec.s 19 & 30, from which I run N 89° 51' East on true line bet Sec.s 19 & 30 Var 13° 55' E
39.34	Set post 2 x 3 in x 4 ft. 1 ft in ground deposited Charred Stake raised Mound of earth from pits 18 x 24 x 12 in for gr Sec Cor
79.34	Cor to Sec.s 19. 20. 29 & 30 Land falling fail 2 rate

Township 35 North

North bet Secs. 19 & 20
Va 13° 50' E

8.50 Valley N E
9.50 Drain East
15.00 Leave Valley N E
40.00 Set post 2×3 in × 4 ft. 1 ft in ground deposited stone stake raised Mound of Earth from pits 18×24×12 in for Frac Cor
80.00 Set post 2 in × 3 in × 4 ft. 1 ft in ground deposited Charred Stake raised Mound of Earth from pits 18×24×12 in for Cor to Secs. 17. 18. 19 & 20
Land rolling 2 rate.

Range 27 West

East on random line bet Secs. 17 & 20
Va 13° 50' E
40.00 Set post for temporary Sp. Cor
79.88 Intersect N & S line 20 chs South of Cor to Secs. 16. 17. 20 & 21 from which I view
S 89° 51' West on true line bet Secs. 17 & 20
Va 13° 50' E
39.94 Set post 2×3 in × 4 ft. 1 ft in ground deposited Charred Stake raised Mound of Earth from pits 18×24×12 in for Frac Cor
79.88 Cor to Secs. 17. 18. 19 & 20
Land rolling 2 rate

Township 35 North

	West on random line bet Secs. 18 & 19 Val 3° 50 E
40.00	Post for temporary Gr Cor
79.18	Intersect West 1 Boundary 7 chs North of Cor to Secs. 18 & 19 from which I run N 89° 57' East on true line bet Secs. 18 & 19 Val 3° 50 E
39.18	Set post 2 x 3 in x 4 ft. 1 ft in ground deposited Charred Stake raised Mound of Earth 3 ft high from pits 18 x 24 x 12 in for Gr Sec Cor
79.18	Cor to Secs. 17. 18. 19 & 20 Land rolling 2 rate

Range 27 West

	North bet Secs. 17 & 18 Val 3° 50' East
4.96	Intersect State boundary line bet Nebraska & Dakota at a point 5 Chains and 24 links East of 45th Mile post Where I
	Set post 2 x 3 in x 4 ft. 1 ft in ground deposited Charred Stake raised Mound of earth from pits 18 x 24 x 12 in for Closing Cor to fract. Secs. 17 & 18 Town 35 N Range 27 West
	Land rolling 2 rate

Hent Description

Town 35 N Range 27 is Composed wholly of 2 rate Sandy Land unfit for Cultivation good for stock

Aug 4th 1875

We the undersigned do hereby
Certify that WE assisted Fred
M Dorrington deputy Surveyor
in Surveying & Subdividing
Township No 35 North of
the base line in Range No
27 West of 6th P. M. in
Nebraska and that said
township has been in
all respects to the best
of our knowledge & belief
Well & faithfully surveyed
and the boundary Monuments
all planted according to
the instructions furnished
by the Surveyor General
of the dimensions Character
Construction & Marking and
in the Manner as specifically
described in the foregoing
field Notes

B. S. Walker Chainman
Geo. Hathaway "
Thos. N. Skinner " Moundman
E R Speoyo Flagman
W C Miller

signed in my presence &
sworn to before me the
undersigned this 10th day
of August 1875

J. B. Cossage
Notary Public
in & for Antelope Co
Nebraska

Fred M Dorrington do solemnly

swear that in pursuance of joint Contract No 91 dated May 21st 1875 wherein Fred M Dorrington & George H Fairfield are joint Contractors with E. E. Cunningham United States Surveyor General for the district of Nebraska & Iowa and in strict conformity to the laws of the United States and the instructions of the Surveyor General. I have well & faithfully in my own proper person surveyed the subdivision lines of Township No 35 North of base line of Range 27 West of 6th P. M. in Nebraska and I do further solemnly swear that all the corners of said surveys have been established and perpetuated in strict conformity to the instructions furnished by the Surveyor General the Surveying Manual and special instructions of dimensions character construction & marking and in the manner as specifically described in the foregoing field Notes & that the foregoing are the true and original field Notes of said survey

Fred M Dorrington
deputy Surveyor

Signed in my presence and sworn to before me the undersigned this 10th day of August 1875

John Lossogh
Notary Public in & for Antelope Co
Nebraska

Surveyor Generals Office
Plattsmouth Neb Sept 18th 1875

The foregoing field notes of the Survey of Township No. 35 North of the Base Line of Range No 24 West of the 6th Principal Meridian in the State of Nebraska, executed by Fred M. Dorrington Deputy Surveyor, under joint Contract No. 91 dated May 21st 1875. in the month of Aug. 1875. having been critically examined the necessary corrections and explanations made, the said field notes, and the surveys they describe, are hereby approved.

Jno. F. Clark

Surveyor General.

General Land Office • Original Field Notes

Book Number

511

The images in this file are photographs of the notes of the original surveys of the State of Nebraska on file in the Office of the Nebraska State Surveyor located in Lincoln, Nebraska.

The original surveys in Nebraska began in the mid 1850's and were completed in the mid 1880's. The Nebraska office of the Surveyor General was closed June 30, 1886.