General Land Office • Original Field Notes

Book Number

513

The images in this file are photographs of the notes of the original surveys of the State of Nebraska on file in the Office of the Nebraska State Surveyor located in Lincoln, Nebraska.

The original surveys in Nebraska began in the mid 1850's and were completed in the mid 1880's. The Nebraska office of the Surveyor General was closed June 30, 1886.

Town 5 Range 28 W.

6	61	5	45	4	34	3	23	2	12	1
60		59		44		33		22		11
7	58	8	43	9	32	10	21	11	10	12
57		56		42		31		20		9
18	55	17	41	16	30	15	19	14	8	13
54		53		40		29		18		7
19	52	20	39	21	28	22	17	23	6	24
51		50		38		27		16		5
30	49	29	37	28	26	27	15	26	4	25
48		47		36		25		14		3
31	46	32	35	33	24	34	13	35	2	36

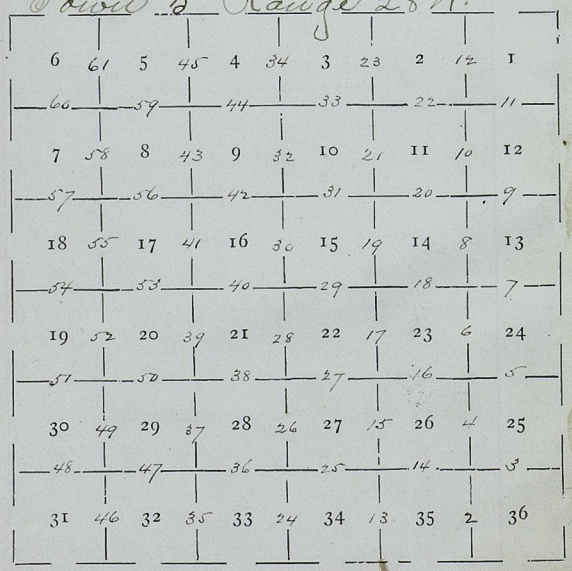

Field Notes
of
The Survey and Subdivision of Township No 5 N Range 28 West in the State of Nebraska

Executed
By David V Stephenson Deputy Surveyor under joint Contract No 50 dated April 5th 1872

Survey
Commenced June 17th 1872
Completed June 22nd 1872

List of Names
of Persons employed to assist in surveying this Township showing the respective capacities in which they acted

Geo L Slocum	Chainman
A. C. Tuers	Chainman
Geo S. Charles	Axeman and Mound man
Levi Martin	Flagman

To determine the proper adjustment of my Compass for the subdivision of this Township I commence at the Southeast Corner of the Township and run North on a blank line along the East boundary of Section 36

Variation 14° East

40.07 To a point 14 links West of the 1/4 Sec Cor.

80.15 To a point 34 links West of the Corner to Sections 25 and 36.

To retrace this line or run Parallel thereto my Compass must be adjusted to a

Variation of 13°45' E.

Township 5 N R 28 W. 6th P M

Chains	
	From the Corner to Sec 35 & 36. On the South boundary of the Township I run North between Sections 35 & 36 Var 13°45' E.
40.00	Set Post deposit charred stake raised mound of earth with pits as per instructions for 1/4 Sec Cor.
80.00	Set Post deposit charred stake raised mound of earth with pits as per instructions for Corner to Sections 25. 26 35 & 36.
	Land high Prairie Soil Sandy

Township 5 N R 28 W. 6th P M

Chains	
	East on a random line between Sections 25 & 36. Var 13°45' E.
40.00	Set Post for temporary 1/4 Sec Cor
41.50	Ravine trend South.
42.00	Road running N & S.
79.95	Intersect East boundary of the Township 20 lks South of Cor to Sec 25 & 36 from which Cor I run South 89°51' West. on true line between Sec 25 & 36 Var 13°45' E.
39.97½	Set Post deposit charred stake raised mound of earth with pits as per instructions for 1/4 Sec Cor.
79.95	The Cor to Sections 25. 26 35 & 36.
	Land high rolling Soil 3rd rate

Township 5 N R 28 W. 6th P.M.

Chains	North between Sec 25 and 26 Va 13°45' E
40.00	Set Post deposit charred stake raised mound of earth with pits as per instructions for 1/4 Sec Cor.
80.00	Set Post deposit charred stake raised mound of earth with pits as per instructions for Corner to Sections 23. 24. 25 and 26.
	Land high Prairie Soil 3rd rate

Township 5 N R 28 W. 6th P.M.

Chains	East on a random line between Sections 24 and 25 Va 13°45' E.
10.50	Ravine bears South.
11.70	Road bears N. and S.
40.00	Set Post for temporary 1/4 Sec Cor.
80.20	Intersect East boundary of Township 11 lks South of Cor to Sec 24 and 25 from which Cor I run South 89°55' W. on true line between Sections 24 and 25. Va 13°45' E
40.10	Set Post deposit charred stake raised mound of earth with pits as per instructions for 1/4 Sec Cor
80.20	The Corner to Sections 23. 24 25 and 26
	Land high Prairie Soil Sandy 3rd rate

Township 5 N. R 28 W. 6th P.M.

Chains	North between Sec 23 and 24 Var 13°45' E
35.00	Run on bears S.E.
40.00	Set Post deposit charred stake raised mound of earth with pits as per instructions for 1/4 Sec Cor.
80.00	Set Post deposit charred stake raised mound of earth with pits as per instructions for Corner to Sections 13. 14. 23 and 24
	Land high Prairie Soil 3rd rate

Township 5 N. R 28. W. 6th P.M.

Chains	East on a random line between Sec 13 and 24 Var 13°45' E.
40.00	Set Post for temporary 1/4 Sec Cor
41.20	Road bears S.W. & S.E.
80.09	Intersect East boundary of Township 30 lks South of Corner to Sec 13 and 24. from which Cor I run South 89°47' W. on true line between Sec 13 and 24 Var 13°45' E
40.04½	Set Post deposit charred stake raised mound of earth with pits as per instructions for 1/4 Sec Cor.
80.09	The Cor to Sections 13. 14 23 and 24
	Land rolling Prairie Soil 3rd rate

Township 5 N. R 28 W. 6th P.M.

Chains	North between Sec 13 & 14 Var 13°45' E
40.00	Set Post deposit charred stake raised mound of earth with pits as per instructions for 14 Sec Cor
80.00	Set Post deposit charred stake raised mound of earth with pits as per instructions for Corner to Sections 11. 12. 13 & 14
	Land high Prairie Soil 3rd rate

Township 5 N. R 28 W. 6th P.M.

Chains	East on a random line between Sec 12 & 13 Var 13°45' E.
40.00	Set Post for temporary 14 Sec Cor
52.50	Ravine bears S.
80.05	Intersect East boundary of Township at the Corner to Sections 12 & 13 - from which Cor I run West on true line between Sec 12 & 13 Var 13°45' E.
40.02½	Set Post deposit charred stake raised mound of earth with pits as per instructions for 14 Sec Cor
80.05	The Corner to Sections 11. 12 13 & 14
	Land high & broken Soil 3rd rate

Township 5 N. R 28 W. 6th P.M.

Chains	North between Sec 11 and 12 Var 13°45' E
40.00	Set Post deposit charred stake raised mound of earth with pits as per instructions for 1/4 Sec Cor
43.00	Ravine bears S.W.
80.00	Set Post deposit charred stake raised mound of earth with pits as per instructions for Corner to Sections 1. 2. 11 and 12

Land high rolling Prairie Soil 3rd rate

Township 5 N. R 28 W. 6th P.M.

Chains	East on a random line between Sections 1 and 12 Var 13°45' E
40.00	Set Post for temporary 1/4 Sec Cor.
50.00	Ravine bears S.E.
80.25	Intersect east boundary of Township 28 lks South of Corner to Sec 1 and 12 from which Corner I run South 89°48' W. on true line between Sections 1 and 12 Var 13°45' E
40.12½	Set Post deposit charred stake raised mound of earth with pits as per instructions for 1/4 Sec Cor.
80.25	The Corner to Sections 1. 2. 11 and 12

Land high Prairie Soil 3rd rate

Township 5 N R 28 W. 6th P.M.

Chains	North on a random line between Sec 1 and 2 Var 13°45' E
40.00	Set Post for temporary 1/4 Sec Cor
62.00	Ravine bears S.W.
80.51	Intersect North boundary of Township 40 links West of the Cor to Sec 1 and 2 - from which Cor I run South 1/4 W. on true line between Sec 1 and 2 Var 13°45' E
40.51	Set Post deposit charred stake raised mound of earth with pits as per instructions for 1/4 Sec Cor
80.51	The corner to Sections 1. 2. 11 and 12.

Land high & broken Soil 3rd rate

June 17th 1872

Township 5 N R 28 W. 6th P.M.

Chains	North between Sec 34 and 35 Var 13°45' E.
40.00	Set Post deposit charred stake raised mound of earth with pits as per instructions for 1/4 Sec Cor.
44.00	Ravine bears S E
80.00	Set Post deposit charred stake raised mound of earth with pits as per instructions for Corner to Sections 26. 27. 34 and 35

Land high & rolling Soil 3rd rate

Township 5 N R 28 W. 6th P.M.

Chains	
	East on a random line between Sec 26 and 35 Va 13°45' E
40.00	Set Post for temporary 1/4 Sec Cor
79.80	Intersect N and S Line 19 lks South of Cor to Sec 25.26.35 and 36 from which Cor I run South 89°52' W. on true line between Sections 26 and 35 Va 13°45' E.
39.90	Set Post deposit charred stake raised mound of earth with pits as per instructions for 1/4 Sec Cor
79.80	The Corner to Sec 26.27 34 and 35
	Land high Prairie Soil 3rd rate

Township 5 N R 28 W. 6th P.M.

Chains	
	North between Sec 26 and 27 Va 13°45' E.
40.00	Set Post deposit charred stake raised mound of earth with pits as per instructions for 1/4 Sec Cor
80.00	Set Post deposit charred stake raised mound of earth with pits as per instructions for Corner to Sections 22.23.26 and 27.
	Land rolling Soil Sandy 3rd rate

Township 5 N R 28 W. 6th P.M.

Chains	
	East On a random line between Sec 23 and 26 Va 13°45' E.
40.00	Set Post for temporary 1/4 Sec Cor.
79.85	Intersect N and S Line 13 lks S. of Corner to Sections 23.24 25 and 26 from which Corner I run
	South 89°54' W. On true line between Sections 23 and 26 Va 13°45' E
39.92½	Set Post deposit charred stake raised mound of earth with pits as per instructions for 1/4 Sec Cor.
79.85	The Corner to Sec 22. 23. 26 and 27.
	Land rolling Soil 3rd rate

Township 5 N R 28 W. 6th P.M.

Chains	
	North between Sec 22 and 23 Va 13°45' E.
40.00	Set Post deposit charred stake raised mound of earth with pits as per instructions for 1/4 Sec Cor.
80.00	Set Post deposit charred stake raised mound of earth with pits as per instructions for Corner to Sections 14. 15. 22 and 23.
	Land high Prairie Soil 3rd rate

Township 5 S. R 28 W. 6th P.M.

Chains	
	East on a random line between Sections 14 and 23 Va 13°45' E.
40.00	Set Post for temporary 1/4 Sec Cor.
66.55	Ravine bears S.E.
79.88	Intersect N and S Line at the Corner to Sections 13.14.23 and 24. from which Cor I run West on true line between Sections 14 and 23 Va 13°45' E.
39.94	Set Post deposit charred stake raised mound of earth with pits as per instructions for 1/4 Sec Cor.
79.88	The Corner to Sections 14.15.22 and 23
	Land Broken Soil 3rd rate

Township 5 S. R 28 W. 6th P.M.

Chains	
	North between Sec 14 and 15 Va 13°45' E.
40.00	Set Post deposit charred stake raised mound of earth with pits as per instructions for 1/4 Sections Cor.
80.00	Set Post deposit charred stake raised mound of earth with pits as per instructions for Corner to Sections 10.11.14 and 15
	Land high Prairie Soil 3rd rate

Township 5 N R 28 W. 6th P M

Chains	
	East On a random line between Sections 11 and 14 Var 13°45' E
10.50	Ravine bears S.E.
40.00	Set Post for temporary 1/4 Sec Cor.
80.18	Intersect N and S Line 15 lks South of Corner to Sections 11.12.13 and 14 from which Cor I run South 89°54' W. on true line between Sections 11 and 14 Var 13°45' E.
40.14	Set Post deposit charred stake raised mound of earth with pits as per instructions for 1/4 Sec Cor.
80.18	The Corner to Sections 10.11 14 and 15
	Land hilly broken Soil 3rd rate

Township 5 N R 28 W. 6th P M

Chains	
	North between Sections 10 and 11 Var 13°45' E
15.00	Ravine bears S.E.
40.00	Set Post deposit charred stake raised mound of earth with pits as per instructions for 1/4 Sec Cor
80.00	Set Post deposit charred stake raised mound of earth with pits as per instructions for Corner to Sections 2.3.10 and 11
	Land rolling Soil 3rd rate

Township 5 N R 28 W. 6th P M

Chains	East On a random line between Sec 2 and 11 Var 13°45' E
35.00	Ravine bears S W.
40.00	Set Post for temporary 1/4 Sec Cor
80.00	Intersect N and S line at the Corner to Sections 1. 2. 11 & 12 from which Cor I run West on true line between Sections 2 & 11 Var 13°45' E.
40.00	Set Post deposit charred stake raised mound of earth with pits as per instructions for 1/4 Sec Cor
80.00	The Corner to Sections 2. 3. 10 and 11

Land rolling Soil 3rd rate

Township 5 N R 28 W. 6th P M

Chains	North On a random line between Sections 2 and 3 Var 13°45' E.
40.00	Set Post for temporary 1/4 Sec Cor.
81.72	Intersect North boundary of Township 17 links East of Corner to Sections 2 and 3 from which Cor I run South 7' East. On true line between Sec 2 and 3 Var 13°45' E.
40.72	Set Post deposit charred stake raised, mound of earth with pits as per instructions for 1/4 Sec Cor.
81.72	The Corner to Sections 2. 3. 10 and 11

Land rolling Prairie Soil 3rd rate

June 18th 1872

Township 5 N R 28 W. 6th P.M.

Chains	North between Sec 33 and 34 Var 13°45' E
40.00	Set Post, deposit charred stake raised mound of earth with pits as per instructions for 1/4 Sec Cor.
48.00	Ravine bears N.E.
80.00	Set Post deposit charred stake raised mound of earth with pits as per instructions for Corner to Sec 27. 28. 33 & 34
	Land high Prairie Soil 3rd rate

Township 5 N R 28 W. 6th P.M.

Chains	East On a random line between Sec 27 and 34 Var 13°45' E
2.00	Ravine bears S.E.
40.00	Set Post for temporary 1/4 Sec Cor
62.00	Ravine bears South
79.82	Intersect N and S Line 23 links South of Corner to Sec 26. 27 34 and 35 from which Cor I run South 89°50' W. on true line between Sections 27 and 34 Var 13°45' E.
39.91	Set Post deposit charred stake raised mound of earth with pits as per instructions for 1/4 Section Corner
79.82	The Cor to Sections 27. 28. 33 and 34
	Land high & Broken Soil 3rd rate

Township 5 N R 28 W. 6th P.M.

Chains	North between Sec 27 & 28 Var 13°45' E.
4.00	Ravine bears S.E.
40.00	Set Post deposit charred stake raised mound of earth with pits as per instructions for 1/4 Sec Cor
80.00	Set Post deposit charred stake raised mound of earth with pits as per instructions for Corner to Sections 21. 22. 27 and 28
	Land high & broken Soil 3rd rate

Township 5 N R 28 W. 6th P.M.

Chains	East On a random line between Sections 22 and 27 Var 13°45' E.
25.00	Ravine bears S.E.
40.00	Set Post for temporary 1/4 Sec Corner
79.94	Intersect N and S Line at the Corner to Sec 22. 23. 26 and 27 from which Cor I run West on true line between Sections 22 and 27 Var 13°45' E.
39.97	Set Post deposit charred stake raised mound of earth with pits as per instructions for 1/4 Sec Cor
79.94	The Corner to Sections 21. 22 27 and 28
	Land high & broken Soil 3rd rate

Township 5 N. R 28 W. 6th P.M.

Chains	North between Sections 21 & 22 Var 13°45' E.
40.00	Set Post deposit charred stake raised mound of earth with pits as per instructions for 1/4 Sec Cor.
42.00	Ravine bears E.
80.00	Set Post. deposit charred stake raised mound of earth with pits as per instructions for Corner to Sections 15.16. 21 & 22
	Land high & broken Soil 3rd rate

Township 5 N. R 28 W. 6th P.M.

Chains	East On a random line between Sec 15 and 22 Var 13°45' E.
14.00	Ravine bears South
40.00	Set Post for temporary 1/4 Sec Cor.
80.00	Intersect N and S Line 16 links South of Cor to Sections 14. 15. 22 and 23. from which Corner I run South 89°53' W. on true line between Sections 15 and 22 Var 13°45' E
40.00	Set Post deposit charred stake raised mound of earth with pits as per instructions for 1/4 Sec Cor.
80.00	The Cor to Sec 15. 16. 21 and 22
	Land high & broken Soil 3rd rate

Township 5 N. R 28 W. 6th P.M.

Chains	North between Sec. 15 & 16 Var 13°45' E
40.00	Set Post deposit charred state raised mound of earth with pits as per instructions for 1/4 Sec Cor
80.00	Set Post deposit charred state raised mound of earth with pits as per instructions for Corner to Sections 9. 10. 15 & 16
	Land rolling Soil 3rd rate

Township 5 N. R 28 W. 6th P.M.

Chains	East on a random line between Sec 10 & 15 Var 13°45' E.
18.00	Ravine bears South
40.00	Set Post for temporary 1/4 Sec Cor.
80.04	Intersect N & S Line at the Corner to Sections 10. 11. 14 & 15 from which Cor. I run West on true line between Sections 10 & 15 Var 13°45' E
40.03½	Set Post deposit charred state raised mound of earth with pits as per instructions for 1/4 Sec Cor.
80.07	The Corner to Sections 9. 10. 15 & 16
	Land broken Soil Sandy Clay

Township 5 N R 28 W. 6th P M

Chains	North between Sec 9 and 10 Var 13°45' E
40.00	Set Post deposit charred stake raised mound of earth with pits as per instructions for 1/4 Sec Corner
80.00	Set Post deposit charred stake raised mound of earth with pits as per instructions for Corner to Sections 3. 4. 9 and 10
	Land high Prairie Soil 3rd rate

! ! !

Township 5 N R 28 W. 6th P M

Chains	East On a random line between Sec 3 and 10 Var 13°45' E.
40.00	Set Post for temporary 1/4 Sec Cor.
41.00	Ravine bears South
80.10	Intersect N and S Line at the Corner to Sections 2. 3. 10 & 11 from which Cor I run West on true line between Sections 3 and 10 Var 13°45' E
40.05	Set Post deposit charred stake raised mound of earth with pits as per instructions for 1/4 Sec Cor.
80.10	The Corner to Sections ~~2~~ 3 ~~10~~ and ~~11~~ 3 4 9 & 10
	Land broken Soil 3rd rate

Township 5 N R 28 W. 6th P M.

Chains	
	North on a random line between Sec 3 & 4 Va 13°45' E
40.00	Set Post for temporary 1/4 Sec Cor.
80.24	Intersect North boundary of Township 35 lks West of Cor to Sec 3 & 4. from which Cor I run South 85' West on true line between Sec 3 & 4 Va 13°45' E.
40.24	Set Post deposit charred stake raised mound of earth with pits as per instructions for 1/4 Sec Cor
80.24	The Cor to Sections 3. 4 9 & 10.
	Land high Prairie Soil 3rd rate

June 19th

Township 5 N R 28 W. 6th P M

Chains	
	North between Sec 32 & 33 Va 13°45' E
40.00	Set Post deposit charred stake raised mound of earth with pits as per instructions for 1/4 Sec Cor
80.00	Set Post deposit charred stake raised mound of earth with pits per instructions for Corner to Sections 28. 29. 32 & 33
	Land high Prairie Soil 3rd rate

Township 5 N. R 28 W. 6th P.M.

Chains	East on a random line between Sec 28 and 33 Var 13°45' E.
40.00	Set Post for temporary 1/4 Sec Cor.
80.00	Intersect N. and S Line at the Cor to Sec 27. 28. 33 & 34 from which Cor I run West on true line between Sections 28 & 33 Var 13°45' E.
40.00	Set Post deposit charred stake raised mound of earth with pits as per instructions for 1/4 Sec Cor.
80.00	The Cor to Sections 28. 29 32 and 33
	Land rolling Soil 3rd rate

Township 5 N. R 28 W. 6th P.M.

Chains	North between Sections 28 and 29 Var 13°45' E.
40.00	Set Post deposit charred stake raised mound of earth with pits as per instructions for 1/4 Sec Cor.
80.00	Set Post deposit charred stake raised mound of earth with pits as per instructions for Corner to Sections 20. 21. 28 and 29
	Land high Prairie Soil 3rd rate

Township 5 N R 28 W. 6th P.M.

Chains	
	East on a random line between Sections 21 and 28 Var 13°45' E.
40.00	Set Post for temporary 1/4 Sec Cor.
79.90	Intersect N and S line 5 lks South of Cor to Sections 21. 22. 27 and 28 from which Corner I run South 89°58' W. on true line between Sections 21 and 28 Var 13°45' E.
39.95	Set Post deposit charred stake raised mound of earth with pits as per instructions for 1/4 Sec Cor
79.90	The Cor to Sections 20. 21 28 and 29
	Land high Prairie Soil 3rd rate

Township 5 N R 28 W. 6th P.M.

Chains	
	North between Sec 20 and 21 Var 13°45' E
40.00	Set Post deposit charred stake raised mound of earth with pits as per instructions for 1/4 Sec Cor
80.00	Set Post deposit charred stake raised mound of earth with pits as per instructions for Corner to Sections 16. 17. 20 and 21
	Land high & rolling Soil 3rd rate

Township 5 N R 28 W. 6th P.M.

Chains	
	East on a random line between Sec 16 and 21 Va 13°45' E.
12.00	Ravine bears S.E.
40.00	Set Post for temporary 1/4 Sec Cor
80.11	Intersect N & S Line at the Cor to Sections 15. 16 21 and 22 from which Cor I run West on true line between Sections 16 and 21 Va 13°45' E
40.05½	Set Post deposit charred stake raised mound of earth with pits as per instructions for 1/4 Sec Cor
80.11	The Cor to Sections 16. 17 20 and 21
	Land high & rolling Soil 3rd rate

Township 5 N R 28 W. 6th P.M.

Chains	
	North between Sec 16 and 17 Va 13°45' E.
7.50	Ravine bears S.E.
40.00	Set Post deposit charred stake raised mound of earth with pits as per instructions for 1/4 Sec Corner
80.00	Set Post deposit charred stake raised mound of earth with pits as per instructions for Corner to Sections 8. 9. 16 and 17
	Land high Prairie Soil 3rd rate

Township 5 N R 28 W. 6th P.M.

Chains	
	East on a random line between Sec 9 & 16 Va 13°45' E
40.00	Set Post for temporary 1/4 Sec Cor
80.00	Intersect N & S Line 15 lks South of Cor to Sec 9.10 15 & 16 from which Cor I run South 89°54' W. on true line between Sec 9 & 16 Va 13°45' E
40.00	Set Post deposit charred stake raised mound of earth with pits as per instructions for 1/4 Sec Corner
80.00	The Corner to Sections 8. 9. 16 & 17
	Land high & rolling Soil 3rd rate

Township 5 N R 28 W. 6th P.M.

Chains	
	North between Sec 8 & 9 Va 13°45' E.
40.00	Set Post deposit charred stake raised mound of earth with pits as per instructions for 1/4 Sec Cor.
80.00	Set Post deposit charred stake raised mound of earth with pits as per instructions for Corner to Sections 4. 5. 8 & 9
	Land high Prairie Soil 3rd rate

Township 5 N R 28 W. 6th P.M.

Chains	
	East on a random line between Sections 4 and 9 Va 13°45' E
40.00	Set Post for temporary 1/4 Sec Cor
79.94	Intersect N and S Line 26 lks South of Corner to Sections 3. 4. 9 and 10 from which Cor I run South 89°49' W. on town line between Sec 4 and 9 Va 13°45' E
39.97	Set Post deposit charred stake raised mound of earth with pits as per instructions for 1/4 Sec Cor
79.94	The Cor to Sec 4. 5. 8 and 9
	Land high Prairie Soil 3rd rate

Township 5 N R 28 W. 6th P.M.

Chains	
	North on a random line between Sections 4 and 5 Va 13°45.
40.00	Set Post for temporary 1/4 Sec Cor
80.44	Intersect North boundary of Township 25 links West of the Cor to Sec 4 & 5 - from which Cor I run South 11' West on true line between Sec 4 and 5 Va 13°45' E
40.44	Set Post deposit charred stake raised mound of earth with pits as per instructions for 1/4 Sec Cor
80.44	The Corner to Sections 4. 5. 8 and 9
	Land high & rolling Soil 3rd rate

June 20th

Township 5 N. R 28 W. 6th P.M.

Chains	North between Sec 31 and 32 Va 13°45' E.
40.00	Set Post deposit charred stake raised mound of earth with pits as per instructions for 1/4 Sec Cor
80.00	Set Post deposit charred stake raised mound of earth with pits as per instructions for Corner to Sections 29, 30, 31 & 32
	Land high Prairie Soil 3rd rate

Township 5 N. R 28 W. 6th P.M.

Chains	East on a random line between Sec 29 and 32 Va 13°45' E.
40.00	Set Post for temporary 1/4 Sec Cor.
80.00	Intersect N and S Line at the Corner to Sec 28. 29, 32 & 33 from which Cor I run West on true line between Sections 29 and 32 Va 13°45' E
40.00	Set Post deposit charred stake raised mound of earth with pits as per instructions for 1/4 Sec Cor
80.00	The Corner to Sections 29. 30 31 and 32
	Land high Prairie Soil 3rd rate

Township 5 N. R 28 W. 6th P.M.

Chains	
	West On a random line between Sections 30 and 31 Var 13°45' E
30.00	Raising bears South
40.00	Set Post for temporary 1/4 Sec Cor
80.23	Intersect west boundary of Township 19 links North of Corner to Sections 30 & 31 from which Cor I run North 89°52' East. On true line between Sections 30 & 31. Var 13°45' E
40.23	Set Post deposit charred stake raised mound of earth with pits as per instructions for 1/4 Sec Cor
80.23	The Cor to Sections 29. 30 31 and 32
	Land rolling Soil 3rd rate

Township 5 N. R 28 W. 6th P.M.

Chains	
	North between Sections 29 & 30 Var 13°45' E.
40.00	Set Post deposit charred stake raised mound of earth with pits as per instructions for 1/4 Sec Cor.
80.00	Set Post deposit charred stake raised mound of earth with pits as per instructions for Corner to Sections 19. 20. 29 & 30
	Land high Prairie Soil 3rd rate

Township 5 N R 28 W. 6th PM

Chains	
	East on a random line between Sections 20 & 29 Va 13°45' E.
40.00	Set Post for temporary 1/4 Sec Cor
79.90	Intersect N. & S line 25 lks North of Corner to Sec 20.21 28 & 29 from which Corner I run North 89°49' W. on true line between Sec 20 & 29 Va 13°45' E
39.95	Set Post deposit charred state raised mound of earth with pits as per instructions for 1/4 Sec Cor
79.90	The Corner to Sections 19. 20. 29 & 30
	Land high & rolling Soil 3rd rate

Township 5 N R 28 W. 6th PM

Chains	
	West on a random line between Sections 19 & 30 Va 13°45' E.
40.00	Set Post for temporary 1/4 Sec Cor.
80.34	Intersect West boundary of Township 28 links South of Cor to Sec 19 & 30 from which Cor I run South 89°48' East on true line between Sections 19 & 30 Va 13°45' E
40.34	Set Post deposit charred state raised mound of earth with pits as per instructions for Corner
80.34	The Corner to Sections 19. 20 29 & 30.
	Land high Prairie Soil 3rd rate

Township 5 N. R 28 W. 6th P.M.

Chains	
	North between Sec 19 & 20 Va 13°45' E
40.00	Set Post deposit charred stake raised mound of earth with pits as per instructions for 1/4 Sec Cor.
80.00	Set Post deposit charred stake raised mound of earth with pits as per instructions for Corner to Sections 17. 18. 19 & 20.
	Land high Prairie Divide Soil 3rd rate

Township 5 N. R 28 W. 6th P.M.

Chains	
	East on a random line between Sections 17 & 20 Va 13°45' E
40.00	Set Post for temporary 1/4 Sec Cor.
80.08	Intersect N & S line 11 lks South of the Corner to Sec 16. 17. 20 & 21. from which Corner I run South 89°55' W. on true line between Sections 17 & 20 Va 13°45' E.
40.04	Set Post deposit charred stake raised mound of earth with pits as per instructions for 1/4 Sec Cor
80.08	The Corner to Sections 17. 18. 19 & 20.
	Land high Prairie Soil 3rd rate

Township 5 N R 28 W. 6th PM

Chains	West On a random line between Sections 18 and 19 Va 13°45' E.
40.00	Set Post for temporary 14 Sec Cor
80.40	Intersect N and S Line 13 lks South of Corner to Sections 18 and 19. from which Cor I run South 89°54' East on true line between Sec 18 and 19 Va 13°45' E.
40.40	Set Post deposit charred stake raised mound of earth with pits as per instructions for 14 Sec Cor.
80.40	The Corner to Sec 17. 18. 19 and 20.

Land Light & rolling - Soil 3rd rate

June 21st

Township 5 N R 28 W. 6th PM

Chains	North between Sec 17 and 18 Va 13°45' E.
40.00	Set Post deposit charred stake raised mound of earth with pits as per instructions for 14 Sec Cor.
61.00	Head of Ravine bearing S.E.
80.00	Set Post deposit charred stake raised mound of earth with pits as per instruction for Corner to Sections 7. 8 17 and 18.

High Prairie divide Soil 3rd rate

Township 5 N R 28 W. 6th P.M.

Chains	
	East on a random line between Sections 8 and 17 Va 13°45' E.
40.00	Set Post for temporary 1/4 Sec Cor
62.00	Ravine bend South
80.14	Intersect N and S line at the Corner to Sec 8.9.16 & 17 from which Corner I run West on true line between Sec 8 and 17 Va 13°45' E
40.07	Set Post deposit charred stake raised mound of earth with pits as per instructions for 1/4 Sec Cor
80.14	The Corner to Sections 7.8.17 and 18
	Land high & broken Soil 3rd rate

Township 5 N R 28 W. 6th P.M.

Chains	
	West On a random line between Sections 7 and 18 Va 13°45' E.
40.00	Set Post for temporary 1/4 Sec Cor.
80.65	Intersect West boundary of Township ~~18~~ 8 links North of Corner to Sections 7 and 18. from which Corner I run North 89°52' E. on true line between Sections 7 and 18 Va 13°45' E.
40.65	Set Post deposit charred stake raised mound of earth with pits as per instructions for 1/4 Sec Cor.
80.65	The Corner to Sections 7.8 17 and 18
	Land high & rolling Soil 3rd rate

Township 5 N R 28 W. 6th P.M.

Chains	North between Sec 7 and 8 Var 13°45' E.
40.00	Set Post deposit charred stake raised mound of earth with pits as per instructions for 1/4 Sec Corner
80.00	Set Post deposit charred stake raised mound of earth with pits as per instructions for Corner to Sections 5. 6. 7 and 8
	Land high Prairie Soil 3rd rate

Township 5 N R 28 W. 6th P.M.

Chains	East on a random line between Sec. 5 and 8 Var 13°45' E
40.00	Set Post for temporary 1/4 Sec Cor.
55.00	Ravine trees South
79.88	Intersect N and S line 17 links North of Corner to Sections 4. 5. 8 and 9 from which Corner I run North 89°53' W. on true line between Sections 5 and 8 Var 13°45' E.
39.94	Set Post deposit charred stake raised mound of earth with pits as per instructions for 1/4 Sec Cor.
79.88	The Corner to Sections 5. 6 7 and 8
	Land high & broken. Soil 3rd rate

Township 5 N. R 28 W. 6th P.M.

Chains	
	West on a random line between Sections 6 and 7 Va 13°45' E
40.00	Set Post for temporary 1/4 Sec Cor
80.70	Intersect West boundary of Township 27 lks North of Cor to Sections 6 and 7 from which Cor I run North 89°48' E. on true line between Sec 6 and 7 Va 13°45' E
40.70	Set Post deposit charred stake raised mound of earth with pits as per instructions for 1/4 Sec Cor.
80.70	The Corner to Sections 5. 6. 7 and 8
	Land high Prairie Soil 3rd rate

Township 5 N. R 28 W. 6th P.M.

Chains	
	North on a random line between Sections 5 and 6 Va 13°45' E
40.00	Set Post for temporary 1/4 Sec Cor.
80.36	Intersect North boundary of Township 51 lks West of Corner to Sec 5 and 6 from which Corner I run South 22' West on true line between Sections 5 and 6 Va 13°45' E
40.36	Set Post deposit charred stake raised mound of earth with pits as per instructions for 1/4 Sec Cor.
80.36	The Corner to Sections 5. 6. 7 and 8
	Land high & rolling Soil 3rd rate

June 22nd

General Description

This township is without wood or water excepting some few standing Pools in the Ravines at this time which are probably dry excepting after heavy rains The Land is rolling, and broken by Ravines - Soil 2nd & 3rd rate

A List

Of the names of the individuals who assisted in running measuring and marking the subdivision Lines and Corners of the foregoing Field Notes of Township No 5 North Range 28 West of the Sixth Principal Meridian

Geo L Slocum	Chainman
A C Fuers	Chainman
Geo. S Charles	Axeman & Mounduman
Levi Martin	Flagman
D V Stephenson	Compassman

We hereby certify that we assisted David V Stephenson Deputy Surveyor in Subdividing Township No 5 North of the Base Line of Range No 28 West of the 6th P M and that said Township has been in all respects to the best of our Knowledge & belief well and faithfully Surveyed and the boundary monuments planted according to the instructions of the Surveyor General

G. L. Slocum. Chainman
A C Fuers Chainman
Geo S Charles { Axeman & Mounduman
Levi Martin Flagman

Subscribed and sworn to by the above named persons before me a Notary Public in and for the County of Webster and State of Nebraska this 24th day of June AD 1872

O W Brown
Notary Public

I David V Stephenson do solemnly swear that in pursuance of a joint Contract No 50. wherein David V Stephenson and Jas L Slocum are joint Contractors with E. E. Cunningham United States Surveyor General for the District of Nebraska and Iowa, bearing date the 5th day of April AD 1872 I have well faithfully and truly in my own proper person and in strict conformity with the instructions of the Surveyor General, the Surveying Manual and the Laws of the United States Surveyed all those parts or portions of Township No 5 North of the Base Line of Range No 28 West of the 6th Principal Meridian in the State of Nebraska as are represented in the forgoing Field Notes as having been surveyed under my direction and I do further solemnly swear that all the Corners of said Surveys have been established, and perpetuated in strict accordance with the Surveying Manual and Printed instructions and that the forgoing are the true and original Field Notes of such Survey

David V Stephenson
Deputy Surveyor

Subscribed by the said David V Stephenson Deputy Surveyor and sworn to before me a Notary Public within and for the County of Webster in the State of Nebraska this 24th day of June AD 1872

O. W. Brown
Notary Public

Survey Commenced June 17th 1872 and Completed June 22nd 1872

Surveyor General's Office
Plattsmouth Aug 25th 1872

The foregoing field notes of the Survey and subdivision of Town ship No 5 North of the base line of Range No 28 West of the 6th P.M. in Nebraska executed by David E. Stephenson under Joint Contract No 50. wherein David E. Stephenson and Jas. S. Brown are joint contractors. in the month of April 1872 having been critically examined, the necessary corrections and explanations made. The said field notes and surveys they describe are hereby approved

E. E. Cunningham
Surveyor General

Town 6 Range 28 W.



Field Notes
of the

Survey and Subdivision of Township No 6 S Range 28 W. 6th P.M.
in the
State of Nebraska

Executed

By James L. Slocum Deputy Surveyor under joint Contract No 51. dated April 5th 1872

Survey

Commenced July 10th 1872
Completed July 16th 1872

List of Name

Of Persons employed to assist in surveying this Township showing the respective capacities in which they acted

Samuel Wall	Chainman
William Ziglar	Chainman
J. M. Clarke	Axeman and Moundman
Chas F. Logue	Flagman

To determine the proper adjustment of my Compass for the Subdivision of this Township I commence at the Corner to Townships 5 & 6 N. Ranges 27 & 28 West and run

North on a blank line along the east boundary of Section 36

Variation 13° 15' E.

40.07 To a Point 17 links West of the 1/4 Sec Cor.

80.13 To a Point 35 links West of the Corner to Sec 25 & 36

To retrace this Line or run Parallel thereto my Compass must be adjusted to a

Variation of 13° E.

Township 6 S. R 28 W. 6th P.M.

Chains	From the Cor to Sections 35 & 36 on the south boundary of the Township I run North between Sec 35 & 36 Va 13° E
40.00	Set Post deposit charred stake raised mound of earth with pits as per instructions for 1/4 Sec Cor
80.00	Set Post deposit charred stake raised mound of earth with pits as per instructions for Corner to Sections 25. 26. 35 & 36
	Land high & broken Soil 3rd rate

Township 6 S. R 28 W. 6th P.M.

Chains	East on a random line between Sections 25 & 36 Va 13° E
40.00	Set Post for temporary 1/4 Sec Cor
69.00	Ravine bears S.W.
80.13	Intersect East boundary of Township at the Corner to Sections 25 & 36 from which Corner I run West on true line between Sections 25 & 36 Va 13° E
40.06½	Set Post deposit charred stake raised mound of earth with pits as per instructions for 1/4 Sec Cor.
80.13	The Corner to Sections 25 26. 35 & 36.
	Land broken Soil 3rd rate

Township 6 N. R 28 W. 6th P.M.

Chains	North between Sections 25 & 26 Var 13° E.
40.00	Set Post deposit charred stake raised mound of earth with pits as per instructions for 1/4 Sec Cor
81.00	Set Sandstone 12x8x8 for Corner to Sections 23. 24. 25 & 26
	Land broken Soil 3rd rate

Township 6 N. R 28 W. 6th P.M.

Chains	East on a random line between Sec 24 & 25 Var 13° E
40.00	Set Post for temporary 1/4 Sec Cor
69.00	Ravine bears North
81.15	Intersect East boundary of the Township 15 lks North of Corner to Sections 24 & 25 from which Corner I run North 89°54' W on true line between Sec 24 & 25 Var 13° E.
40.07½	Set Post deposit charred stake raised mound of earth with pits as per instructions for 1/4 Sec Cor.
81.15	The Corner to Sections 23. 24. 25 & 26
	Land broken Soil 3rd rate

Township 6 N R 28 W. 6th P.M.

Chains	North between Sec 23 and 24 Var 13° E.
32.00	Ravine bears N.E.
40.00	Set Sandstone 12 x 10 x 6 for 1/4 Sec Cor
80.00	Set Post deposit charred stake raised mound of earth with pits as per instructions for Corner to Sections 13. 14. 23 and 24
	Land rolling Soil 2nd rate

Township 6 N R 28 W. 6th P.M.

Chains	East on a random line between Sec 13 & 24 Var 13° E.
25.00	Ravine bears N.W.
40.00	Set Post for temporary 1/4 Sec Cor.
80.31	Intersect east boundary of Township 21 links North of Cor to Sections 13 and 24 from which Corner I run North 89° 35' 51" W. on true line between Sec 13 & 24 Var 13° E.
40.15½	Set Post deposit charred stake raised mound of earth with pits as per instructions for 1/4 Sec Cor.
80.31	The Corner to Sec 13. 14 23 and 24
	Land broken Soil 2nd rate

Township 6 N. R 28 W. 6th P.M.

Chains	
	North between Sec 13 & 14
	Var 13° E.
3.00	Ravine bears East
40.00	Set Post deposit charred stake raised mound of earth with pits as per instructions for 1/4 Sec Cor.
41.00	Ravine bears S.W.
80.00	Set Post deposit charred stake raised mound of earth with pits as per instructions for Corner to Sections 11.12 13 & 14
	Land high & rolling Soil 3rd rate

Township 6 N. R 28 W. 6th P.M.

Chains	
	East on a random line between Sections 12 & 13
	Var 13° E.
40.00	Set Post for temporary 1/4 Sec Cor.
81.51	Intersect East boundary of Township 33 links South of Cor to Sec 12 & 13 from which Corner I run South 89°46' W. on true line between Sec 12 & 13
	Var 13° E.
40.25	Set Post deposit charred stake raised mound of earth with pits as per instructions for 1/4 Sec Cor.
80.51	The Corner to Sections 11.12 13 & 14
	Land rolling Soil 2nd rate

Township 6 N R 28 W. 6th P.M.

Chains	
	North between Sec 11 & 12 Va 13° E
40.00	Set Post deposit charred stake raised mound of earth with pits as per instructions for 1/4 Sec Cor.
80.00	Set Post deposit charred stake raised mound of earth with pits as per instructions for Corner to Sections 1. 2. 11 & 12
	Land rolling Soil 2nd rate

Township 6 N R 28 W. 6th P.M.

Chains	
	East On a random line between Sec 1 & 12 Va 13° E
40.00	Set Post for temporary 1/4 Sec Cor.
81.70	Intersect East boundary of the Township 20 links South of Cor to Sections 1 & 12 from which Cor I run South 89°51' West on true line between Sections 1 & 12 Va 13° E.
40.35	Set Post deposit charred stake raised mound of earth with pits as per instructions for 1/4 Sec Cor.
80.70	The Corner to Sections 1. 2 11 & 12
	Land rolling Soil 2nd rate

Township 6 N. R 28 W. 6th P.M.

Chains	
	North on a random line between Sec 1 and 2 Var 13° E.
40.00	Set Post for temporary 1/4 Sec Cor.
84.51	Intersect North boundary of Township 80 links West of Corner to Sections 1 and 2 from which Corner I run South 34' West on true line between Sections 1 and 2 Var 13° E.
44.51	Set Post deposit charred state raised mound of earth with pits as per instructions for 1/4 Sec
84.51	The Corner to Sections 1. 2 11 and 12.
	Land rolling Soil 2nd rate

July 10th "

Township 6 N. R 28 W. 6th P.M.

Chains	
	North between Sections 34 and 35 Var 13° E.
41.00	Set Post deposit charred state raised mound of earth with pits as per instructions for 1/4 Sec Cor.
58.00	~~Chains~~ bears S.W.
80.00	Set Post deposit charred state raised mound of earth with pits as per instructions for Corner to Sections 26. 27. 34 and 35
	Land broken. Soil 3rd rate

Township 6 N R 28 W. 6th P.M.

Chains	
	East on a random line between Sections 26 & 35 Var 13° E.
23.00	Ravine bears S.W.
40.00	Set Post for temporary ¼ Sec Cor
80.25	Intersect N & S Line 10 lks North of Corner to Sections 25. 26. 35 & 36 - from which Corner I run North 89°56' W. on true line between Sections 26 & 35 Var 13° E.
40.12½	Set Post deposit charred stake raised mound of earth with pits as per instructions for ¼ Sec Cor
80.25	The corner to Sec 26. 27. 34 & 35
	Land broken Soil 3rd rate

Township 6 N R 28 W. 6th P.M.

Chains	
	North between Sec 26 & 27 Var 13° E.
40.00	Set Post deposit charred stake raised mound of earth with pits as per instructions for ¼ Sec Cor
75.00	Ravine bears S.W.
80.00	Set Post deposit charred stake raised mound of earth with pits as per instructions for Corner to Sections 22 23. 26 & 27
	Land rolling Soil 2nd rate

Township 6 N. R 28 W. 6th P.M.

Chains	
	East on a random line between Sec. 23 & 26 Va 13° E
3.00	Ravine bears S.W.
40.00	Set Post for temporary 1/4 Sec Cor
80.00	Intersect N & S Line at the Corner to Sections 23. 24 25 & 26 from which Cor I run West on true line between Sections 23 & 26 Va 13° E.
40.00	Set Post deposit charred stake raised mound of earth with pits as per instructions for 1/4 Sec Cor
80.00	The Corner to Sections 22. 23. 26 & 27
	Land broken Soil 2nd rate

Township 6 N. R 28 W. 6th P.M.

Chains	
	North between Sec 22 & 23. Va 13° E
40.00	Set Post deposit charred stake raised mound of earth with pits as per instructions for 1/4 Sec Cor
68.00	Ravine bears S.W.
80.00	Set Post deposit charred stake raised mound of earth with pits as per instructions for Corner to Sections 14. 15 22 & 23
	Land rolling Soil 2nd rate

Township 6 N. R 28 W. 6th P.M.

Chains	East on a random line between Sec 14 & 23 Var 13° E.
10.00	Ravine bears S.W.
40.00	Set Post for temporary 1/4 Sec cor.
80.09	Intersect N. & S. Line at the Corner to Sections 13. 14. 23 & 24 from which Cor I run West. On true line between Sections 14 & 23 Var 13° E.
40.04½	Set Post deposit charred stake raised mound of earth with pits as per instructions for 1/4 Sec Cor
80.09	The Corner to Sec 14. 15. 22 and 23
	Land broken. Soil 3rd rate

Township 6 N. R 28 W. 6th P.M.

Chains	North between Sec 14 & 15 Var 13° E.
40.00	Set Post deposit charred stake raised mound of earth with pits as per instruction for 1/4 Sec Cor
45.00	Ravine bears S.W.
80.00	Set Post deposit charred stake raised mound of earth with pits as per instructions for Corner to Sections 10. 11. 14 & 15
	Land broken Soil 2nd rate

Township 6 N R 28 W. 6th P.M.

Chains	
	East on a random line between Sec 11 and 14 Var 13° E.
40.00	Set Post for temporary 1/4 Sec Cor.
58.00	Range bare North
80.11	Intersect N and S line 15 lks North of Cor to Sec 11.12.13 and 14 from which Cor I run North 89°54' W. on true line between Sec 11 and 14 Var 13° E.
40.05½	Set Post deposit charred stake raised mound of earth with pits as per instructions for 1/4 Sec Cor.
80.11	The Corner to Sections 10.11.14 and 15
	Land rolling Soil 2nd rate

Township 6 N R 28 W. 6th P.M.

Chains	
	North between Sec 10 and 11 Var 13° E.
40.00	Set Post deposit charred stake raised mound of earth with pits as per instructions for 1/4 Sec Corner
80.00	Set Post deposit charred stake raised mound of earth with pits as per instructions for Corner to Sections 2. 3. 10 and 11.
	Land rolling Soil 2nd rate

Township 6 N R 28 W. 6th P.M.

Chains	East On a random line between Sections 2 & 11 Va 13° East
40.00	Set Post for temporary 1/4 Sec Corner
47.00	Ravine bears North
80.00	Intersect N & S line 6 links North of Corner to Sections 1. 2. 11 & 12 from which Corner I run North 89°57' W. on true line between Sections 2 & 11 Va 13° E.
40.00	Set Post deposit charred stake raised mound of earth with pits as per instructions for 1/4 Sec Cor.
80.00	The Corner to Sections 2. 3 10 & 11

Landgently rolling Soil 2nd rate

Township 6 N R 28 W. 6th P.M.

Chains	North On a random line between Sec 2 & 3 Va 13° E.
40.00	Set Post for temporary 1/4 Section Corner
83.70	Intersect North boundary of Township 26 links West of Corner to Sections 2 & 3 from which Corner I run South 11' West on true line between Sections 2 & 3. Va 13° E.
43.70	Set Post deposit charred stake raised mound of earth with pits as per instructions for 1/4 Sec Cor.
83.70	The Corner to Sections 2. 3 10 & 11.

Land rolling Soil 2nd rate

July 11th

Township 6 S. R 28 W. 6th P.M.

Chains	
	North between Sec 33 & 34 Var 13° E
40.00	Set Post deposit charred stake raised mound of earth with pits as per instructions for 1/4 Sec Cor.
80.00	Set Post deposit charred stake raised mound of earth with pits as per instructions for Corner to Sections 27. 28. 33 & 34
	Land high & rolling Soil 2nd rate

Township 6 S. R 28 W. 6th P.M.

Chains	
	East on a random line between Sections 27 & 34 Var 13° E.
38.00	Sup Ravine trees South
40.00	Set Post for temporary 1/4 Sec Cor.
79.94	Intersect N. & S line 16 links South of Corner to Sections 26. 27. 34 & 35 from which Corner I run South 89°53' W. on true line between Sections 27 & 34 Var 13° E.
39.97	Set Post deposit charred stake raised mound of earth with pits as per instructions for 1/4 Sec Cor.
79.94	The Corner to Sections 27. 28 33 & 34
	Land rolling Soil 2nd rate

Township 6 N R 28 W. 6th P.M.

Chains	North between Sec 27 and 28 Va 13° E.
40.00	Set Post deposit charred stake raised mound of earth with pits as per instructions for 1/4 Sec Corner.
80.00	Set Post deposit charred stake raised mound of earth with pits as per instructions for Corner to Sections 21. 22. 27 and 28
	Land high Prairie Soil 2nd rate

Township 6 N R 28 W. 6th P.M.

Chains	East on a random line between Sec 22 and 27 Va 13° E.
40.00	Set Post for temporary 1/4 Sec Corner
48.00	Ravine bears South
80.09	Intersect N and S line at the Corner to Sections 22. 23 26 and 27 from which Corner I run
	West On true line between Sections 22 and 27 Va 13° E.
40.04½	Set Post deposit charred stake raised mound of earth with pits as per instructions for 1/4 Sec Cor
80.09	The Corner to Sections 21. 22. 27 and 28
	Land rolling Soil 2nd rate

Township 6 N R 28 W. 6th P.M.

Chains	
	North between Sec 21 & 22 Var 13° E.
40.00	Set Post deposit charred stake raised mound of earth with pits as per instructions for 1/4 Sec Corner.
80.00	Set Post deposit charred stake raised mound of earth with pits as per instructions for Corner to Sections 15.16.21 & 22
	Land high & rolling Soil 2nd rate

Township 6 N R 28 W. 6th P.M.

Chains	
	East on a random line between Sections 15 & 22 Var 13° E.
2.00	Rayvin bears South
40.00	Set Post for temporary 1/4 Sec Cor.
80.14	Intersect N & S line 10 lks South of Corner to Sec 14.15.22 & 23 from which Corner I run South 89°56' W. on true line between Sections 15 & 22 Var 13° E.
40.07	Set Post deposit charred stake raised mound of earth with pits as per instructions for 1/4 Sec Cor
80.14	The Corner to Sections 15.16.21 & 22
	Land broken Soil 3rd rate

Township 6 N. R 28 W. 6th P.M.

Chains	
	North between Sec 15 and 16 Var 13° E.
39.00	Ravine bears S.E.
40.00	Set Post deposit charred stake raised mound of earth with pits as per instructions for 1/4 Section Corner
80.00	Set Post deposit charred stake raised mound of earth with pits as per instructions for Corner to Sections 9. 10. 15 and 16
	Land high & rolling Soil 3rd rate

Township 6 N. R 28 W. 6th P.M.

Chains	
	East on a random line between Sections 10 and 15 Var 13° E.
10.00	Ravine bears South
40.00	Set Post for temporary 1/4 Sec Cor.
80.12	Intersect N and S line 21 links South of Corner to Sections 10. 11. 14 and 15 from which Corner I run South 89°51' W. on true line between Sections 10 and 15 Var 13° E.
40.06	Set Post deposit charred stake raised mound of earth with pits as per instructions for 1/4 Sec Cor
80.12	The Cor to Sections 9, 10 15 and 16
	Land high & broken Soil 3rd rate

Township 6 N R 28 W. 6th P.M.

Chains	North between Sec 9 and 10 Var 13° E.
41.00	Set Post deposit charred stake raised mound of earth with pits as per instructions for 1/4 Section Corner
52.00	Ravine bears S.E.
80.00	Set Post deposit charred stake raised mound of earth with pits as per instructions for Corner to Sections 3.4.9 and 10
	Land high & broken Soil 3rd rate

Township 6 N R 28 W. 6th P.M.

Chains	East on a random line between Sections 3 and 10 Var 13° E.
32.00	Ravine bears N.E.
41.00	Set Post for temporary 1/4 Sec Cor
56.00	Ravine bears N.E.
81.24	Intersect N and S line 29 links North of Corner to Sections 2.3.10 and 11 from which Cor I run
	North 89°48' W. on true line between Sections 3 and 10 Var 13° E
40.12	Set Post deposit charred stake raised mound of earth with pits as per instructions for 1/4 Sec Cor.
80.24	The Corner to Sections 3.4 9 and 10
	Land broken Soil 3rd rate

Township 6. N R 28 W. 6th P.M.

Chains	
	North on a random line between Sec 3 & 4 Va 13° E.
40.00	Set Post for temporary 1/4 Sec Cor.
82.84	Intersect North boundary of Township 50 links west of Corner to Sections 3 & 4 from which Corner I run South 21' W. on true line between Sections 3 & 4 Va 13° E.
42.84	Set Post deposit charred stake raised mound of earth with pits as per instructions for 1/4 Sec Cor
82.84	The Corner to Sections 3. 4 9 & 10
	Land high & rolling Soil 3rd rate

July 12th
7V

Township 6. N R 28 W. 6th P.M.

Chains	
	North between Sec 32 & 33 Va 13° E
40.00	Set Post deposit charred stake raised mound of earth with pits as per instructions for 1/4 Section Corner
80.00	Set Post deposit charred stake raised mound of earth with pits as per instructions for Corner to Sections 28. 29. 32 & 33
	Land high Prairie Soil 3rd rate

Township 6 N. R 28 W. 6th P.M.

Chains	
	East On a random line between Sec 28 & 33 Va 13° E.
40.00	Set Post for temporary 1/4 Sec Cor
50.00	Ravine bears S.E.
80.07	Intersect N & S line 8 links South of Corner to Sections 27. 28. 33 & 34 from which Corner I run South 89° 54' W. On true line between Sections 28 & 33 Va 13° E.
40.03½	Set Post deposit charred stake raised mound of earth with pits as per instructions for 1/4 Sec Cor
80.07	The Corner to Sections 28. 29 32 & 33
	Land high & broken Soil 3rd rate

Township 6 N. R 28 W. 6th P.M.

Chains	
	North between Sec 28 & 29 Va 13° E.
29.00	Ravine bears S.E.
40.00	Set Post deposit charred stake raised mound of earth with pits as per instructions for 1/4 Sec Cor.
80.00	Set Post deposit charred stake raised mound of earth with pits as per instructions for Corner to Sections 20. 21. 28 & 29
	Land high & broken Soil 3rd rate

Township 6 N. R 28 W. 6th P.M.

	Chains	East on a random line between Sec 21 and 28 Var 13° E
4	40.00	Set Post for temporary 1/4 Sec Corner
5	74.00	Ravine bears S.E.
8	80.00	Intersect N and S line 26 links South of Corner to Sections 21. 22. 27 and 28. from which Corner I run South 89°49' W. on true line between Sections 21 and 28 Var 13° E.
4	40.00	Set Post deposit charred stake raised mound of earth with pits as per instructions for 1/4 Sec Cor.
8	80.00	The Corner to Sections 20. 21. 28 and 29 Land broken Soil 3rd rate

Township 6 N. R 28 W. 6th P.M.

Chains	North between Sec 20 and 21 Var 13° E.
40.00	Set Post deposit charred stake raised mound of earth with pits as per instructions for 1/4 Sec Cor.
80.00	Set Post deposit charred stake raised mound of earth with pits as per instructions for Corner to Sections 16. 17. 20 and 21 Land high & broken Soil 3rd rate

Township 6 N. R 28 W. 6th P.M.

Chains	
	East On a random line between Sec 16 & 21 Var 13° E.
40.00	Set Post for temporary 1/4 Sec Cor.
79.92	Intersect N & S line 23 lks South of Corner to Sections 15. 16. 21 & 22 from which Cor I run South 89° 50' W. on true line between Sections 16 & 21 Var 13° E
39.96	Set Post deposit charred stake raised mound of earth with pits as per instructions for 1/4 Sec Cor
79.92	The Corner to Sections 16. 17 20 & 21
	Land high & broken Soil 3rd rate

Township 6 N. R 28 W. 6th P.M.

Chains	
	North between Sec 16 & 17 Var 13° E.
40.00	Set Post deposit charred stake raised mound of earth with pits as per instructions for 1/4 Sec Corner
43.00	Ravine bears S.W.
80.00	Set Post deposit charred stake raised mound of earth with pits as per instructions for Corner to Sections 8. 9. 16 & 17
	Land broken Soil 3rd rate

Township 6 N R 28 W. 6th P.M.

Chains	East on a random line between Sec 9 & 16 Var 13° E
40.00	Set Post for temporary 1/4 Sec Cor.
79.87	Intersect N & S line 12 links North of Corner to Sections 9. 10. 15 & 16 from which Corner I run North 89°55' W. on true line between Sections 9 & 16 Var 13° E.
39.93½	Set Post deposit charred stake raised mound of earth with pits as per instructions for 1/4 Sec Cor
79.87	The Corner to Sections 8. 9. 16 & 17

Land high & broken Soil 3rd rate

Township 6 N R 28 W. 6th P.M.

Chains	North between Sec 8 & 9 Var 13° E.
40.000	Set Post deposit charred stake raised mound of earth with pits as per instructions for 1/4 Sec Cor.
80.000	Set Post deposit charred stake raised mound of earth with pits as per instructions for Corner to Sections 4. 5. 8 & 9

Land high & rolling Soil 3rd rate

Township 6 N R 28 W. 6th P.M.

Chains	East on a random line between Sec 4 & 9 Va 13° E
40.00	Set Post for temporary 1/4 Sec Cor
80.00	Intersect N & S line at the Corner to Sections 3. 4. 9 & 10 from which Corner I run West on true line between Sections 4 & 9 Va 13° E
40.05	Set Post deposit charred stake raised mound of earth with pits as per instructions for 1/4 Section Corner
80.10	The Corner to Sections 4. 5 8 & 9 Land high & rolling Soil 3rd rate

Township 6 N R 28 W. 6th P.M.

Chains	North on a random line between Sec 4 & 5 Va 13° E.
40.00	Set Post for temporary 1/4 Sec Corner
82.00	Intersect North boundary of Township 40 links West of Corner to Sections 4 & 5 from which Corner I run South 1/4 West on true line between Sections 4 & 5 Va 13° E
42.00	Set Post deposit charred stake raised mound of earth with pits as per instructions for 1/4 Section Corner
82.00	The Corner to Sections 4. 5 8 & 9. Land high & broken Soil 3rd rate

July 13th 1872

Township 6 N R 28 W. 6th P M

Chains	North between Sec 31 & 32 Va 13° E
41.00	Set Post deposit charred stake raised mound of earth with pits as per instructions for 1/4 Sec Corner
79.00	Ravine bears S.E.
81.00	Set Post deposit charred stake raised mound of earth with pits as per instructions for Corner to Sections 29. 30. 31 & 32
	Land high & broken Soil 3rd rate

Township 6 N R 28 W. 6th P M

Chains	East on a random line between Sec 29 & 32 Va 13° E.
41.00	Set Post for temporary 1/4 Sec Corner
79.92	Intersect N & S line 29 lks South of Cor to Sections 28. 29. 32 & 33 from which Corner I run South 89°48' W. on true line between Sections 29 & 32 Va 13° E.
39.96	Set Post deposit charred stake raised mound of earth with pits as per instructions for 1/4 Sec Cor.
79.92	The corner to Sections 29. 30 31 & 32.
	Land high & rolling Soil 3rd rate

Township 6 N R 28 W. 6th P.M.

Chains	
	West on a random line between Sec 30 & 31 Va 13° E
1.50	Ravine bears S.E.
40.00	Set Post for temporary 1/4 Sec Cor.
80.47	Intersect West boundary of Township 17 links North of Corner to Sec 30 and 31 from which Corner I run North 89°53' E. on true line between Sections 30 & 31 Va 13° E
40.47	Set Post deposit charred stake raised mound of earth with pits as per instructions for 1/4 Sec Corner.
80.47	The Corner to Sections 29. 30. 31. and 32. Land broken Soil 3rd rate

Township 6 N R 28 W. 6th P.M.

Chains	
	North between Sec 29 & 30 Va 13° E
40.00	Set Post deposit charred stake raised mound of earth with pits as per instructions for 1/4 Sec Cor.
49.00	Ravine bears S.E.
80.00	Set Post deposit charred stake raised mound of earth with pits as per instructions for Corner to Sections 19. 20. 29 and 30
	Land broken Soil 3rd rate

Township 6 N R 28 W. 6th P.M.

Chains	East On a random line between Sec 20 & 29 Va 13° E
36.00	Ravine bears S.E.
40.00	Set Post for temporary 1/4 Sec Cor.
80.08	Intersect N & S line at the Corner to Sections 20.21.28 & 29 from which Cor I run West On true line between Sections 20 & 29 Va 13° E.
40.04	Set Post deposit charred stake raised mound of earth with pits as per instructions for 1/4 Sec Cor.
80.08	The Corner to Sections 19.20 29 & 30 Land broken Soil 3rd rate

Township 6 N R 28 W. 6th P.M.

Chains	West On a random line between Sections 19 & 30 Va 13° E
40.00	Set Post for temporary 1/4 Sec Corner
80.35	Intersect West boundary of Township 30 links North of Cor to Sec 19 & 30 from which Corner I run North 89°47' E. On true line between Sections 19 & 30 Va 13° E
40.35	Set Post deposit charred stake raised mound of earth with pits as per instructions for 1/4 Sec Cor.
80.35	The Corner to Sections 19.20 29 & 30 Land high & rolling Soil 3rd rate

Township 6 N R 28 W. 6th P.M.

Chains	North between Sec 19 and 20 Var 13° E
19.00	Ravine bears S.E.
40.00	Set Post deposit charred stake raised mound of earth with pits as per instructions for 1/4 Sec Cor. in Ravine 2 chs wide bears S.E.
41.00	Leave Ravine
80.00	Set Post deposit charred stake raised mound of earth with pits as per instructions for Corner to Sec 17. 18. 19 & 20 - On East bank of Ravine bearing N.
	Land broken Soil 3rd rate

Township 6 N R 28 W. 6th P.M.

Chains	East On a random line between Sections 17 and 20 Var 13° E.
32.00	Ravine bears S.W.
40.00	Set Post for temporary 1/4 Sec Cor.
80.22	Intersect N and S line 10 links South of Cor to Sections 16. 17. 20 and 21. from which Cor I run South 89°56' W. On true line between Sections 17 and 20 Var 13° E.
40.11	Set Post deposit charred stake raised mound of earth with pits as per instructions for 1/4 Sec Cor
80.22	The Corner to Sections 17. 18. 19 and 20
	Land broken Soil 3rd rate

Township 6 N R 28 W. 6th P.M.

Chains	
	West on a random line between Sections 18 & 19 Var 13° E
1.50	West bank of Ravine bears N.
40.00	Set Post for temporary 1/4 Sec Corner
80.30	Intersect West boundary of Township 40 links North of Cor to Sections 18 & 19 from which Cor I run North 89°43' E. on true line between Sec 18 & 19 Var 13° E
40.30.	Set Post deposit charred stake raised mound of earth with pits as per instructions for 1/4 Sec Cor
80.30	The Cor to Sections 17. 18. 19 & 20
	Land broken Soil 3rd rate
	July 15th

Township 6 N R 28 W. 6th P.M.

Chains	
	North between Sections 17 & 18 Var 13° E.
15.00	Leave Ravine bears N.W.
40.00	Set Post deposit charred stake raised mound of earth with pits as per instructions for 1/4 Section Corner
80.00	Set Post deposit charred stake raised mound of earth with pits as per instructions for Corner to Sections 7. 8. 17 & 18. on S bank of Ravine bearing E. Land broken Soil 3rd rate

Township 6 N R 28 W. 6th P.M.

Chains	East on a random line between Sec 8 & 17 Var 13° E
5.00	Leave Ravine bears S.E.
40.00	Set Post for temporary 1/4 Sec Cor
48.00	Ravine bears S.E.
80.06	Intersect N. & S line 20 lks South of Cor to Sections 8.9.16 & 17 from which Cor I run South 89°51' W. on true line between Sec 8 & 17 Var 13° E.
40.03	Set Post deposit charred stake raised mound of Earth with pits as per instructions for 1/4 Sec Cor.
80.06	The Corner to Sections 7.8 17 & 18
	Land broken Soil 3rd rate

Township 6 N R 28 W. 6th P.M.

Chains	West on a random line between Sec 7 & 18 Var 13° E
40.00	Set Post for temporary 1/4 Sec Cor
80.14	Intersect West boundary of Township 10 links North of Corner to Sections 7 & 18 from which Corner I run North 89°56' East on true line between Sections 7 & 18 Var 13° E
40.14	Set Post deposit charred stake raised mound of earth with pits as per instructions for 1/4 Sec Corner
80.14	The Corner to Sections 7. 8. 17 & 18
	Land high rolling Soil 3rd rate

Township 6 N R 28 W. 6th P.M.

Chains	North between Sec 7 & 8 Va 13° E
40.00	Set Post deposit charred stake raised mound of earth with pits as per instructions for 1/4 Sec Cor
47.00	Ravine bears S E
80.00	Set Post deposit charred stake raised mound of earth with pits as per instructions for Corner to Sections 5.6.7 & 8
	Land broken Soil 3rd rate

Township 6 N R 28 W. 6th P.M.

Chains	East On a random line between Sec 5 & 8 Va 13° E
34.00	Ravine bears S.W.
40.00	Set Post for temporary 1/4 Sec Cor
80.18	Intersect N & S line 27 links South of Corner to Sections 4.5 & 8 & 9 from which Corner I run South 89°48' W. on true line between Sec 5 & 8 Va 13° E
40.09	Set Post deposit charred stake raised mound of earth with pits as per instructions for 1/4 Sec Cor
80.18	The Corner to Sections 5.6 7 & 8
	Land broken Soil 3rd rate

Township 6 N R 28 W. 6th P.M.

Chains	
	West on a random line between Sections 6 & 7 Var 13° E
24.00	Ravine bears S.E.
40.00	Set Post for temporary 1/4 Sec Cor
80.05	Intersect West boundary of Township at the Corner to Sec 6 & 7 from which Cor I run
	East on true line between Sections 6 & 7 Var 13° E
40.05	Set Post deposit charred stake raised mound of earth with pits as per instructions for 1/4 Sec Cor
80.05	The Corner to Sections 5, 6, 7 & 8

Township 6 N R 28 W. 6th P.M.

Chains	
	North on a random line between Sections 5 & 6 Var 13° E
40.00	Set Post for temporary 1/4 Sec Cor
41.00	Ravine bears N.E.
81.50	Intersect North boundary of Township 54 links West of Cor to Sections 5 & 6 from which Corner I run
	South 23' West on true line between Sec 5 & 6 Var 13° E
41.50	Set Post deposit charred stake raised mound of earth with pits as per instructions for 1/4 Sec Cor.
81.50	The Corner to Sections 5, 6, 7 & 8
	Land high & broken Soil 3rd rate

July 16th 1872

General Description

The land in this Township consists of high ridges and deep Ravines without wood or water – Soil is dry & sandy produces only short Buffalo grass in scattering bunches – unfit for cultivation or grazing) –

A List
Of the Names of the individuals who assisted in running measuring, and marking the Subdivision Lines and Corners of the foregoing Field Notes of Township No 6 North of the Base line of Range No 28 West of the 6th Principal Meridian

Samuel Wall	Chainman
William Zigler	Chainman
J. M. Clark	Axman and Moundman
Chas F. Logue	Flagman
James L. Slocum	Compassman

We hereby certify that we assisted James L. Slocum Deputy Surveyor in Subdividing Township No 6 North of the Base Line of Range No 28 West of the 6th Principal Meridian, and that said Township has been in all respects to the best of our knowledge and belief well and faithfully surveyed and the Boundary monuments planted according to the instructions of the Surveyor General

Samuel Wall	Chainman
× Wm Zigler	Chainman
J. M. Clark	Axman and Moundman
C. F. Logue	Flagman

Subscribed and Sworn to by the above named persons before me a Notary Public in and for the County of Webster and State of Nebraska this 4th day of August AD 1872

O. W. Brown
Notary Public

I James L Slocum do solemnly swear that in pursuance of a joint Contract No 50. wherein David R Stephenson and Jas L Slocum are joint Contractors with E. E. Cunningham United States Surveyor General for the District of Nebraska and Iowa - bearing date the 5th day of April AD 1872. - I have well faithfully and truly in my own proper person and in strict conformity with the instructions of the Surveyor General, the Surveying Manual and the Laws of the United States; Surveyed all those parts or portions of Township No 6 North of the Base Line of Range No 28 West of the 6th Principal Meridian in the State of Nebraska, as are represented in the foregoing Field Notes as having been surveyed under my direction and I do further solemnly swear that all the Corners of said survey have been established & perpetuated in strict accordance with the Surveying Manual and Printed instructions, and that the foregoing are the true & original Field Notes of such survey

James L Slocum

Deputy Surveyor

Subscribed by the said James L Slocum Deputy Surveyor and sworn to before me a Notary Public within and for the County of Webster in the State of Nebraska this 4th day of August AD 1872

O. W. Brown
Notary Public

Survey Commenced July 10th 1872 and Completed July 16th 1872.

Surveyor Genl's Office
Plattsmouth 26 Oct 1872

The foregoing Field Notes of the Survey and Subdivision of Township No 6 North, Range No 28 West 6th P. M. in the State of Nebraska Executed by James L. Sloum Deputy Surveyor under Joint Contract No 30 dated April 5th 1872 wherein David V. Stephenson and James L. Sloum are joint Contractors during the Month of July 1872. having been critically examined, the necessary corrections and explanations made, the said Field Notes and Surveys they describe are hereby approved.

E. E. Cummingham
Surveyor General

Town 17 Range 28 W

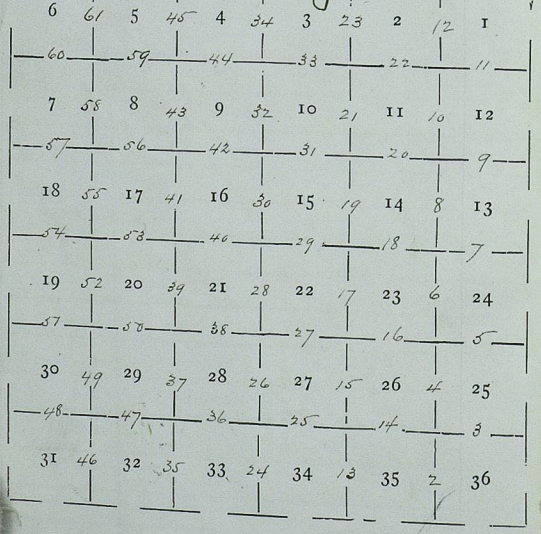

Field Notes
of the

Survey and Subdivision of Township No 17 N. R 28 W. 6th P.M.
in the
State of Nebraska

Executed

By David V Stephenson Deputy Surveyor under joint Contract No 50 dated April 5th 1872

Survey

Commenced July 10th 1872
Completed July 16th 1872

List of Names

Of persons employed to assist in surveying this Township showing the Capacities in which they acted.

Geo L Slocum	Chainman
A. C. Fuers	Chainman
George S. Charles	Axeman and Moundman
Levi Martin	Flagman

Township 7 N R 28 W. 6th P.M.

Course	To determine the proper adjustment of my Compass for the subdivision of this Township I commenced at the Corner to Townships 6 & 7 North Ranges 27 & 28 West and run North on a blank line along the east boundary of Sections 36
	Var 13° 15' E
40.48	To a point 17 links ~~East~~ West of the 1/4 Sec Cor.
80.17	To a point 34 links ~~East~~ West of the Corner to Sections 25 & 36
	To retrace this line or run parallel thereto my Compass must be adjusted to a Variation of 13° – E.

Township 7 S R 28 W. 6th P.M.

Chains	
	From the Corner to Sections 35 & 36 on the South boundary of the Township I run North between Sec 35 & 36 N 13° E
40.00	Set Post deposit charred stake raised mound of earth with pits as per instructions for 1/4 Sec Corner
80.00	Set Post deposit charred stake raised mound of earth with pits as per instructions for Corner to Sections 25.26.35 & 36
	Land high & rolling Soil 2nd rate

Township 7 S R 28 W. 6th P.M.

Chains	
	East on a random line between Sec 25 & 36 N 13° E
40.00	Set Post for temporary 1/4 Sec Cor.
51.00	Ravine bears S.E.
79.82	Intersect East boundary of Township at the Cor to Sec 25 & 36 from which Cor I run West on true line between Sec 25 & 36 N 13° E
39.91	Set Post deposit charred stake raised mound of earth with pits as per instructions for 1/4 Sec Corner
79.82	The Corner to Sections 25.26 35 & 36
	Land rolling Soil 2nd rate

Township 7. S. R 28 W. 6th P.M.

Chains	North between Sec 25 & 26 Va 13° E.
40.00	Set Post deposit charred stake raised mound of earth with pits as per instructions for 1/4 Sec Cor.
52.00	Dry Creek bears E
80.00	Set Post deposit charred stake raised mound of earth with pits as per instructions for Corner to Sections 23. 24. 25 & 26
	Land broken Soil 2nd rate

Township 7. S. R 28 W. 6th P.M.

Chains	East on a random line between Sec 24 & 25 Va 13° E
40.00	Set Post for temporary 1/4 Sec Cor
80.00	Intersect East Boundary of Township line 17 links North of Corner to Sec 24 & 25 from which Cor I run North 89°53' W. on true line between Sec 24 & 25 Va 13° E
40.00	Set Post deposit charred stake raised mound of earth with pits as per instructions for 1/4 Sec Cor
80.00	The Corner to Sections 23, 24. 25 & 26
	Land rolling Soil 2nd rate

Township 7. S R 28 W. 6th P.M.

Chains	
	North between Sec 23 & 24 Va 13° E
40.00	Set Post deposit charred stake raised mound of earth with pits as per instructions for 1/4 Sec Cor.
80.00	Set Post deposit charred stake raised mound of earth with pits as per instructions for Corner to Sections 13.14 23 & 24
	Land rolling Soil 2nd rate

Township 7. S R 28 W. 6th P.M.

Chains	
	East on a random line between Sec 13 & 24 Va 13° E.
40.00	Set Post for temporary 1/4 Sec Cor.
67.00	Ravine bears S.E.
81.08	Intersect East boundary of Township 37 links North of Cor to Sec 13 & 24 from which Cor I run North 89°44' W. On true line between Sec 13 & 24 Va 13° E.
40.54	Set Post deposit charred stake raised mound of earth with pits as per instructions for 1/4 Sec Cor
80.08	The Cor to Sec 13. 14. 23 & 24
	Land rolling Soil 2nd rate

Township 7 N R 28 W. 6th P M

Chains	
	North between Sec 13 & 14
	Va 13° E
40.00	Set Post deposit charred stake raised mound of earth with pits as per instructions for 1/4 Sec Cor.
63.00	Ravine bears East
80.00	Set Post deposit charred stake raised mound of earth with pits as per instructions for Corner to Sections 11. 12. 13 & 14
	Land Broken Soil 2nd rate

Township 7 N R 28 W. 6th P M

Chains	
	East on a random line between Sec 12 & 13
	Va 13° E
40.00	Set Post for temporary 1/4 Sec Cor.
80.22	Intersect East boundary of Township 20 links North of Cor to Sec 12 & 13 from which Cor I run
	North 89°51' W. on true line between Sec 12 & 13
	Va 13° E
40.11	Set Post deposit charred stake raised mound of earth with pits as per instructions for 1/4 Sec Cor
80.22	The Corner to Sections 11. 12. 13 & 14
	Land rolling Soil 2nd rate

Township 7 S R 28 W. 6th P M

Chains	North between Sec 11 & 12 Va 13° E
40.00	Set Post deposit charred stake raised mound of Earth with pits as per instructions for 1/4 Sec Corner
80.00	Set Post deposit charred stake raised mound of Earth with pits as per instructions for Corner to Sections 1. 2. 11 & 12
	Land rolling Soil 2nd rate

Township 7 S R 28 W. 6th P M

Chains	East on a random line between Sec 1 & 12 Va 13° E
40.00	Set Post for temporary 1/4 Sec Cor.
43.00	Enter Bottom
51.00	Medicine Creek Water 28 links wide Scattering Timber along Creek Trees South
53.50	Same Creek 25 lks wide Trees N.E.
57.00	Same Creek 27 " " " S.E.
61.00	Same Creek 30 " " " North
62.00	Same Creek 28 " " " S.E.
80.41	Intersect East boundary of Township at the Cor to Sec 1 & 12 From which Cor I run West on true line between Sec 1 & 12 Va 13° E
40.20½	Set Post deposit charred stake raised mound of earth with pits as per instructions for 1/4 Sec Cor
80.41	The Cor to Sec 1. 2. 11 & 12
	Bottom Land level Soil 1st rate Upland broken " 2nd rate

Township 7. N. R 28 W. 6th P.M.

Chains	
	North on a random line between Sec 1 and 2 Va 13° E
40.00	Set Post for temporary 1/4 Sec Cor
76.80	Intersect North boundary of Township 30 links West of Cor to Sec 1 and 2 from which Cor I run South 13° West on true line between Sec 1 and 2 Va 13° E
36.80	Set Post deposit charred stake raised mound of earth with pits as per instructions for 1/4 Sec Cor.
76.80	The Corner to Sections 1. 2. 11 and 12
	Land rolling Soil 2nd rate
	July 10th 72

Township 7. N R 28 W. 6th P.M.

Chains	
	North between Sec 34 and 35 Va 13° E
40.00	Set Post deposit charred stake raised mound of earth with pits as per instructions for 1/4 Sec Cor.
66.00	Ravine bears N.E.
80.00	Set Post deposit charred stake raised mound of earth with pits as per instructions for Corner to Sec 26. 27. 34 and 35
	Land rolling Soil 2nd rate

Township 7. N R 28 W. 6th P.M.

Chains	
	East on a random line between Sec 26 & 35 Va 13° E
18.00	Ravine bears N.E.
40.00	Set Post for temporary 1/4 Sec Corner
80.09	Intersect N & S line 20 links North of Cor to Sections 25. 26. 35 & 36 from which Cor I run North 89°51' W. on true line between Sec 26 & 35 Va 13° E
40.04½	Set Post deposit charred stake raised mound of earth with pits as per instructions for 1/4 Sec Cor
80.09	The Cor to Sec 26. 27 34 & 35
	Land broken Soil 2nd rate

Township 7. N R 28 W. 6th P.M.

Chains	
	North between Sec 26 & 27 Va 13° E
1.50	Ravine bears East
40.00	Set Post deposit charred stake raised mound of earth with pits as per instructions for 1/4 Sec Cor.
80.00	Set Post deposit charred stake raised mound of earth with pits as per instructions for Corner to Sections 22. 23. 26 & 27
	Land rolling Soil 2nd rate

Township 7. N R 28 W. 6th P.M.

Chains	
	East on a random line between Sec 23 & 26 Va 13° E
15.00	Ravine bears S.E.
40.00	Set Post for temporary 1/4 Sec Cor.
80.11	Intersect N & S line 29 lks North of Cor to Sections 23. 24. 25 & 26 from which Corner I run North 89°48' W. on true line between Sec 23 & 26 Va 13° E
40.05½	Set Post deposit charred stake raised mound of earth with pits as per instructions for 1/4 Sec Corner
80.11	The Cor to Sec 22. 23 26 & 27
	Land rolling Soil 2nd rate

Township 7. N R 28 W 6th P.M.

Chains	
	North between Sec 22 & 23 Va 13° E
39.00	Ravine bears East
40.00	Set Post deposit charred stake raised mound of earth with pits as per instructions for 1/4 Sec Cor
69.00	Ravine bears S.E.
80.00	Set Post deposit charred stake raised mound of earth with pits as per instructions for Corner to Sections 14. 15. 22 & 23
	Land broken Soil 3rd rate

Township 7. N R 28 W. 6th P Me

Chains	
	East on a random line between Sec 14 & 23 Va 13° E
40.00	Set Post for temporary 1/4 Sec Cor
80.10	Intersect N & S line 40 lks North of Cor to Sec 13.14 23 & 24 from which Cor I run North 89°43' W on true line between Sec 14 & 23 Va 13° E
40.05	Set Post deposit charred stake raised mound of Earth with pits as per instructions for 1/4 Sec Cor.
80.10	The Corner to Sec 14. 15 22 & 23
	Land rolling Soil 2nd rate

Township 7. N R 28 W. 6th P Me

	North between Sec 14 & 15 Va 13° E
40.00	Set Post deposit charred stake raised mound of earth with pits as per instructions for 1/4 Sec Cor
80.00	Set Post deposit charred stake raised mound of earth with pits as per instructions for Corner to Sections 10. 11. 14 & 15
	Land rolling Soil 2nd rate

Township 7. N R 28 W. 6th P.M.

Chains	
	East on a random line between Sections 11 and 14 Va 13° E
40.00	Set Post for temporary 1/4 Sec Cor
80.00	Intersect North and S line at the Cor to Sec 11.12 13 and 14 from which Cor I run West on true line & between Sec 11 and 14 Va 13° E
40.00	Set Post deposit charred stake raised mound of earth with pits as per instructions for 1/4 Sec Cor.
80.00	The Corner to Sec 10.11 14 and 15
	Land rolling Soil 2nd rate

Township 7. N R 28 W. 6th P.M.

Chains	
	North between Sec 10 and 11 Va 13° E
40.00	Set Post deposit charred stake raised mound of earth with pits as per instructions for 1/4 Sec Cor.
65.00	Ravine bears N.E.
80.00	Set Post deposit charred stake raised mound of earth with pits as per instructions for Corner to Sections 2. 3. 10 and 11
	Land rolling Soil 2nd rate

Township 7. N R 28 W. 6th P.M.

Chains	
	East on a random line between Sec 2 and 11 Va 13° E
41.00	Ravine bears N.E.
40.00	Set Post for temporary 1/4 Sec Cor.
80.06	Intersect N. and S line 16 lks North of Cor to Sections 1. 2. 11 and 12 from which Cor I run North 89° 53' W. on true line between Sec 2 and 11 Va 13° E.
40.03	Set Post deposit charred stake raised mound of earth with pits as per instructions for 1/4 Sec Cor.
80.06	The corner to Sections 2. 3. 10 and 11
	Land broken Soil 2nd rate

Township 7. N R 28 W. 6th P.M.

Chains	
	North on a random line between Sec 2 and 3 Va 13° E
40.00	Set Post for temporary 1/4 Sec Cor
74.60	Intersect North boundary of Township 42 links West of Cor to Sec 2 and 3 from which Cor I run South 18' West on true line between Sec 2 and 3 Va 13° E.
37.60	Set Post deposit charred stake raised mound of earth with pits as per instructions for 1/4 Sec Cor
77.60	The corner to Sections 2. 3. 10 and 11
	Land rolling Soil 2nd rate

July 11th 1872

Township 7. N R 28 W. 6th P.M.

Chains	
	North between Sec 33 & 34 Va 13° E.
40.00	Set Post deposit charred stake raised mound of earth with pits as per instructions for 1/4 Sec Corner
80.00	Set Post deposit charred stake raised mound of earth with pits as per instructions for Corner to Sections 27. 28 33 & 34
	Land rolling Soil 2nd rate

Township 7. N R 28 W. 6th P.M.

Chains	
	East on a random line between Sec 27 & 34 Va 13° E.
40.00	Set Post for temporary 1/4 Sec Cor.
57.94	Ravine bears N.
80.19	Intersect N & S line 19 lks North of Cor to Sections 26. 27. 34 & 35 from which Corner I run North 89° 54' W. on true line between Sec 27 & 34 Va 13° E
40.09½	Set Post deposit charred stake raised mound of earth with pits as per instructions for 1/4 Sec Cor
80.19	The Corner to Sections 27. 28. 33 & 34
	Land broken Soil 2nd rate

Township 7. N R 28 W. 6th P.M.

Chains	North between Sec 27 & 28 Var 13° E
18.75	Ravine bears N.W.
40.00	Set Post deposit charred stake raised mound of earth with pits as per instructions for 1/4 Sec Cor
80.00	Set Post deposit charred stake raised mound of earth with pits as per instructions for Corner to Sections 21. 22. 27 & 28
	Land broken Soil 2nd rate

Township 7. N R 28 W. 6th P.M.

Chains	East on a random line between Sec 22 & 27 Var 13° E.
20.70	Ravine bears N.E.
40.00	Set Post for temporary 1/4 Sec Cor.
60.00	Ravine bears N.W.
80.00	Intersect N. & S line 27 links North of Cor to Sections 22. 23. 26 & 27. from which Corner I run North 89°48' W. on true line between Sec 22 & 27 Var 13° E
40.00	Set Post deposit charred stake raised mound of earth with pits as per instructions for 1/4 Sec Cor.
80.00	The Cor to Sections 21. 22 27 & 28
	Land broken Soil 2nd rate

Township 7. S R 28 W. 6th P M

Chains	
	North between Sec 21 & 22 Va 13° E
10.00	Ravine bears E
25.00	Ravine bears E.
40.00	Set Post deposit charred stake raised mound of earth with pits as per instructions for 1/4 Sec Cor
80.00	Set Post deposit charred stake raised mound of earth with pits as per instructions for Corner to Sections 15.16. 21 & 22
	Land broken Soil 2nd rate

Township 7. S R 28 W. 6th P M

Chains	
	East on a random line between Sec 15 & 22 Va 13° E
40.00	Set Post for temporary 1/4 Sec Cor.
79.94	Intersect N & S line at the Cor to Sec 14, 15 22 & 23 from which Cor I run West on true line between Sec 15 & 22 Va 13° E
39.97	Set Post deposit charred stake raised mound of earth with pits as per instructions for 1/4 Sec Cor
79.94	The Corner to Sections 15. 16. 21 & 22
	Land rolling Soil 2nd rate

Township 7 S R 28 W. 6th P.M.

Chains	
	North between Sec 15 & 16 Var 13° E
40.00	Set Post deposit charred stake raised mound of earth with pits as per instructions for 1/4 Sec Cor
45.00	Ravine bears E.
80.00	Set Post deposit charred stake raised mound of earth with pits as per instructions for Corner to Sections 9. 10. 15 & 16.
	Land broken Soil 2nd rate

Township 7 S R 28 W. 6th P.M.

Chains	
	East on a random line between Sections 10 & 15 Var 13° E
30.00	Ravine bears North
40.00	Set Post for temporary 1/4 Sec Cor
80.00	Intersect N & S line 24 links North of Cor to Sections 10. 11. 14 & 15 from which Cor I run North 89°50' W. on true line between Sec 10 & 15 Var 13° E.
40.00	Set Post deposit charred stake raised mound of earth with pits as per instructions for 1/4 Sec Cor
80.00	The Cor to Sections 9. 10 15 & 16
	Land broken Soil 2nd rate

Township 7. N R 28 W. 6th P.M.

Chains	
	North between Sec 9 and 10 Var 13° E
40.00	Set Post deposit charred stake raised mound of earth with pits as per instructions for 1/4 Sec Cor.
80.00	Set Post deposit charred stake raised mound of earth with pits as per instructions for Cor to Sections 3.4.9 and 10
	Land broken Soil 3rd rate

Township 7. N R 28 W. 6th P.M.

Chains	
	East on a random line between Sec 3 and 10 Var 13° E.
40.00	Set Post for temporary 1/4 Sec Cor.
80.05	Intersect N and S line 10 links South of Cor to Sections 2.3.10 and 11 from which Cor I run South 89°56' W. on true line between Sec 3 and 10 Var 13° E.
40.02½	Set Post deposit charred stake raised mound of earth with pits as per instructions for 1/4 Sec Cor.
80.05	The Cor to Sections 3.4 9 and 10
	Land broken Soil 2nd rate

Township 7. S R 28 W. 6th PM

Chains	
	North on a random line between Sec 3 & 4 Var 13° E
40.00	Set Post for temporary 1/4 Sec Cor.
78.45	Intersect North boundary of Township 36 links West of Cor to Sec 3 & 4 from which Cor I run South 15' West on true line between Sections 3 & 4 Var 13° E
38.45	Set Post deposit charred stake raised mound of earth with pits as per instructions for 1/4 Sec Cor
78.45	The Cor to Sections 3. 4. 9 & 10
	Land broken Soil 2nd rate
	July 12th

Township 7. S R 28 W. 6th PM

Chains	
	North between Sec 32 & 33 Var 13° E
40.00	Set Post deposit charred stake raised mound of earth with pits as per instructions for 1/4 Sec Cor
60.00	Ravine bears S.W.
80.00	Set Post deposit charred stake raised mound of earth with pits as per instructions for Corner to Sections 28. 29. 32 & 33
	Land rolling Soil 2nd rate

Township 7. N. R 28 W. 6th P.M.

Chains	
	East on a random line between Sections 28 & 33 Va 13° E.
40.00	Set Post for temporary 1/4 Sec Cor.
80.15	Intersect N & S line 21 links North of Cor to Sections 27. 28. 33 & 34 from which Cor I run North 89°51' W on true line between Sec 28 & 33 Va 13° E
40.07½	Set Post deposit charred stake raised mound of earth with pits as per instructions for 1/4 Sec Cor
80.15	The Corner to Sections 28. 29. 32 & 33
	Land rolling Soil 2nd rate

Township 7. N. R 28 W. 6th P.M.

Chains	
	North between Sec 28 & 29 Va 13° E.
40.00	Set Post deposit charred stake raised mound of earth with pits as per instructions for 1/4 Sec Cor
56.00	Ravine bears N.E.
80.00	Set Post deposit charred stake raised mound of earth with pits as per instructions for Corner to Sections 20. 21. 28 & 29
	Land broken Soil 2nd rate

Township 7. N. R 28 W. 6th P.M.

Chains	
	East on a random line between Sections 21 and 28 Va 13° E.
40.00	Set Post for temporary 1/4 Sec Cor
50.00	Ravine bears N.W.
80.20	Intersect N and S line 29 lks North of Corner to Sec 21. 22. 27 and 28. from which Cor I run North 89°48' W. On true line between Sections 21 and 28 Va 13° E
40.10	Set Post deposit charred stake raised mound of earth with pits as per instructions for 1/4 Sec Cor
80.20	The Corner to Sections 20. 21. 28 and 29
	Land high & broken Soil 3rd rate

Township 7. N. R 28 W. 6th P.M.

Chains	
	North between Sec 20 and 21 Va 13° E.
1.50	Ravine bears N.E.
40.00	Set Post deposit charred stake raised mound of earth with pits as per instructions for 1/4 Sec Cor.
79.00	Ravine bears S.E.
80.00	Set Post deposit charred stake raised mound of earth with pits as per instructions for Corner to Sections 16. 17. 20 and 21
	Land broken Soil 3rd rate

Township 7. N R 28 W. 6th P.M.

Chains	
	East on a random line between Sections 16 & 21 Va 13° E
40.00	Set Post for temporary 1/4 Sec Cor.
52.00	Ravine bears N.E.
80.00	Intersect N & S line 32 lks North of Cor to Sections 16, 21 & 22 from which Cor I run North 89°46' W. on true line between Sec 16 & 21 Va 13° E
40.00	Set Post deposit charred stake raised mound of earth with pits as per instructions for 1/4 Sec Cor
80.00	The Corner to Sections 16, 17, 20 & 21.
	Land broken Soil 2nd rate

Township 7. N R 28 W. 6th P.M.

Chains	
	North between Sec 16 & 17 Va 13° E.
40.00	Set Post deposit charred stake raised mound of earth with pits as per instructions for 1/4 Sec Corner
80.00	Set Post deposit charred stake raised mound of earth with pits as per instructions for Corner to Sections 8, 9, 16 & 17
	Land rolling Soil 2nd rate

Township 7. N R 28 W. 6th P.M.

Chains	
	East on a random line between Sec 9 and 16 Var 13° E.
40.00	Set Post for temporary 1/4 Sec Cor.
80.10	Intersect N and S line at the Cor to Sec 9. 10. 15 and 16 from which Cor I run West on true line between Sec 9 and 16 Var 13° E
40.05	Set Post deposit charred stake raised mound of earth with pits as per instructions for 1/4 Sec Cor
80.10	The Cor to Sections 8. 9. 16 and 17.
	Land rolling Soil 2nd rate

Township 7. N R 28 W. 6th P.M.

Chains	
	North between Sec 8 and 9 Var 13° E.
40.00	Set Post deposit charred stake raised mound of earth with pits as per instructions for 1/4 Sec Corner
80.00	Set Post deposit charred stake raised mound of earth with pits as per instructions for Corner to Sections 4. 5. 8 and 9
	Land rolling Soil 2nd rate

Township 7. N R 28 W. 6th P.M.

Chains	
	East on a random line between Sec 4 and 9 Va 13° E
20.50	Ravine bears N.E.
40.00	Set Post for temporary 1/4 Sec Cor
80.18	Intersect N. and S line 30 lks North of Corner to Sec 3.4.9 and 10 from which Cor I run North 89°47' W. on true line between Sec 4 and 9 Va 13° E.
40.09	Set Post deposit charred stake raised mound of earth with pits as per instructions for 1/4 Sec Cor
80.18	The Cor to Sections 4. 5. 8 and 9

Township 7. N R 28 W. 6th P.M.

Chains	
	North on a random line between Sections 4 and 5 Va 13° E
20.00	Ravine bears N.E.
35.00	Ravine bears N.
40.00	Set Post for temporary 1/4 Sec Cor
78.80	Intersect North boundary of Township 25 links E of Cor to Sec 4 and 5 from which Cor I run South 11' East. on true line between Sec 4 and 5 Va 13° E
38.80	Set Post deposit charred stake raised mound of earth with pits as per instructions for 1/4 Sec Cor
78.80	The Corner to Sections 4.5. 8 and 9

Land broken Soil 2nd rate

July 13th 1872

Township 7. S. R 28 W. 6th P.M.

Chains	
	North between Sec 31 and 32 Va 13° E
11.00	Ravine bears S.E.
40.00	Set Post deposit charred state raised mound of earth with pits as per instructions for 1/4 Sec Cor
80.00	Set Post deposit charred state raised mound of earth with pits as per instructions for Corner to Sec 29. 30. 31 and 32
	Land broken Soil 2nd rate

Township 7. S. R 28 W. 6th P.M.

Chains	
	East on a random line between Sec 29 and 32 Va 13° E
40.00	Set Post for temporary 1/4 Sec Cor
80.11	Intersect N and S line 10 links North of Cor to Sections 28. 29. 32 and 33 from which Cor I run North 89°56' W on true line between Sec 29 & 32 Va 13° E
40.05½	Set Post deposit charred state raised mound of earth with pits as per instructions for 1/4 Sec Cor
80.11	This Cor to Sections 29. 30. 31 and 32
	Land rolling Soil 2nd rate

Township 7. N R 28 W. 6th PM

Chains	
	West on a random line between Sec 30 and 31 Var 13° E
40.00	Set Post for temporary ¼ Sec Cor
79.90	Intersect West boundary of Township 19 lks South of Cor to Sec 30 & 31 from which Corner I run South 89°52' E on true line between Sec 30 and 31 Var 13° E
39.90	Set Post deposit charred stake raised mound of earth with pits as per instructions for ¼ Sec Cor
79.90	The cor to Sec 29. 30 31 and 32
	Land rolling Soil 2nd rate

Township 7. N R 28 W. 6th PM

Chains	
	North between Sec 29 & 30 Var 13° E
40.00	Set Post deposit charred stake raised mound of earth with pits as per instructions for ¼ Sec Cor
80.00	Set Post deposit charred stake raised mound of earth with pits as per instructions for Corner to Sections 19. 20. 29 and 30
	Land rolling Soil 2nd rate

Township 7. N R 28 W. 6th PM

Chains	East on a random line between Sec 20 and 29 Va 13° E.
40.00	Set Post for temporary 1/4 Sec Cor
80.06	Intersect N and S line 26 links North of Cor to Sec 20. 21 28 and 29 from which Cor I run North 89°49' W. on true line between Sections 20 and 29 Va 13° E
40.03	Set Post deposit charred stake round mound of earth with pits as per instructions for 1/4 Sec Cor
80.06	The Cor to Sec 19. 20 29 and 30

Land rolling Soil 2d rate

Township 7. N R 28 W. 6th PM

Chains	West on a random line between Sec 19 and 30 Va 13° E.
40.00	Set Post for temporary 1/4 Sec Cor
79.97	Intersect west boundary of Township 12 links S of Cor to Sec 19 and 30 from which Cor I run South 89°55' E. on true line between Sec 19 and 30 Va 13° E.
39.97	Set Post deposit charred stake round mound of earth with pits as per instructions for 1/4 Sec Cor
79.97	The Corner to Sections 19. 20. 29 and 30.

Land rolling Soil 2nd rate

Township 7. N R 28 W. 6th P.M.

Chains	North between Sec 19 and 20 Var 13° E
2.00	Ravine bears N.E.
40.00	Set Post deposit charred stake raised mound of earth with pits as per instructions for 1/4 Sec Cor
42.00	Ravine bears S.E.
80.00	Set Post deposit charred stake raised mound of earth with pits as per instructions for Corner to Sections 17. 18. 19 & 20
	Land broken Soil 3rd rate

Township 7. N R 28 W. 6th P.M.

Chains	East on a random line between Sections 17 and 20 Var 13° E.
40.00	Set Post 1/4 Sec Cor
80.14	Intersect N and S line 20 chs North of Cor to Sec 16. 17 20 and 21 from which Cor I run North 89°51' W. on true line between Sec 17 and 20 Var 13° E
40.14	Set Post deposit charred stake raised mound of earth with pits as per instructions for 1/4 Sec Cor
80.14	The Cor to Sec 17. 18. 19 and 20
	Land rolling Soil 2nd rate

Township 7. N R 28 W. 6th P.M.

Chains	
	West on a random line between Sec 18 and 19 Var 13° E
40.00	Set Post for temporary 1/4 Sec Cor.
63.00	Ravine bears S.E.
80.00	Intersect West boundary of Township 8 miles South of Corner to Sec 18 & 19 from which Cor I run South 89°57' E. on true line between Sec 18 and 19 Var 13° E
40.00	Set Post deposit charred state raised mound of earth with pits as per instructions for 1/4 Sec Cor
80.00	The Cor to Sec 17.18.19 and 20
	Land broken Soil 2nd rate

July 15th 1872

Township 7. N R 28 W. 6th P.M.

Chains	
	North between Sec 17 and 18 Var 13° E.
40.00	Set Post deposit charred state raised mound of earth with pits as per instructions for 1/4 Sec Cor.
80.00	Set Post deposit charred state raised mound of earth with pits as per instructions for Corner to Sections 7. 8. 17 and 18
	Land rolling Soil 2nd rate

Township 7 N R 28 W. 6th P M

Chains	East on a random line between Sec 8 & 17 Var 13° E.
40.00	Set Post for temporary 1/4 Sec Cor
79.95	Intersect N & S line 15 links North of Corner to Sec 8. 9. 16 & 17 from which Cor I run North 89°54' W. on true line between Sec 8 & 17 Var 13° E
39.97½	Set Post deposit charred stake raised mound of earth with pits as per instructions for 1/4 Sec Cor
79.95	The Cor to Sec 7. 8. 17 and 18

Land high & rolling Soil 2nd rate

Township 7 N R 28 W. 6th P M

Chains	West on a random line between Sec 7 & 18 Var 13° E
40.00	Set Post for temporary 1/4 Sec Cor
79.90	Intersect West boundary of Township at the Cor to Sections 7 & 18 from which Corner I run East on true line between Sec 7 & 18 Var 13° E
39.90	Set Post deposit charred stake raised mound of earth with pits as per instructions for 1/4 Sec Cor
79.90	The Corner to Sections 7. 8. 17 & 18

Land rolling Soil 2nd rate

Township 7 N. R. 28 W. 6th P.M.

Chains	
	North between Sec 7 and 8 Va. 13° E
40.00	Set Post deposit charred stake raised mound of earth with pits as per instructions for 1/4 Sec Corner
45.00	Ravine bears N.E.
80.00	Set Post deposit charred stake raised mound of earth with pits as per instructions for Corner to Sections 5.6.7 and 8
	Land broken Soil 2nd rate

Township 7 N. R. 28 W. 6th P.M.

Chains	
	East on a random line between Sec 5 and 8 Va 13° E
40.00	Set Post for temporary 1/4 Sec Cor.
59.00	Ravine bears N.E.
80.00	Intersect N and S line at the Cor to Sec 4.5 8 & 9 from which Corner I run
	West on true line between Sec 5 and 8 Va 13° E
40.00	Set Post deposit charred stake raised mound of earth with pits as per instructions for 1/4 Sec Cor
80.00	The Cor to Sections 5.6 7 and 8
	Land high & broken Soil 3rd rate

Township 7. N R 28 W. 6th

Chains	
	West on a random line between Sec 6 & 7 Var 13° E.
40.00	Set Post for temporary 1/4 Sec Cor
79.88	Intersect West boundary of Township 20 links South of Corner to Sec 6 & 7 from which Cor I run South 89°51' E. on true line between Sec 6 & 7 Var 13° E
39.88	Set Post deposit charred stake raised mound of earth with pits as per instructions for 1/4 Sec Cor
79.88	The Corner to Sections 5.6.7 & 8 Land broken Soil 2nd rate

Township 7. N R 28 W. 6th PM

Chains	
	North on a random line between Sec 5 & 6 Var 13° E.
39.00	Ravine bears N.E.
40.00	Set Post for temporary 1/4 Sec Cor
54.00	Ravine bears East
79.20	Intersect North boundary of Township 34 links West of Corner to Sections 5 & 6 from which Cor I run South 15° West. on true line between Sec 5 & 6 Var 13° E.
39.20	Set Post deposit charred stake raised mound of earth with pits as per instructions for 1/4 Sec Cor
79.20	The Cor to Sec 5.6.7 & 8 Land broken Soil 2nd rate

July 16th

General Description

This Township consists of high rolling Prairie Divides and deep ravines running in every direction, excepting in Section 1. through which Medicine Creek passes where there is some Timber Cottonwood Elm & Box Elder. The Bottom land along the Creek is narrow, but rich soil 1st rate - the Upland Dry and inclined to sandy only good for grazing.

List of Names

Of the individuals who assisted in running, measuring and marking the Subdivision Lines and Corners of the foregoing Field Notes of Township No 7 North Range No 28 West of the 6th Principal Meridian

Chainman
Chainman
{ Axeman and
{ Moundman
Flagman
Compassman

We hereby certify that we assisted David V Stephenson Deputy Surveyor in Subdividing Township No 7 North of the Base Line of Range No 28 West of the 6th Principal Meridian and that said Township has been in all respects to the best of our knowledge & belief well and faithfully surveyed, and the boundary monuments planted according to the instructions of the Surveyor General

Geo. S. Slocum Chainman
A C Tuers Chainman
Geo S Chase { Axeman & Moundman
L Martin Flagman

Subscribed and sworn to by the above named persons before me a Notary Public in and for the County of Webster in the State of Nebraska this 4 day of August AD 1872

O. W. Brown
Notary Public

Affidavit

Omitted

Write it David V. Stephenson do solemnly swear that in pursuance of a joint contract No 50 wherein David V. Stephenson and Jas L. Slocum are joint contractors with E. E. Cunningham United States Surveyor General for the District of Iowa and Nebraska bearing date the 5th day of April A.D. 1872 I have well faithfully and truly in my own proper persons and in strict conformity with the instructions of the Surveyor General the Surveying Manual and the laws of the United States. Surveyed all those parts of portions of Township No 7 North of the Base line of Range No 28th West of the 6th Principal Meridian in the State of Nebraska as are represented in the foregoing Field Notes as having been surveyed under my direction. and I do further solemnly swear that all the corners of said surveys have been established and perpetuated in strict accordance with the Surveying Manual and provided instructions and that the foregoing are the true and original Field Notes of such Survey

David V Stephenson
Deputy Surveyor

Subscribed by the said David V Stephenson Dep'y Surveyor and Sworn to before me a Notary Public in and for the County of Webster in the State of Nebraska this 4 day of August AD 1872

O. W. Brown
Notary Public

Survey commenced July 10th 1872 and completed July 16th 1872

Surveyor Generals Office
Plattsmouth Oct. 26th 1872

The foregoing Field Notes of the Survey of Sub-division lines of Township No 7 North of the base line of Range No 28 West of the 6th Principal Meridian in the State of Nebraska executed by David R. Stephenson under point contract No 50 dated April 5th 1872 wherein David R Stephenson and James L. Slocum are joint contractors in the month of June 1872. having been critically examined the necessary corrections and explanations made, the said Field Notes and the Surveys they describe are hereby approved

E. E. Cunningham
Surveyor General

Town & Range 28 W



6	60	5	44	4	33	3	22	2	11	1
59		58		43		32		21		10
7	57	8	42	9	31	10	20	11	9	12
56		55		41		30		19		8
18	54	17	40	16	29	15	18	14	7	13
53		52		39		28		17		6
19	51	20	38	21	27	22	16	23	5	24
50		49		37		26		15		4
30	48	29	36	28	25	27	14	26	3	25
47		46		35		24		13		2
31	45	32	34	33	23	34	12	35	1	36

Field Notes
of
The Survey and Subdivision of Township N 8 N R 28 W. 6th P.M.
in the
State of Nebraska

Executed
By James L. Slocum Dep'y Surveyor under joint Contract No 511 dated April 5th 1872

Survey
Commenced July 17th 1872
Completed " 23d 1872

List of Names
Of persons employed to assist in surveying this Township showing the respective capacities in which they acted

Chainman
Chainman
{ Axeman and
{ Moundman
Flagman

Township 8 N R 28 W. 6th P.M.

To determine the proper adjustment of my Compass for the Subdivision of this Township I commence at the Corner to Townships 7 & 8 North Ranges 27 & 28 West and run North on a blank line along the East boundary of Sec 36

Variation 12°45' East

40.06 To a Point 12 links West of the 14 Sec Cor

80.13 To a Point 23 links West of the Cor to Sec 25 & 36

To retrace this line or run Parallel thereto my Compass must be adjusted to a Variation of 12°35' East

Township 8 N R 28 W. 6th P.M.

Chains	
	From the Corner to Sec 35 & 36 on the South boundary of the Township I run North between Sec 35 & 36 Va 12°35' E.
17.00	Medium Creek bears East water 30 links wide
19.00	Same Creek bears S.W.
22.00	Same Creek bears S.E.
27.00	Road bears S.E. & N.W.
40.00	Set Post deposit charred stake raised mound of earth with pits as per instructions for 1/4 Sec Cor
52.00	Small Creek bears S.W. water 5 links wide
58.00	Scattering Timber
75.00	Same Creek S.W. Same Creek bears S.E.
80.00	Set Post deposit charred stake, raised mound of earth with pits as per instructions for Corner to Sec 25. 26. 35 & 36
	Land broken Soil 1st & 2nd rate

Township 8 N R 28 W. 6th P.M.

Chains	
	East on a random line between Sec 25 & 36 Va 12°35' E.
40.00	Set Post for temporary 1/4 Sec Cor.
51.00	Ravine bears South
80.40	Intersect East boundary of Township 41 links North of Cor to Sec 25 & 36 from which Cor I run North 89°42' W. on true line between Sec 25 & 36 Va 12°35' E.
40.20	Set Post deposit charred stake raised mound of earth with pits as per instructions for 1/4 Sec Cor
80.40	The Corner to Sections 25, 26 35 & 36.
	Land broken Soil 2nd rate

Township 8 N R 28 W. 6th P.M.

Chains	
	North between Sec 25 & 26 Var 12° 35' E.
40.00	Set Post deposit charred stake raised mound of earth with pits as per instructions for 1/4 Sec Cor.
80.00	Set Post deposit charred stake raised mound of earth with pits as per instructions for Corner to Sec 23. 24. 25 & 26
	Land rolling Soil 2nd rate

Township 8 N R 28 W. 6th P.M.

Chains	
	East on a random line between Sec 24 & 25 Var 12° 35' E.
40.00	Set Post for temporary 1/4 Sec Cor
43.00	Ravine bears South
80.50	Intersect East boundary of Township 30 links North of Cor to Sec 24 & 25 from which Cor I run North 89° 47' W. on true line between Sec 24 & 25 Var 12° 35' E.
40.25	Set Post deposit charred stake raised mound of earth with pits as per instructions for 1/4 Sec Cor
80.50	The Cor to Sec 23. 24. 25 & 26
	Land rolling Soil 2nd rate

Township 8 S. R 28 W. 6th P.M.

Chains	North between Sec 23 & 24 Va 12°35' E.
40.00	Set Post deposit charred stake raised mound of earth with pits as per instructions for 1/4 Sec Corner
80.00	Set Post deposit charred stake raised mound of earth with pits as per instructions for Corner to Sections 13.14.23 & 24
	Land rolling Soil 2nd rate

Township 8 S. R 28 W. 6th P.M.

Chains	East on a random line between Sec 13 & 24 Va 12°35' E.
40.00	Set Post for temporary 1/4 Sec Cor.
52.00	Ravine bears South
80.32	Intersect East boundary of Township at the Cor to Sections 13 & 24 from which Cor I run West on true line between Sections 13 & 24 Va 12°35' E
40.16	Set Post deposit charred stake raised mound of earth with pits as per instructions for 1/4 Sec Cor.
80.32	The Cor to Sections 13.14 23 & 24
	Land rolling Soil 2nd rate

Township 8 N R 28 W. 6th P.M.

Chains	North between Sec 13 & 14 Var 12° 35' E.
40.00	Set Post deposit charred stake raised mound of earth with pits as per instructions for 1/4 Sec Cor.
80.00	Set Post deposit charred stake raised mound of earth with pits as per instructions for Corner to Sections 11. 12. 13 & 14
	Land rolling Soil 2nd rate

Township 8 N R 28 W. 6th P.M.

Chains	East on a random line between Sec 12 & 13 Var 12° 35' E.
40.00	Set Post for temporary 1/4 Sec Cor
72.00	Ravine bears South West
80.38	Intersect East boundary of Township 16 links South of Cor to Sections 12 & 13 from which Cor I run South 89° 53' W. on true line between Sec 12 & 13 Var 12° 35' E
40.19	Set Post deposit charred stake raised mound of earth with pits as per instructions for 1/4 Sec Cor
80.38	The Cor to Sections 11. 12. 13 & 14
	Land broken Soil 2nd rate

Township 8 S. R 28 W. 6th P.M.

Chains	North between Sec 11 & 12 Var 12°35' E.
40.00	Set Post deposit charred state raised mound of earth with pits as per instructions for 1/4 Sec Cor.
80.00	Set Post deposit charred state raised mound of earth with pits as per instructions for Corner to Sections 1. 2. 11 & 12
	Land rolling Soil 2nd rate

Township 8 S. R 28 W. 6th P.M.

Chains	East on a random line between Sec 1 & 12 Var 12°35' E.
40.00	Set Post for temporary 1/4 Sec Cor
78.00	Raise hars South
80.22	Intersect East boundary of Township 28 links North of Cor to Sec 1 & 12 from which Cor I run North 89°48' W. on true line between Sec 1 & 12 Var 12°35' E.
40.11	Set Post deposit charred state raised mound of earth with pits as per instructions for 1/4 Sec Cor
80.22	The Corner to Sections 1. 2. 11 & 12
	Land broken Soil 2nd rate

Township 8 N R 28 W. 6th P.M.

Chains	
	North on true line between Sec 1 and 2 Var 12°35' E.
40.00	Set Post deposit charred stake raised mound of earth with pits as per instructions for 1/4 Sec Cor.
82.95	Intersect 2nd Standard Parallel North 18 chs 65 links west of the Cor to Sec 31 and 36 Tsp Ranges 27 and 28 West — where I set Post deposit charred stake raised mound of earth with pits as per instructions for closing Cor to Sec 1 & 2 Township 8 N. R 28 W.
	Land rolling Soil 2nd rate
	July 17th 1872

Township 8 N R 28 W. 6th P.M.

Chains	
	North between Sec 34 and 35 Var 12°35' E.
40.00	Set Post deposit charred stake raised mound of earth with pits as per instructions for 1/4 Sec Cor.
41.00	Leave upland enter bottom & timber
71.00	Medicine Creek 25 links wide bears S.E.
80.00	Set Post deposit charred stake raised mound of earth with pits as per instructions for Corner to Sections 26. 27. 34 and 35
	Land broken Soil 1st and 2nd rate

Township 8 N R 28 W. 6th P.M.

Chains	
	East on a random line between Sec 26 and 35 Va 12°35' E
40.00	Set Post for temporary 1/4 Sec Cor.
77.00	Spring Branch water 9 links wide bears S.E.
80.15	Intersect N and S line 35 lks North of Cor to Sec 25.26 35 and 36 from which Cor I run North 89°45' W. On true line between Sec 26 and 35 Va 12°35' E.
40.07½	Set Post deposit charred stake raised mound of earth with pits as per instructions for 1/4 Sec Cor.
80.15	The Cor to Sec 26.27 34 and 35
	Land broken Soil 2nd rate

Township 8 N R 28 W. 6th P.M.

Chains	
	North between Sec 26 and 27 Va 12°35' E.
40.00	Set Post deposit charred stake raised mound of earth with pits as per instructions for 1/4 Sec Corner
80.00	Set Post deposit charred stake raised mound of earth with pits as per instructions for Corner to Sec 22.23.26 and 27
	Land rolling Soil 2nd rate

Township 8 S R 28 W. 6th P.M.

Chains	
	East on a random line between Sec 23 & 26 Va 12°35' E.
14.00	Wagon Road runs south
40.00	Set Post for temporary 1/4 Sec Cor
57.00	Spring Creek water 15 lks wide bears S.E.
80.56	Intersect N & S line 20 lks North of Cor to Sec 23.24 25 & 26 from which Cor I run North 89°51' W. on true line between Sec 23 & 26 Va 12°35' E.
40.28	Set Post deposit charred stake raised mound of earth with pits as per instructions for 1/4 Sec Cor
81.56	The Cor to Sec 22. 23 26 & 27.
	Land broken, Soil 2nd rate

Township 8 S R 28 W. 6th P.M.

Chains	
	North between Sec 22 & 23 Va 12°35' E.
23.00	Wagon Road bears N.W. & S.E.
40.00	Set Post deposit charred stake raised mound of earth with pits as per instructions for 1/4 Sec Corner
80.00	Set Post deposit charred stake raised mound of earth with pits as per instructions for Corner to Sec 14. 15. 22 & 23
	Land rolling, Soil 2nd rate

Township 8 S R 28 W 6th P.M.

Chains	
	East on a random line between Sec 14 & 23 Var 12°35' E.
32.00	Head of Dry Creek
40.00	Set Post for temporary 1/4 Sec Cor.
41.00	Spring Creek Dry scattering Timber
80.43	Intersect N & S line 9 lks North of Cor to Sections 13.14.23 & 24 from which Cor I run North 89°56' W. on true line between Sec 14 & 23 Var 12°35' E
40.21½	Set Post deposit charred stake raised mound of earth with pits as per instructions for 1/4 Sec Cor.
80.43	The Cor to Sections 14.15 22 & 23.
	Land rolling Soil 2nd rate

Township 8 S R 28 W. 6th P.M.

Chains	
	North between Sec 14 & 15 Var 12°35' E.
40.00	Set Post deposit charred stake raised mound of earth with pits as per instructions for 1/4 Sec Cor.
80.00	Set Post deposit charred stake raised mound of earth with pits as per instructions for Corner to Sections 10.11.14 & 15
	Land rolling Soil 2nd rate

Township 8 N. R 28 W. 6th P.M.

Chains	
	East on a random line between Sec 11 & 14 Va 12°35' E.
19.00	Ravine bears S.
40.00	Set Post for temporary 1/4 Sec Cor.
41.00	Ravine bears S.
80.29	Intersect N & S line 57 lks North of Cor to Sections 11.12.13 & 14 from which Cor I run North 89°36' W. on true line between Sec 11 & 14 Va 12°35' E.
40.14 1/2	Set Post deposit charred stake raised mound of Earth with pits as per instructions for 1/4 Sec Cor
80.29	The Cor to Sec 10.11 14 & 15
	Land broken Soil 3rd rate

Township 8 N. R 28 W. 6th P.M.

Chains	
	North between Sec 10 & 11 Va 12°35' E.
40.00	Set Post deposit charred stake raised mound of earth with pits as per instructions for 1/4 Sec Corner
80.00	Set Post deposit charred stake raised mound of earth with pits as per instructions for Corner to Sec 2.3.10 & 11
	Land rolling Soil 2nd rate

Township 8 N R 28 W. 6th P.M.

Chains	
	East on a random line between Sec 2 & 11 Va 12°35' E.
19.95	Ravine bears S.
39.00	Ravine bears S.W.
40.00	Set Post for temporary 1/4 Sec Cor.
80.64	Intersect N & S line 41 links North of Cor to Sec 1. 2 11 & 12 from which Cor I run North 89°42' W. on true line between Sec 2 & 11 Va 12°35' E.
40.32	Set Post deposit charred stake raised mound of earth with pits as per instructions for 1/4 Sec Cor
80.64	The Cor to Sec 2. 3. 10 & 11
	Land Broken Soil 3rd rate

Township 8 N R 28 W. 6th P.M.

Chains	
	North on true line between Sec 2 & 3 Va 12°35' E.
30.00	Ravine bears S.E.
40.00	Set Post deposit charred stake raised mound of earth with pits as per instructions for 1/4 Sec Cor.
69.00	Ravine bears S.E.
83.16	Intersect 2nd Standard Parallel North 19 chains West of the Cor to Sec 35 & 36 T 9 N R 28 West where I Set Post deposit charred stake raised mound of earth with pits as per instructions for closing Cor to Sections 2 & 3 T 8 N R 28 West
	Land Broken Soil poor 2nd rate

July 18th 1872.

Township 8 N R 28 W. 6th P.M.

Chains	North between Sec 33 and 34 Va 12°35' E.
40.00	Set Post deposit charred stake raised mound of earth with pits as per instructions for 1/4 Sec Corner
80.00	Set Post deposit charred stake raised mound of earth with pits as per instructions for Corner to Sections 27. 28. 33 and 34

Land rolling Soil 2nd rate

Township 8 N R 28 W. 6th P.M.

Chains	East on a random line between Sec 27 and 34 Va 12°35' E.
40.00	Set Post for temporary 1/4 Sec Cor
45.00	Enter Bottom & Timber bears S.E.
67.00	~~Fox~~ Medicine Creek water 20 lks wide bears S.E.
79.80	Leave Bottom Enter Upland.
80.15	Intersect N and S Line 18 links N of Cor to Sec 26. 27. 34 and 35 from which Cor I run North 89°52' W. on true line between Sec 27 and 34 Va 12°35' E
40.07½	Set Post deposit charred stake raised mound of earth with pits as per Instructions for 1/4 Sec Cor
80.15	The Cor to Sec 27. 28. 33 and 34

Land broken Soil 2nd rate

Township 8 N R 28 W. 6th P.M.

Chains	
	North between Sec 27 and 28 Va 12°35' E
2.50	Leave upland enter bottom
23.00	Medicine Creek Course S.E. water 25 links wide
40.00	Set Post deposit charred stake raised mound of earth with pits as per instructions for 1/4 Sec Cor
50.50	Ford Creek 12 lks wide Course S.E.
80.00	Set Post deposit charred stake raised mound of earth with pits as per instructions for Corner to Sections 21.22 27 and 28
	Land broken Soil 1st and 2nd rate

Township 8 N R 28 W. 6th P.M.

Chains	
	East on a random line between Sec 22 and 27 Va 12°35' E
1.00	Leave bottom enter upland
40.00	Set Post for temporary 1/4 Sec Cor.
80.72	Intersect N and S line at the Corner to Sec 22.23 26 and 27 from which Cor I run West On true line between Sections 22 & 27 Va 12°35' E
40.36	Set Post deposit charred stake raised mound of earth with pits as per instructions for 1/4 Sec Cor
80.72	The Corner to Sections 21.22.27 and 28
	Land rolling Soil 2nd rate

Township 8 S R 28 W. 6th P.M.

Chains	
	North between Sec 21 and 22 Va 12°35' E.
1.50	Leave bottom Enter upland bears E. and W.
40.00	Set Post deposit charred stake raised mound of earth with pits as per instructions for 1/4 Sec Cor
80.00	Set Post deposit charred stake raised mound of earth with pits as per instructions for Corner to Sections 15.16. 21 and 22
	Land gently rolling Soil 2nd rate

Township 8 S R 28 W. 6th P.M.

Chains	
	East on a random line between Sec 15 and 22 Va 12°35' E.
15.00	Ravine bears South
40.00	Set Post for temporary 1/4 Sec Cor.
67.00	Road bears South
80.60	Intersect North and S. line 30 lks North of Cor to Sec 14.15 22 and 23 from which Cor I run North 89°47' W. on true line between Sec 15 and 22 Va 12°35' E
40.30	Set Post deposit charred stake raised mound of earth with pits as per instructions for 1/4 Sec Cor
80.60	The Cor to Sec 15.16.21 and 22
	Land rolling Soil 2nd rate

Township 8 N R 28 W. 6th P.M.

Chains	North between Sec 15 & 16 Va 12°35' E
40.00	Set Post deposit charred stake raised mound of earth with pits as per instructions for 1/4 Sec Corner
80.00	Set Post deposit charred stake raised mound of earth with pits as per instructions for Corner to Sections 9.10.15 & 16
	Land level Soil 2nd rate

Township 8 N R 28 W. 6th P.M.

Chains	East on a random line between Sec 10 & 15 Va 12°35' E.
3.00	Ravine bears South
40.00	Set Post for temporary 1/4 Sec Cor
41.00	Road bears South
80.20	Intersect N & S line 70 links North of the Cor to Sec 10.11.15 & 14 from which Cor I run North 89°30' W. on true line between Sec 10 & 15 Va 12°35' E
40.10	Set Post deposit charred stake raised mound of earth with pits as per instructions for 1/4 Sec Cor
80.20	The Cor to Sec 9.10.15 & 16
	Land rolling Soil 2nd rate

Township 8 N R 28 W. 6th P.M.

Chains	
	North between Sec 9 and 10 Va 12°35' E
40.00	Set Post deposit charred stake raised mound of earth with pits as per instructions for 1/4 Sec Cor.
80.00	Set Post deposit charred stake raised mound of earth with pits as per instructions for Corner to Sections 3. 4. 9 and 10
	Land rolling Soil 2nd rate

Township 8 N R 28 W. 6th P.M.

Chains	
	East on a random line between Sec 3 and 10 Va 12°35' E.
32.00	Road bears South
40.00	Set Post for temporary 1/4 Sec Cor
80.00	Intersect N and S line 65 lks North of Cor. to Sections 2. 3. 10 and 11 from which Corner I run North 89°32' W. on true line between Sec 3 and 10 Va 12°35' E
40.00	Set Post deposit charred stake raised mound of earth with pits as per instructions for 1/4 Sec Cor
80.00	The Cor to Sec 3. 4. 9 and 10
	Land level Soil 2nd rate

Township 8 S R 28 W. 6th P.M.

Chains	
	North on true line between Sec 3 & 4 Var 12°35' E.
40.00	Set Post deposit charred stake raised mound of Earth with pits as per instructions for 1/4 Sec Cor.
82.71	Intersect the 2nd Standard Parallel North. 18 chs 60 links West of the Cor to Sections 34 & 35 T 9 S R 28 West where I set Post deposit charred stake raised mound of Earth with pits as per instructions for Closing Cor to Sections 3 & 4 T 8 S R 28 W.
	Land rolling Soil 2nd rate
	July 19th JV

Township 8 S R 28 W. 6th P.M.

Chains	
	North between Sec 32 & 33 Var 12°35' E.
12.00	Ravine bears N.E.
40.00	Set Post deposit charred stake raised mound of earth with pits as per instructions for 1/4 Sec Cor.
60.00	Leave upland enter Bottom & timber bears E.
63.50	Medicine Creek 30 lks wide bears East
67.00	Same Creek bears West
68.00	Same Creek bears East
80.00	Set Post deposit charred stake raised mound of earth with pits as per instructions for Cor to Sec 28. 29. 32 & 33 From which an Elm tree 9 in dia bears 15° E of North 80 links An Ash 6 in dia 14° East of South 70 links An Elm 2 ft in dia bears 11° North of East 26 links
	Bottom level Soil 1st rate

Township 8 S. R 28 W. 6th P.M.

Chains	
	East on a random line between Sec 28 & 33 Var 12° 35' E
18.00	Medicine Creek 27 lks wide bears N. East
25.00	Leave Timber bearing N.E.
40.00	Set Post for temporary 1/4 Sec Cor.
40.30	Ravine bears N.
80.20	Intersect N & S line at the Cor to Sec 27. 28. 33 & 34 from which Cor I run West on true line between Sec 28 & 33 Var 12° 35' E
40.15	Set Post deposit charred stake raised mound of Earth with pits as per instructions for 1/4 Sec Cor
80.30	The Cor to Sec 28. 29. 32 and 33
	Land rolling Soil 2nd rate

Township 8 S. R 28 W. 6th P.M.

Chains	
	North between Sec 28 & 29 Var 12° 35' E
13.00	Leave bottom
40.00	Set Post deposit charred stake raised mound of Earth with pits as per instructions for 1/4 Sec Cor.
80.00	Set Post deposit charred stake raised mound of Earth with pits as per instructions for Cor to Sec 20. 21. 28 & 29
	Land rolling Soil 2nd rate

Township 8 N. R 28 W. 6th P.M.

Chains	
	East on a random line between Sec 21 and 28 Var 12°35' E.
40.00	Set Post for temporary 1/4 Sec Cor.
56.00	Leave Upland Enter bottom
68.00	Ford Creek 15 lks wide bears South Scattering Timber along banks
80.16	Intersect N and S line 32 lks North of Cor to Sec 21.22 29 and 28 from which Cor I run North 89°46' W. on true line between Sec 21 and 28 Var 12°35' E
40.08	Set Post deposit charred stake raised mound of earth with pits as per instructions for 1/4 Sec Cor.
80.16	The Cor to Sec 20. 21. 28 and 29.
	Land Broken Soil 2nd rate

Township 8 N R 28 W. 6th P.M.

Chains	
	North between Sec 20 and 21 Var 12°35' E.
40.00	Set Post deposit charred stake raised mound of earth with pits as per instructions for 1/4 Sec Cor.
80.00	Set Post deposit charred stake raised mound of earth with pits as per instructions for Corner to Sections 16. 17. 20 and 21.
	Land Broken Soil 2nd rate

Township 8 N R 28 W. 6th P.M.

Chains	
	East on a random line between Sec 16 and 21 Va 12°35' E
10.00	For Creek 13 lks wide bears S. scattering timber along banks
40.00	Set Post for temporary 1/4 Sec Cor
80.24	Intersect N and S line 51 lks N of Cor to Sec 15.16.21 & 22 from which Cor I run North 89°38' W. On true line between Sec 16 and 21 Va 12°35' E
40.12	Set Post deposit charred stake raised mound of earth with pits as per instructions for 1/4 Sec Cor.
80.24	The Cor to Sec 16.17.20 & 21

Land Broken Soil 2nd rate

Township 8 N R 28 W 6th P.M.

Chains	
	North between Sec 16 and 17 Va 12°35' E.
5.00	Enter Bottom bears S.E.
35.00	Dry Creek bears East
40.00	Set Post deposit charred stake raised mound of earth with pits as per instructions for 1/4 Sec Cor. From which an Ash 20 in dia bears N 10° E - 1 chain an Elm 14 inch dia bears N 10° W. 1.50 lks
42.00	For Creek 15 lks wide bears S.E.
42.50	Enter Upland
75.00	Ravine bears S.W.
80.00	Set Post deposit charred stake raised mound of earth with pits as per instructions for Corner to Sec 8.9.16 and 17

Land Broken Soil 2nd rate

Township 8 N R 28 W. 6th P.M.

Chains	East on a random line between Sec 9 & 16 Var 12° 35' E.
2.50	Ravine bears S.E.
40.00	Set Post for temporary 1/4 Sec Cor.
80.25	Intersect N & S line 25 lks South of Cor to Sec 9.10.15 & 16 from which Cor I run South 89° 49' W. on true line between Sec 9 & 16 Var 12° 35' E
40.12½	Set Post deposit charred stake raised mound of earth with pits as per instructions for 1/4 Sec Cor
80.25	The Cor to Sec 8.9.16 & 17

Land broken Soil 2nd rate

Township 8 N R 28 W. 6th P.M.

Chains	North between Sec 8 & 9 Var 12° 35' E
37.00	Ravine bears S.W.
40.00	Set Post deposit charred stake raised mound of earth with pits as per instructions for 1/4 Section Cor.
80.00	Set Post deposit charred stake raised mound of earth with pits as per instructions for Corner to Sec 4.5.8 & 9

Land high & broken Soil 2nd rate

Township 8 N. R 28 W. 6th P.M.

Chains	
	East on a random line between Sec 4 & 9 Va 12°35' E.
40.00	Set Post for temporary 1/4 Sec Cor.
80.40	Intersect 1st S line 34 lks South of Cor to Sec 3.4.9 & 10 from which Cor I run South 89°45' W. on true line between Sec 4 & 9 Va 12°35' E.
40.20	Set Post deposit charred stake raised mound of earth with pits as per instructions for 1/4 Sec Cor.
80.40	The Corner to Sections 4.5.8 & 9

Land rolling Prairie Soil 2nd rate

Township 8 N. R 28 W. 6th P.M.

Chains	
	North on true line between Sec 4 & 5 Va 12°35' E.
40.00	Set Post deposit charred stake raised mound of earth with pits as per instructions for 1/4 Sec Cor.
83.00	Intersect 2nd Standard Parallel North 19 chs 21 lks west of the Cor to Sec 33 & 34 T 9 N. R 28 W. Where I set Post deposit charred stake raised mound of earth with pits as per instructions for Closing Corner to Sec 4 & 5. T 8 N Range 28 West

Land rolling Soil 2nd rate

July 20th 1872

Township 8 N R 28 W. 6th P.M.

Chains	
	North between Sec 31 & 32
	Variation 12° 35' E
36.00	Ravine bears N.E.
40.00	Set Post deposit charred stake raised mound of earth with pits as per instructions for 1/4 Sec Cor.
52.00	Leave upland & enter bottom
72.00	Medicine Creek 30 lks wide bears E. Scattering timber along banks
80.00	Set Post deposit charred stake raised mound of earth with pits as per instructions for Corner to Sec 29. 30. 31 & 32
	Land broken Soil 1st & 2nd rate

Township 8 N R 28 W. 6th P.M.

Chains	
	East on a random line between Sec 29 & 32
	Va 12° 35' E.
23.00	Ravine bears South
40.00	Set Post for temporary 1/4 Sec Cor
79.94	Intersect N & S line 47 lks N. of Cor to Sec 28. 29. 32 & 33 from which Cor I run North 89° 40' W. On true line between Sec 29 & 32
	Va 12° 35' E.
39.97	Set Post deposit charred stake raised mound of earth with pits as per instructions for 1/4 Sec Cor.
79.94	The Cor to Sections 29. 30 31 & 32
	Land broken Soil 1st & 2nd rate

Township 8 N R 28 W. 6th P.M.

Chains	
	West on a random line between Sec 30 and 31 Var 12°35' E.
21.00	Medicine Creek 30 links wide bears South
24.00	Same Creek bears N.E.
40.00	Set Post for temporary 1/4 Sec Cor
80.15	Intersect West boundary of Township 50 lks South of Cor to Sec 30 and 31 from which Cor I run South 89°59' E. on true line between Sec 30 and 31 Var 12°35' E.
40:15	Set Post deposit charred State raised mound of earth with pits as per instructions for 1/4 Sec Cor
80.15	The Cor to Sec 29. 30. 31 and 32
	Land level. Soil 1st rate

Township 8 N R 28 W 6th P.M.

Chains	
	North between Sec 29 and 30 Var 12°35' E.
3.00	Leave bottom enter upland
27.00	Ravine bears S.E.
40.00	Set Post deposit charred state raised mound of earth with pits as per instructions for 1/4 Sec Cor.
68.50	Ravine bears S.E.
80.00	Set Post deposit charred state raised mound of earth with pits as per instructions for Corner to Sec 19. 20. 29 & 30
	Land broken Soil 2nd rate

Township 8 S R 28 W. 6th P.M.

Chains	East on a random line between Sec 20 & 29 Va 12°35' E.
23.00	Ravine bears South
40.00	Set Post for temporary 1/4 Sec Cor.
80.36	Intersect N & S. line 70 lks North of Cor to Sec 20. 21 28 & 29 from which Cor I run North 89°30' W. On true line between Sec 20 & 29 Va 12°35' E
40.18	Set Post deposit charred stake raised mound of earth with pits as per instructions for 1/4 Sec Cor
80.36	The Cor to Sec 19. 20. 29 & 30
	Land broken Soil 2nd rate

Township 8 S R 28 W. 6th P.M.

Chains	West on a random line between Sec 19 & 30 Va 12°35' E.
33.00	Ravine bears S.
40.00	Set Post for temporary 1/4 Sec Cor.
42.00	Ravine bears SE.
80.68	Intersect West boundary of Township 28 links South of Cor to Sec 19 & 30 from which Cor I run South 89°48' E. On true line between Sec 19 & 30 Va 12°35' E
40.68	Set Post deposit charred stake raised mound of Earth with pits as per instructions for 1/4 Sec Cor.
80.68	The Cor to Sections 19. 20 29 & 30.
	Land broken Soil 2nd rate

Township 8 N R 28 W. 6th P.M.

Chains	
	North between Sec 19 & 20 Var 12° 35' E.
18.00	Ravine bears S.E.
40.00	Set Post deposit charred stake raised mound of earth with pits as per instructions for 1/4 Sec Cor.
44.00	Enter wide Ravine bears S.E.
56.00	Leave Ravine " S.
80.00	Set Post deposit charred stake raised mound of earth with pits as per instructions for Corner to Sec 17. 18. 19 & 20
	Land Broken Soil 2nd rate

Township 8 N R 28 W. 6th P.M.

Chains	
	East on a random line between Sec 17 & 20 Var 12° 35' E.
40.00	Set Post for temporary 1/4 Sec Cor
80.25	Intersect N & S line 18 links North of Cor to Sec 16. 17. 20 & 21 from which Cor I run North 89° 52' W. On true line between Sec 17 & 20 Var 12° 35' E.
40.12½	Set Post deposit charred stake raised mound of earth with pits as per instructions for 1/4 Sec Cor.
80.25	The Cor to Sec 17. 18. 19 & 20
	Land rolling Soil 2nd rate

July 23rd 72

Township 8 S R 28 W. 6th P.M.

Chains	
	West on a random line between Sec 18 & 19 Var 12°35' E.
7.00	Enter Ravine marshy bottom trees S.E.
18.00	Leave "
40.00	Set Post for temporary 1/4 Sec Cor.
80.72	Intersect West boundary of Township 65 lks South of Cor to Sec 18 & 19. from which Cor I run South 89°32' E. on true line between Sec 18 & 19 Va 12°35' E.
40.72	Set Post deposit charred stake raised mound of earth with pits as per instructions for 1/4 Sec Cor.
80.72	The Cor to Sec 17. 18. 19 & 20
	Land rolling Soil 2nd rate

Township 8 S R 28 W. 6th P.M.

Chains	
	North between Sec 17 & 18 Var 12°35' E.
40.00	Set Post deposit charred stake raised mound of earth with pits as per instructions for 1/4 Sec Cor.
71.00	Ravine trees S.E.
80.00	Set Post deposit charred stake raised mound of earth with pits as per instructions for Corner to Sections 7. 8. 17 & 18
	Land rolling Soil 2nd rate

Township 8 N R 28 W. 6th P.M.

Chains	
	East on a random line between Sec 8 and 17 Var 12°35' E.
40.00	Set Post for temporary 1/4 Sec Cor
72.00	Fox Creek 18 links wide bears South - Scattering timber along banks
80.00	Intersect N. & S. line 40 lks North of Cor to Sec 8.9.16 & 17 from which Cor I run North 89°43' W. on true line between Sec 8 and 17 Var 12°35' E
40.00	Set Post deposit charred stake raised mound of earth with pits as per instructions for 1/4 Sec Cor
80.00	The Corner to Sec 7.8.17 and 18 Land broken Soil 2nd rate

Township 8 N R 28 W. 6th P.M.

Chains	
	West on a random line between Sec 7 and 18 Var 12°35' E.
16.00	Ravine bears S.E.
40.00	Set Post for temporary 1/4 Sec Cor
80.24	Intersect West boundary of Township 12 lks South of Cor to Sec 7 and 18 - from which Cor I run South 89°55' E on true line between Sec 7 and 18 Var 12°35' E
40.24	Set Post deposit charred stake raised mound of earth with pits as per instructions for 1/4 Sec Cor
80.24	The Cor to Sec 7.8.17 & 18 Land rolling Soil 2nd rate

Township 8 S R 28 W. 6th P.M.

Chains	North between Sec 7 and 8 Va 12°35' E.
40.00	Set Post deposit charred stake raised mound of earth with pits as per instructions for 1/4 Sec Corner
80.00	Set Post deposit charred stake raised mound of earth with pits as per instructions for Corner to Sec 5. 6. 7 and 8
	Land rolling Soil 2nd rate

Township 8 S R 28 W. 6th P.M.

Chains	East on a random line between Sec 5 and 8 Va 12°35' E.
28.00	Ravine bears S.E.
40.00	Set Post for temporary 1/4 Sec Cor
50.50	Fox Creek 15 lks wide bears S. Scattering timber along banks
80.22	Intersect N and S line at the Cor to Sec 4. 5. 8 & 9 from which Cor I run West on true line between Sec 5 & 8 Va 12°35' E.
44.11	Set Post deposit charred stake raised mound of earth with pits as per instructions for 1/4 Sec Cor
80.22	The Cor to Sec 5. 6. 7 and 8
	Land broken Soil 1st & 2 rate

Township 8 N R 28 W. 6th P.M.

Chains	
	West on a random line between Sec 6 & 7 Va 12°35' E.
40.00	Set Post for temporary 1/4 Sec Cor
80.76.	Intersect West boundary of Township 24 lks South of Cor to Sec 6 & 7. from which Cor I run South 89°50' E. on true line between Sec 6 & 7 Va 12°35' E.
40.76	Set Post deposit charred stake raised mound of earth with pits as per instructions for 1/4 Sec Cor
80.76	The Cor to Sec 5.6.7 & 8

Land rolling Soil 2nd rate

Township 8 N R 28 W. 6th P.M.

Chains	
	North on true line between Sec 5 & 6 Va 12°35' E.
17.00	Ravine bears S.E.
40.00	Set Post deposit charred stake raised mound of earth with pits as per instructions for 1/4 Sec Cor.
83.70	Intersect 2nd Standard Parallel North 19 chains West of the Cor to Sec 32 & 33 T 9 N Range 28 W. where I set Post deposit charred stake raised mound of earth as per instructions for closing Cor to Sections 5 & 6. T 8. N. R 28 West

Land rolling Soil 2nd rate

July 23rd 1872

General Description

The Southern Portion of this Township is well supplied with wood & water and the land very fair farming - along the Medicine Creek the Bottom is narrow but rich producing heavy grass - The North ½ of the Township is not so well watered and has but little timber yet is good grazing land and can be cultivated to advantage in nearly all portions

The timber is principally Cottonwood with some Ash Elm & Box Alder

A List

of the Names of the individuals who assisted in running measuring, and marking the Subdivision Lines and Corners of the foregoing Field Notes of Township No 8 North Range No 28 West of the 6th Principal Meridian

Chainman
Chainman
{ Axeman &
{ Moundman
Flagman
Compassman

We hereby certify that we assisted James L. Blocum Deputy Surveyor in Subdividing Township No 8 North of the base line of Range No 28 West of the 6th Principal Meridian, and that said Township has been in all respects to the best of our knowledge & belief well and faithfully surveyed, and the boundary monuments planted according to the instructions of the Surveyor General

Wm Biggs Chainman
Samuel Wall Chainman
P. C. M. Clark { Axeman & Moundman
Charles J. Logue Flagman

Subscribed and sworn to by the above named persons before me a Notary Public in and for the County of Webster in the State of Nebraska this 4 day of August AD 1872

O. W. Brown
Notary Public

I James L Slocum do Solemnly swear that in pursuance of a Joint Contract No 50 wherein David V Stephenson and James L Slocum are joint Contractors with E. E. Cunningham United States Surveyor General for the District of Nebraska and Iowa bearing date the 5th day of April AD 1872 - I have well faithfully and truly in my own proper person and in strict conformity with the instructions of the Surveyor General the Surveying Manual and the Laws of the United States surveyed all those parts or portions of Township No 8 North of the Base Line of Range No 28 West of the 6th Principal Meridian in the State of Nebraska, as are represented in the foregoing Field Notes as having been surveyed under my direction, and I do further solemnly swear that all the Corners of said Surveys have been established and perpetuated in strict accordance with the Surveying Manual and Printed Instructions and that the foregoing are the true and original Field Notes of such Surveys

David V Stephenson
Deputy Surveyor

Subscribed by the said James L Slocum Deputy Surveyor and Sworn to before me a Notary Public within and for the County of Webster in the State of Nebraska this 4 day of August AD 1872

O. W. Brown
Notary Public

Survey Commenced July 17th 1872 and Completed July 23rd 1872

Surveyor Generals Office
Plattsmouth Oct 26th 1872
The foregoing Field Notes of the survey of subdivision lines of Township No 8. South of Range No 28. West of the 6th Principal Meridian in the State of Nebraska executed by James L. Slocum under Joint contract No 50 dated April 5th 1872 wherein David T. Stephenson and James L. Slocum are joint contractors during the month of July 1872 having been critically examined the necessary corrections and explanations made the said Field Notes and the surveys they describe are hereby approved

E. E. Cunningham
Surveyor General

General Land Office • Original Field Notes

Book Number

513

The images in this file are photographs of the notes of the original surveys of the State of Nebraska on file in the Office of the Nebraska State Surveyor located in Lincoln, Nebraska.

The original surveys in Nebraska began in the mid 1850's and were completed in the mid 1880's. The Nebraska office of the Surveyor General was closed June 30, 1886.