# General Land Office • Original Field Notes

## Book Number

# 516

---

The images in this file are photographs of the notes of the original surveys of the State of Nebraska on file in the Office of the Nebraska State Surveyor located in Lincoln, Nebraska.

The original surveys in Nebraska began in the mid 1850's and were completed in the mid 1880's. The Nebraska office of the Surveyor General was closed June 30, 1886.

Town 17 Range 28 W.

| | | | | | | | | | | |
|---|---|---|---|---|---|---|---|---|---|---|
| 6 | 60 | 5 | 44 | 4 | 33 | 3 | 22 | 2 | 11 | 1 |
| 59 | | 58 | | 43 | | 32 | | 21 | | 10 |
| 7 | 57 | 8 | 42 | 9 | 31 | 10 | 20 | 11 | 9 | 12 |
| 56 | | 55 | | 41 | | 30 | | 19 | | 8 |
| 18 | 54 | 17 | 40 | 16 | 29 | 15 | 18 | 14 | 7 | 13 |
| 53 | | 52 | | 39 | | 28 | | 17 | | 6 |
| 19 | 57 | 20 | 38 | 21 | 27 | 22 | 16 | 23 | 5 | 24 |
| 50 | | 49 | | 37 | | 26 | | 15 | | 4 |
| 30 | 48 | 29 | 36 | 28 | 25 | 27 | 14 | 26 | 3 | 25 |
| 47 | | 46 | | 35 | | 24 | | 13 | | 2 |
| 31 | 45 | 32 | 34 | 33 | 23 | 34 | 12 | 35 | 1 | 36 |

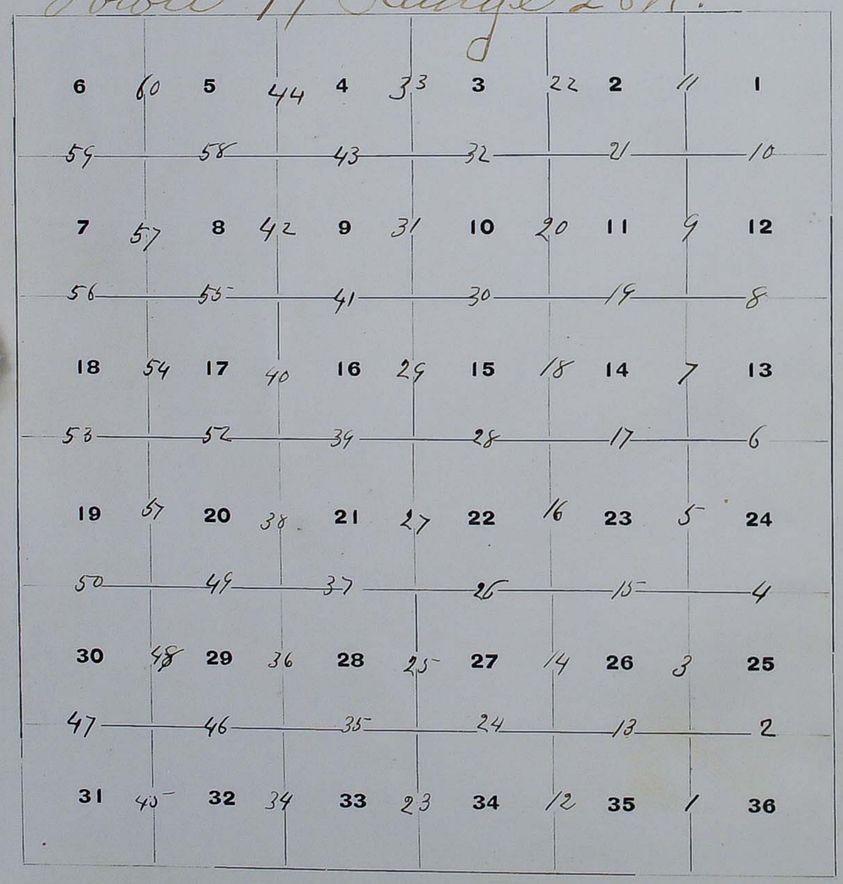

Field notes
of
The Survey and Subdivision of
Township 17 North Range 28 W.
6th P. M.
in the State of Nebraska

Executed
By Henry C. Campbell Deputy
Surveyor under Joint Contract
No. 70 dated April 11th 1873

Survey
Commenced June 30
Completed July 4th

List of Names
of Persons employed to assist
in Surveying this Township
Showing the respective capacities
in which they acted.

Henry McBroom } Chainmen
John LaMunyon }
Elum P. Baily } Mountmen
Michael Delaney }

To determine the Proper adjustment of my compass for the Subdivision of this Township — I commence at the South East corner of Township 1 N. Range 28 W. and run north on a blank line along the East Boundary of Sec. 36

Var. 13° E.

40.00 to a point 3 lks ~~East~~ West of the 14 Sec. cor.

80.00 To a point 5 lks West of cor to Secs. 25 and 36

To retrace this line or run parallel thereto my compass must be adjusted to a Variation of 12.58° E.

Township 17 N. R. 28 W. 6th P.M.

| Chains | |
|---|---|
| | From the cor. to Secs. 35 and 36 on the South Boundary of Township (in 4th Standard Parallel) I run North bet. Secs. 35 and 36 Var. 12° 58' E. |
| 40.00 | Set Post 2x3 in. x 4 ft. 1 ft in ground, deposit charred Stake raise mound of earth 3 ft. high from pits 12x24 in. x 12 in. deep for 1/4 Sec. cor. |
| 80.00 | Set Post 3x3 in. x 4 ft. 1 ft. in ground, deposit charred Stake raise mound of Earth 3 ft. high from pits 12x24 in x 12 in. deep for cor. to Secs. 25. 26. 35. 36 |
| | Land gently rolling, 2d rate |



Township 17 N. R. 28 W. 6th P.M.

| Chains | |
|---|---|
| | East on a random line bet. Secs. 25 and 36 Var. 12° 58' E. |
| 40.00 | Set Post for temporary 1/4 Sec cor. |
| 80.10 | intersect the N. and S. line 24th of cor. to Secs. 25 and 36 from which cor. I run N. 89° 50' West on true line bet. Secs. 25 & 36 Var. 12° 58' E. |
| 40.05 | Set Post 2x3 in. x 4 ft. — 1 ft. in ground, deposit charred Stake raise mound of earth 3 ft. high from pits 12x24 in x 12 in. deep for 1/4 Sec. cor. |
| 80.10 | Cor. to Secs. 25. 26. 35. 36 |
| | Land tableland, 2d rate |

Township 17 N. R. 28 W. 6th P.M.

| Chains | North bet. Sec. 25 & 26 Var. 12°58' E |
|---|---|
| 40.00 | Set Post. 2x3 in. x 4 ft. – 1 ft. in ground, deposit charred Stake raise mound of Earth 3 ft. high from pits 12x24 in. x 12 in. deep for 1/4 Sec. cor. |
| 80.00 | Set Post 3x3 in. x 4 ft. 1 ft. in ground, deposit charred Stake raise mound of earth 3 ft. high from pits 12x24 in. x 12 in. deep for Cor. to Sec. 23.24.25 & 26 |
| | Land level, 2d rate |



Township 17 North, R. 28 W. 6th P.M.

| Chains | East on random Bet. Sec. 24 & 25 Var. 12°58' E |
|---|---|
| 40.00 | Set Post for temporary 1/4 Sec. cor. |
| 80.12 | intersect East Boundary of Township 19 lks. North of Cor. to Sec. 24 and 25 – from which cor. from North 89°52' West on true line bet. Sec. 24 & 25 Var. 12°58' E. |
| 40.06 | Set Post 2x3 in. x 4 ft. – 1 ft. in ground, deposit charred Stake raise mound of earth 3 ft. high from pits 12x24 in. x 12 in. deep for 1/4 Sec. cor. |
| 80.12 | Cor. to Sec. 23.24.25.26 |
| | Table land, Soil 2d rate |

Township 17 N. R. 28 W. 6th P. M.

| Chains | |
|---|---|
| | North bet. Sect 23 & 24 |
| | Var. 12° 58' E. |
| 40.00 | Set Post 2 x 3 in. x 4 ft. 1 ft in ground, deposit charred Stake raise mound of earth 3 ft high from pits 12 x 24 in. x 12 in. deep for 1/4 Sec cor |
| 80.00 | Set Post 3 x 3 in. x 4 ft. 1 ft in ground, deposit charred Stake raise mound of earth 3 ft. high from pits 12 x 24 in. x 12 in. deep for cor. to Sect. 13, 14, 23 & 24 |
| | Land rolling Soil 2d rate |



Township 17 N. R. 28 W. 6th P. M.

| Chains | |
|---|---|
| | East on random line bet. Sect. 13 and 24 |
| | Var. 12° 58' E. |
| 40.00 | Set Post for temporary 1/4 Sec cor. |
| 80.16 | intersect East Boundary of Township 12 chs north of cor. to Sect. 13 and 24. — from which cor. Pecan |
| | N. 89° 55' West on true line bet. Sect. 13 & 24 |
| | Var. 12° 58' E. |
| 40.08 | Set Post 2 x 3 in. x 4 ft. 1 ft in ground, deposit charred Stake raise mound of earth 3 ft. high from pits 12 x 24 in. x 12 in. deep for 1/4 Sec. cor. |
| 80.16 | Cor. to Sect. 13, 14, 23, 24 Land rolling, 2d rate |

Township 17 N. R. 28 W. 6th P. M.

| chains | |
|---|---|
| | North bet. Sec. 13 and 14 |
| | Var. 12°. 59' E. — |
| 40.00 | Set Post 2 x 3 in. x 4 ft. — 1 ft. in ground, deposit charred stake raise mound of earth 3 ft. high from pits 12 x 24 in. x 12 in. deep for 1/4 Sec. cor. |
| 80.00 | Set Post 3 x 3 in. x 4 ft. 1 ft. in ground, deposit charred stake raise mound of earth 3 ft. high from pits 12 x 24 in. x 12 in. deep for 1/4 Sec. cor. to 11.12.13.14 |
| | Land hilly. 2d rate |



Township 17 N. R. 28 W. 6th P. M.

| chains | |
|---|---|
| | East on random line bet. Sec. 12 & 13 |
| | Var. 12°. 59' E. |
| 40.00 | Set temporary 1/4 Sec cor. |
| 80.14 | intersect the East Boundary of Township 14 lks. North of cor. to Sec. 12 and 13. — from which cor. I run |
| | N. 89°. 54' West on true line bet. Sec. 12 & 13 |
| | Var. 12°. 59'. E |
| 40.07 | Set Post 2 x 3 in. x 4 ft. — 1 ft. in ground, deposit charred stake raise mound of earth 3 ft. high from pits 12 x 24 in. x 12 in. deep for 1/4 Sec. cor. |
| 80.14 | Cor. to Sec. 11.12.13 & 14 |
| | Land quite hilly. 2d rate |

Township 17 N. R. 28 W. 6th P. M.

| chains | |
|---|---|
| | North Bet. Sec. 11 and 12 |
| | Var. 12° 59' E. |
| 40.00 | Set Post 2x3 in. x 4 ft. - 1 ft. in ground, deposit charred stake raise mound of Earth 3 ft. high from pits 12 x 24 in. x 12 in. deep for 1/4 Sec. cor. |
| 80.00 | Set Post 3x3 in. x 4 ft. - 1 ft. in ground, deposit charred stake raise mound of Earth 3 ft. high from pits 12 x 24 in. x 12 in. deep for 1/4 cor. to Sec. 1.2.11 & 12 |
| | P. in edge of Loup valley |
| | Land |
| | Land quite hilly |
| | Soil 2d rate |



Township 17 N. R. 28 W. 6th P. M.

| chains | |
|---|---|
| | East on random line bet. Sec. 1 and 12 |
| | Var. 12° 59' E. |
| 40.00 | Set Post for temporary 1/4 Sec. cor. |
| 80.10 | intersect East Boundary of Township 12 lks. North of cor. to Sec. 1 and 12 - from which cor. 3 run |
| | N. 89° 55' West on true line bet. Sec. 1 and 12 |
| | Var. 12° 59' E. |
| 40.05 | Set Post 2x3 in. x 4 ft. - 1 ft. in ground, deposit charred stake raise mound of Earth 3 ft. high from pits 12 x 24 in. x 12 in. deep for 1/4 Sec. cor. |
| 80.10 | Cor. to Sec. 1.2.11.12 |
| | Land valley 2d rate |

Township 17 N. R. 28 W. 6th P.M.

| Chains | North on random line Bet. Sec. 1 & 2 |
|---|---|
| | Var. 13° E. — |
| 40.00 | Set Post for a temporary 1/4 Sec. cor. |
| 79.85 | intersect the North Boundary of Township 10 lks. west of cor. to Sec. 1 and 2 — from which cor. I run. |
| | S. 4' West on true line Bet. Sec. 1 and 2 |
| | Var. 13° E — |
| 39.85 | Set Post 2x3 in. x 4 ft. — 1 ft. in ground, deposit charred Stake raise mound of Earth 3 ft. high from pits 12x24 in. x 12 in. deep for 1/4 Sec. cor. |
| 79.85 | cor. to Sec. 1. 2. 11 & 12 |

Land Valley
Soil 2d rate.
June 30th 1873



Town. 17 N. R. 28 W. 6th P.M.

| Chains | North Bet. Sec. 34 and 35 |
|---|---|
| | Var. 12° 59' E. |
| 40.00 | Set Post 2x3 in. x 4 ft. 1 ft. in ground, deposit charred stake raise mound of earth 3 ft high from pits 12x24 in. x 12 in. deep for 1/4 Sec. cor. |
| 80.00 | Set Post 3x3 in. x 4 ft. 1 ft. in ground, deposit charred stake raise mound of earth 3 ft high from pits 12x24 in. x 12 in. deep for cor to Secs. 26. 27. 34 & 35 |

Land level. Soil 2d rate

Township 17 N. R 28 W. 6th P.M.

| Chains | |
|---|---|
| | East on random line bet. Secs. 26 & 35 Var. 12° 59' E |
| 40.00 | Set Post for temporary 1/4 Sec cor. |
| 79.85 | intersect N. to S. line 14 lks. South of cor. to Secs. 26, 35. 25. 36 from which cor. I run S. 89°. 54' West on true line bet. Secs. 26 and 35 Var. 12° 59' E. — |
| 39.92½ | Set Post 2x3 in. x 4 ft. - 1 ft. in ground, deposit charred Stake, raise mound of earth 3 ft. high from pits 12x24 in. x 12 in. deep for 1/4 Sec. cor. |
| 79.85 | cor. to Secs. 26. 27. 34 & 35 |
| | Land level. Soil 2d rate |



Township 17 N. R 28 W. 6th P.M.

| Chains | |
|---|---|
| | North Bet. Secs. 26 and 27 Var. 12° 59' E. |
| 40.00 | Set Post 2x3 in. x 4 ft. 1 ft. - in ground, deposit charred Stake raise mound of earth 3 ft. high from pits 12x24 in. x 12 in. deep for 1/4 Sec. cor. |
| 80.00 | Set Post 3x3 in. x 4 ft. - 1 ft. in ground, deposit charred Stake raise mound of earth 3 ft. high from pits 12x24 in. x 12 in. deep for 1/4 cor. to Secs. 22. 23. 26 & 27 |
| | Land table land, Soil 2d rate |

Township 17 N. R. 28 W. 6th P. M.

| Chains | |
|---|---|
| | East on random line bet. Sec.s 23 and 26 Var. 12° 59' E. — |
| 40.00 | Set post for temporary 1/4 Sec. cor. |
| 79.80 | intersect N. and S line 11 lks. South of cor. to Sec.s 23.24.25 & 26 from which cor.s run S. 89° 55' West on true line bet. Sec.s 23.26 Var. 12° 59' E. — |
| 39.90 | Set post 2x3 in. x 4 ft. — 1 ft. in ground, deposit charred stake raise mound of earth 2 ft. high from pits 12 x 24 in. x 12 in. deep for 1/4 Sec. cor. |
| 79.80 | Cor. to 22. 23. 26 & 27 |
| | Tableland, Soil 2d rate |



Township 17 N. R. 28 W. 6th P. M.

| Chains | |
|---|---|
| | North Bet. Sec.s 22 and 23 Var. 13° E. — |
| 40.00 | Set post 2x3 in. x 4 ft. — 1 ft. in ground, deposit charred stake raise mound of earth 2 ft. high from pits 12 x 24 in. x 12 in. deep for 1/4 Sec. cor. |
| 80.00 | Set post 3x3 in. x 4 ft. — 1 ft. in ground, deposit charred stake raise mound of earth 2 ft. high from pits 12 x 24 in x 12 in. deep for 1/4 Sec. cor. to 14.15.22.23 |
| | Land rolling Soil 2d rate |

Township 17 N. R. 28 W. 6th P. M.

| | Chains | |
|---|---|---|
| 4 | | East on a random line bet. Sec. 14 and 23 Var. 13° E. — |
| 4 | 40.00 | Set post for temporary 1/4 Sec. cor. |
| 79 | 79.85 | intersect Eas N. & S. line 15 lks. South of cor. 13. 14. 23 & 24 — from which cor. bears S. 87°. 54' West on true line bet. Sec. 14 and 23 Var. 13° E. — |
| 39 | 39.92½ | Set post 2x3 in. x 4 ft. — ft. in ground, deposit charred stake raise mound of earth 3 ft. high from pits 12 x 24 in. x 12 in. deep for 1/4 Sec. cor. |
| 79 | 79.85 | cor. to Sec. 14. 15. 22 & 23 |

Land rolling. Soil 2d rate



Township 17 N. R. 28 W. 6th P. M.

| | Chains | |
|---|---|---|
| | | North bet. Sec. 14 & 15 Var. 13° E. — |
| | 40.00 | Set post 2x3 in. x 4 ft. — 1 ft. in ground, deposit charred stake raise mound of earth 3 ft. high from pits 12 x 24 in. x 12 in. deep for 1/4 Sec. cor. |
| | 80.00 | Set Post 3x3 in. x 4 ft. — 1 ft. in ground, deposit charred stake raise mound of earth 3 ft. high from pits 12 x 24 in. x 12 in. deep for cor. to Sec. 10. 11. 14 & 15 |

Land quite hilly. 2d rate

Township 17 N. R. 28 W. 6th P. M.

| Chains. | |
|---|---|
| | East on random line bet. Sec. 11 and 14 Va 13° East |
| 40.00 | Set post for temporary 1/4 Sec. cor. |
| 50.00 | ravine N. |
| 79.90 | intersect N & S. line 17 lks. South of cor. to Sec. 10.12.13 & 14 — from which cor. 3 run — S. 89° 53' West on true line bet. Sec. 11 and 14 |
| | Range 13 E. |
| 39.95 | Set post 2x3 in. x 4 ft. — 1 ft. in ground, deposit charred slate raise mound of earth 3 ft. high from pits 12x24 in. x 12 in. deep for 1/4 Sec. cor. |
| 79.90 | cor. to Sec. 10.11.14 & 15 |
| | Surface hilly, 2d rate |



Township 17 N. R. 28 W. 6th P. M.

| Chains. | |
|---|---|
| | North bet. Sec. 10 and 11 |
| | Range 13 E. |
| 40.00 | Set post 2x3 in. x 4 ft. — 1 ft. in ground, deposit charred slate raise mound of earth 3 ft. high from pits 12x24 in. x 12 in. deep for 1/4 Sec. cor. |
| 80.00 | Set post 3x3 in. x 4 ft. — 1 ft. in ground, deposit charred slate raise mound of earth 3 ft. high from pits 12x24 in. x 12 in. deep for cor. to Sec. 2.3.10 & 11 |
| | Land hilly, 2d rate |

Township 17 N. R. 28 W. 6th P. M.

| Chains | |
|---|---|
| | East on random line bet. Sec. 2 and 11 |
| | Var. 13° E. |
| 40.00 | Set post for temporary 1/4 Sec. cor. |
| 79.96 | intersect N & S line 10 lks. South of cor. to Sec. 1. 2. 11 & 12 - from which cor. I run |
| | S. 89° 56' West on true line bet. Sec. 2 & 11 |
| | Var. 13° E. |
| 39.98 | Set post 2 x 3 in. x 4 ft. 1 ft. in ground, deposit charred Stake raise mound of Earth 3 ft. high from pits 12 x 24 in. x 12 in. deep for 1/4 Sec. cor. |
| 79.96 | Cor. to Sec. 2. 3. 10 & 11 |
| | Post in edge of Loup valley |
| | Land hilly, 2d rate |



Township 17 N. R. 28 W. 6th P. M.

| Chains | |
|---|---|
| | North on random line bet. Sec. 2 and 3 |
| | Var. 13° 1' E. |
| 40.00 | Set post for temporary 1/4 Sec. cor. |
| 79.90 | intersect the North Boundary of Township 7 lks. West of cor. to Sec. 2 and 3 - from which cor. I run |
| | S. 3' West on true line bet. Sec. 2 and 3 |
| | Var. 13° 1' E. |
| 39.90 | Set Post 2 x 3 in. x 4 ft. 1 ft. in ground, deposit charred Stake raise mound of Earth 3 ft. high from pits 12 x 24 in. x 12 in deep for 1/4 Sec. cor. |
| 79.90 | Cor. to Sec. 2. 3. 10 & 11 |
| | Land valley. 2d rate |

July 1st 1873

Township 17 N R 28 W. 6th P. M.

| Chains | |
|---|---|
| | North Bet. Sec. 33 & 34 |
| | Var. 13°. E. |
| 40.00 | Set post 2x3 in. x 4 ft. – 1 ft. in ground, deposit charred stake raise mound of earth 3 ft. high from pits 12 x 24 in. x 12 in. deep for 1/4 Sec. cor. |
| 80.00 | Set post 3x3 in. x 4 ft. – 1 ft. in ground, deposit charred stake raise mound of earth 3 ft. high from pits 12 x 24 in. x 12 in. deep for Cor. to Sec. 27. 28. 33. 34 |
| | Land level. 2d rate |



Township 17 N R 28 W. 6th P. M.

| Chains | |
|---|---|
| | East on random line bet. Sec. 27 and 34 |
| | Var. 13°. E. |
| 40.00 | Set post for temporary 1/4 Sec cor. |
| 80.04 | intersect N & S. line 11 lks. South of cor. to Sec. 26. 27. 34 & 35 from which cor. bears S. 89°. 55' West on true line bet. Sec. 27 and 34 |
| | Var. 13°. E. |
| 40.02 | Set post 2x3 in. x 4 ft. – 1 ft. in ground, deposit charred stake raise mound of earth 3 ft. high from pits 12 x 24 in. x 12 in. deep for 1/4 Sec. cor. |
| 80.04 | Cor. to Sec. 27. 28. 33 & 34 |
| | Table land, Soil 2d rate |

Township 17 N. R 28 W. 6th P.M.

| Chains | North Bdy. Sect. 27 & 28 |
|---|---|
| | Var. 13° E. |
| 40.00 | Set post 2 x 3 in. x 4 ft. - 1 ft. in ground, deposit charred Stake raise mound of earth 3 ft. high from pits 12 x 24 in. x 12 in. deep for 1/4 Sec. cor. |
| 80.00 | Set post 3 x 3 in. x 4 ft. - 1 ft in ground, deposit charred Stake raise mound of earth 3 ft. high from pits 12 x 24 in. x 12 in. deep for cor. to Sect. 21. 22. 27 & 28 |
| | Land gently rolling |



Township 17 N. R 28 W. 6th P.M.

| Chains | East on a random line bet. Sect. 22 & 27 |
|---|---|
| | Var. 13° E. |
| 40.00 | Set post for temporary 1/4 Sec cor. |
| 80.00 | intersect the N & S. line 1 link South of cor. to Sect. 22. 23. 26 & 27 from which cor. I run S. 89° 57' West on true line bet. Sect. 22 & 27 |
| | Var. 13° E. |
| 40.00 | Set post 2 x 3 in. x 4 ft. - 1 ft. in groeunnd, deposit charred Stake raise mound of earth 3 ft. high from pits 12 x 24 in. x 12 in. deep for 1/4 Sec cor. |
| 80.00 | Cor. to Sect. 21. 22. 27 & 28 |
| | Land rolling. Soil 2d rate |

Township 17 N. R. 28 West 6th P. M.

| Chains | |
|---|---|
| | North Bet. Secs 21 & 22 |
| | Var. 13° E. — |
| 40.00 | Set post 2 x 3 in. x 4 ft. — 1 ft. in ground, deposit charred stake raise mound of earth 3 ft. high from pits 12 x 24 in. x 12 in. deep for 1/4 Sec cor. |
| 80.00 | Set post 3 x 3 in. x 4 ft. — 1 ft. in ground, deposit charred stake raise mound of earth 3 ft. high from pits 12 x 24 in. x 12 in. deep for cor. to Secs 15.16.21 & 22 |
| | Land rolling, 2d rate |



Township 17 N. R. 28 W. 6th P. M.

| Chains | |
|---|---|
| | East on random line bet. Secs 15 and 22 |
| | Var. 13° 1' E. — |
| 40.00 | Set Post for temporary 1/4 Sec. cor. |
| 79.94 | intersect N & S. line 4 lks South of cor. to Secs 14.15.22.23 — from which cor. bears S. 89° 58' ~~East~~ West on true line bet Secs 15 and 22 |
| | Var. 13° 1' E. — |
| 39.97 | Set post 2 x 3 in. x 4 ft. 1 ft. in ground, deposit charred stake raise mound of earth 3 ft. high from pits 12 x 24 in. x 12 in. deep for 1/4 Sec. cor. |
| 79.94 | Cor. to Secs 15.16.21 & 22 |
| | Land gently rolling, 2d rate |

Township 17 N. R. 28 W. 6th P. M.

| Chains | |
|---|---|
| | North Bet. Secs. 15 and 16 |
| | Var. 13°. 1' E. |
| 40.00 | Set Post ~~deposit~~ 2 x 3 in. x 4 ft; 1 ft. in ground, deposit charred stake raise mound of earth 3 ft. high from pits 12 x 24 in. x 12 in. deep for 1/4 Sec. cor. |
| 80.00 | Set post 3 x 3 in. x 4 ft. - 1 ft. in ground, deposit charred stake raise mound of earth 3 ft. high from pits 12 x 24 in. x 12 in. deep for cor. to Secs. 9, 10, 15 & 16 |
| | Land hilly, 2d rate |



Township 17 N. R. 28 W. 6th P. M.

| Chains | |
|---|---|
| | East on random line bet. Secs. 10 and 15 |
| | Var. 13°. 1' E. |
| 40.00 | Set post for temporary 1/4 Sec. cor. |
| 79.92 | intersect N. & S. line 17 lks. North of Sec. cor. to 10, 11, 14, 15 — from which cor. bears N. 89°. 53' West on true line bet. Secs. 10 and 15 |
| | Var. 13°. 1' E. |
| 39.96 | Set post 2 x 3 in. x 4 ft. - 1 ft. in ground, deposit charred stake raise mound of earth 3 ft. high from pits 12 x 24 in. x 12 in. deep for 1/4 Sec. cor. |
| 79.92 | Cor. to Secs. 9, 10, 15 & 16 |
| | Land hilly, 2d rate |

Township 17 N. R 28 W. 6th P. M.

| Chains | North Bet. Sec. 9 & 10 |
|---|---|
| | Var. 13° 1' E. — |
| 40.00 | Set post deposit charred Stake raise mound of earth 3 ft. high from pits 12 x 24 in. x 12 in. deep for 1/4 Sec. cor. |
| 80.00 | Set Post deposit charred Stake raise mound of earth 3 ft. high from pits 12 x 24 in. x 12 in. deep for cor to Sec. 3.4.9 & 10 |
| | Land quite hilly, 2d rate |



Township 17 N. R 28 W. 6th P. M.

| Chains | East on random line bet. Sec. 3 and 10 |
|---|---|
| | Var. 13° 1' E. |
| 40.00 | Set a post for a temporary 1/4 Sec. cor. |
| 79.85 | intersect N & S. line 19 lks. North of cor. to Sec. 3 and 3.4.9 & 10. — from which cor. 3 run — N. 89° 52' West on true line bet. Sec. 3 and 10 |
| | Var. 13° 1' E. — |
| 39.92½ | Set Post 2 x 3 in. x 4 ft. 1 ft. in ground, deposit charred stake raise mound of earth 3 ft. high from pits 12 x 24 in. x 12 in. deep for 1/4 Sec. cor. |
| 79.85 | Cor. to Sec. 3.4.9 & 10 |
| | Land hilly, 2d rate |

Township 17 N. R 28 W. 6th P.M.

| Chains | |
|---|---|
| | North on variation line bet. Sec. 3 and 4 Var. 13° 1' E. — |
| 40.00 | Set Temporary 1/4 Sec Cor. |
| 58.00 | Leap valley |
| 79.74 | intersect North Boundary of Township 11 lks. East of cor. to Sec. 3 and 4. — from which cor. from S. 5' East on true line bet. Sec. 3 and 4 Var. 13° 1' E. — |
| 39.74 | Set Post 2x3 in. x 4 ft. — 1 ft. in ground, deposit charred Stake raise mound of Earth 3 ft. high from pits 12 x 24 in. x 12 in. deep for 1/4 Sec. cor. |
| 79.74 | Cor. to Sec. 3. 4. 9 and 10 |
| | Land valley and hills Soil 2d rate |
| | July 2d 1873 |



Township 17 N. Range 28 W. 6th P.M.

| Chains | |
|---|---|
| | North Bet. Sec. 32 and 33 Var. 13° 1' E. — |
| 40.00 | Set Post 2x3 in. x 4 ft. 1 ft. in ground, deposit charred stake raise mound of earth 3 ft. high from pits 12 x 24 in. x 12 in. deep for 1/4 Sec. cor. |
| 80.00 | Set Post 3x3 in. x 4 ft. 1 ft. in ground, deposit charred stake raise mound of earth 3 ft. high from pits 12 x 24 in. x 12 in. deep for 1/4 Sec. cor to 28. 29. 32 & 33 |
| | Table land, Soil 2d rate |

Township 17 N. R 28 W. 6th P.M.

| Chains | |
|---|---|
| | East on random line bet. Sec. 28 and 33 |
| | Var. 13° 1' E. — |
| 40.00 | Set Post for temporary 1/4 Sec. cor. |
| 80.00 | intersect N. & S line 16 lks North of Sec. cor. to 27.28.33 & 34 — from which cor. bears — |
| | N. 89° 53' West on true line bet. Sec. 28 and 33 |
| | Var. 13° 1' E. — |
| 40.00 | Set post 2 x 3 in. x 4 ft. — 1 ft. in ground, deposit charred stone raise mound of earth 3 ft. high from pits 12 x 24 in. x 12 in. deep for 1/4 Sec. cor. |
| 80.00 | Cor. to Sec. 28. 29. 32. 33 |
| | Land level, 2d rate |



Township 17 N. R 28 W. 6th P.M.

| Chains | |
|---|---|
| | North on true line bet. Sec. 28 and 29 |
| | Var. 13° 1' E. |
| 40.00 | Set Post 2 x 3 in. x 4 ft. 1 ft. in ground, deposit charred stone raise mound of earth 3 ft. high from pits 12 x 24 in. x 12 in. deep for 1/4 Sec cor. |
| 80.00 | Set Post 3 x 3 in. x 4 ft. — 1 ft. in ground, deposit charred stone raise mound of earth 3 ft. high from pits 12 x 24 in. x 12 in. deep for cor. to Sec. 20. 21. 28 & 29 |
| | Land table land, 2d rate |

Township 17 N. R. 28 W. 6th P.M.

| Chains | |
|---|---|
| | East on a random line bet. Sec. 21 and 28 |
| | Var. 13°. 1' E. — |
| 40.00 | Set Post for a temporary 1/4 Sec. cor. |
| 79.90 | intersect N. & S. line 12 lks. North of cor. to Sec. 21. 22. 27 & 28 — from which cor. bears — |
| | N. 89°. 55' West on true line bet. Sec. 21 and 28 |
| | Var. 13°. 1' E — |
| 39.95 | Set Post 2x3 in. x 4 ft. — 1 ft. in ground deposit charred stake raise mound of earth 3 ft. high from pits 12 x 24 in. x 12 in. deep for 1/4 Sec. cor. |
| 79.90 | Cor. to Sec. 20. 21. 28 & 29 |
| | Land rolling |
| | Soil 2d rate |



Township 17 N. R. 28 W. 6th P.M.

| Chains | |
|---|---|
| | North Bet. 20 and 21 |
| | Var. 13°. 1' E. — |
| 40.00 | Set Post 2x3 in. x 4 ft. — 1 ft. in ground, deposit charred stake raise mound of earth 3 ft. high from pits 12 x 24 in. x 12 in. deep for 1/4 Sec. cor. |
| 80.00 | Set Post 3x3 in. x 4 ft. — 1 ft. in ground, deposit charred stake raise mound of earth 3 ft. high from pits 12 x 24 in. x 12 in. deep for cor. to Sec. 16. 17. 20 & 21 |
| | Land rolling 2d rate |

Township 17 N. R. 28 W. 6th P. M.

| Chains | |
|---|---|
| | East on random line Bet. Sec. 16 and 21 |
| | Bar. 18°. 1' E |
| 40.00 | Set Post for a temporary 1/4 Sec. cor. |
| 79.92 | intersect N. & S. line 4 lks. North of cor. to Sec. 15. 16. 21 & 22 from which cor. Drum |
| | N. 89°. 58' West on true line bet. Sec. 16 and 21 |
| | Bar. 13°. 1' E. |
| 39.96 | Set post 2 x 3 in. x 4 ft. – 1 ft. in ground deposit charred slabs raise mound of earth 3 ft. high from pits 12 x 24 in. x 12 in. deep for 1/4 Sec cor. |
| 79.92 | Cor. to Sec. 16. 17. 20 & 21 |
| | Land rolling, 2d rate |



Township 17 N. R. 28 W. 6th P. M.

| Chains | |
|---|---|
| | North Bet. Sec. 16 and 17 |
| | Bar. 13°. 2' E. |
| 40.00 | Set post 2 x 3 in. x 4 ft. – 1 ft. in ground, deposit charred slabs raise mound of earth 3 ft. high from pits 12 x 24 in. x 12 in. deep for 1/4 Sec. cor. |
| 80.00 | Set Post 3 x 3 in. x 4 ft. – 1 ft. in ground, deposit charred slabs raise mound of earth 3 ft. high from pits 12 x 24 x 12 in. deep for cor. to Sec. 8. 9. 16 and 17 |
| | Land rolling, 2d rate |

Township 17 N. R. 28 W. 6th P. M.

| chains | |
|---|---|
| | East on random line bet. Sec. 9 and 16 |
| | Var. 13°. 2' E. — |
| 40.00 | Set post for temporary 1/4 Sec cor |
| 79.90 | intersect N & S. line 5 lks. South of cor. to Sec. 9, 10, 15 and from which cor. I run. — |
| | S. 89°. 58' West on true line bet Sec. 9 and 16 |
| | Var. 13°. 2' E. — |
| 39.95 | Set Post 2 x 3 in. x 4 ft. — 1 ft. in ground, deposit charred, stone raise mound of earth 3 ft. high from pits 12 x 24 in. x 12 in. deep for 1/4 Sec. cor. |
| 79.90 | cor. to Sec. 8, 9, 16 and 17 |
| | Land hilly. 2d rate |



Township 17 N. R. 28 W. 6th P. M.

| chains | |
|---|---|
| | North bet. Sec. 8 and 9 |
| | Var. 13°. 2' E — |
| 40.00 | Set post 2 x 3 in. x 4 ft. — 1 ft. in ground, deposit charred stone raise mound of earth 3 ft. high from pits 12 x 24 in. x 12 in. deep for 1/4 Sec. cor. |
| 80.00 | Set post 3 x 3 in. x 4 ft. — 1 ft. in ground, deposit charred stone raise mound of earth 3 ft. high from pits 12 x 24 in. x 12 in. deep for cor. to Sec. 4, 5, 8 and 9 |
| | Land hilly. Soil 2d rate |

Township 17 N. R 28 W. 6th P. M.

| Chains | |
|---|---|
| | East on random line bet. Sec. 4 and 9 Var. 13°. 2' E. — |
| 40.00 | Set temporary 1/4 Sec. cor. |
| 79.86 | intersect N & S. line 12 lks. South of cor. to Sec. 3. 4. 9 & 10 — from which cor. Trees. — S. 89°. 55' West on true line bet Sec. 4 and 9 Var. 13°. 2' E. — |
| 93 39.~~12~~ | Set Post 2 x 3 in. x 4 ft. 1 ft. in ground, deposit charred stake raise mound of earth 3 ft. high from pits 12 x 24 in. x 12 deep for 1/4 Sec. cor. |
| 79.86 | cor. to Sec. 4. 5. 8 & 9 |
| | Land hilly, 2d rate |



Township 17 N. R 28 W. 6th P. M.

| Chains | |
|---|---|
| | North on random line bet. Sec. 4 and 5 Var. 13°. 2' E. |
| 38.00 | Leaf valley |
| 40.00 | Set post for temporary 1/4 Sec. cor. |
| 79.80 | intersect North Boundary of Township at 19 lks. east of cor. to Sec. 4 & 5. — from which cor. Trees. — S. 8' East on true line line bet. Sec. 4 and 5 Var. 13°. 2' E. — |
| 39.80 | Set Post 2 x 3 in x 4 ft. — 1 ft. in ground, deposit charred stake raise mound of earth 3 ft. high from pits 12 x 24 in. x 12 in. deep for 1/4 Sec. cor. |
| 79.80 | cor. to Sec. 4. 5. 8 and 9 |
| | Land part hills, Balance valley Soil 2d rate |

Township 17 N. R. 28 W. 6th P. M.

| Chains | North Bet. Sec. 31 and 32 |
|---|---|
| | Var. 13°2' E. |
| 40.00 | Set post 2x3 in. x 4 ft. 1 ft. in ground, deposit charred stake raise mound of earth 3 ft. high from pits 12x24 in x 12 in. deep for 1/4 sec. cor. |
| 80.00 | Set post 3x3 in. x 4 ft. 1 ft. in ground, deposit charred stake raise mound of Earth 3 ft. high from pits 12x24 in x 12 in. deep for 1/4 sec. cor. to 29.30.31 and 32 |
| | Land level, Soil 2d rate |



Township 17 N. R. 28 W. 6th P. M.

| Chains | East on random line bet. Sec. 29 and 32 |
|---|---|
| | Var. 13°2' East |
| 40.00 | Set post for a temporary 1/4 sec. cor. |
| 79.90 | intersect N. & S. line 23 lks. North of cor. to Sec. 28.29.32 & 33. from which cor. I run. |
| | N. 89°50' West on true line bet. Sec. 29 and 32 |
| | Var. 13°2' E |
| 39.95 | Set post 2x3 in. x 4 ft. 1 ft. in ground, deposit charred stake raise mound of earth 3 ft. high from pits 12x24 in x 12 in. deep for 1/4 sec. cor. |
| 79.90 | cor. to Sec. 29.30.31 and 32 |
| | Table land, Soil 2d rate |

Township 11 N. R 28 W. 6th P.M.

| Chains | |
|---|---|
| | West on variation line bet. Sec. 30 and 31 |
| | Var. 13°2' E |
| 40.00 | Set temporary 1/4 Sec. Cor. |
| 80.02 | intersect West Boundary of Township 28 lks North of cor. to Sec. 30 and 31. – from which cor. 9 varn |
| | N. 89°48' East on true line bet. Sec. 30 and 31 |
| | Var. 13°2' E |
| 40.02 | Set post 2x3 in. x 4 ft. – 1 ft. in ground, deposit charred stake, raise mound of earth 3 ft. high from pits 12x24 in. x 12 in. deep for 1/4 Sec. cor. |
| 80.02 | Cor. to Sec. 29. 30. 31 and 32 |
| | Land level, Soil 2d rate |



Township 11 N. R 28 W. 6th P.M.

| Chains | |
|---|---|
| | North between Sec. 29 & 30 |
| | Var. 13°2' E |
| 40.00 | Set Post 2x3 in. x 4 ft. – 1 ft. in ground, deposit charred stake, raise mound of earth 3 ft. high from pits 12x24 in. x 12 in. deep for 1/4 Sec. cor. |
| 115.50 | Old trail course N.W. |
| 80.00 | Set post 3x3 in. x 4 ft. – 1 ft. in ground, deposit charred stake, raise mound of earth 3 ft. high from pits 12x24 in. x 12 in. deep for Cor. to Sec. 19. 20. 29 and 30 |
| | Land gently rolling, 2d rate |
| | July 3d 1873 |

Township 17 N. R 28 W. 6th P. M.

| Chains | |
|---|---|
| | East on random line bet. Sec. 20 and 29 |
| | Var. 13°2' E |
| 26.00 | Old trail Course S.E. |
| 40.00 | Set post for temporary 1/4 Sec. cor. |
| 79.84 | intersect N & S. line 12 lks North of cor. to Sec. 20.21.28 & 29 from which cor. I run |
| | N 89°.55' West on true line on true line bet Sec. 20 & 29 |
| | Var. 13°2' E |
| 39.92 | Set post 2x3 in. x 4 ft. - 1 ft. in ground, deposit charred Stake raise mound of earth 3 ft. high from pits 12 x 24 in. x 12 in. deep for 1/4 Sec. cor. |
| 79.84 | Cor. to Sec. 19.20.29 & 30 |
| | Land rolling, Soil 2d rate |



Township 17 N. R. 28 W. 6th P. M.

| Chains | |
|---|---|
| | West on random line bet Sec. 19 and 30 |
| | Var. 13°2' E |
| 40.00 | Set temporary 1/4 Sec cor. |
| 80.08 | intersect West Boundary of Township 19 lks. North of cor. to Sec. 19 and 30 — from which cor. I run |
| | N. 89° 52' East on true line bet Sec. 19 and 30 |
| | Var. 13°2' E |
| 40.08 | Set post 2x3 in. x 4 ft. - 1 ft. in ground, deposit charred Stake raise mound of earth 3 ft. high from pits 12 x 24 in. x 12 in. deep for 1/4 Sec. cor. |
| 80.08 | Cor. to Sec. 19.20.29 & 30 |
| | Land rolling, Soil 2d rate |

Township 17 N. R 28 W. 6th P. M.

| Chains | |
|---|---|
| | North bet Sec. 19 and 20 |
| | Var. 13° 02' E. |
| 40.00 | Set post 2x3 in. x 4 ft. – 1 ft. in ground, deposit charred & the raise mound of earth 3 ft. high from pits 12 x 24 in. x 12 in. deep for 1/4 Sec cor. |
| 80.00 | Set Post 3x3 in. x 4 ft. – 1 ft. in ground, deposit charred & the raise mound of earth 3 ft. high from pits 12 x 24 in. x 12 in. deep for 1/4 cor to Sec. 17, 18, 19 and 20 |
| | Land gently rolling, 2d rate |



Township 17 N. R 28 W. 6th P. M.

| Chains | |
|---|---|
| – | East on random line bet. Sec. 17 and 20 Var. 13° 2' E. |
| 40.00 | Set Post 2x3 for temporary 1/4 Sec. cor. |
| 79.94 | intersect N. and S. line 4 lks. North of cor. to Sec. 16, 17, 20 and 21 — from which cor. I run |
| | N. 87° 56' West on true line bet Sec. 17 and 20 Var. 13° 2' E |
| 39.97 | Set post 2x3 in. x 4 ft. – 1 ft. in ground, deposit charred & the raise mound of earth 3 ft. high from pits 12 x 24 in. x 12 in. deep for 1/4 Sec. cor. |
| 79.94 | cor. to Sec. 17, 18, 19 and 20 |
| | Land rolling hills Soil 2d rate |

Township 17 N. R 28 W. 6th P.M.

| Chains | |
|---|---|
| | West on random line bet. Sec.s 18 and 19 Var. 13°. 2' |
| 40.00 | Set post for a temporary 1/4 cor. |
| 79.90 | intersect West Boundary of Township 35 lks. North of cor. to Sec.s 18 and 19 — from which cor. Pecan N. 89°. 45' East on true line Bet. Sec.s 18 and 19 Var. 13°. 2' E. — |
| 39.90 | Cor. Set Post 2x3 in. x 4 ft. 1 ft. in ground, deposit charred stake raise mound of earth 3 ft high from pits 12 x 24 in. x 12 in. deep for 1/4 Sec. cor. |
| 79.90 | Cor. to Sec.s 17. 18. 19 & 20 |
| | Land level, Soil 2d rate |



Township 17 N. R 28 W. 6th P.M.

| Chains | |
|---|---|
| | North between Sec.s 17 and 18 Var. 13°2' E |
| 8.00 | valley course N. |
| 40.00 | Set post 2x3 in. x 4 ft. — 1 ft. in ground, deposit charred stake raise mound of earth 3 ft. high from pits 12 x 24 in x 12 in deep for 1/4 Sec. cor. |
| 80.00 | Set post 3x3 in. x 4 ft. — 1 ft. in ground, deposit charred stake raise mound of Earth 3 ft. high from pits 12 x 24 in. x 12 in. deep for cor. to Sec.s 7. 8. 17. 18 |
| | Surface all valley Soil 2d rate |

Township 17 N R 28 W. 6th P. M.

| Chains | |
|---|---|
| | East on random line bet. Sec. 8 and 17 |
| | Var. 13°. 2' E. — |
| 12.00 | Low hills |
| 40.00 | Set post for temporary 1/4 Sec. cor. in ravine Cause NE. |
| 79.98 | intersect N & S. line 14 lks. North of cor. to Sec. 8, 9, 16 & 17 — from which cor. Drum |
| | N. 89°. 54' West |
| | on true line bet. Sec. 8 & 17 |
| | Var. 13°. 2' E. — |
| 39.99 | Set post 2 x 3 in. x 4 ft. — 1 ft. in ground, deposit charred & stone pile mound of earth 2 ft. high from pits 12 x 24 in. x 12 in. deep for 1/4 Sec. cor. |
| 79.98 | Cor. to Sec. 7. 8. 17 & 18 |
| | Land hilly, Soil 2d rate |



Township 17 N R 28 W. 6th P. M.

| Chains | |
|---|---|
| | West on random line bet. Sec. 7 and 18 |
| | Var. 13°. 2' E. |
| 40.00 | Set post for temporary 1/4 Sec. |
| 60.00 | low hills cor. in ravine Bears NE. — |
| 79.80 | intersect West Boundary of Township 16 lks. North of cor. to Sec. 7 and 18 — from which cor. Drum — |
| | N. 89°. 53' East on true |
| | line bet. Sec. 7 and 18 |
| | Var. 13°. 2' E. |
| 39.80 | Set post 2 x 3 in. x 4 ft. — 1 ft. in ground, deposit charred & stone pile mound of earth 2 ft high from pits 12 x 24 in. x 12 in. deep for 1/4 Sec cor. |
| 79.80 | Cor. to Sec. 7. 8. 17. 18 |
| | 1st 50 lks. valley Balance hills |
| | Soil 2d rate |

Township 17 N. R 28 W. 6th P. M.

| Chains | |
|---|---|
| | North bet. Secs. 7 and 8 |
| | Var. 13° 2' E. – |
| 40.00 | Set post 2x3 in. x 4 ft. 1 ft. in ground, deposit charred stake raise mound of earth 3 ft. high from pits 12x24 in. x 12 in. deep for 1/4 Sec. cor. |
| 80.00 | Set post 3x3 in. x 4 ft. 1 ft. in ground, deposit charred stake raise mound of earth 3 ft. high from pits 12x24 in. x 12 in. deep for 1/4 cor. to Secs. 5. 6. 7 and 8 |
| | Land all valley, 2d rate |



Township 17 N. R 28 W. 6th P. M.

| Chains | |
|---|---|
| | East on random line bet. Secs. 5 and 8 |
| | Var. 13° 2' E – |
| 16.00 | Cross hills |
| 40.00 | Set post for temporary 1/4 Sec. cor. |
| 79.96 | intersect N. & S. line 19 lks. North of cor. to Secs. 4. 5. 8 & 9 from which cor. bears N. 89° 52' West on true line bet. Secs. 5 and 8 |
| | Var. 13° 2' E |
| 39.98 | Set post 2x3 in. x 4 ft. – 1 ft. in ground, deposit charred stake raise mound of earth 3 ft. high from pits 12x24 in. x 12 in. deep for 1/4 Sec. cor. |
| 79.96 | cor. to Secs. 5. 6. 7 & 8 |
| | Land hilly, Soil 2d rate |

## Township 17 N. R 28 W. 6th P. M.

| chains | |
|---|---|
| | West on random line bet. Secs. 6 and 7 |
| | Var. 13°. 2' E. |
| 6.00 | Slough ~~[illegible]~~ line |
| 40.00 | Set temporary 1/4 sec. [illegible] |
| | Same slough |
| 69.00 | Leave Slough. |
| 79.60 | intersect West Boundary of Township 23 lks. North of cor. to Secs. 6 and 7 — from which cor. Trun |
| | N. 89°. 50' East on true line bet. Secs. 6 and 7 |
| | Var. 13°. 2' E. |
| 39.60 | Set post 2x3 in. x 4 ft. 1 ft. in ground, deposit charred stoke raise mound of earth 3 ft. high from pits 12x24 in x 12 in. deep for 1/4 sec. cor. = |
| 79.60 | Cor. to Secs. 5.6.7 and 8 |
| | Surface wet and Sloughy unfit for cultivation |
| | Soil 3d rate |



## Township 17 N R 28 W. 6th P. M.

| chains | |
|---|---|
| | North on random line bet. Secs. 5 and 6 |
| | Var. 13°. 2' E. |
| 2.00 | Slough bears E & W |
| 38.00 | Leave Same slough |
| 40.00 | Set post for temporary 1/4 sec. cor. |
| 79.70 | intersect North Boundary of Township 23 lks. East of cor. to Secs. 5 and 6 — from which cor. Trun S. 10' East on true line bet. Secs. 5 and 6 |
| | Var. 13°. 2' E. — |
| 39.70 | Set post 2x3 in. x 4 ft. 1 ft. in ground, deposit charred stoke raise mound of earth 3 ft. high from pits 12x24 in. x 12 in. deep for 1/4 sec. cor. |
| 79.70 | cor. to Secs. 5.6.7 and 8 |
| | Land first 1/2 mile is Slough with Ponds of water |
| | Soil 3d rate |

July 4th 1873

Township 17 N R 28 W

General description

West

The North ½ of this Township is rolling hills. the South and parts are level and gently rolling and would make fair farming Land Section 6 is nearly all Slough and is the source of the South Loup or Callamazoo river

## List of Names

A list of the names of the individuals Employed to assist in running measuring, or marking the lines and corners described in the foregoing field notes of Township No 17 North of the Base line of range No. 28 West of the 6th Principal Meridian; showing the respective capacities in which they acted;

Henry McBroom } Chainman
John Lamington }

Elum P. Baily
Michael Delaney } Moundmen

We hereby certify that we assisted Henry C Campbell Deputy Surveyor in surveying the subdivision lines of Township 17 N R 28 W of the 6th Principal Meridian and that said Township has been in all respects well and faithfully surveyed and the bearing trees planted according to the instructions furnished by the Surveyor General and of dimensions character construction and marking and in the manner as specifically described in the foregoing field notes

Henry McBroom Chainman
John Lamington "
Michael Delaney Moundsman
Elum P. Baily "

Subscribed and sworn to before me this 31st Day of July A D 1873,
James Belton
Clerk of the District Court for Lincoln County Nebraska

I Henry C Campbell
deputy Surveyor do solemnly
swear that in pursuance
of a joint contract wherein
Henry C Campbell and G B Park
are joint contractors with E E
Cunningham United States
Surveyor General for the district
of Nebraska and Iowa bearing
date the 11 day of April 1875
I have well faithfully and
truly in my own proper person
and in strict conformity to the
instructions furnished by the
Surveyor General the surveying
manual and the laws of the United
States Surveyed all those
parts or portions of Township
No. 17 N. ~~Range 28 West~~ of the Base Line in range
No. 28 West of the 6th Principal
Meridian as are represented in
the foregoing field notes as
having been surveyed under my

direction and I do solemnly swear that all the corners of said survey have been established and perpetuated in strict accordance with the Surveying manual printed instructions and special instructions of the Surveyor General; of dimensions, character, construction and marking and in the manner as specifically described in the foregoing field notes; and that the foregoing are the true and original field notes of such survey

Henry C Campbell
Deputy Surveyor

Subscribed and sworn to in my presence this 2nd day of August 1873

Chas D Smith
Notary Public

SEAL

Surveyor General
Office

Plattsmouth Sep 10/87

The foregoing field notes of the Survey and Subdivision of Township No 17 North of the Base line of Range No 28 West of the 6th Principal Meridian in Neb. Executed by Henry C Campbell under Contract No 70 Wherein Henry C Campbell Contractor in the Months of June and July 187 having been critically examined the necessary corrections and explanations made, the said field notes and the surveys they describe are hereby approved

E E Cornell
Surveyor Gener

Town 18 Range 28 W.

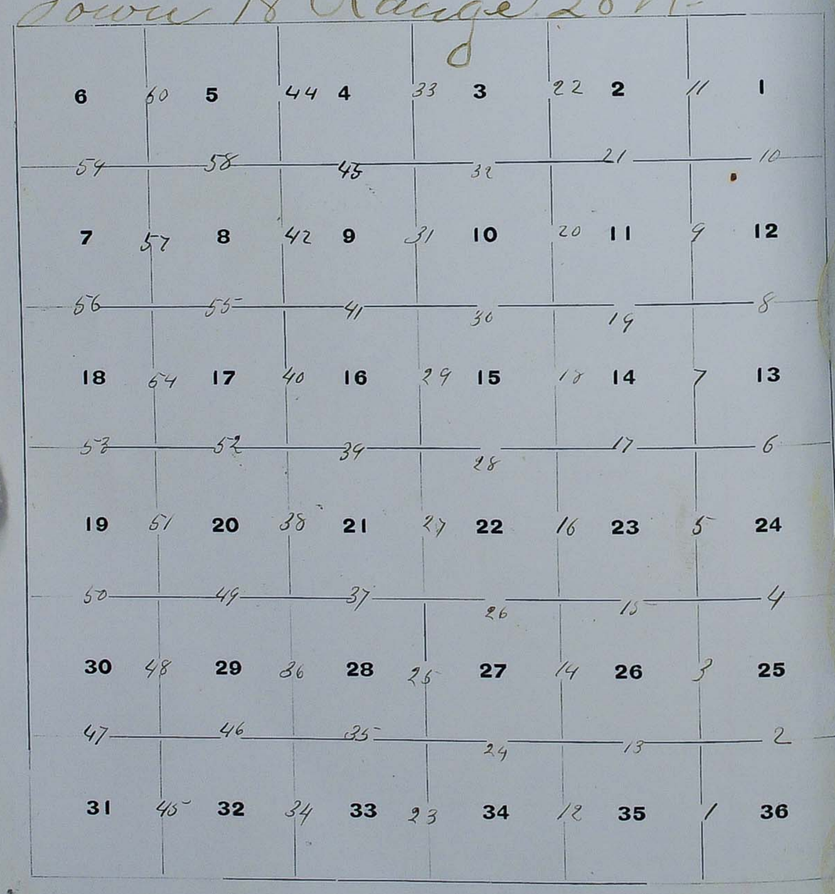

| | | | | | | | | | | |
|---|---|---|---|---|---|---|---|---|---|---|
| 6 | 60 | 5 | 44 | 4 | 33 | 3 | 22 | 2 | 11 | 1 |
| 54 | | 58 | | 45 | | 32 | | 21 | | 10 |
| 7 | 57 | 8 | 42 | 9 | 31 | 10 | 20 | 11 | 9 | 12 |
| 56 | | 55 | | 41 | | 30 | | 19 | | 8 |
| 18 | 54 | 17 | 40 | 16 | 29 | 15 | 18 | 14 | 7 | 13 |
| 53 | | 52 | | 39 | | 28 | | 17 | | 6 |
| 19 | 51 | 20 | 38 | 21 | 27 | 22 | 16 | 23 | 5 | 24 |
| 50 | | 49 | | 37 | | 26 | | 15 | | 4 |
| 30 | 48 | 29 | 36 | 28 | 25 | 27 | 14 | 26 | 3 | 25 |
| 47 | | 46 | | 35 | | 24 | | 13 | | 2 |
| 31 | 45 | 32 | 34 | 33 | 23 | 34 | 12 | 35 | 1 | 36 |

Field notes

of

The Survey and Subdivision of Township 18 North of Range 28 W 6th P. M.

in the

State of Nebraska

Executed

By Stephen C McElroy Deputy Surveyor under joint Contract No. 74 dated May 20th 1873

Survey

Commenced July 8th 1873

Completed July 12th 1873

List of Names

of persons Employed to assist in Surveying this Township showing the respective capacities in which they acted —

Christian Thede } Chainmen
Adelbert Thompson }
Curtis N DeWolf } Moundmen
Reichard Burden }
Cyrus Penny Flagman

Township 18 N. Range 28 W

To ascertain the proper adjustment of my compass for subdividing this Township I commence at the corner to Townships 17 and 18 N. Ranges 27 and 28 W. and run North on a blank line along the East boundary of Sec. 36.

Va 13° E

40.03 To a point 6 lks East of 1/4 sec cor.

80.05 To a point 12 lks East of Sect cor.

To retrace this line or run another parallel therto I must adjust my compass to a variation of 13° 5' East.

Township 18 N. R 28 W. 6th P.M.

North Bet. Secs. 35 and 36

Va. 13° 5' E

40.00 Set post 2x3 in. x 4 ft. – 1 ft. in ground, deposit charred stoke raise mound of earth 3 ft. high from pits 12 x 24 in. x 12 in deep for 1/4 sec. cor.

80.00 Set post 3x3 in. 4 ft. – 1 ft. in ground, deposit charred stoke raise mound of earth 3 ft. high from pits 12 x 24 in. 12 in. deep for cor. to secs. 25. 26. 35. 36

Land level good 2d rate



Township 18 N. R. 28 W.

East on a random line Bet. Secs. 25 and 36

Va. 13° 5' E.

40.00 Set post for temporary 1/4 Sec. cor.

42.00 Creek 50 lks. wide runs S.E.

70.00 leave Bottom Enter sand hills

80.06 intersect East Boundary of Township 12 lks. south of cor. to Secs. 25 & 36 – from which cor. 2 cor.

S. 89° 55' West

on true line bet. secs. 25 and 36

Va. 13° 5' E

40.03 Set post 2x3 in. x 4 ft. 1 ft. in ground deposit charred stoke raise mound of earth 3 ft. high from pits 12 x 24 in. 12 in. deep for 1/4 sec. cor.

80.06 Cor to Secs. 25. 26. 35. 36

Land level. 2d rate

Township 18 N. R. 28 W.

North Bet. Secs. 25 and 26

Va. 13°. 5' E

15.00 creek 100 lks. wide runs S. E

40.00 Set post 2x3 in. x 4 ft. — 1 ft. in ground, deposit charred slabs raise mound of earth 3 ft. high from pits 12x24 in. x 12 in. deep for 1/4 sec. cor.

80.00 Set post 2x3 in. x 4 ft. — 1 ft. in. ground, deposit charred slabs raise mound of earth 3 ft. high from pits 12x24 in. 12 in. deep for Cor. to Secs. 23. 24. 25. 26

V

Land level 2d rate



Township 18 N. R 28 W.

East on a random line bet. Secs. 24 and 25

Va. 13°. 5' E

2.00 Sand hills

40.00 Set post for temporary 1/4 sec. cor.

41.00 valley bears S

55.00 Sand hills

80.32 intersect East Boundary of Town. ~~E. and S. line~~ at Cor. to Secs. 24 and 25 — from which cor. I run West on line line bet. secs. 24 and 25

Va. 13°. 5' E

44.16 Set post 2x3 in. x 4 ft. — 1 ft. in ground deposit charred slabs raise mound of earth 3 ft high from pits 12x24 in. 12 in. deep for 1/4 sec. cor.

80.32 Cor. to secs. 23. 24. 25. 26.

Land. Rolling & sandy soil poor 2d rate

## Township 18 N. R 27 W.

North Bet. Sec. 23 and 24

7.00 Enter sand hills = Var. 13°. 5' E

40.00 Set post 2x3 in. x 4 ft. — 1 ft. in ground, deposit charred stoke raise mound of earth 3 ft. high from pits 12x24 in. 12 in. deep for 1/4 Sec. cor.

50.00 valley bears south

80.00 Set post 3x3 in. x 4 ft. — 1 ft. in ground, deposit charred stoke raise mound of earth 3 ft. high from pits 12x24 in. x 12 in. deep for cor. to sec. 13. 14. 23. 24

Land rolling 3d rate



## Township 18 N. R 28 W.

East on random line Bet. Sec. 13 and 24

Var. 13°. 5' E

1.00 Enter sand hills

40.00 Set post per temporary 1/4 sec. cor.

60.00 Enter valley bears south

80.48 intersect East Boundary of Township at cor. to Sec. 13 & 24 — from which cor. 2 min

West on line line Bet. Sec. 13 & 24

Var. 13°. 5' E

40.24 Set post 2x3 in. x 4 ft. — 1 ft. in ground deposit charred stoke raise mound of earth 3 ft. high from pits 12x24 in 12 in deep for 1/4 sec. cor.

50.48 S. Cor. to Sec. 13. 14. 23. 24

Land level 2d rate

Township 18 N. R 28 W

North Bet. Secs. 13 & 14

Va. 13° 5' E

10.00 Enter Sand hills

40.00 Set post 2 X 3 in. x 4 ft. – 1 ft. in ground, deposit charred stake raise mound of earth 3 ft. high from pits 12 X 24 in. x 12 in. deep for 1/4 sec. cor.

80.00 Set post 3 X 3 in. x 4 ft. – 1 ft. in ground, deposit charred stake raise mound of earth 3 ft. high from pits 12 x 24 in. 12 in. deep for cor. to secs. 11. 12. 13. 14

Land rolling sand hills
Soil 3d rate



Township 18 N. R 28 W. 6th P.M.

East on a random line Bet. Secs. 12 and 13

Va. 13° 5' E

35.00 narrow valley S.E.

40.00 Set post for temporary 1/4 sec. cor.

80.16 intersect A. and East Boundary of Township 10 lks. south of cor. to Secs. 12 and 13 from which cor. bears S. 89.56' West on ~~Va. 13° 5' E~~ line bet. Secs. 12 and 13

Va. 13° 5' E

40.08 Set post 2 X 3 in. x 4 ft. – 1 ft. in ground, deposit charred stake raise mound of earth 3 ft. high from pits 12 x 24 in. x 12 in. deep for 1/4 sec. cor.

80.16 Cor. to Secs. 11. 12. 13. 14

Land rolling sandy, 3d rate

Township 18 N. Range 28 W.

North Bet. Secs. 11 and 12
Va. 13°. 5' E

40.00 Set post 2x3 in. x 4 ft. 1 ft. in ground, deposit charred slate raise mound of Earth 3 ft. high from pits 12 x 24 in. x 12 in. deep for 1/4 sec. cor.

59.00 valley S.E.

80.00 Set post 3x3 in. x 4 ft. — 1 ft. in ground, deposit charred slate raise mound of earth 3 ft. high from pits 12 x 24 in. 12 in. deep for Cor. to sec. 1. 2. 11 & 12

Land rolling, sandy, 3d rate



Township 18 No. R 28 W. 6th P.M.

East on random line bet. Secs. 1 and 12

38.00 Leave valley Va. 13°. 5' E
40.00 Enter valley S.E. and set post for temporary 1/4 sec. cor.

80.07 intersect East Boundary Township 21 lks. North of Cor. to sec. 1 and 12 — from which cor. bears
N. 89°. 51' West

on true line bet. secs. 1 and 12
Va. 13°. 5' E

40.03 1/2 Set post 2x3 in. x 4 ft. 1 ft. in ground, deposit charred slate raise mound of earth 3 ft. high from pits 12 x 24 in. x 12 in. deep for 1/4 sec. cor.

80.07 Cor. to Secs. 1. 2. 11. 12

Land rolling sandy. 3d " rate

Township 18 N. Range 28 W

North on line line Bet.
Sec. 1 and 2

Va. 13° 5' E

15,00 leave valley
40,00 Set post ~~2x3in. x 4ft. – 1ft. in ground, deposit charred stake raise mound of earth 3ft. high from pits 12x24in. x 12in. deep~~ for temporary 1/4 sec. cor.
80,00 ~~for 1/4 Sec~~ intersect North Boundary of Township 14 lks. west of cor. to Secs. 1 and 2 – from which cor. I run

S South 6 W. on line line Bet. Sec. 1 and 2

Va. 13° 5' E

40,00 Set post 2x3in. x 4ft. – 1ft. in ground deposit charred stake raise mound of earth 3ft. high from pits 12x24in. 12in. deep for 1/4 sec. cor.

80,00 cor. to Sec. 1. 2. 11. 12

Land sand hills, 3d rate



Township 18 N. Range 28 W

North Bet. Sec. 34 and 35

Va. 13° 5' E

40,00 Set post 2x3in. x 4ft. – 1ft. in ground, deposit charred stake raise mound of earth 3ft. high from pits 12x24in. 12in. deep for 1/4 sec. cor.
58,00 Creek 12 lks. wide S E.

80,00 set post 3x3in. x 4ft. – 1ft. in ground, deposit charred stake raise mound of earth 3ft. high from pits 12x24in. 12in. deep for cor. to Sec. 26. 27. 34. 35

Land, level. 2d rate

Township 18 N. Range 28 W

East on random line bet.
Sec. 26 and 35
Va. 13° 5' E

38.00 Creek 12 lks. wide S E.
40.00 Set post for temporary 1/4 sec. cor.
79.72 intersect N and S. line 28 lks.
North of cor. to sec. 25. 26. 35. 36 —
from which cor. I run
N. 89° 48' West
on true line bet. Sec. 26 and 35 —
Va. 13° 5' E
39.86 Set post 2 x 3 in. x 4 ft. — 1 ft. in
ground deposit charred stake
raise mound of earth 3 ft. high
from pits 12 x 24 in. x 12 in. deep
for 1/4 sec. cor.

79.72 " " " Cor. to Sec.
26. 27. 34 & 35
Land level, 2d rate

July 8th 1879.



Township 18 N. Range 28 W.

North Bet. Sec. 26 and 27
Va. 13° 5' E

4.00 Sand hills
40.00 Set post 2 x 3 in. x 4 ft. — 1 ft. in ground
deposit charred stake raise mound
of earth 3 ft. high from pits 12 x 24 in.
12 in. deep for 1/4 sec. cor.
48.00 Leave Hills Enter Valley N W & S E
78.75 intersect Pond 175 lks. wide
80.00 Point for cor to Secs. 22. 23. 26 & 27
falls in pond can therefore not
be established. I therefore
run North 50 links from this
point and
Set post 3 x 3 x 4 ft 1 ft in
ground deposit charred stake
raise mound of earth 3 ft high
from pits 18 x 24 x 12 in deep
for Witness cor to Secs 22. 23. 26.
27 50 lks N of true point
Land level second rate

Township 18 N. Range 28 W

| | |
|---|---|
| | East on random line Bet. Sec. 23 & 26 |
| | Va. 13°. 5' E |
| 40.00 | Set post for temporary 1/4 sec. cor. |
| 79.64 | intersect N and S. line 28 Chs. North of cor. to sec. 23. 24. 25. 26 — from which cor. 3 mn |
| | N. 89°. 48' W. |
| | On true line Bet. Sec. 2 3. 26 |
| | Va. 13°. 5' E |
| 89.82 | Set post 2 x 3 in. x 4 ft. — 1 ft. in ground, deposit charred stone raise mound of earth 3 ft. high from pits 12 x 24 in. x 12 in. deep for 1/4 sec. cor. |
| 79.64 | Cor. to sec. 22, 23. 26. 27 |
| | Land, Level good 2d rate |



Township 18 N. Range 28 W

| | |
|---|---|
| | North. Bet. Sec. 22 and 23 |
| | Va. 13°. 5' E |
| 40.00 | Set post 2 x 3 in. x 4 ft. — 1 ft. in ground, deposit charred stone raise mound of earth 3 ft. high from pits 12 x 24 in. x 12 in. deep for 1/4 sec. cor. |
| 41.00 | Enter sand hills |
| 80.00 | Set post 2 x 3 in. x 4 ft. — 1 ft. in ground deposit charred stone raise mound of earth 3 ft. high from pits 12 x 24 in. x 12 in. deep for cor. to sec. 14. 15. 22. & 23 |
| | Land Rolling, 2d rate |

Township 18 N. Range 28 W.

East on a random line
Bet. Sec. 14 & 23

20.00 Enter valley ~~N & S~~ Va. 13°. 5' E
40.00 Set post for temporary 1/4 sec. cor.
& leave valley enter hills

80.00 intersect N & S. line 7 lks. north of cor. to
Sec. 13. 14. 23. 24 — from which cor.
I run

N. 89° 57' West on line
Bet. Sec. 14 and 23

Va. 13°. 5' E

40.00 Set post 2 x 3 in. x 4 ft. — 1 ft. in
ground, deposit charred stone
raise mound of earth 3 ft. high
from pits 12. x 24 x 12 in. deep for
1/4 sec. cor.

80.00 Cor. to Sec. 14. 15. 22. 23

Land sand hills, 3d rate



Township 18 N. Range 28 W.

North Bet. Sec. 14 and 15
Va. 13°. 5' E

10.00 Enter hills valley course E & W.
40.00 Set post 2 x 3 in. x 4 ft. — 1 ft. in
ground, deposit charred stone raise
mound of earth 3 ft. high from pits
12 x 24 in. x 12 in. deep for 1/4 sec. cor.

48.00 leave valley enter sand hills
80.00 set post 3 x 3 in. x 4 ft. — 1 ft. in
ground, deposit charred stone
raise mound of earth 3 ft. high
from pits 12 x 24 in. x 12 in. deep
for cor. to sec. 10. 11. 14. 15

Land sand hills, 3d rate

Township 18 N. Range 28 W.

East on random line Bet. Sec. 11 and 14

Va. 13°. 5' E

40.00 Set post for temporary 1/4 sec. cor.

80.18 intersect N. & S. line 1/4 chs. North of cor. to Sec. 11.12.13.14 — from which cor. I run

N. 89° 54' West on true line Bet. sec. 11 and 14

Va. 13°. 5' E

40.09 Set post 2 X 3 in. x 4 ft. — 1 ft. in ground, deposit charred stone raise mound of earth 3 ft. high from pits 12 x 24 in. x 12 in. deep for 1/4 sec. cor.

80.18 Cor. to Sec. 10.11.14.15

Land Sand hills, 3d rate



Township 18 N. Range 28 W

North Bet. Sec. 10 and 11

Va. 13°

40.00 Set post 2 X 3 in. x 4 ft. — 1 ft. in ground, deposit charred stone raise mound of earth 3 ft. high from pits 12 x 24 in. 12 in. deep for 1/4 sec. cor.

80.00 Set post 3 X 3 in. x 4 ft. — 1 ft. in ground, deposit charred stone raise mound of earth 3 ft. high from pits 12 x 24 in. x 12 in. deep for cor. to sec. 2. 3. 10 & 11

Land Sand hills, 3d rate

## Township 18 N. Range 28 W.

| | |
|---|---|
| | East on a random line Bet. Sec. 2 and 11 |
| | va. 13° E |
| 40,00 | Set post for temporary 1/4 |
| 60 50 | Sec: cor. |
| 80,03 | Leave Hills Entr. Valley N.W. & S.E. intersect N and S. line 17 lks. South of cor. to sec. 1.2.11.12 — from which cor. I run |
| | S. 89° 53' West on true line Bet. sec. 2 and 11 |
| | va. 13°. E |
| 40.01½ | Set post 2x3 in. x 4 ft. — 1 ft. in ground, deposit charred stoke raise mound of Earth 3 ft. high from pits 12x24 in. x 12 in. deep for 1/4 sec. cor. |
| 80.03 | Cor. to Sec. 2.3.10.11 |
| | Land Sand hills, 3d rate |



## Township 18 N. Range 28 W.

| | |
|---|---|
| | North on random line Bet. Sec. 2 and 3 |
| | va. 13°. E |
| 40,00 | Set post for temporary 1/4 sec. cor. |
| 80,04 | intersect North Boundary of Township 7 lks. west of cor. to sec. 2 and 3 — from which cor. I run |
| | South 3' West on true line Bet. Sec. 2 and 3 |
| | va. 13° E |
| 40,04 | Set post 2x3 in. x 4 ft. — 1 ft. — in ground, deposit charred stoke raise mound of Earth 3 ft. high from pits 12x24 in. x 12 in. deep for 1/4 sec. cor. |
| 80,04 | Cor. to Sec. 2.3.10 & 11 |
| | Land sand hills, 3d rate |

Township 18 N. Range 28 W.

North Bet. Secs. 33 and 34
va. 13°. 5' E.

40,00 Set post 2x3 in. x 4 ft. - 1 ft. in ground, deposit charred stoke raise mound of earth 3 ft high from pits 12x24 in. x 12 in. deep for 1/4 sec cor.

58.00 Creek 5 lks wide E —

80,00 Set post 3x3 in. x 4 ft. - 1 ft in ground, deposit charred stoke raise mound of earth 3 ft. high from pits 12x24 in. 12 in deep for cor. to secs. 27. 28. 33 & 34

Land level, 2d. rate



Township 18 N. Range 28 W.

East on random line Bet. secs. 27 and 34
va. 13°. 5' E

40.00 Set post for temporary 1/4 sec. cor.

41.00 Enter sand hills

75.00 Enter valley

80,00 intersect N and S. line 7 lks. north of cor. to secs. 26. 27. 34 & 35 — from which cor. I run
N. 89°. 57' West on true line bet. secs. 27 and 34
va. 13°. 5' E

40.00 Set post 2x3 in. x 4 ft. - 1 ft. in ground, deposit charred stoke raise mound of earth 3 ft. high from pits 12x24 in. 12 in deep for 1/4 sec. cor.

80,00 ~~Set~~ cor. to secs. 27. 28. 33. 34

Land rolling 2d. rate

Township 18 N. R. 28 West.

North on true line Bet. sec. 27 and 28

va. 13°. 5' E

~~300~~

30,00 Enter sand hills

40,00 Set post 2x3 in. x 4 ft. – 1 ft. in ground, deposit charred stoke raise mound of earth 3 ft. high from pits 12x24 in 12 in. deep for 1/4 sec. cor.

80,00 Set post 3x3 in. x 4 ft. – 1 ft. in. ground, deposit charred stoke raise mound of earth 3 ft. high from pits 12x24 in. x 12 in. deep for 1/4 cor. to sec.

21. 22. 27 & 28

Land rolling, 2d rate

July 9th 1897



Township 18 N. Range 28 W

East on a random line Bet. sec. 22 and 27

va. 13°. 5' E

40,00 Set post for temporary 1/4 sec. cor.

60,00 Leave Hills Enter valley N & S E

80,00 intersect North and S. line at cor. to sec. 22. 23. 26 & 27 – from which cor. I run

West on true line bet. Sec. 22 and 27

va. 13°. 5' E

40,00 Set post 2x3 in. x 4 ft. – 1 ft. in ground, deposit charred stoke raise mound of earth 3 ft. high from pits 12x24 in. 12 in. deep for 1/4 sec. cor.

80,00 cor. to sec. 21. 22. 27 and 28

Land level, good 2d rate

Township 18 North Range 28 W

North Bet. Secs. 21 and 22
Va. 13°. 5' E

40.00 Set post 2 x 3 in. x 4 ft. 1 ft. in ground, deposit charred slate raise mound of earth 3 ft. high from pits 12 x 24 in. 12 in. deep for 1/4 sec. cor.

80.00 Set post 3 x 3 in. x 4 ft. – 1 ft. in ground, deposit charred slate raise mound of earth 3 ft. high from pits 12 x 24 in. 12 in. deep for 1/4 S
Cor. to secs. 15. 16. 21. 22
Enter valley.
Land Level good 2d. rate



Township 18 N. Range 28 W.

East on a random line Bet.
Secs. 15 and 22
Va. 13°. 5' E

37.00 Enter sand hills
40.00 Set post for temporary 1/4 sec. cor.
57.00 Enter valley
78.00 Leave valley
80.04 intersect N and S. line 21 lks.
North of cor. to secs. 14. 15. 22 & 23
– from which cor. I run
N. 89°. 51' West

Bet. Secs. 15 and 22
Va. 13°. 5' E

40.02 Set post 2 x 3 in. x 4 ft. – 1 ft. in ground, deposit charred slate raise mound of earth 3 ft. high from pits 12 x 24 in. x 12 in. deep for 1/4 sec. cor.

80.04 Cor. to Secs. 15. 16. 21. & 22.

Land Rolling, 2d. rate

Township 18 N. Range 28 W.

North Bet. Sec. 15 and 16
Var. 13°. 5' E

40.00 Set post 2 x 3 in. x 4 ft. — 1 ft. in ground, deposit charred slots raise mound of earth 3 ft. high from pits 12 x 24 in. x 12 in. deep for 1/4 sec. cor.

55.00 Leave valley Bears. N.E & S.W.

80.00 Set post 3 x 3 in. x 4 ft. — 1 ft. in ground, deposit charred slots raise mound of earth 3 ft. high from pits 12 x 24 in. 12 in. deep for cor. to Secs. 9. 10. 15. 16

Land Rolling Sandy, 3d rate



Township 18 N. R. 28 W.

East on random line Bet. Secs. 10 and 15
Var. 13°. 5' E

40.00 Set post for temporary 1/4 sec
79.80 intersect N & S. line 14 chs.
South of cor. to Secs. 10. 11. 14 and 15
— from which cor. I run
South 89°. 54' West on true line Bet. Secs. 10 and 15
Var. 13°. 5' E

39.90 Set post 2 x 3 in. x 4 ft. — 1 ft. in ground, deposit charred slots raise mound of earth 3 ft. high from pits 12 x 24 in. x 12 in. deep for 1/4 Sec. cor.

79.80 Cor. to Secs. 9. 10. 15. 16

Land Rolling Sandy, 3d rate

Township 18 N. Range 28 W.

North Bet Sec. 9 and 10
va, 13°. 5' E

40.00 Set post 2x3 in. x 4 ft. – 1 ft. in ground, deposit charred slote raise mound of earth 3 ft. high from pits 12 x 24 in. x 12 in. deep for 1/4 Sec. cor.

80.00 Set post 3 x 3 in. x 4 ft. – 1 ft. in ground, deposit charred slote raise mound of earth 3 ft. high from pits 12 x 24 in 12 in. deep for cor to
Sec. 3.4.9.10
Land sand hills, 3d rate



Township 18 N. R. 28 W.

East on a random line Bet. Sec. 3 and 10
va. 13°. 5' E

40.00 Set post for temporary 1/4 sec. cor.
79.92 intersect N and S. line 12 lks. north of cor. to Sec. 2.3.10.11 — from which cor. I run
N. 89°. 55' West on true line line bet. Sec. 3 and 10
va. 13°. 5' E

39.96 Set post 2 x 3 in. x 4 ft. – 1 ft. in ground deposit charred slote raise mound of earth 3 ft. high from pits 12 x 24 in. 12 in. deep for 1/4 sec. cor

79.92 Cor. to sec. 3.4.9 & 10

Land sand hills, 3d rate

Township 18 N. Range 28 W.

North on random line Bet. Sec. 3 and 4

Va. 13° 5' E

| | |
|---|---|
| 40.00 | Set post for temporary 1/4 Sec. Cor. |
| 80.28 | intersect North Boundary of Township 77 lks. East of Cor. to Sec. 3 and 4 from which Cor. I run |

South 33' East on line line Bet. Sec. 3 and 4

Va. 13° 5' E

| | |
|---|---|
| 40.28 | Set post 2 x 3 in. x 4 ft. — 1 ft. in ground, deposit charred slake raise mound of earth 3 ft. high from pits 12 x 24 in. x 12 in. deep for 1/4 Sec. Cor |
| 80.28 | Set Cor. to Sec. 3.4.9.10 |

Land Sand hills, 3d rate



Township 18 N. Range 28 W.

North Bet. Sec. 32 and 33

Va. 13° 5' E

| | |
|---|---|
| 28.00 | Creek 6 lks. wide Course E |
| 30.00 | Sand hills E & W. |
| 40.00 | Set post 2 x 3 in. x 4 ft. — 1 ft. in ground, deposit charred slake raise mound of Earth 3 ft. high from pits 12 x 24 in. x 12 in. deep for 1/4 Sec. Cor. |
| 80.00 | Set post 3 x 3 in x 4 ft. — 1 ft. in ground, deposit charred slake raise mound of earth 3 ft. high from pits 12 x 24 in. x 12 in deep for 1/4 Cor. to Sec. 28.27.32.33 |

Land Rolling 2d rate

Township 18 N. Range 28 W.

| | |
|---|---|
| | Eastern random line Bet. Sec. 28 and 33 Va. 13°. 5' E |
| 41.00 | Set post for temporary 1/4 Sec. cor. |
| 62.00 | valley course S. E |
| 80.42 | intersect N and S. line 42 lks. North of cor. to Sec. 27.28.33.34 — from which cor. I run N. 89°. 42' West on true line Bet. Sec. 28 and 33 Va 13° 5' E |
| 40.21 | Set post 2 x 3 in. x 4 ft. — 1 ft. in ground, deposit charred slate raise mound of earth 3 ft. high from pits 12 x 24 in. 12 in. deep for 1/4 Sec. cor. |
| 80.42 | Cor. to Sec. 28.29.32.33 |
| | Land rolling, 3d rate |



Township 18 N Range 27 W.

| | |
|---|---|
| | North Bet. Sec. 28 and 29 Va. 13°. 5' E |
| 40.00 | Set post 2 x 3 in. x 4 ft. — 1 ft. in ground, deposit charred slate raise mound of earth 3 ft. high from pits 12 x 24 in. 12 in. deep for 1/4 Sec. cor. |
| 80.00 | Set post 3 x 3 in. x 4 ft. — 1 ft. in ground, deposit charred slate raise mound of earth 3 ft. high from pits 12 x 24 in. x 12 in. deep for cor. to Sec. 20.21.28.29 |
| | Land rolling, 3d rate |

Township 18 N. Range 28 W.

East on a random line Bet.
Sec. 21 and 28
Va. 13° 5' E

40.00 Set post for temporary 1/4 sec. cor.
65.00 valley S.E.
78.00 Clear valley
80.27 intersect N and S. line 28 chs.
North of cor. to Sec. 21.22.27 & 28
— from which cor. Pine
N. 89° 48' West
on true line Bet. Sec. 21 and 28
Va. 13° 5' E
40.13½ Set post 2 x 3 in. x 4 ft. — 1 ft.
in ground, deposit charred
stone raise mound of earth 3 ft.
high from pits 12 x 24 in. 12 in.
deep for 1/4 Sec. cor.

80.27 Cor. to Sec. 20. 21. 28 & 29

Land rolling, 3d rate

July 10th 1873



Townships 18 N. Range 28 W.

North Bet. Sec. 20 and 21
Va. 13° 5' E

40.00 Set post 2 x 3 in. x 4 ft. — 1 ft. in
ground, deposit charred stone
raise mound of earth 3 ft. high
from pits 12 x 24 in. 12 in. deep
for 1/4 Sec cor.

80.00 Set post 3 x 3 in. x 4 ft. — 1 ft.
in ground, deposit charred stone
raise mound of earth 3 ft. high
from pits 12 x 24 in. x 12 in. deep
for cor. to Sec. 16. 17. 20. 21

Land rolling 3d rate

Township 18 N. Range 28 W

East on random line Bet.
Secs. 16 and 21
Va. 13° 5' E

20.00 Enter valley
30.00 Leave same
40.00 Set post for temporary 1/4 sec. cor.
50.00 intersect N. and S. line 21 chs
South of cor. to Secs. 15.16.21.22
— from which cor. run
S. 89° 51' West on
true line bet. Secs. 16 and 21
Va. 13° 5' E
40.00 Set post 2 x 3 in. x 4 ft. — 1 ft. in
ground, deposit charred stone rais
mound of earth 3 ft. high from
pits 12 x 24 in. x 12 in. deep for 1/4
Sec. cor.

80.00 Cor. to Secs. 16.17.20.21

Land rolling, 3d rate



Township 18 N. R. 28 W.

North bet. Secs. 16 and 17
Va. 13° 5' E

40.00 Set post 2 x 3 in. x 4 ft — 1 ft. in
ground, deposit charred stone rais
mound of earth 3 ft. high from
pits 12 x 24 in. 12 in. deep for 1/4
Sec. cor.

80.00 Set post 3 x 3 in. x 4 ft. — 1 ft. in
ground, deposit charred stone rais
mound of earth 3 ft. high from
pits 12 x 24 in. x 12 in. deep for 1/4
Cor. to Secs. 8.9.16.17

Land sand hills, 3d rate

Township 18 N. Range 28 W.

| | |
|---|---|
| | Eastern a random line Bet. Sec. 9 and 16 Va. 13°. 5'. E |
| 26.00 | Enter valley course S.E. |
| 33.00 | leave valley (same) |
| 40.00 | Set post for temporary 1/4 sec. cor. |
| 80.04 | intersect N and S. line 14 ch. North of cor. to Sec. 9.10.15.16 — from which cor. I run N. 89° 54' West on true line bet. Sec. 9 and 16 Va. 13°. 5' E |
| 40.02 | Set post 2 x 3 in. x 4 ft. — 1 ft. in ground deposit charred stone raise mound of earth 3 ft. high from pits 12 x 24 in. x 12 in deep for 1/4 sec. cor. |
| 80.04 | Cor. to Sec. 8.9.16 and 17 |

Land rolling, 2d rate



Township 18 N. Range 28 W. 6th P.M.

| | |
|---|---|
| | North Bet. Sec. 8 and 9 Va. 13°. 5' E |
| 20.00 | Enter valley E. & W. |
| 27.00 | leave same |
| 40.00 | Set post 2 x 3 in. 4 ft. — 1 ft. in ground, deposit charred stone raise mound of earth 3 ft. high from pits 12 x 24 in. x 12 in. deep for 1/4 sec. cor. |
| 80.00 | ~~Cor. to Sec~~ Set post 3 x 3 in. x 4 ft. — 1 ft. in ground, deposit charred stone raise mound of earth 3 ft. high from pits 12 x 24 in. x 12 in. deep for cor. to Sec. 4.5.8 & 9 |

Land rolling, 3d rate

Township 18 N. Range 28 W.

| | |
|---|---|
| | East on random line Bet. Sec. 4 and 9 |
| | Va. 13° E |
| 40.00 | Set post for temporary 1/4 Sec. cor. |
| 80.10 | intersect N and S. line 35 lks. North of cor. to Sec. 3.4.9.10 — from which cor. I run |
| | N. 89° 45' West on true line bet. Sec. 4 and 9 |
| | Va. 13° E |
| 40.05 | Set post 2 x 3 in. x 4 ft. — 18 in. in ground, deposit charred stoke raise mound of earth 3 ft. high from pits 12 x 24 in. x 12 in. deep for 1/4 Sec. cor. |
| 80.10 | Cor. to Sec. 4.5.8 & 9 |
| | Land hilly, 3d rate |



Township 18 North Range 28 W.

| | |
|---|---|
| | North on random line bet. Sec. 4 and 5 |
| | Va. 13° E |
| 40.00 | Set post for temporary 1/4 Sec. cor. |
| 80.00 | intersect North Boundary of Township 16 lks west of cor. to Sec. 4 and 5 — from which cor. I run |
| | ~~S. 89°~~ S. 7' West on true line bet. Sec. 4 and 5 |
| | Va. 13° E |
| 40.00 | Set post 2 x 3 in. x 4 ft. — 18 in. in ground deposit charred stoke raise mound of earth 3 ft. high from pits 12 x 24 in. 12 in. deep for 1/4 Sec. cor. |
| 80.00 | Cor. to Sec. 4.5.8 and 9 |
| | Land sand hills, 3d rate |

## Township 18 North Range 28 W.

| | |
|---|---|
| | North Bet. Sec. 31 and 32 Va. 13°. E |
| 40.00 | Set post 2x3 in. x 4 ft. — 1 ft. in ground, deposit charred slate raise mound of earth 3 ft. high from pits 12x24 in. x 12 in. deep for 1/4 Sec. cor |
| 80.00 | Set post 2x3 in. x 4 ft. 1 ft. in ground, deposit charred slate raise mound of earth 3 ft. high from pits 12x24 in. x 12 in. deep for cor. to Sec. 29. 30. 31 and 32 |
| | Land rolling 3d rate |



## Township 18 N. Range 28 W.

| | |
|---|---|
| | East on random line Bet. Sec. 29 and 32 Va. 13°. E |
| 40.00 | Set post for temporary 1/4 sec. cor. |
| 79.62 | intersect N and S. line 85 lks. North of cor. to sec. 28. 29. 32. 33 — from which cor. I run N. 89°. 24' West on true line bet. sec 29 and 32 va. 13°. E |
| 39.81 | Set post 2x3 in. x 4 ft. — 1 ft. in ground, deposit charred slate raise mound of earth 3 ft. high from pits 12x24 in. 12 in. deep for 1/4 sec. cor. |
| 79.62 | Cor. to Sec. 29. 30. 31 & 32 |

## Township 18 N. Range 28 W.

| | |
|---|---|
| ✓ | Weston random line Bet. Sec. 30 and 31 |
| | Va. 13°. E |
| 41.00 | Set post for temporary 1/4 Sec. Cor. |
| 79.48 | intersect West Boundary of Township 56 lks south of cor. to Sec. 30 and 31 — from which cor. I run |
| | S. 89° 36' East on true line bet. Sec. 30 and 31 |
| | Va. 13°. E |
| 39.48 | Set post 2x3 in. x 4 ft. — 1 ft. in ground deposit charred slate raise mound of earth 3 ft. high from pits 12 x 24 in. x 12 in deep for 1/4 Sec. cor. |
| 79.48 | Cor. to Sec. 29. 30. 31 & 32 |
| | Land rolling, 3d rate |



## Township 18 North Range 28 W.

| | |
|---|---|
| | North Bet. Sec. 29 and 30 |
| | Va. 13°. E |
| 40.00 | Set post 2x3 in. x 4 ft. 1 ft. in ground, deposit charred slate raise mound of earth 3 ft. high from pits 12 x 24 in. 12 in. deep for 1/4 Sec. cor. |
| 80.00 | Set post 3x3 in. x 4 ft. — 1 ft. in ground, deposit charred slate raise mound of earth 3 ft. high from pits 12 x 24 in. x 12 in deep for cor. to Sec. 19. 20. 29. 30 |
| | Land rolling, 3d rate |

Township 18 North Bet R. 28 W.

East on a random line
Bet. Sec. 20 and 29
Va. 13°. E

40.00 Set post for temporary 1/4 sec. cor.
79.82 intersect North & S. line 14 Lks.
N. of cor. to Sec. 20.21.28.29 —
from which cor. I run
N. 89° 54' West
on true line bet. Sec. 20 & 29
Va. 13°. E
39.91 Set post 2 x 3 in. x 4 ft. — 1 ft. in ground, deposit charred stoke raise mound of earth 3 ft. high from pits 12 x 24 in. x 12 in. deep for 1/4 sec. cor.

79.82 Cor. to Sec. 19.20.29.30

Land rolling 3rd rate

July 11th 1873



Township 18 N. R. 28 W

West on random line bet.
Sec. 19 and 30
Va. 13°. E

40.00 Set post for temporary 1/4 sec. cor.
79.40 intersect West Boundary of
Township at cor. to Sec. 19 and 30
— from which cor. I run
East on true line
bet. Sec. 19 and 30
Va. 13°. E
39.40 Set post 2 x 3 in. x 4 ft. — 1 ft. in ground deposit charred stoke raise mound of earth 3 ft. high from pits 12 x 24 in. 12 in. deep for 1/4 sec. cor.

79.40 Cor. to Sec. 19.20.29.30

Land sand hills, 3rd rate

Township 18 N. R 28 W.

North Bet. Sec. 19 and 20
Va. 13°. E

40.00 Set post 2 x 3 in. x 4 ft. – 1 ft. in ground, deposit charred stoke raise mound of earth 3 ft. high from pits 12 x 24 in. 12 in. deep for 1/4 sec. cor.

80.00 Set post 3 x 3 in. x 4 ft. 1 ft. in ground, deposit charred stoke raise mound of earth 3 ft. high from pits 12 x 24 in. 12 in. deep for cor to sec. 17. 18. 19. 20

Land sand hills, 3d rate



Township 18 N. Range 28 W.

East on random line bet. Sec. 17 and 20
Va. 13°. E

40.00 Set post for temporary 1/4 sec cor.

79.80 intersect N and S. line 21 chs. South of cor. to sec. 16. 17. 20 & 21 – from which cor. Run S. 89° 51' West on true line bet. Sec. 17 and 20
Va. 13°. E

90
39.50 Set post 2 x 3 in. x 4 ft. – 1 ft. in ground, deposit charred stoke raise mound of earth 3 ft. high from pits 12 x 24 in. x 12 in. deep for 1/4 sec. cor.

79.80 Cor. to sec. 17. 18. 19. 20

Land sand hills, 3d rate

Township 18 N. Range 28 W.

West on a random line
Bet. Sec. 18 and 19
va. 13°. E

40.00 Set post for temporary 1/4 sec. cor.
79.42 intersect West Boundary of Township 35 ch. North of cor. to Sec. 18 and 19 — from which cor. Drum va. 13°. E
39.42 N 89° 45' East on true line bet. Sec. 18 and 19
va. 13°. E
39.42 Set post 2x3 in. x 4 ft. — 1 ft. in ground, deposit charred slate raise mound of earth 8 ft. high from pits 12x24 in. x 12 in. deep for 1/4 sec. cor.

79.42 Cor. to sec. 17.18.19 & 20

Land sand hills, 3rd rate



Township 18 N. Range 28 W.

North bet. Sec. 17 and 18
va. 13°. E

40.00 Set post 2x3 in. x 4 ft. — 1 ft. in ground, deposit charred slate raise mound of earth 3 ft. high from pits 12x24 in. x 12 in. deep for 1/4 sec. cor.

75.00 Center Basin
80.00 Set post 3x3 in. x 4 ft. — 1 ft. in ground, deposit charred slate raise mound of earth 8 ft. high from pits 12x24 in. 12 in. deep for 1/4 sec. cor. to 7.8.17 & 18

Land rolling, 3rd rate

Township 18 N. Range 28 W.

East on random line Bet.
Sec. 8 and 17
Va. 13°. E

5.00 Leave Basin
40.00 Set post for temporary 1/4 sec. cor.
79.90 intersect N and S. line 92 lks.
south of cor. to sec. 8. 9. 16. 17 —
from which cor. I run
S. 89° 21' West
on true line bet. Sec. 8 and 17
Va. 13°. E
39.95 Set post 2 x 3 in. x 4 ft. — 1 ft. in
ground, deposit charred stone
raise mound of earth 3 ft. high
from pits 12 x 24 in. x 12 in. deep
for 1/4 sec. cor.

79.90 Cor. to Sec. 7. 8. 17. 18

Land rolling 3d. rate



Township 18 N. Range 28 W.

West on a random line bet.
Sec. 7 and 18
Va. 13°. E

38.00 l
38.00 leave basin
40.00 set post for temporary 1/4 sec. cor.
79.41 intersect N West Boundary of Town.
49 lks. North of cor. to sec. 7 and 18
— from which cor. I run
N. 89° 39' East on true line
Bet. sec. 7 and 18
Va. 13°. E
39.41 Set post 2 x 3 in. x 4 ft. — 1 ft. in
ground, deposit charred stone
mound of earth 3 ft. high from
pits 12 x 24 in. x 12 in. deep for
1/4 sec. cor.

79.41 cor. to sec. 7. 8. 17. 18

Land rolling 3d. rate

Township 18 N. Range 28 W.

North Bet. Sec. 7 and 8
Va. 13°. E

20.00 Cave basin

40.00 Set post 2 x 3 in. x 4 ft. — 1 ft. in ground, deposit charred stone raise mound of earth 3 ft. high from pits 12 x 24 in. 12 in. deep for 1/4 sec. cor.

80.00 Set post 3 x 3 in. x 4 ft. — 1 ft. in ground, deposit charred stone raise mound of earth 3 ft. high from pits 12 x 24 in. x 12 in. deep for cor. to Sec. 5.6.7.& 8

Land rolling 3d. rate



Township 18 N. Range 28 W.

East on a random line bet. Sec. 5 and 8
Va. 13°. E

40.00 Set post for temporary 1/4 sec. cor.

79.91 intersect N. and S. line 18 lks. South of cor. to sec. 4.5.8 and 9 — from which cor. 9 run
S. 89° ~~46~~ 52' West
on true line bet. sec. 5 and 8.
Va. 13°. E

39.95 1/2 Set post 2 x 3 in. x 4 ft. — 1 ft. in ground, deposit charred stone raise of earth 3 ft. high from pits 12 x 24 in. 12 in. deep for 1/4 sec. cor.

79.91 cor. to sec. 5.6.7.8

Land sand hills. 3d. rate

Township 18 N. Range 28 W.

West on a random line
bet. Sec. 6 and 7
va. 13°. E

40.00 Set post for temporary 1/4 sec. cor.
~~ground, deposit charred stake~~
~~raise mound of earth 3 ft. high~~
~~from pits 12 x 24 in x 12 in. deep~~
~~for 1/4 sec. cor.~~

79.40 intersect West Boundary of
Township 21 lks. South of cor.
to Sec. 6 and 7 — from which cor.
I run
S. 89° ~~45~~ 51' East on line line
bet. Sec. 6 and 7
va. 13°. E

39.40 Set post 2 x 3 in. x 4 ft. — 1 ft. in ground
deposit charred stake, raise mound
of earth 3 ft. high from pits 12 x 24 in.
12 in. deep for 1/4 sec. cor.

79.40 Cor. to Sec. 5. 6. 7. 8
Land hilly, 3d rate



Township 18 N. Range 28 W.

North on a random line
Bet. Sec. 5 and 6
va. 13°. E

40.00 Set post for temporary 1/4 sec. cor.
79.74 intersect North Boundary of
Township 21 lks. west of cor. to
Sec. 5 and 6 — from which cor. I run
South ~~1~~ 9' W. on line line
Bet. Sec. 5 and 6
va. 13°. E

39.74 Set post 2 x 3 in. x 4 ft. — 1 ft. in
ground, deposit charred stake raise
mound of earth 3 ft. high from pits
12 x 24 in. x 12 in. deep for 1/4 sec. cor.

79.74 Cor. to Sec. 5. 6. 7. and. 8

Land sand hills, 3d rate

July 12th 1893

General Description

The Surface is much broken by hills and vallies. The soil in the latter is a sandy loam adapted to cultivation ranking as 3d rate.

The hills are of sand covered with a thin growth of coarse grass. Soil ranks as 5th rate.

The only limy water is in the southern part where several small streams arise. Timber there is none.

Soil adapted to the growth of peanuts, sweet potatoes, radishes and melons.

# List of Names

A list of the names of the individuals employed to assist in running, measuring, or marking the lines and corners described in the foregoing field notes of Township 18 North of the Base line of Range 28 West of the 6th Principal Meridian, showing the respective capacities in which they acted

| | |
|---|---|
| Christian Thede | Chainmen |
| Adelbert Thompson | |
| Curtis N Dewolf | Moundmen |
| Richard Barden | |
| Cyrus Penny | Flagman |

We hereby certify that we assisted Stephen C. McElroy Deputy Surveyor in surveying Township Eighteen (18) North of Base line of Range No Twenty Eight (28) West of the Sixth Principal Meridian and that said Surveyor has in all respects, to the best of our knowledge and belief, well and faithfully surveyed and the Boundary Monuments planted according to the instructions furnished by the Surveyor General (24) of the dimensions, character, construction and marking and in the manner as specifically described in the foregoing field notes.

Christian Thede Chainman
Adelbert Thompson Chainman
Curtis N Dewolf Moundman
Richard Barden Moundman
Cyrus Penny Flagman

Subscribed and Sworn to
before me this 9th day of
August 1873

O. R. Goodale
Notary Public

I Stephen C. McElroy
Deputy Surveyor do solemnly
swear that in pursuance
of a joint contract wherein
Stephen C. McElroy & Todd
Stephenson are joint contract-
ors with E. E. Cunningham
Surveyor General for the
district of Nebraska & Iowa
having date the 20th day
of May 1873 I have well
faithfully and truly, in
my own proper person and
in strict conformity to the
instructions furnished
by the the Surveyor General,
the Surveying Manual and
the laws of the United States,
surveyed all those parts or
portions of Townships 18
North of the Base Line in
Ranges 1 to 28 West of the
Sixth Principal Meridian
as are represented in the
foregoing field notes as
having been surveyed under
my direction, and do further
solemnly swear that all
the corners of said surveys
have been established &
perpetuated in strict accordance
with the Surveying Manual,
printed Instructions & Special
Instructions of the Surveyor
General, of dimensions,
character, constructions
and Marking and in the Manner
specifically described
in the foregoing field notes,
and that the foregoing are
the true and original field
notes of such survey

Stephen C. McElroy
Deputy Surveyor

Subscribed & sworn to before me
a Notary Public within & for the
County of Cass & State of Nebraska
this 5th day of Sept. A.D. 1873
Tho Pollock
Notary Public

Surveyor General's
Office
Plattsmouth Sept 22 1873

The foregoing field notes of the Survey and sub=division of Township No 18 North of the Base Line & Range No 28 West of 6th P.M. in Nebraska - Executed by Stephen C McElroy under joint contract No 74 wherein Stephen C McElroy and Zadok Stephenson are joint contractors in the month of July 1873 having been critically examined and the necessary corrections and explanations made the said field notes are hereby approved

E. E. Cunningham
Surveyor General

# Field Notes
of
Survey and Subdivisions
of
Township No 19 North of Base line
in
Range No 28 West of 6th P.M.
in the State of
Nebraska.

Executed
by
Zadok Stephenson
Deputy Surveyor under
Joint Contract No. 74 dated
May 20th 1873.

Survey
Commenced July 9th 1873
Completed July 13th 1873

List of names and duties of assistants
Lewis Dennis } Chainmen
Wm H Womer }
David A Glendenning } Mounsmen
Chas F. Logue }
Edward Hood Flagman

Town 19 Range 28 W

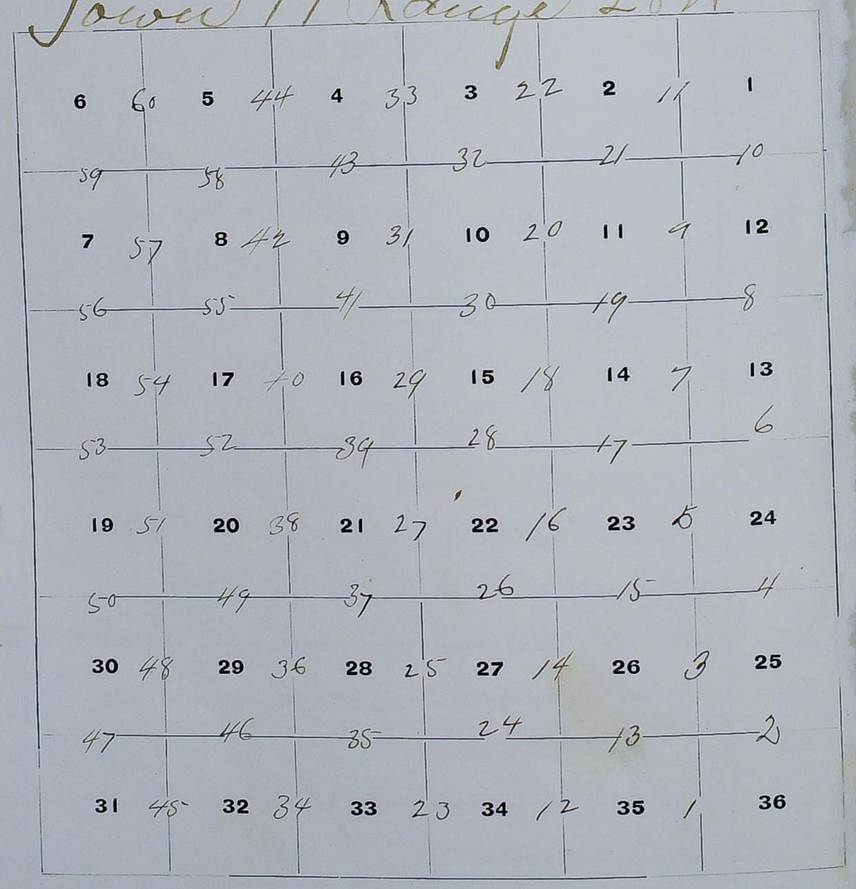


To ascertain the proper adjustment of my compass for the subdivision of this Township I commence at the corner to Townships 18 and 19 North Ranges 27 and 28 West of 6th P.M., and run North on a blank line along the East boundary of Secs 36.

Va. 13°. East

39.97 To a point 3 lks East of 1/4 sec cor.

79.92 To a point 7 lks East of sec. cor. secs 25 and 36.

To retrace this line or run parallel therto my compass must be adjusted to a variation of 13° 3' East

Township No. 19 N. Range No. 28 W 6th P.M.

North between secs 35 and 36

Va 13° 3' East

| | |
|---|---|
| 13.00 | Enter valley bears N.W. & S.E. |
| 40.00 | Set Post 2x3 in x 4 ft. 1 ft in ground Deposit charred stake, raised Mound of earth 3 ft high from pits 12x24 in x 12 in deep for 1/4 sec. cor. Enter sandy basin |
| 50.00 | Enter Hills bear N.W. & S.E. |
| 80.00 | Set Post 3x3 in x 4 ft. 1 ft in ground Deposit charred stake, raised mound of earth 3 ft high from pits 12x24 in x 12 in. deep for cor to secs 25, 26, 35 and 36. |

Land Sand Hills Soil 3° rate



Township No. 19 N. Range No. 28 W 6th P.M.

East on random line between secs 25 and 36

Va 13° 3' East

| | |
|---|---|
| 40.00 | Set Post for temporary 1/4 sec. cor. |
| 79.80 | Intersected east boundary of township 21 links south of cor. to secs 25 and 36, from which cor I run south 89° 51' West on true line between secs. 25 and 36. |

Va. 13° 3' East

| | |
|---|---|
| 39.90 | Set Post 2x3 in x 4 ft. 1 ft in ground. Deposit charred stake, raised mound of earth 3 ft high from pits 12x24 in x 12 in. deep for 1/4 sec. cor |
| 79.80 | Corner to secs. 25, 26, 35 and 36 |

Land Sand Hills. Soil 3° rate

Township No. 19 N. Range No. 28 W. 6th P.M.

| | |
|---|---|
| | North between secs 25 and 26 |
| | Va. 13° 3' East |
| 40.00 | Set Post 2x3 in x 4 ft. 1 ft. in ground Deposit charred stake, raised mound of earth 3 ft high from pits 12x24 in x 12 in deep for 1/4 sec. cor. |
| 70.00 | Enter valley N.W. & S.E. |
| 80.00 | Set post 3x3 in x 4 ft. 1 ft in ground Deposit charred stake, raised mound of earth 3 ft high from pits 12x24 in x 12 in deep for corner to secs. 23, 24, 25 and 26. |
| | Land Sand Hills. Soil 3rd rate |



Township No. 19 N. Range No. 28 W. 6th P.M.

| | |
|---|---|
| | East on random line between secs 24 and 25 |
| | Va 13° 3' East |
| 40.00 | Set Post for temporary 1/4 sec. cor. |
| 79.94 | Intersected east boundary of township 7 links south of cor. to secs. 24 and 25, from which cor I run south 89° 57' West, on true line between secs 24 and 25 |
| | Va. 13° 3' East |
| 39.97 | Set Post 2x3 in x 4 ft. 1 ft. in ground Deposit charred stake, raised mound of earth 3 ft high from pits 12x24 in x 12 in. deep for 1/4 sec. cor. |
| 79.94 | Corner to secs. 23, 24, 25 and 26 |
| | Land Sand Hills. Soil 3rd rate |

Township No 19 N. Range No 28 W 6th P.M.

North between sections 23 and 24

Va. 13° 4' East

40.00 Set Post 2x3 in x 4 ft. 1 ft in ground Deposit charred stake raised mound of earth 3 ft high from pits 12 x 24 in x 12 in. deep for 1/4 sec. cor.

[illegible]

80.00 Set Post 2x3 in x 4 ft. 1 ft. in ground Deposit charred stake, raised mound of earth 3 ft high from pits 12 x 24 in. x 12 in deep for cor. to secs 13, 14, 23 and 24.

Land Sand Hills. Soil 3rd rate



Township No 19 N. Range No 28 W 6th P.M.

East on random line between secs 13 and 24.

Va. 13° 4' East

40.00 Set Post for temporary 1/4 sec. cor.

79.87 Intersected east boundary of Township 5 links north of cor to secs. 13 and 24. from which cor. I run north 89° 58' West on true line between secs 13 and 24

Va 13° 4' East

39.93½ Set Post 2x3 in x 4 ft. 1 ft in ground Deposit charred stake, raised mound of earth 3 ft high from pits 12 x 24 in x 12 in. deep for 1/4 sec. cor.

79.87 Corner to sections 13, 14, 23 & 24

Land Rolling Valley Soil 2nd rate

Township No 19 N. Range No 28 W 6th P.M.

North between sections 13 and 14

Va 13° 4' East

40.00 Set Post 2 x 3 in x 4 ft. 1 ft in ground
Deposit charred stake, raised
mound of earth 3 ft high
from pits 12 x 24 in x 12 in.
deep for 1/4 sec. cor.

80.00 Set Post 3 x 3 in x 4 ft. 1 ft. in ground
Deposit charred stake, raised
mound of earth 3 ft high
from pits 12 x 24 in x 12 in.
deep for cor to secs. 11, 12,
13 and 14.

Land Rolling Valley Soil 2d rate



Township No 19 N. Range No 28 W 6th P.M.

East on random line between
secs 12 and 13

Va 13° 4' East

40.00 Set Post for temporary 1/4 sec. cor.

79.90 Intersect N & S. line at ~~Closed on~~ cor. to. 12. and 13, from
which I run West
on true line between secs
12 and 13.

Va. 13° 4' East

3.9.95 Set Post 2 x 3 in x 4 ft. 1 ft. in ground
Deposit charred stake, raised
mound of earth 3 ft high
from pits 12 x 24 in. x 12 in.
deep for 1/4 sec. cor.

79.90 Corner to secs. 11, 12, 13 and 14.

Land Rolling Valley Soil 2d rate

Township No. 19 N. Range No. 28 W. 6th P.M.

North between secs 11 and 12

Va 13° 4' East

40.00 Set Post 2x3 in x 4 ft. 1 ft. in ground
Deposit charred stake, raised
mound of earth 3 ft high
from pits 12 x 24 in. x 12 in.
deep for 1/4 sec. cor.

80.00 Set Post 3x3 in. x 4 ft. 1 ft in ground
Deposit charred stake, raised
mound of earth 3 ft high
from pits 12 x 24 in. x 12 in.
deep for cor. to secs. 1, 2, 11 & 12

Land Rolling Valley, Soil 2d rate



Township No. 19 N. Range No. 28 W. 6th P.M.

East on random line between
secs. 1 and 12

Va 13° 4' East

40.00 Set Post for temporary 1/4 sec. cor.

79.84 Intersected east boundary of
township 14 links north of cor.
to secs 1 and 12, from which
cor. I run north 89° 54' West
on true line between secs
1 and 12.

Va. 13° 4' East

39.92 Set Post 2x3 in x 4 ft. 1 ft. in ground
Deposit charred stake, raised
mound of earth 3 ft high
from pits 12 x 24 in. x 12 in.
deep for 1/4 sec. cor.

79.84 Corner to secs 1, 2, 11 and 12

Land Rolling Valley. Soil 2d rate

Township No 19 N. Range No 28 W 6th P.M.

North on random line between secs 1 and 2

Va 13° 4' East

40.00 Set Post for temporary 1/4 sec. cor.

79.82 Intersected north boundary of township 8 links west of cor. to secs 1 and 2, from which cor. I run south 3' West on true line between secs 1 and 2

Va 13° 4' East

39.82 Set Post 2x3 in. x 4 ft. 1 ft. in ground Deposit charred stake, raised mound of earth 3 ft high from pits 12 x 24 in x 12 in. deep for 1/4 sec. cor.

79.82 Corner to secs 1, 2, 11 and 12

Land Rolling Valley
Soil 2d rate



Township No 19 N. Range No 28 W 6th P.M.

North between secs 34 and 35

Va 13° 3' East

40.00 Set Post 2x3 in. x 4 ft. 1 ft. in ground Deposit charred stake, raised mound of earth 3 ft high from pits 12 x 24 in x 12 in. deep for 1/4 sec. cor.

80.00 Set Post 3x3 in x 4 ft. 1 ft. in ground Deposit charred stake, raised mound of earth 3 ft high from pits 12 x 24 in. x 12 in. deep for corner to secs 26, 27, 34 and 35

Land Sand Hills Soil 3d rate

July 9th 1873

Township No. 19 N. Range No. 28 W. 6th P.M.

East on random line between secs 26 and 35.

Va. 13° 3' East

40.00 Set Post for temporary 1/4 sec. cor.

53.00 Enter Valley or Basin trans N&S

60.00 Leave Valley Hills bear N. and S.

80.05 Intersect W. and S. line 12 links north of cor. to secs 25, 26, 35 and 36 from which cor I run north 89° 55' West on true line between secs 26 and 35

Va 13° 3' East

40.02½ Set Post 2x3 in. x 4 ft. 1 ft. in ground Deposit charred stake, raised mound of earth 3 ft high from pits 12x24 in x 12 in deep for 1/4 sec. cor.

80.05 Corner to secs 26, 27, 34 and 35

Land Rolling. Soil 2d rate



Township No. 19 N. Range No. 28 W. 6th P.M.

North between secs. 26 and 27.

Va 13° 4' East

40.00 Set Post 2x3 in. x 4 ft. 1 ft in ground Deposit charred stake, raised mound of earth 3 ft high from pits 12x24 in. x 12 in deep for 1/4 sec cor.

75.00 Leave Valley Enter Hills bear N. W. and S. E.

80.00 Set Post 3x3 in. x 4 ft. 1 ft. in ground Deposit charred stake, raised mound of earth 3 ft high from pits 12x24 in. x 12 in. deep for cor to secs 22, 23 26 and 27.

Land Sand Hills. Soil 3d rate

Township No. 19 N. Range No. 28 W 6th P.M.

East on random line between secs 23 & 26

Va 13° 4' East

40.00 Set Post for temporary 1/2 sec. cor.

80.00 Intersect N. & S. line 7 links north of cor. to secs 23, 24, 25 & 26 from which cor. I run north 89° 57' West on true line between secs 23 & 26

Va. 13° 4' East

40.00 Set Post 2x3 in x 4 ft. 1 ft. in ground Deposit charred stake, raised mound of earth 3 ft high from pits 12 x 24 in. x 12 in. deep for 1/4 sec. cor.

80.00 Cor. to secs 22, 23, 26 & 27

Land Sand Hills. Soil 3rd rate



Township No. 19 N. Range No. 28 W 6th P.M.

North between secs 22 and 23

Va 13° 4' East

40.00 Set Post 2x3 in x 4 ft. 1 ft. in ground Deposit charred stake raised mound of earth 3 feet high from pits 12 x 24 in. x 12 in. deep for 1/4 sec. cor.

80.00 Set Post 3x3 in. x 4 ft. 1 ft. in ground Deposit charred stake, raised mound of earth 3 ft high from pits 12 x 24 in. x 12 in. deep for cor. to secs. 14, 15, 22 & 23

Land Sand Hills. Soil 3rd rate.

Township No 19 N. Range No 28 W 6th P.M.

East on random line between secs 14 & 23.

Va 13° 4' East

40.00 Set Post for temporary 1/4 sec. cor.

60.00 Enter Valley Hills bar N. & S.

80.00 Intersected N. & S. line 16 links north of cor to secs 13, 14, 23 & 24 from which cor. I run north 89° 53' West on true line between secs 14 & 23

Va 13° 4' East

40.04 Set Post 2x3 in. x 4 ft. 1 ft. in ground Deposit charred stake, raised mound of earth 3 ft high from pits 12 x 24 in. x 12 in. deep for 1/4 sec. cor.

80.08 Cor. to secs 14, 15, 22 & 23

Land Sand Hills. Soil 3° rate



Township No 19 N. Range No 28 W 6th P.M.

North between secs 14 & 15

Va 13° 4' East

40.00 Set Post 2x3 in. x 4 ft. 1 ft. in ground Deposit charred stake, raised mound of earth 3 ft high from pits 12 x 24 in. x 12 in. deep for 1/4 sec. cor.

80.00 Set Post 3x3 in. x 4 ft. 1 ft. in ground Deposit charred stake, raised mound of earth 3 ft. high from pits 12 x 24 in. x 12 in. deep for cor. to secs. 10, 11, 14 & 15

Land Sand Hills. Soil 3° rate

Township No. 19 N. Range No. 28 W 6th P.M.

East on random line between secs 11 and 14

Va 13° 4' East

31.00 Enter Valley, bears North-west and South-east

40.00 Set temporary post for 1/4 sec. cor

71.96 Intersected No. S. line 6 links south of cor. to secs 11, 12 13, and 14 from which cor. I run south 89° 54' West on true line between secs 11 and 14.

Va. 13° 4' E

✓ 39.98 Set Post 2x3 in. x 4 ft. 1 ft. in ground Deposit charred stake, raised mound of earth 3 ft high from pits 12 x 24 in. x 12 in. deep for ~~1/4~~ sec. cor.

79.96 Cor. to secs 10, 11, 14 and 15

Land Rolling Poor, Soil 2nd rate



Township No. 19 N. Range No. 28 W 6th P.M.

North between secs 10 and 11

Va. 13° 5' East

5.00 Enter Broad Valley; bears East and West

40.00 Set Post 2x3 in. x 4 ft. 1 ft. in ground Deposit charred stake, raised mound of earth 3 ft high from pits 12 x 24 in. x 12 in. deep for 1/4 sec. cor.

80.00 Set Post 3x3 in. x 4 ft. 1 ft. in ground Deposit charred stake, raised mound of earth 3 ft high from pits 12 x 24 in. x 12 in. deep for cor. to secs. 2, 3, 10 and 11

Land Valley Soil 2nd rate

Township No 19 N. Range No 28 W 6th P.M.

| | | |
|---|---|---|
| | | East on random line between secs 2 and 11<br>Va 13° 5' East |
| 3 | 40.00 | Set Post for temporary 1/4 sec. cor. |
| | 80.06 | Intersect N. and S. line at ~~closed on~~ cor. to secs. 2 and 11, from which corner I run West on true line between secs 2 & 11.<br>Va 13° 5' East |
| 4 | | |
| 8 | | |
| 7 | | |
| | 40.03 | Set Post 2 x 3 in. x 4 ft. 1 ft. in ground. Deposit charred stake, raised mound of earth 3 feet high from pits 12 x 24 in. x 12 in. deep, for 1/4 sec. cor. |
| 4 3 | | |
| | 80.06 | Cor. to secs 2, 3, 10 and 11 |
| 8 7 | | Land Rolling Valley<br>Soil 2nd rate. |



Township No 19 N Range No 28 W 6th P.M.

| | |
|---|---|
| | North on random line between secs 2 and 3<br>Va 13° 5' East |
| 40.00 | Set Post for temporary 1/4 sec. cor. |
| 79.62 | Intersected North Boundary of the Township 10 links east of cor to secs. 2 and 3. from which corner I run south 4' East, on true line between sec's 2 and 3<br>Va 13° 5' East |
| 39.62 | Set Post 2 x 3 in. x 4 ft. 1 ft. in ground. Deposit charred stake, raised mound of earth 3 ft high from pits 12 x 24 in x 12 in. deep for 1/4 sec. cor. |
| 79.62 | Cor. to secs 2, 3, 10 and 11 |
| | Land Rolling Valley<br>Soil 2nd rate |

Township No 49 N. Range No 28 W 6th P.M.

North between secs 33 and 34

Va 13°4' East

40.00 Set Post 2x3 in. x 4 ft. 1 ft. in ground
Deposit charred stake, raised
mound of earth 3 ft high from
pits 12x24 in. x 12 in. deep for 1/4
sec. cor.

80.00 Set Post 3x3 in. x 4 ft. 1 ft. in ground
Deposit charred stake, raised
mound of earth 3 ft high
from pits 12x24 in x 12 in
deep for cor to secs 27, 28,
33 and 34.

Land Sand Hills
Soil 3° rate



Township No 49 N. Range No 28 W 6th P.M.

East on random line between
secs 27 and 34

Va 13°4' East

3.00 Drain descends South-east

40.00 Set Post for temporary 1/4 sec. cor.

80.12 Intersect N. & S. line 8 links north
of cor to secs 26, 27, 34 & 35 from which
cor. I run north 89° 57' West on true
line between secs 27 and 34

Va 13°4' East

40.06 Set Post 2x3 in. x 4 ft 1 ft. in ground
Deposit charred stake, raised
mound of earth 3 ft. high from
pits 12x24 in. x 12 in. deep for 1/4
sec. cor.

80.12 Cor. to secs. 27, 28, 33 and 34

Land Sand Hills. Soil 3rd rate
July 10th 1873

Township No. 19 N. Range No. 28 W. 6th P.M.

| | |
|---|---|
| | North between secs 27 and 28<br>Va 13° 4' East |
| 20.00 | Centre large valley with small sand hills scattered through it, bears North-west and South-east |
| 23.00 | Drain descends South-east |
| 40.00 | Set Post 2x3 in x 4 ft. 1 ft. in ground. Deposit charred stake, raised mound of earth 3 ft high from pits 12 x 24 in. x 12 in deep for 1/4 cor. sec. |
| 80.00 | Set Post 3x3 in x 4 ft. 1 ft. in ground. Deposit charred stake raised mound of earth 3 ft high from pits 12 x 24 in. x 12 in. deep for cor to secs 21, 22, 27 and 28. |
| | Land Rolling poor Soil 2d rate |



Township No. 19 N. Range No. 28 W. 6th P.M.

| | |
|---|---|
| | East on random line between secs 22 and 27<br>Va 13° 4' East |
| 40.00 | Set Post for temporary 1/4 sec. cor |
| 76.00 | Enter Sand Hills bear N.W. and S.E. |
| 79.98 | Intersected N. and S. line 17 links north of cor to secs 22, 23, 26 and 27 from which cor. I run north 89° 53' W on true line between secs. 22 and 27<br>Va 13° 4' East |
| 39.99 | Set Post 2x3 in. x 4 ft. 1 ft. in ground. Deposit charred stake raised mound of earth 3 ft high from pits 12 x 24 in. x 12 in. deep for 1/4 sec. cor. |
| 79.98 | Cor. to secs 21, 22, 27 and 28 |
| | Land Rolling Poor Soil 2d rate |

Township No 19 N. Range No 28 W 6th P.M.

North between secs 21 and 22

Va 13° 5' East

40.00 Set Post 2X3 in. X 4 ft. 1 ft in ground
Deposit charred stake raised
mound of earth 3 ft high
from pits 12X24 in. X 12 in.
deep for 1/4 sec cor

80.00 Set Post 3X3 in. X 4 ft. 1 ft in ground
Deposit charred stake raised
mound of earth 3 ft high
from pits 12X24 in. X 12 in.
deep. for cor to secs 15, 16, 21 & 22

Seven chains north west of the
corner is a pond 8 chains in
diameter.

Land level Soil 2d rate



Township No 19 N. Range No 28 W 6th P.M.

East on random line between
secs 15 and 22

Va 13° 5' East

40.00 Set Post for temporary 1/4 cor. sec.

49.00 Enter Sand Hills bear N and S

80.04 Intersect N. and S. line 21 links north
of cor to secs 14, 15, 22 & 23 from which
cor I run north 89° 51' West on
true line between secs 15 and 22

Va 13° 5' East

40.02 Set Post 2X3 in. X 4 ft. 1 ft. in ground
Deposit charred stake raised
mound of earth 3 ft high from
pits 12 X 24 in. X 12 in. deep for 1/4
~~sec cor.~~

80.04 Cor to secs. 15, 16, 21 and 22

Land rolling and level
Soil 2d rate

Township No 19 N. Range No 28 W 6th P.M.

North between secs 15 and 16

Va 13° 5' East

40.00 Set Post 2x3 in. x 4 ft. 1 ft. in ground
Deposit charred stake raised
mound of earth 3 ft. high
from pits 12 x 24 in. x 12 in.
deep for 1/4 sec. cor.

80.00 Set Post 3x3 in. x 4 ft. 1 ft. in ground
Deposit charred stake raised
mound of earth 3 ft high
from pits 12 x 24 in. x 12 in. deep
for cor. to secs 9, 10, 15 and 16

Land Rolling. Soil 2d rate



Township No 19 N. Range No 28 W 6th P.M.

East on random line between
secs 10 and 15

Va 13° 5' East

40.00 Set Post for temporary 1/4 sec. cor.

70.00 Enter Heills bearing N and S

80.10 Intersect N & S line at ~~Closed on~~ cor to secs 10, 11, 14 and 15
from which cor. 2 run
West on true line between
secs 10 and 15.

Va 13° 5' East

40.05 Set Post 2x3 in. x 4 ft. 1 ft. in ground
Deposit charred stake raised
mound of earth 3 ft high from
pits 12 x 24 in. x 12 in. deep for
~~cor~~ 1/4 sec. cor.

80.10 Cor. to secs 9, 10, 15 and 16

Land level. Soil 2d rate

Township No 19 N. Range No 28 W 6th P.M.

North between secs 9 and 10

Va 13° 5' East

40.00 Set Post 2x3 in. x 4 ft. 1 ft. in ground Deposit charred stake raised mound of earth 3 ft. high from pits 12x24 in. x 12 in. deep for 1/4 sec. cor.

80.00 Set Post 3x3 in. x 4 ft. 1 ft. in ground Deposit charred stake raised mound of earth 3 ft high from pits 12x24 in. x 12 in deep for cor to secs 3, 4, 9 and 10

Land rolling. Soil 2d rate



Township No 19 N. Range No 28 W 6th P.M.

East on random line between secs 3 and 10

Va 13° 5' East

40.00 Set Post for temporary 1/4 sec. cor.

80.14 Intersect N. and S. line 3 links south of cor cor to secs 2, 3, 10 and 11, from which cor I run south 89° 59' West on true line between secs 3 and 10.

Va 13° 5' East

40.07 Set Post 2x3 in. x 4 ft. 1 ft. in ground. Deposit charred stake, raised mound of earth 3 ft high from pits 12x24 in. x 12 in. deep for 1/4 sec. cor

80.14 Cor. to secs 3, 4, 9 and 10.

Land level. Soil 2d rate

Township No. 19 N. Range No. 28 W. 6th P.M.

North on random line between secs 3 and 4

Va 13° 5' East

40.00 Set Post for temporary 1/4 sec. cor.

79.70 Intersected North boundary Township 16 links West of cor to secs 3 and 4, from which cor I run south 7' west on true line between secs 3 and 4

Va 13° 5' East

39.70 Set Post 2x3 in. x 4 ft. 1 ft. in ground Deposit charred stake, raised mound of earth 3 ft high from pits 12x24 in. x 12 in. deep for 1/4 sec. cor.

79.70 Cor. to secs 3, 4, 9 and 10.

Land level. Soil 2d. rate



Township No. 19 N. Range No. 28 W. 6th P.M.

North between secs 32 and 33

Va 13° 5 East

40.00 Set Post 2x3 in. x 4 ft. 1 ft in ground Deposit charred stake raised mound of earth 3 ft high from pits 12x24 in. x 12 in. deep for 1/4 sec. cor.

80.00 Set Post 3x3 in. x 4 ft. 1 ft. in ground Deposit charred stake raised mound of earth 3 ft high from pits 12x24 in. x 12 in. deep for cor. to Secs 28, 29, 32 and 33

Land Sand Hills Soil 3d. rate

Township No 19 N. Range No 28 W 6th P.M.

| | |
|---|---|
| | East on random line between secs 28 and 33 |
| | Va 13° 5' East |
| 40.00 | Set Post for temporary 1/4 sec. cor. |
| 79.88 | Intersect A and B line at ~~Closed on~~ cor to secs 27, 28, 33 & 34 from which cor I run west on true line between secs 28 and 33. |
| | Va 13° 5' East |
| 39.94 | Set Post 2x3 in. x 4 ft. 1 ft. in ground Deposit charred stake raised mound of earth 3 ft high from pits 12x24 in. x 12 in. deep for 1/4 sec. cor |
| 79.88 | |
| ~~79.94~~ | Cor. to sect 28, 29, 32 and 33 |
| | Land Sand Hills. Soil 3d rate |



Township No 19 N. Range No 28 W 6th P.M.

| | |
|---|---|
| | North between secs 28 and 29 |
| | Va 13° 5' East |
| 31.00 | Drain descends south east |
| 40.00 | Set Post 2x3 in. x 4 ft. 1 ft. in ground Deposit charred stake, raised mound of earth 3 ft high from pits 12x24 in. x 12 in. deep for 1/4 sec. cor. |
| 60.00 | Center Hills bear E and W |
| 80.00 | Set Post 3x3 in. x 4 ft. 1 ft. in ground Deposit charred stake raised mound of earth 3 ft. high from pits 12x24 in. x 12 in deep for cor to secs. 20, 21, 28 and 29 |
| | Land Sand Hills Soil 3d rate |

July 11th 1873

Township 7 S 19 N. Range 7 S 28 W 6th P.M.

East on random line between secs 21 and 28

Va 13° 5' East

40.00 Set Post for temporary 1/4 sec. cor., and Enter Valley bears N and S

79.93 Intersected N. & S. line 2 links of south of cor. to secs 21, 22, 27 and 28, from which cor. I run south 89° 59' West on true line between secs 21 and 28.

Va 13° 5' East

39.96½ Set Post 2x3 in. x 4 ft. 1 ft. in ground Deposit charred stake raised mound of earth 3 ft high from pits 12 x 24 in. x 12 in. deep for 1/4 sec. cor.

79.93 Cor. to secs 20, 21, 28 and 29

Land Sand Hills

Soil 3rd rate



Township 7 S 19 N. Range 7 S 28 W. 6th P.M.

North between secs 20 and 21

Va 13° 5' East

40.00 Set Post 2x3 in. x 4 ft. 1 ft. in ground Deposit charred stake raised mound of earth 3 ft high from pits 12 x 24 in. x 12 in. deep for 1/4 sec. cor.

80.00 Set Post 3 x 3 in. x 4 ft. 1 ft. in ground Deposit charred stake raised mound of earth 3 ft. high from pits 12 x 24 in. x 12 in. deep for cor to secs 16, 17, 20 and 21

Land Sand Hills

Soil 3rd rate

Township No. 19 N. Range No. 28 W 6th P.M.

East on random line between secs 16 and 21

Va 13° 5' East

8.00 Enter Valley bears N.W. & S.E.

40.00 Set Post for temporary 1/4 sec. cor

57.00 South end of pond of water 3 chains wide. Pond 9 chs long.

79.90 Intersected N. & S. line 10 links north of cor to secs 15, 16, 21 and 22, from which cor. I run north 89° 56' West on true line between secs 16 & 21.

Va 13° 5' East

39.95 Set Post 2x3 in. x 4 ft. 1 ft. in ground Deposit charred stake raised mound of earth 3 ft high from pits 12x24 in. x 12 in. deep for 1/4 sec. cor.

79.90 Cor. to secs. 16, 17, 20 and 21

Land Rolling Poor

Soil 2° rate



Township No. 19 N. Range No. 28 W 6th P.M.

North between Secs 16 and 17

Va 13° 5' East

8.00 Enter Valley, which bears North-west and South-east

40.00 Set Post 2x3 in. x 4 ft. 1 ft. in ground, deposit charred stake raised mound of earth 3 ft. high from pits 12x24 in. x 12 in. deep for 1/4 sec. cor.

80.00 Set Post 3x3 in. x 4 ft. 1 ft. in ground Deposit charred stake raised mound of earth 3 ft high from pits 12x24 in. x 12 in. deep for cor to Secs 8, 9, 16 and 17.

Land Level

Soil 2° rate

Township No 19 N. Range No 28 W 6th P.M.

East on random line between Secs 9 and 16

Va 13° 5' East

40.00 Set Post for temporary 1/4 sec. cor.

79.98 Intersected N. and S. line 18 links north of cor to Secs 9, 10, 15 and 16, from which cor I run north 89° 52' West on true line between Secs 9 and 16

Va 13° 5' East

39.99 Set Post 2x3 in. x 4 ft. 1 ft. in ground Deposit charred stake raised mound of earth 3 ft high from pits 12x24 in. x 12 in. deep for 1/4 sec. cor.

79.98 Cor. to Secs 8, 9, 16 and 17

Land level Soil 2d rate



Township No 19 N. Range No 28 W 6th P.M.

North between Secs 8 and 9

Va 13° 4' East

40.00 Set Post 2x3 in. x 4 ft. 1 ft. in ground Deposit charred stake raised mound of earth 3 ft high from pits 12x24 in. x 12 in. deep for 1/4 sec. cor.

80.00 Set Post 3x3 in. x 4 ft. 1 ft. in ground Deposit charred stake raised mound of earth 3 ft high from pits 12x24 in. x 12 in. deep for cor to secs 4, 5, 8, and 9.

Land Rolling Poor Soil 2d rate

Township No. 19 N. Range No. 28 W 6th P.M.

East on random line between Secs 4 and 9

Va 13° 4' East

40.00 Set Post for temporary 1/4 sec. cor.

79.98 Intersected N. and S. line 13 links north of cor. to Secs 3, 4, 9 and 10. From which cor I run north 89° 54' West on true line between Secs 4 and 9.

Va 13° 4' East

39.99 Set Post 2x3 in. x 4 ft. 1 ft. in ground. Deposit charred stake raised mound of earth 3 ft high from pits 12 x 24 in. x 12 in. deep for 1/4 sec. cor.

79.98 Cor. to Secs 4, 5, 8 and 9

Land level. Soil 2d rate



Township No. 19 N Range No. 28 W 6th P.M.

North on random line between Secs 4 and 5.

Va 13° 4' East

40.00 Set Post for temporary 1/4 sec. cor

79.68 Intersected north boundary of township 21 links west of cor to Secs 4 and 5, from which cor I run south 9' West on true line between Secs 4 and 5.

Va 13° 4' East

39.68 Set Post 2x3 in. x 4 ft. 1 ft. in ground Deposit charred stake, raised mound of earth 3 ft high from pits 12 x 24 in. x 12 in. deep for 1/4 sec. cor.

79.68 Cor. to Secs 4, 5, 8 and 9

Land level. Soil 2d rate

Township No 19 N. Range No 28 W 6th P.M.

North between Secs 31 and 32

Va 13° 4' East

40.00 Set Post 2x3 in. x 4 ft. 1 ft. in ground. Deposit charred stake, raised mound of earth 3 ft high from pits 12x24 in. x 12 in. deep for 1/4 sec. cor.

80.00 Set Post 3x3 in. x 4 ft. 1 ft. in ground Deposit charred stake raised mound of earth 3 ft high from pits 12x24 in. x 12 in. deep for cor. to Secs 29, 30, 31 and 32

Land Sand Hills
Soil 3d rate



Township No 19 N. Range No 28 W 6th P.M.

East on random line between Secs 29 and 32

Va 13° 4' East

40.00 Set Post for temporary 1/4 sec. cor

80.10 Intersected Nd S. line 14 links south of cor. to Secs 28, 29, 32 and 33 from which cor. I run south 89° 54' West on true line between Secs 29 and 32

Va. 13° 4' East

40.05 Set Post 2x3 in. x 4 ft. 1 ft. in ground Deposit charred stake raised mound of earth 3 ft high from pits 12x24 in. x 12 in. deep for 1/4 sec. cor

80.10 Cor. to Secs 29, 30, 31 and 32

Land Sand Hills
Soil 3d rate

Township No 19 N. Range No 28 W 6th P.M.

West on random line between Secs 30 and 31

Va 13° 4' East

40.00 Set Post for temporary 1/4 sec. cor

79.36 Intersected west boundary of the township 28 links north of cor. to Secs 30 and 31, from which cor. I run north 89° 48' East on true line between Secs 30 and 31.

Va 13° 4' East

39.36 Set Post 2x3 in. x 4 ft. 1 ft. in ground Deposit charred stake raised mound of earth 3 ft high from pits 12x24 in. x 12 in deep for 1/4 sec cor.

79.36 Cor. to Secs 29, 30, 31 and 32

Land Sand Hills

Soil 3rd rate



Township No 19 N. Range No 28 W 6th P.M.

North between Secs 29 and 30

Va 13° 4' East

40.00 Set Post 2x3 in. x 4 ft. 1 ft. in ground Deposit charred stake raised mound of earth 3 ft high from pits 12x24 in. x 12 in. deep for 1/4 sec. cor.

70.00 Enter Hills bear E and W

80.00 Set Post 3x3 in. x 4 ft. 1 ft. in ground Deposit charred stake, raised mound of earth 3 ft high from pits 12x24 in. x 12 in. deep for cor to secs 19, 20, 29 and 30

Land Sand Hills.

Soil 3rd rate

July 12th 1873

Township No 19 N. Range No 28 W 6th P.M.

| | |
|---|---|
| | East on random line between Secs 20 and 29 Va. 13° 4' East |
| 10.00 | Enter Valley. ~~Discend~~ bears North and South |
| 40.00 | Set Post for temporary 1/4 sec. cor. |
| 60.00 | Leave Valley. Enter Sand Hills trav. N. & S. |
| 80.06 | Intersected N. and S. line 4 links south of cor. to Secs. 20, 21, 28 and 29 from which cor. I run south 89° 58' West on true line between Secs 20 and 29. Va 13° 4' East |
| 40.03 | Set Post 2x3 in. x 4 ft. 1 ft in ground Deposit charred stake raised mound of earth 3 ft high from pits 12 x 24 in. x 12 in. deep for 1/4 sec. cor. |
| 80.06 | Cor. to Secs. 19, 20, 29 and 30. Land Rolling Poor. Soil 2d rate |



Township No 19 N. Range No 28 W 6th P.M.

| | |
|---|---|
| | West on random line between Secs 19 and 30 Va 13° 4' East |
| 30.00 | Enter valley. ~~Descend~~ Bears North and South. |
| 40.00 | Set Post for temporary 1/4 sec. cor. |
| 50.00 | Enter Sand Hills trav. N. and S. |
| 79.30 | Intersected west boundary of township 6 links north of cor. to Secs. 19 and 30, from which cor. I run north 89° 57' East on true line between Secs 19 and 30. Va. 13° 4' E |
| 39.30 | Set Post 2x3 in. x 4 ft. 1 ft. in ground Deposit charred stake raised mound of earth 3 ft high from pits 12 x 24 in. x 12 in. deep for 1/4 sec. cor. |
| 79.30 | Cor. to Secs. 19, 20, 29 and 30 Land Sand Hills Soil 3d rate |

Township No 19 N. Range No 28 W 6th P.M.

North between secs 19 and 20

Va 13° 4' East

40.00 Set Post 2x3 in. x 4 ft. 1 ft. in ground Deposit charred stake, raised mound of earth 3 ft high from pits 12 x 24 in. x 12 in. deep for 1/4 sec. cor.

80.00 Set Post 3x3 in. x 4 ft. 1 ft. in ground Deposit charred stake raised mound of earth 3 ft high from pits 12 x 24 in. x 12 in. deep for cor to Secs 17, 18, 19 and 20.

Land Sand Hills

Soil 3d rate



Township No 19 N. Range No 28 W 6th P.M.

East on random line between Secs 17 and 20

Va 13° 4' East

20.00 Enter Valley Dry creek S

40.00 Set Post for temporary 1/4 sec. cor.

47.00 Enter Hills Trav N and S

80.00 Intersect No. S. line 8 links south of cor. to Secs 16, 17, 20 and 21, from which cor. I run south 89° 57' West on true line between Secs 17 and 20

Va 13° 4' East

40.04 1/2 Set Post 2x3 in. x 4 ft. 1 ft. in ground Deposit charred stake raised mound of earth 3 ft high from pits 12 x 24 in. x 12 in. deep for 1/4 sec. cor.

80.00 Cor. to Secs 17, 18, 19 and 20

Land Rolling Poor Soil 2d rate

Township No 19 N. Range No 28 W 6th P.M.

West on random line between Secs 18 and 19.

Va 13°4' East

20.00 Enter valley ~~or basin~~ Grass N. and S

40.00 Set Post for temporary 1/4 sec. cor.

60.00 Leave Valley ~~or Basin~~ Entrance Grass N. and S

79.28 Intersected west boundary of township 15 links north of cor. to secs 18 and 19. From which cor I run north 89° 54' East on true line between Secs 18 and 19.

Va 13°4' East

39.28 Set Post 2x3 in x 4 ft. 1 ft. in ground Deposit charred stake, raised mound of earth 3 ft high from pits 12x24 in. x 12 in. deep for 1/4 sec. cor.

79.28 Corner to Secs 17, 18, 19 and 20.

Land Rolling Poor Soil 2d rate



Township No 19 N Range No 28 W 6th P.M.

North between Secs 17 and 18

Va 13°4' East

40.00 Set Post 2x3 in. x 4 ft. 1 ft in ground Deposit charred stake, raised mound of earth 3 ft high from pits 12x24 in. x 12 in. deep for 1/4 sec. cor.

80.00 Set Post 3x3 in. x 4 ft. 1 ft. in ground Deposit charred stake raised mound of earth 3 ft high from pits 12x24 in. x 12 in. deep for cor to Secs 7, 8, 17 and 18.

Land Low Sand Hills Soil 3d rate

Township No 19 N. Range No 28 W 6th P.M.

| | |
|---|---|
| | East on random line between Secs. 8 and 17. Va 13° 4' East |
| 30.00 | Enter Valley. Bears North-west and South-east. |
| 40.00 | Set Post for temporary 1/4 sec. cor. |
| 80.18 | Intersected No. and S. line 2 links south of cor. to secs 8, 9, 16 and 17, from which cor I run south 89° 59' West on true line between Secs 8 and 17 Va 13° 4' East |
| 40.09 | Set Post 2x3 in. x 4 ft. 1 ft. in ground Deposit charred stake raised mound of earth 3 ft high from pits 12x24 in. x 12 in. deep for 1/4 sec. cor. |
| 80.18 | Cor. to Secs 7, 8, 17 and 18. |
| | Land Rolling Poor Soil 2d rate |



Township No 19 N. Range No 28 W. 6th P.M.

| | |
|---|---|
| | West on random line between Secs 7 and 18 Va 13° 4' East |
| 40.00 | Set Post for temporary 1/4 sec. cor, and enter valley which bears North and South |
| 79.25 | Intersect west boundary of township 21 links north of cor. to secs. 7 and 18, from which cor. I run north 89° 51' East on true line between Secs 7 and 18 Va 13° 4' East |
| 39.25 | Set Post 2x3 in. x 4 ft. 1 ft in ground Deposit charred stake raised mound of earth 3 ft high from pits 12x24 in. x 12 in. deep for 1/4 sec. cor. |
| 79.25 | Cor. to Secs 7, 8, 17 and 18 |
| | Land Rolling poor. Soil 2d rate |

Township No 19 N. Range No 28 W 6th P.M

North between secs 7 and 8

Va 13° 4' East

26.00 Enter valley; bears East and West

40.00 Set Post 2x3 in. x 4 ft. 1 ft. in ground Deposit charred stake raised mound of earth 3 ft high from pits 12x24 in. x 12 in. deep for 1/4 sec. cor.

80.00 Set Post 3x3 in. x 4 ft. 1 ft. in ground Deposit charred stake raised mound of earth 3 ft high from pits 12x24 in x 12 in. deep for cor to secs 5, 6, 7 and 8

Land Rolling Roor. Soil 2d rate



Township No 19 N. Range No 28 W. 6th P.M

East on random line between secs 5 and 8.

Va 13° 4' East

40.00 Set Post for temporary 1/4 sec. cor

80.00 Intersected No. and S. line at cor. to secs 4, 5, 8 and 9. from which cor. I run west on true line between secs 5 and 8

Va 13° 4' East

40.00 Set Post 2x3 in. x 4 ft. 1 ft. in ground Deposit charred stake raised mound of earth 3 ft high from pits 12x24 in. x 12 in deep for 1/4 sec cor.

80.00 Cor. to Secs 4, 5, 8 and 9

Land Rolling. Roor. Soil, 2d rate

Township No 19 N. Range No 28 W 6th P.M.

| | |
|---|---|
| | West on random line between Secs 6 and 7. Va 13° 4' East |
| 40.00 | Set Post for temporary 1/4 sec. cor. |
| 79.20 | Intersect west boundary of township 4 links south of cor to secs 6 and 7, from which cor. I run south 89° 58' East on true line between secs 6 and 7. Va 13° 4' East |
| 39.20 | Set Post 2x3 in. x 4 ft. 1 ft. in ground Deposit charred stake raised mound of earth 3 ft high from pits 12x24 in. x 12. in deep for 1/4 sec. cor. |
| 79.20 | Cor. to Secs. 5, 6. 7. and 8. |
| | Land Gently hills Soil 2 rate |



Township No 19 N. Range No 28 W. 6th P.M.

| | |
|---|---|
| | North on random line between Secs 5 and 6. Va 13° 4' East |
| 40.00 | Set Post for temporary 1/4 sec. cor. |
| 79.76 | Intersected North boundary of township 18 links east of cor. to secs. 5 and 6. from which cor I run south 8' East on true line between secs 5 and 6 Va. 13° 4' East |
| 39.76 | Set Post 2x3 in. x 4 ft. 1 ft. in ground Deposit charred stake, raised mound of earth 3 ft high from pits 12x24 in. x 12 in deep for 1/4 sec. cor. |
| 79.76 | Cor. to secs. 5, 6, 7 and 8 |
| | Land level ~~poor~~ Soil poor 2 rate |
| | July 13th 1873 |

## General Description

The greater part of this Township is made up of vallies with low sandy knolls
The soil in these vallies is of 3d rate being a sandy loam
The sand Hills are 3d rate soil,
During the Spring enough water usually collects in ponds in the vallies to last until late in the summer.
Neither living water or Timber are found.

List of names of persons employed to assist in the survey and subdivision of Township No 19 North of Base line in Range No 28 West of the 6th Principal Meridian and showing the respective capacities in which they acted,

Lewis Dennis } Chainman
Wm H Womer }
Chas F Logue } Moundmen
David A Glendenning }
Edward R Hood Flagman

We hereby certify that we assisted Jadok Stephenson Deputy Surveyor in surveying Township No Nineteen (19) North of the Base line of Range No Twenty Eight (28) West of the Sixth Principal Meridian and that said Township has been in all respects to the best of our knowledge and belief well and faithfully surveyed and the boundary monuments planted according to the instructions furnished by the Surveyor General and of dimensions, character construction and marking and in the manner as specifically described in the foregoing field notes

Lewis Dennis Chainman
William H Womer Chainman
Charles F. Logue Moundman
David A Glendenning Moundman
Edward R Hood Flagman

Subscribed and Sworn to
before me this 9th day of
August 1873

O. Elgoodale
Notary Public

I Zadok Stephenson Deputy Surveyor do solemnly swear that in pursuance of a joint contract wherein Stephen C. McElroy and Zadok Stephenson are joint contractors with E. E. Cunningham Surveyor General for the District of Nebraska and Iowa bearing date the 30th day of May 1873 I have well, faithfully and truly in my own proper person and in strict conformity to the instructions furnished by the Surveyor General, the Surveying Manual and the Laws of the United States surveyed all those parts or portions of Township No. 19 North of the Base line in Range No. 28 West of the 6th Principal Meridian as are represented in the foregoing field notes as having been surveyed under my direction. And I do further solemnly swear that all the corners of said surveys have been established and perpetuated in strict accordance with the Surveying Manual, Printed Instructions and Special Instructions of the Surveyor General of dimensions, character, construction and marking and in the manner as specifically described in the foregoing field notes and that the foregoing field notes are the true and original notes of such survey.

Z. Stephenson
Deputy Surveyor

Subscribed & Sworn to by the above named Z. Stephenson, Dep. Sur. before me a Notary Public in & for Cass County Neb. this 24 day of Sept. 1873

Tho Pollock
Notary Public

Surveyors Office Plattsmouth Neb
Sept 22nd 1873

The foregoing field notes of the survey and subdivision of Township No 19 North of the Base line in Range No 28 West of the 6th Principal Meridian executed by Zadok Stephenson under contract of 20th day of May in the month of July 1873 having been critically examined, the necessary corrections and explanations made, the said field notes and the surveys they describe are hereby approved.

E. E. Cunningham
Surveyor General

Sand Dally

Town 20. Range 28 W

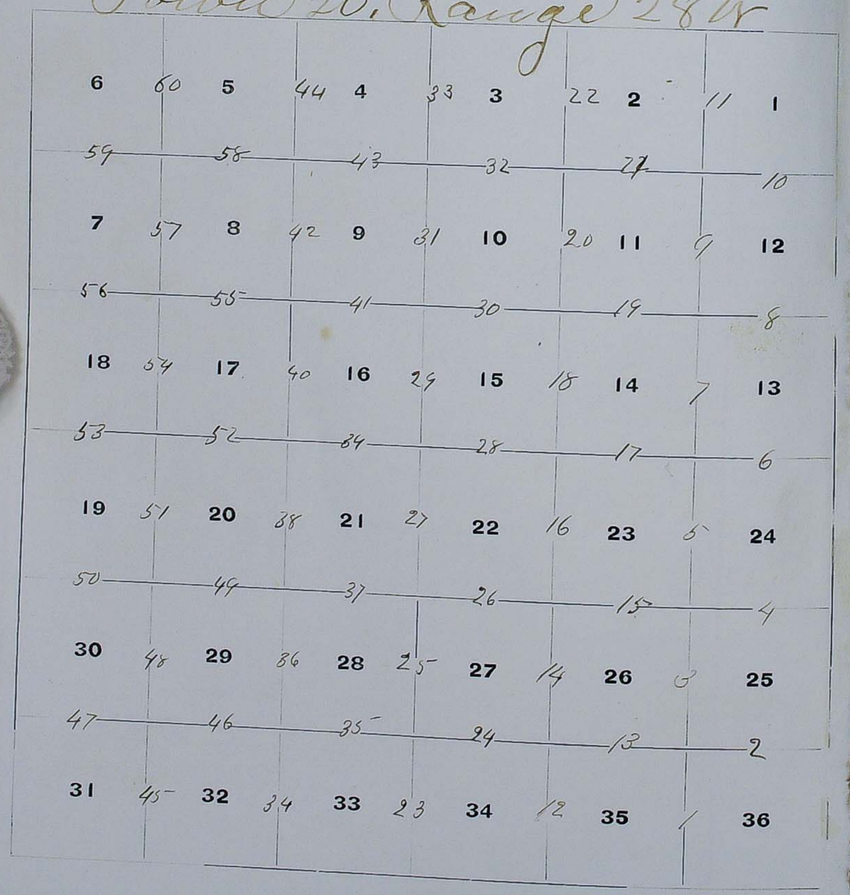


Field Notes
Of
The survey and subdivision of
Township 20 North Range 28 West
6th P. M.
in the
State of Nebraska
Executed
By Jacob Stephenson Deputy
Surveyor under joint Contract
No. 74 dated May 20th 1873
Survey
Commenced July 28th 1873
Completed July 30th 1873
List of Names
of persons employed to assist in
Surveying this Township showing
the respective capacities in which
they acted.

Lewis Dennis } Chainmen
William H. Warner }
Charles F. Legue } Markmen
David A. Glendenning }
Edward R. Hood } Flagman

Township 20 North R 28 W.

North bet. Sec. 35 and 36
va. 13°. 5' E

40.00 Set post 2 x 3 in x 4 ft - 1 ft in ground, deposit charred slate raise mound of earth 3 ft. high from pits 12 x x 24 in. x 12 in. deep for 1/4 sec. cor.

80.00 Set post 3 x 3 in. x 4 ft. - 1 ft. in ground, deposit charred slate raise mound of earth 3 ft. high from pits 12 x 24 in. x 12 in. deep for 1/4 Sec. cor. to 25. 26. 35. 36

Land level 2d rate



Township 20 N. Range 28 W

East on random line bet. Sec. 25 and 36
va. 13°. 5' E

40.00 Set post for temporary 1/4 P.
75.00 Enter sand hills. S. E. & N. W.
80.20 intersect East Boundary of Township 8 lks. south of cor. to Sec. 25 and 36 — from which cor. I run
S. 89° 57' West on true line Bet. Sec. 25 and 36
va. 13°. 5' E

40.10 Set post 2 x 3 in. x 4 ft. - 1 ft. in ground, deposit charred slate raise mound of earth 3 ft. high from pits 12 x 24 in. x 12 in. deep for 1/4 Sec. cor.

80.20 Cor. to Sec. 25. 26. 35 & 36

Land rolling poor 2d rate

Township 20 N. R. 28 W.

North Bet. Sec. 25 and 26

Va. 13°. 5' E

34.00 Leave ~~Hills~~ valley enter hills N.W.

40.00 Set post 2 x 3 in. x 4 ft. – 1 ft. in ground, deposit charred stone raise mound of earth 3 ft. high from pits 12 x 24 in. x 12 in. deep for 1/4 Sec. cor.

80.00 Set post 3 x 3 in. x 4 ft. – 1 ft. in ground, deposit charred stone raise mound of earth 3 ft. high from pits 12 x 24 in. x 12 in. deep for cor. to Sec. 23. 24. 25 & 26

Land sand hills 3d rate



Township 20 N. R 28 W.

East on a random line bet. Sec. 24 and 25

Va. 13°. 5' E

40.00 Set post for temporary 1/4 sec. cor.

80.15 intersect East Boundary of Township 7 ch. South of cor. to Sec. 24 and 25 – from which cor. I run

S. 89°. 57' West on true line bet. Sec. 24 and 25

Va. 13°. 5' E

40.07½ Set post 2 x 3 in. x 4 ft. – 1 ft. in ground, deposit charred stone raise mound of earth 3 ft. high from pits 12 x 24 in. x 12 in. deep for 1/4 sec. cor.

80.15 Cor. to Sec. 23. 24. 25. & 26

Land. sand hills, 3d rate

Township 20 North. R. 28 W

North Bet. Secs. 23 and 24
va. 13°. 5' E.

40.00 Set post 2 x 3 in. x 4 ft. — 1 ft. in ground, deposit charred & stone raise mound of Earth 3 ft. high from pits 12 x 24 in. x 12 in. deep for 1/4 sec. cor.

80.00 Set post 2 x 3 in. x 4 ft. — 1 ft. in ground deposit charred & stone raise mound of earth 3 ft. high from pits 12 x 24 in. 12 in. deep for cor. to secs.
13. 14. 23. 24

Land sand hills, 3rd rate



Township 20 N. R. 28 W.

East on a random line bet Secs. 13 and 24
va. 13°. 5' E

40.00 Set post for temporary 1/4 sec. cor.
79.78 intersected East Boundary of Township at cor to Secs. 13 and 24 — from which cor. I run
West on true line bet. Secs 13 and 24
va 13°. 5' E

39.89 Set post 2 x 3 in. x 4 ft. — 1 ft. in ground, deposit charred stone raise mound of earth 3 ft. high from pits 12 x 24 in. x 12 in. deep for 1/4 sec. cor.

79.78 Cor. to secs. 13. 14. 23 & 24

Land sand hills, 3rd rate

Township 20 N. R. 28 W

North Bet. Sec. 13 and 14
va. 13°. 5' E

40.00 Set post 2 x 3 in. x 4 ft. — 1 ft. in ground, deposit charred stoke raise mound of earth 3 ft. high from pits 12 x 24 in. x 12 in. deep for 1/4 sec. cor.

80.00 Set post 3 x 3 in. x 4 ft. — 1 ft. in ground, deposit charred stoke raise mound of earth 3 ft. high from pits 12 x 24 in. x 12 in. deep for cor. to sec. 11, 12, 13, 14

Land sand hills, 3d rate



Township 20 N. R. 28 W

East on random line bet. sec. 12 and 13
va. 13°. 5' E

40.00 Set post for temporary 1/4 sec. cor.
80.00 intersect East boundary of Town. 50 lks. North of cor. to sec. 12 and 13 — from which cor. I run
N. 89° 39' West on true line bet. sec. 12 and 13
va. 13°. 5' E

40.00 Set post 2 x 3 in. x 4 ft. — 1 ft. in ground, deposit charred stoke raise mound of earth 3 ft. high from pits 12 x 24 in. 12 in. deep for 1/4 sec. cor.

80.00 cor. to sec. 11, 12, 13, 14

Land sand hills, 3d rate

Township 20 N. R 28 W.

North Bet. Sec. 11 and 12
Va. 13°. 5' E

40.00 Set post 2 x 3 in. x 4 ft. – 1 ft. in ground, deposit charred stoke raise mound of earth 3 ft. high from pits 12 x 24 in. 12 in. deep for 1/4 sec. cor.

80.00 Set post 3 x 3 in. x 4 ft. – 1 ft. in ground, deposit charred stoke raise mound of earth 3 ft. high from pits 12 x 24 in. x 12 in. deep for 1/4 Cor to Sec. 1.2.11.12

Land sand hills, 3d rate



Township 20 N. R 28 W.

East on a random line bet. Sec. 1 and 12
Va. 13°. 5' E

40.00 Set post for temporary 1/4 sec. cor.
80.32 intersect East Boundary of Township 42 lks. South of cor. to sec. 1 and 12 – from which cor. I run
S. 89°. 42' West
on true line bet. sec. 1 and 12
Va. 13°. 5' E

40.16 Set post 2 x 3 in. x 4 ft. – 1 ft. in ground, deposit charred stoke raise mound of earth 3 ft. high from pits 12 x 24 in. x 12 in. deep for 1/4 Sec. cor.

80.32 Cor. to Sec. 1.2.11.12

Land sand hills, 3d rate

Township 20 N. R 28 W.

North on a true line bet. Sec. 1 and 2

Va. 13°. 5' E

40.00 Set post 2 x 3 in x 4 ft. – 1 ft. in ground, deposit charred stake raise
~~80.76~~ mound of Earth 3 ft. high from pits 12 x 24 in. x 12 in. deep for 1/4 sec. cor.

80.76 intersect 5th Standard Parallel North at a point 16 ch. West of cor. to Sec. 31 and 36 Range 27 & 28 W. Township 21 ~~W~~ N. ~~and~~ Set post (3 corners) 3 x 3 in. x 4 ft. – 1 ft. in ground, deposit charred stake raise mound of earth 3 ft. high from pits 12 x 24 in. x 12 in deep for Closing cor. to sec. 1 and 2 Township 20 North Range 28 West=

Land sand hills, 3d rate



Township 20 N. R. 28 W.

North bet. Sec. 34 and 35

Va. 13°. 5' E

40.00 Set post 2 x 3 in. x 4 ft. – 1 ft. in ground, deposit charred stake raise mound of earth 3 ft. high from pits 12 x 24 in. x 12 in. deep for 1/4 sec. cor.

80.00 Set post 3 x 3 in. x 4 ft. – 1 ft. in ground, deposit charred stake raise mound of earth 3 ft. high from pits 12 x 24 in. x 12 in. deep for cor. to sec. 26. 27. 34. 35

Land level 2d rate

July 25th 1873

Township 20 N. R. 28 W.

East on random line bet. Sec. 26 and 35

Va. 13°. 5' E

40.00 Set post 2 x 6 in temporary 1/4 sec. cor.

80.00 intersect N. and S. line 5 lks. North of cor. to Sec. 25. 26. 35. 36 — from which cor. bears

N. 89°. 58' West on line line bet. Sec. 26 and 35

Va. 13°. 5' E

40.00 Set post 2 x 3 in. x 4 ft. — 1 ft. in ground, deposit charred stone raise mound of earth 3 ft. high from pits 12 x 24 in. x 12 in. deep for 1/4 sec. cor.

80.00 cor. to Sec. 26. 27. 34 and 35

Land level 2d rate



Township 20 N. R. 28 W.

North bet. Sec. 26 and 27

Va. 13°. $\frac{6'}{5}$ E

40.00 Set post 2 x 3 in. x 4 ft. — 1 ft. in ground, deposit charred stone raise mound of earth 3 ft. high from pits 12 x 24 in. x 12 in. deep for 1/4 sec. cor.

62.00 Sand hills

80.00 Set post 3 x 3 in. x 4 ft. — 1 ft. in ground, deposit charred stone raise mound of earth 3 ft. high from pits 12 x 24 in. x 12 in. deep for cor. to Sec. 22. 23. 26 and 27

Land rolling poor 2d rate

Township 20 N. Range 28 W.

East on a random line bet.
Sec. 23 and 26
va. 13°. 5' E

40.00 Set post for temporary 1/4 sec. cor.
79.90 intersect N and S. line 14 lks.
North of cor. to sec. 23.24.25 x 26 —
from which cor. Trees
N. 89°. 54' W cor.
on true line bet. sec. 23 and 26
va. 13°. 5' E

39.95 Set post 2 x 3 in. x 4 ft. — 1 ft. in
ground, deposit charred stake
raise mound of earth 3 ft. high
burn pits 12 x 24 in. x 12 in. deep
for 1/4 Sec. cor.

79.90 Cor. to sec. 22.23.26 and 27

Land sand hills, 3rd rate



Township 20 N. Range 28

North bet. Sec. 22 and 23
va. 13° [illegible] E

40.00 Set post 2 x 3 in. x 4 ft. — 1 ft. in
ground, deposit charred stake raise
mound of Earth 3 ft. high burn
pits 12 x 24 in. x 12 in. deep for 1/4
Sec. cor.

80.00 Set post 3 x 3 in. x 4 ft. — 1 ft. in
ground, deposit charred stake raise
mound, of earth 3 ft. high burn
pits 12 x 24 in. x 12 in. deep for ~~1/4~~
cor. to sec. 14.15.22.23

Land Sand hills, 3rd rate

Township 20 N. Range 28 W.

East on random line bet.
Sec. 14 and 23
Va. 13° ~~5~~ 5' E

40.00 Set post for temporary 1/4
Sec. cor.

79.74 intersect N and S. line 60 lks
North of cor. to sec. 13.14.23.24
— from which cor. I run
N. 89° 34' West
on true line bet. Sec. 14 and 23
Va. 13° 6' E

39.87 Set post 2 x 3 in. x 4 ft. — 1 ft. in
ground, deposit charred slate
raise mound of earth 3 ft.
high from pits 12 x 24 in. x 12 in.
deep for 1/4 sec. cor.

79.74 Cor. to Sec. 14. 15. 22. 23

Land sand hills, 3d. rate



Township 20 N. Range 28 W

North bet. Sec. 14 and 15
Va. 13° 6' E

40.00 Set post 2 x 3 in. x 4 ft. — 1 ft. in
ground, deposit charred slate
raise mound of earth 3 ft. high
from pits 12 x 24 in. x 12 in. deep
for 1/4 sec. cor.

80.00 Set post 3 x 3 in. x 4 ft. — 1 ft. in
ground, deposit charred slate,
raise mound of earth 3 ft. high
from pits 12 x 24 in. x 12 in. deep
for cor. to Sec. 10. 11. 14. 15

Land low sand hills, 3d. rate

Township 20 N. Range 28 W.

East on random line bet. Sec. 11 and 14

Va. 13°. 6' E

40.00 Set post for temporary 1/4 Sec. cor.

79.90 intersect N. and S. line 31 lks. North of cor. to sec. 11.12.13.14 — from which cor. 9 lun

N. 89°. 47' West

on true line bet. Sec. 11 and 14

Va. 13°. 6' E

39.95 Set post 2 x 3 in x 4 ft. — 1 ft. in ground, deposit charred stake raise mound of earth 3 ft. high from pits 12 x 24 in. x 12 in. deep for 1/4 Sec cor.

79.90 ~~intersect~~ N. cor. to Sec. 10.11.14.15

Land low sand hills, 3rd rate



Township 20 N. Range 28 W.

North bet. Sec. 10 and 11

Va. 13°. 6' E

40.00 Set post 2 x 3 in. x 4 ft. — 1 ft. in ground, deposit charred stake raise mound of earth 3 ft. high from pits 12 x 24 in. x 12 in. deep for 1/4 Sec. cor.

80.00 Set post 3 x 3 in. x 4 ft. — 1 ft. in ground, deposit charred stake raise mound of earth 3 ft. high from pits 12 x 24 in. x 12 in. deep for cor. to Sec. 2.3.10.11

Land Sand hills, 3rd rate

Township 20 N. Range 28 W.

East on random line bet. Sec. 2 and 11

Va. 13°. 6' E

40.00 Set post for temporary 1/4 Sec. cor.

79.82 intersect N. and S. line 11 lks. North of cor. to sec. 1. 2, 11. 12 — from which cor. I run

N. 89°. 55' West

On true line bet. Sec. 2 and 11

Va. 13°. 6' E

39.91 Set post 2 x 3 in. x 4 ft. — 1 ft. in ground, deposit charred stake raise mound of Earth 3 ft. high from pits 12 x 24 x 12 in. deep for 1/4 Sec. cor.

79.82 Cor. to Sec. 2. 3. 10. 11

Sand Sand hills, 3rd rate



Township 20 N. Range 28 W.

North on true line bet. Sec. 2 and 3

Va. 13°. 6' E

40.00 Set post 2 x 3 in. x 4 ft. — 1 ft. in ground, deposit charred stake raise mound of earth 3 ft. high from pits 12 x 24 in. x 12 in. deep for 1/4 Sec. cor.

80.40 intersect 5th Standard Parallel North at a point 15.77 chs. West of Cor. to Sec. 35 and 36 Township 21 North Range 28 West — Set post (3 cornered) 3 x 3 in. x 4 ft. — 1 ft. in ground, deposit charred stake raise mound of earth 3 ft. high from pits 18 x 24 in. x 12 in. deep for Closing cor. to Sec. 2 and 3 Township 20 North Range 28 West.

Sand Sand hills, 3rd rate

Township 20 N. Range 28 W.

North bet. Sec. 33 and 34
va. 13°. 5' E

26.50 Sand hills S. E & N W.

40.00 Set post 2 x 3 in. x 4 ft. – 1 ft. in ground, deposit charred stoke raise mound of earth 3 ft. high from pits 12 x 24 in. x 12 in. deep for 1/4 Sec. cor.

80.00 Set post 3 x 3 in. x 4 ft. – 1 ft. in. ground, deposit charred stoke raise mound of earth 3 ft. 3 ft. high from pits 12 x 24 in x 12 in deep for cor. to sec. 27. 28. 33 and 34

Land sand hills, 3d rate



Township 20 North Range 28 W.

East on a random line bet. Sec. 27 and 34
va. 13°. 5' E

12.00 valley S E.

40.00 Set post for temporary 1/4 sec. cor.

79.81 intersect N and S. line 10 lks South of cor. to sec. 26. 27. 34. 35 – from which cor. I run S. 89°. 56' West on true line bet. sec. 27 and 34
va. 13°. 5' E

39.90½ Set post 2 x 3 in. x 4 ft. – 1 ft. in ground, deposit charred stoke raise mound of earth 3 ft. high from pits 12 x 24 in. x 12 in. deep for 1/4 Sec. cor.

79.81 Cor. to sec. 27. 28. 33 & 34

Land level, 2d rate

July 26th 1873

Township 20 N. Range 28 W.

North bet. Secs. 27 and 28
va. 13°. 5' E

40,00 Set post 2 x 3 in. x 4 ft. 1 ft. in ground, deposit charred stoke raise mound of earth 3 ft. high from pits 12 x 24 in. x 12 in. deep for 1/4 Sec cor.

80,00 Set post 3 x 3 in. x 4 ft. 1 ft. in ground, deposit charred stoke raise mound of earth 3 ft. high from pits 12 x 24 in. 12 in. deep for cor. to Secs. 21.22.27.28

Land rolling, poor 2d rate



Township 20 N. Range 28 W.

East on a random line bet. Secs. 22 and 27
va. 13°. 5' E

40,00 Set post for temporary 1/4 sec. cor.
19,82 intersect N. and S. line at cor. to secs. 22.23.26.27 — from which cor. I run Westerly line bet. Secs. 22 and 27
va. 13°. 5' E

39.91 Set post 2 x 3 in. x 4 ft. 1 ft. in ground, deposit charred stoke raise mound of earth 3 ft. high from pits 12 x 24 in. 12 in. deep for 1/4 sec. cor.

79,82 Cor. to Secs. 21.22.27.28

Land sand hills, 3d rate

Township 20 N. Range 28 W.

North bet. Sec. 21 and 22
Va. 13° 5' E

40.00 Set post 2 x 3 in. x 4 ft. — 1 ft. in ground, deposit charred stone raise mound of earth 3 ft. high from ~~pits~~ pits 12 x 24 in. 12 in. deep for 1/4 sec. cor.

80.00 Set post 2 3 x 3 in. x 4 ft. — 1 ft. in ground, deposit charred stone raise mound of earth 3 ft. high from pits 12 x 24 in. 12 in. deep for 1/4 cor. to sec. 15. 16. 21. 22

Land sand hills high and mighty 3d rate



Township 20 N. Range 28 W.

East on a random line bet. Sec. 15 and 22
Va 13°, 5' E

40.00 Set post for temporary 1/4 sec. cor.

80.30 intersect N and S. line 78 lks south of cor. to sec. 14. 15. 22 and 23 — from which cor. a run
S. 89° 27' West on true line bet. sec. 15 and 22
Va. 13° 5' E

40.10 Set post 2 x 3 in. x 4 ft. 1 ft. in ground, deposit charred stone raise mound of earth 3 ft. high from pits 12 x 24 in. x 12 in. deep for 1/4 sec. cor.

80.20 Cor. to Sec. 15. 16. 21. 22

Land sand hills 3d rate

Township 20 N. Range 28 W.

North bet. Sec. 15 and 16
va. ~~5~~ 13°. 5' E

40.00 Set post 2 x 3 in. x 4 ft. – 1 ft. in ground, deposit charred stake raise mound of earth 3 ft. high from pits 12 x 24 in. x 12 in. deep for 1/4 sec. cor.

80.00 Set post 3 x 3 in. x 4 ft. – 1 ft. in ground, deposit charred stake raise mound of earth 3 ft. high from pits 12 x 24 in. 12 in. deep for cor. to Sec. 9. 10. 15. 16

Land, sand hills 3d rate



Township 20 N. Range 28 W.

Easton a random line bet. sec. 10 and 15
va. 13. 5' E

40.00 Set post for temporary 1/4 sec. cor.
80.32 intersect N. and S. line 22 lks. south ~~North~~ of cor. to sec. 10. 11. 14. 15 – from which cor. I run
S. 89°. 51' ~~East~~ West
on true line bet. sec. 10 and 15
va. 12°. 50' E

40.16 Set post 2 x 3 in. x 4 ft. – 1 ft. in ground, deposit charred stake raise mound of earth 3 ft. high from pits 12 x 24 in. x 12 in. deep for 1/4 sec. cor.

80.32 Cor. to sec. 9. 10. 15. 16

Land rolling, 2d rate

Township 20 N. Range 28 W.

North Bet. Sec. 9 and 10
va. 13° 5' E

40.00 Set post 2 x 3 in. x 4 ft. – 1 ft. in ground, deposit charred 5 lks. raise mound of earth 3 ft. high from pits 12 x 24 in. x 12 in. deep for 1/4 sec. cor.

80.00 Set post 3 x 3 in. x 4 ft. – 1 ft. in. ground, deposit charred 5 lks. raise mound of earth 3 ft. high from pits 12 x 24 in. x 12 in. deep for 1/4 sec. cor. to 3. 4. 9 and 10

Land high sand hills, 3d rate



Township 20 North Range 28 W.

Eastern random line bet Sec. 3 and 10
va. 13° 5' E

40.00 Set post for temporary 1/4 sec. cor.
80.12 intersect N. and S. line 33 lks. South of cor. to sec. 2. 3. 10 and 11 – from which cor. I run S. 89° 46' West on true line bet. sec. 3 and 10 ~~305'~~
va. ~~12° 50'~~ E

40.06 Set post 2 x 3 in. x 4 ft. – 1 ft. in ground, deposit charred 5 lks. raise mound of earth 3 ft. high from pits 12 x 24 in. x 12 in. deep for 1/4 sec. cor.

80.12 Cor. to sec. 3. 4. 9. 10

Land Sand hills, 3d rate

Township 20 North R. 28 W.

North on true line bet.
Sec. 3 and 4

Var. 13°. 5' E

40.00 Set post 2 x 3 in. x 4 ft. — 1 ft. in ground, deposit charred stake raise mound of Earth 3 ft. high from pits 12 x 24 in. x 12 in. deep for 1/4 Sec. cor.

80.78 intersect 5th Standard Parallel North at a point 15.60 ch. West of Cor. to Sec. 34 and 35 Township 21 N. Range 28 West. Set post 3 x 3 in. 4 ft. — 1 ft. in ground, deposit charred stake raise mound of Earth 3 ft. high from pits 12 x 24 in. 12 in. deep for 1/4 Sec Closing Cor. to Sec. 3 and 4 Township 20 North Range 28 West

Land high sand hill, 3d rate



Township 20 N. Range 28 W.

North bet. Sec. 32 and 33
Var. 13°. 5' E

40.00 Set post 2 x 3 in. x 4 ft. — 1 ft. in ground, deposit charred stake raise mound of Earth 3 ft. high from pits 12 x 24 in. x 12 in. deep for 1/4 Sec. cor

79.00 Sand hills E & W

80.00 Set post 3 x 3 in. x 4 ft. — 1 ft. in ground, deposit charred stake raise mound of Earth 3 ft. high from pits 12 x 24 in. 12 in. deep for 1/4 Cor. to Sec. 28. 29. 32. 33

Land level, 2d rate

Township 20 N. Range 28 W.

East on a random line bet. Sec. 28 and 33
va. 13° 5' E

8,00 valley S. E.
31,00 sand hills
40,00 Set post for temporary 1/4 sec. cor.
79.98 intersect N. and S. line at cor. to Sec. 27.28.33.34 — from which cor. I run

West on true line bet. Sec. 28 and 33
va. 13° 5' E

39.99 Set post 2 x 3 in. x 4 ft. — 1 ft. in ground, deposit stoke raise mound of earth 3 ft. high from pits 12 x 24 in. deep for 1/4 sec. cor.

79.98 Cor. to Sec. 28.29.32.33

Land rolling poor 2d rate



Township 20 N. Range 28 W.

North bet. Sec. 28 and 29
va. 13° 5' E

6.00 Valley N W and S E
22.00 Leave valley N W & S E
40,00 Set post 2 x 3 in. x 4 ft. — 1 ft. in ground, deposit charred stoke raise mound of earth 3 ft. high from pits 12 x 24 in. x 12 in deep for 1/4 sec. cor.

80,00 Set post 3 x 3 in. x 4 ft. — 1 ft. in ground, deposit charred stoke raise mound of earth 3 ft. high from pits 12 x 24 in 12 in. deep for 1/4 cor. to Sec. 20.21.28.29

Land rolling, Poor 2d rate

July 28th 1873

Township 20 N. Range 28 W.

East on a random line bet. Sec. 21 and 28
Va. 13°. 5' E

40.00 Set post for temporary 1/4 sec. Cor.

80.08 intersect N. and S. line 15 chs North of cor. to sec. 21.22.27.28 — from which cor. I run N. 89°. 54' West on true line bet. Sec. 21 and 28
Va. 13° 5' E

40.04 Set post 2 x 3 in. x 4 ft. — 1 ft. in ground, deposit charred stake raise mound of earth 3 ft. high from pits 12 x 24 in. 12 in. deep for 1/4 sec. cor.

80.08 Cor. to sec. 20.21.28 & 29

Land rolling, Poor. 2d rate



Township 20 N. Range 28 W.

North bet. Sec. 20 and 21
Va. 13°. 5' E

40.00 Set post 2 x 3 in. x 4 ft. — 1 ft. in ground, deposit charred stake raise mound of earth 3 ft. high from pits 12 x 24 in. 12 in. deep for 1/4 sec. cor.

80.00 Set post 3 x 3 in. x 4 ft. — 1 ft. in ground, deposit charred stake raise mound of earth 3 ft. high from pits 12 x 24 in. x 12 in. deep for cor. to sec. 16.17.20.21

Land hilly, 3d rate

Township 20 N. Range 28 W.

East on a random line
Bet. Sec. 16 and 21
va. 13°. 5' E

40.00 Set post for temporary 1/4 sec. cor.

79.81 intersect N. and S. line at cor. to Sec. 15.16.21.22 — from which cor. I run

West on true line bet. Sec. 16 and 21
va 13°. 5' E

39.90 Set post 2 x 3 in. x 4 ft. 1 ft. in ground, deposit charred stone raise mound of earth 3 ft. high from pits 12 x 24 in. x 12 in. deep for 1/4 Sec. cor.

79.81 cor. to sec. 16.17.20 & 21.

Sand hills, 3d rate



Township 20 N. Range 28 W.

North bet. Sec. 16 and 17
va. 13°. 5' E

40.00 Set post 2 x 3 in. x 4 ft. 1 ft. in ground, deposit charred stone raise mound of earth 3 ft. high from pits 12 x 24 in. 12 in. deep for 1/4 sec. cor.

80.00 Set post 3 x 3 in. x 4 ft. — 1 ft. in ground, deposit charred stone raise mound of earth 3 ft. high from pits 12 x 24 in. 12 in. deep for cor. to Sec.
8.9.16.17

Sand hills, 3d rate

Township 20 N. Range 28 W.

East on random line Bet. Sec. 9 and 16

Va. 13°. 5' E

40.00 Set post for temporary 1/4 Sec cor.

79.90 intersect N. and S. line 12 lks. North of cor. to sec. 9.10.15.16 — from which cor. I run

N. 89°. 55' West.

on true line bet. sec. 9 and 16

Va. 13°. 5' E

39.95 Set post 2 x 3 in. x 4 ft. — 1 ft. in ground, deposit charred stone raise mound of earth 3 ft. high from pits 12 x 24 in. x 12 in. deep for 1/4 Sec cor.

79.90 Cor. to Sec. 8.9.16.17

Land hilly, 3d. rate



Township 20 N. Range 28 W.

North bet. Sec. 8 and 9

Va. 13°. 5' E

40.00 Set post 2 x 3 in. x 4 ft. — 1 ft. in ground, deposit charred stone raise mound of earth 3 ft. high from pits 12 x 24 in. 12 in. deep for 1/4 Sec. cor.

80.00 Set post 3 x 3 in. x 4 ft. — 1 ft. in ground, deposit charred stone raise mound of earth 3 ft. high from pits 12 x 24 in. 12 in. deep for cor. to Sec. 4.5.8 and 9

Land hills 3d. rate

Township 20 N. Range 28 W.

East on a random line bet. Sec. 4 and 9

va. 13° 5' E

40.00 Set post for temporary 1/4 Sec. cor.

80.00 intersect ~~27 lks~~ N. & S. line 28 lks N. of cor to Sec. 3.4.9 and 10 — from which cor. I run

N. 89° 48' ~~East~~ West on true on true line bet. Sec. 4 and 9

va. 13° 5' E

40.00 Set post 2 x 3 in. x 4 ft. — 1 ft. in ground, deposit charred stoke raise mound of earth 3 ft. high from pits 12 x 24 in. x 12 in. deep for 1/4 Sec. cor.

80.00 Cor. to Sec. 4.5.8 and 9

Land rolling, 3d rate



Township 20 N. Range 28 W.

North on true line bet. Sec. 4 and 5

va. 13° 5' E.

40.00 Set post 2 x 3 in. x 4 ft. — 1 ft. in ground, deposit charred stoke raise mound of earth 3 ft. high from pits 12 x 24 in. x 12 in. deep for 1/4 Sec. cor.

80.65 intersect 5th Standard Parallel North at a point 15.46 chs West of cor. to Sec. 33 and 34 Township 21 N. Range 28 West 6th P.M. and Set 3 corners post 3 x 3 in. x 4 ft. — 1 ft. in ground deposit charred stoke raise mound of earth 3 ft. high from pits 12 x 24 in. x 12 in. deep for ~~cr~~ Closing cor. to Sec. 4 and 5 Township 20 North Range 28 West.

Land sandy 3d rate

Township 20 N. Range 28 W.

North bet. Secs. 31 and 32
va. 13°. 5' E

4.00 Enter Sand hills
10.00 valley course S.E.
40.00 Set post 2 x 3 in. x 4 ft. 1 ft. in ground deposit charred stoke raise mound of earth 3 ft. high from pits 12 x 24 in. x 12 in. deep for 1/4 Sec. cor.

80.00 Set post 3 x 3 in. x 4 ft. 1 ft. in ground, deposit charred stoke raise mound of earth 3 ft. high from pits 12 x 24 in. 12 in. deep for cor. to secs.
29. 30. 31 and 32

Land rolling, poor 2d rate



Township 20 N. Range 28 W.

East on a random line bet. Secs. 29 and 32
va. 13°. 5' E

14.00 Sand hills
40.00 Set post for temporary 1/4 sec. cor.
80.00 intersect N. & S. line 21 lks. North of cor. to secs. 28. 29. 32 & 33 — from which cor. I run
N. 89° 51' West on line bet secs. 29 and 32
va. 13°. 5' E
40.00 Set post 2 x 3 in. x 4 ft. — 1 ft. in ground, deposit charred stoke raise mound of earth 3 ft. high from pits 12 x 24 in. x 12 in deep for 1/4 sec. cor.
80.00 Cor. to secs. 29. 30. 31 and 32
~~80.00~~

Land Sand hills. 3d rate

Township 20 N. Range 28 W.

West on random line
bet. Secs. 30 and 31
Va. 13°. 5' E

40,00 Set post for temporary 1/4 Sec
cor.

79,40 closed intersect West Boundary
of Township at cor. to Secs. 30 & 31
— from which cor. I run
East on true line bet. Secs
30 and 31
Va. 13°. 5' E

39,40 Set post 2 x 3 in. x 4 ft. 1 ft. in
ground, deposit charred slate
raise mound of earth 3 ft. high
from pits 12 x 24 in. x 12 in. deep
for 1/4 Sec. cor.

79,40 Cor. to Secs. 29. 30. 31 and 32
Land sand hills, 3d rate



Township 20 N. Range 28 W.

North bet. Secs. 29 and 30
Va. 13°. 5' E

10,00 Enter valley or Basin

40,00 Set post 2 x 3 in. x 4 ft. — 1 ft. in
ground, deposit charred slate raise
mound of earth 3 ft. high
from pits 12 x 24 in. 12 in. deep for
1/4 Sec. cor.

80,00 Set post 3 x 3 in. x 4 ft. — 1 ft. in
ground, deposit charred slate raise
mound of earth 3 ft. high from
pits 12 x 24 in. x 12 in. deep for
cor. to Secs. 19. 20. 29. 30

Land rolling 3d rate

July 29th 1893

Township 20 N. Range 28 W.

| | |
|---|---|
| | East on random line bet. Sec. 20 and 29 |
| | va 13°. ~~6'~~ 5' E |
| 6,00 | leave valley & Enter sand hills |
| 40,00 | Set post for temporary 1/4 sec. cor. |
| 79,96 | intersect N. & S. line 6 ch. North of cor. to Sec. 20. 21. 28 & 29 — from which cor. I run |
| | N. 89° ~~5~~ 7' West — |
| | on true line bet. Sec. 20 & 29 |
| | va. 13°. 6' E |
| 39,98 | Set post 2 x 3 in. x 4 ft. — 1 ft. in ground, deposit charred stake raise mound of earth 3 ft. high from pits 12 x 24 in, 12 in deep for 1/4 Sec. cor. |
| 79,96 | Cor. to Sec. 19. 20. 29 and 30 |
| | Land sand hills, 3d rate |



Township 20 N. Range 28 W.

| | |
|---|---|
| | West on random line Bet. Sec. 19 and 30 |
| | va. 13°. 6' E |
| ~~14,00~~ | |
| 14,00 | Enter sand hills. |
| 40,00 | Set post for temporary 1/4 sec. cor. |
| 79,34 | intersect West Boundary of Township 14 ch. South of cor. to Sec. 19 & 30 — from which cor. I run South 89°. 54' East. on true line Bet. Sec. 19 and 30 |
| | va. 13°. 6' E |
| 39,34 | Set post 2 x 3 in. x 4 ft. — 1 ft. in ground, deposit charred stake raise mound of earth 3 ft. high from pits 12 x 24 in. x 12 in. deep for 1/4 Sec. cor |
| 79,34 | Cor. to Sec. 19. 20. 29 & 30 |
| | Land sand hills, 3d rate |

Township 20 N. Range 28 W.

North bet. Secs. 19 and 20
va. 13°. 6' E

15.00 Enter Hills

40.00 Set post 2 x 3 in. x 4 ft. – 1 ft. in ground, deposit charred stoke raise mound of earth 3 ft. high from pits 12 x 24 in. 12 in. deep for 1/4 SEC. cor.

80.00 Set post 3 x 3 in. x 4 ft. – 1 ft. in ground, deposit charred stoke raise mound of earth 3 ft. high from pits 12 x 24 in. x 12 in. deep for cor. to secs. 17.18.19 & 20

Land, rolling sandy, 3d rate



Township 20 N. Range 28 W.

East on a random line bet. secs. 17 and 20
va. 13°. 6' E

40.00 Set post for temporary 1/4 SEC. cor.

80.20 intersect N & S. line 40 lks. North of cor. to secs. 16.17.20 & 21 – from which cor. I run
N. 89°. 43' West on true line Bet. secs. 17 and 20
va. 13°. 6' E

40.10 Set post 2 x 3 in. x 4 ft. – 1 ft. in ground, deposit charred stoke raise mound of earth 3 ft. high from pits 12 x 24 in. x 12 in. deep for 1/4 SEC. cor.

80.20 Cor. to secs. 17.18.19 and 20

Land rolling sandy, 3d rate

Township 20 N. Range 28 W.

. West on ~~true~~ random line Bet. Secs. 18 and 19

va. 13°. 6' E

40.00

40.00 Set post for temporary 1/4 Sec. cor.

79.~~38~~ 35 intersect West Boundary of Township, 41 lks North of Cor. to Secs. 18 and 19 — from which Cor. Run

N. 89°. 42' East on true line bet. Secs. 18 and 19

va. 13°. 6' E

39.~~38~~ 35 Set post 2 x 3 in. x 4 ft. — 1 ft. in ground, deposit charred stake raise mound of earth 3 ft. high from pits 12 x 24 in. x 12 in. deep for 1/4 Sec. cor.

79.~~38~~ 35 Cor. to Secs. 17. 18. 19 & 20

Land rolling sandy, 3d rate



Township 20 N. Range 28 W.

North bet. Secs. 17 and 18

va. 13°. 6' E

40.00 Set post 2 x 3 in. x 4 ft. — 1 ft. in ground, deposit charred stake raise mound of Earth 3 ft. high from pits 12 x 24 in. x 12 in. deep for 1/4 Sec. cor.

80.00 Set post 2 x 3 x 3 in. x 4 ft. — 1 ft. in ground, deposit charred stake raise mound of Earth 3 ft. high from pits 12 x 24 in. x 12 in. deep for cor. to Secs. 7. 8. 17 & 18

Land sand hills, 3d rate

Township 20 North Range 28 W.

East on a random line
bet. Sec. 8 and 17
va. 13°. 6' E

40.00 Set post for temporary 1/4 Sec. cor.
80.32 intersect N. and S. line 54 lks.
South of cor. to sec. 8. 9. 16. 17 —
from which cor. I run
S. 89°. 37' West
on true line bet. Sec. 8 and 17
va. 13°. 6' E
40.16 Set post 2 x 3 in. x 4 ft. — 1 ft. in
ground, deposit charred slope raise
mound of earth 3 ft. high from
pits 12 x 24 in. x 12 in. deep for 1/4
Sec. cor.

80.32 Cor. to sec. 7. 8. 17. 18
Land sand hills, 3d rate



Township 20 N. Range 28 W.

West on random line Bet.
Sec. 7 and 18
va. 13°. 6' E

40.00 Set post for temporary 1/4 Sec.
cor.
79.30 intersect West Boundary of
Township 32 lks. South of cor.
to sec. 7 & 18 — from which cor. I run
S. 89°. 46' East on true line bet.
Sec. 7 and 18
va. 13°. 6' E
39.30 Set post 2 x 3 in. x 4 ft. — 1 ft. in
ground, deposit charred slope
raise mound of earth 3 ft. high
from pits 12 x 24 in. x 12 in. deep
for 1/4 Sec. cor.

79.30 Cor. to sec. 7. 8. 17. 18

Land rolling sand hills, 3d rate

Township 20 N. Range 28 W.

North Bet. Sec. 7 and 8
Va. 13°. 6' E

40.00 Set post 2 x 3 in. x 4 ft. – 1 ft. in ground, deposit charred slate raise mound of earth 3 ft. high from pits 12 x 24 in. x 12 in. deep for 1/4 sec. cor.

80.00 Set post 3 x 3 in. x 4 ft. – 1 ft. in. ground, deposit charred slate raise mound of Earth 3 ft. high from pits 12 x 24 in. x 12 in. deep for cor. to sec. 5.6.7.8

Land Sand hills, 3rd rate



Township 20 N. Range 28 W.

East on random line Bet. Sec. 5 and 8
Va. 13°. 6' E

40.00 Set post for temporary 1/4 sec. cor. ~~ground, deposit charred slate raise mound of earth 3 ft. high from pits 12 x 24~~

80.46 intersect N. and S. line 66 lks. South of cor to sec. 4.5.8.9 – from which cor. I run
S. 89° 32' West

On true line Bet. sec. 5 and 8
Va. 13°. 6' E

40.23 Set post 2 x 3 in. x 4 ft. – 1 ft. in ground, deposit charred slate raise mound of Earth 3 ft. high from pits 12 x 24 in. x 12 in. deep for 1/4 sec. cor.

80.46 Cor. to sec. & 5.6.7.8

Land sand hills, 3rd rate

Township 20 N. Range 28 W.

West on a random line bet. Sec. 6 and 7

va, 13°. 6' E

4,00 Set post for temporary 1/4 Sec. cor.
79.18 intersect West Boundary of Township 15 lks South of cor. to Sec. 6 and 7 = from which cor. I run

S 89°. 54' ~~W~~ East on line line bet. Sec. 6 and 7

va, 13°. 6' E

39.18 Set post 2 x 3 in. x 4 ft. — 1 ft. in ground deposit charred stone raise mound of earth 3 ft. high from pits 12 x 24 12 in. deep for 1/4 Sec. cor.

79.18 Cor. to Sec. 5. 6. 7 and 8

Land Sand hills, 3rd rate



Township 20 N. Range 28 W.

North on line line Bet. Sec. 5 and 6

va, 13°. 6' E

4,00 Set post 2 x 3 in. x 4 ft. — 1 ft. in ground, deposit charred stone raise mound of earth 3 ft. high from pits 12 x 24 in. x 12 in. deep for 1/4 Sec. cor.

80.88 intersect 5th Standard Parallel North at a point 15.15 ch. West of the ~~1/4 Se~~ cor. to Sec. 32 and 33 Township 21 North Range 28 West and Set 3 corners post 3 x 3 in. x 4 ft. — 1 ft. in ground, deposit charred stone raise mound of earth 3 ft. high from pits 12 x 24 in. x 12 in. deep for closing cor. to Sec. 5 and 6 Township 20 North Range 28 W.

Land Sand hills, 3rd rate

July 20th 1873

The surface of this Township is very uneven the sand hills being of far highest and the vallies narrow, short and deep. Irrigation by means of artesian wells seems the only feasible plan for obtaining water.
Of timber there is none.

## List of names

A list of the names of the individuals employed to assist in running, measuring, or marking the lines and corners described in the foregoing field notes of Township 20 North of the Base line showing the of range 28 West of the 6th P.M. showing the respective capacities in which they acted

| | |
|---|---|
| Lewis Dennis | Chainmen |
| William H. Warner | |
| Charles F. Logue | Moundmen |
| David A Glendenning | |
| Edward R Hood | Flagman |

We hereby certify that we assisted Gad H Stephenson deputy surveyor in surveying all of Township No. Twenty (20) North of the base line of Range Twenty Eight West of Sixth Principal Meridian and that said Township has been in all respects to the best of our knowledge and belief well and faithfully surveyed and the Boundary monuments planted according to the the instructions furnished by the Surveyor General as of dimensions, character, construction and marking and in the manner as specifically described in the forgoing field notes

Lewis Dennis Chainman
William H Warner Chainman
Charles F. Logue Moundman
David A Glendenning Moundman
Edward R Hood Flagman

Subscribed and Sworn to before me this 9th day of August 1873

O. R. Goodale
Notary Public

Surveyor. Generals Office

Plattsmouth Neb.
Sept 22d

The foregoing field notes of the Survey of the Subdivision lines of Township 20 Range 28 West of the 6th Principal Meridian Executed by Zadok Stephenson Deputy Surveyor under Joint Contract No. 74 dated May 20th 1873 in the month of July 1873 having been critically examined the necessary corrections and explanations made, the said field notes and the Survey they describe are hereby approved

E. E. Cunningham
Surveyor General

I Zadok Stephenson Deputy Surveyor, do solemnly swear that in pursuance of a joint contract wherein Stephen C. McElroy and Zadok Stephenson are joint contractors with E. E. Cunningham Surveyor General for District of of Nebraska and Iowa bearing date the 20th day of May 1873 I have well faithfully and truly in my own proper person and in strict conformity to the instructions furnished by the Surveyor General the Surveying manual and the laws of the United States surveyed all those parts or portions of Township 20 North of the Base line of Range No. 28 West of the 6th Principal Meridian as are represented in the foregoing field notes as having been surveyed under my direction and I do further solemnly swear that all the corners of said Survey have been established and perpetuated in strict accordance with the instructions

Surveying manual printed instructions and Special instructions of the Surveyor General of dimensions, characters, construction and marking and in the manner as specifically described in the foregoing field notes; and that the foregoing are the true and original Field notes of such Survey —

Z Stephenson
Deputy Surveyor

Subscribed & Sworn to by the above named Z. Stephenson before me a Notary Public within & for Cass Co. Nebraska this 24th day of Septr 1873

Tho Pollock
Notary Public

# General Land Office • Original Field Notes

## Book Number

# 516

---

The images in this file are photographs of the notes of the original surveys of the State of Nebraska on file in the Office of the Nebraska State Surveyor located in Lincoln, Nebraska.

The original surveys in Nebraska began in the mid 1850's and were completed in the mid 1880's. The Nebraska office of the Surveyor General was closed June 30, 1886.