General Land Office • Original Field Notes

Book Number

521

The images in this file are photographs of the notes of the original surveys of the State of Nebraska on file in the Office of the Nebraska State Surveyor located in Lincoln, Nebraska.

The original surveys in Nebraska began in the mid 1850's and were completed in the mid 1880's. The Nebraska office of the Surveyor General was closed June 30, 1886.

T. 1-4 N.

R. 29 W.

94.

Index

Town 1 Range 29 W

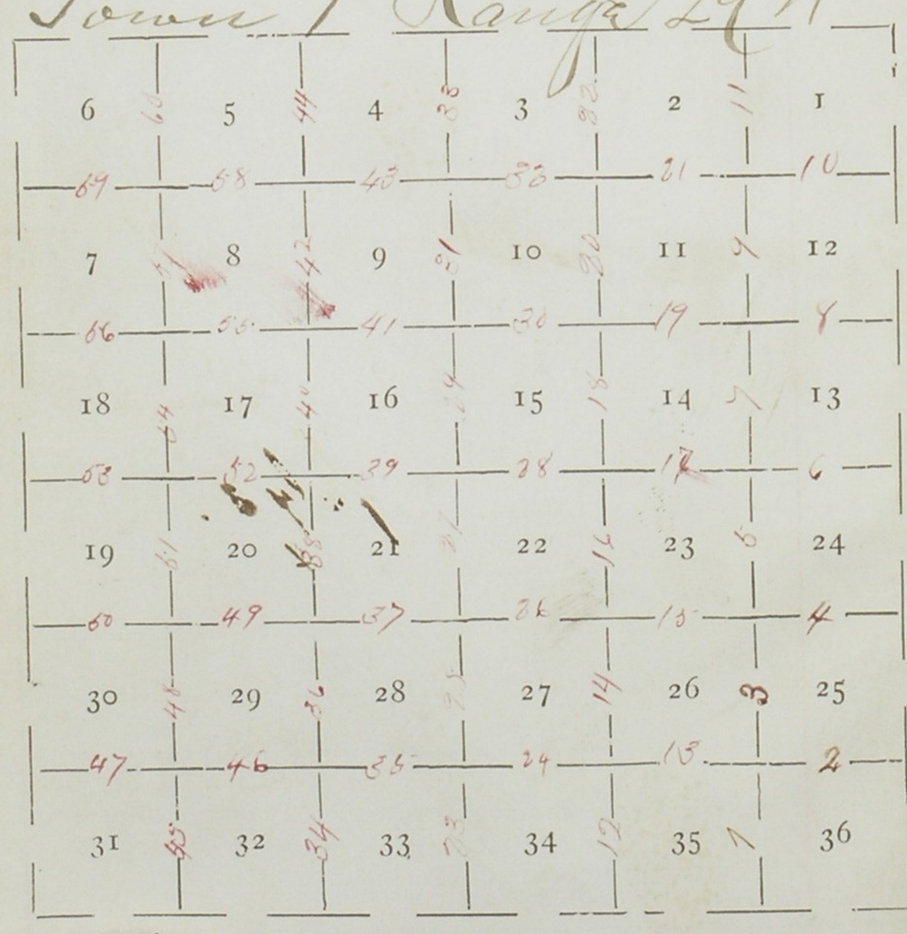

6	60	5	44	4	33	3	32	2	11	1	
59		58		43		33		21		10	
7	57	8	42	9	31	10	20	11	9	12	
56		55		41		30		19		8	
18	54	17	40	16	29	15	18	14	7	13	
53		52		39		28		17		6	
19	51	20	38	21	27	22	16	23	5	24	
50		49		37		26		15		4	
30	48	29	36	28	25	27	14	26	3	25	
47		46		35		24		13		2	
31	45	32	34	33	23	34	12	35	1	36	

Field Note

The Survey Ed Subdivision of Township No 1 North of the Base line of Range 29 West of the 6th P.M. in Nebraska

Executed by Thomas J Milner Deputy Surveyor under Joint Contract No 57 date of June 24th 1872 Wherein Thomas J Milner & Henry Reasoner are Joint Contractors

Survey

Commenced July 31st 1872
Completed August 4th 1872.

List of Names

A list of the names & duties

Assistants } Chainmen
Julius Hines }
Wm Cunningham }
F O Rounds } Monadmen
Jasper Clowson }

Township 1 N Range 29 West 1st Rm

To determine the Proper ad
justment of My Compass
for Subdividing this
Township I Commence
at the Corner to Township
1 North on the Base line
Ranges No 28 & 29 West
and run
North on a blank line along
the East boundary of Sec
36

Variation 13°10' East

4006 To a point 6 links East
of gr Sec Cor

8016 To a point 12 links
East of the Corner to
25 & 36

To retrace this line or run
or run Parallel there to My Compass
Must be adjusted to a Variation of 13°15' East

Subdivision Commenced
Aug 31. St 1872

Town 1 N Range 29 W 1st Rm

From the Corner to Sections 35 & 36
on South boundary of Township
I run
North between Sections 35 & 36
Variation 13°15' East

1973 Ravine Course S E

2700 Cross Indian Trail S.E

4000 Set Rock deposit Charred Stake
raise Mound of Earth with
Rits as per Instructions for gr
Sec Cor cross ravine course S E

8000 Set Rock deposit Charred Stake
raise Mound of Earth with
Rits as per Instructions
for Cor to Secs 25-26
35 & 36

Land gently rolling in North
Western Part of Section
Bluffy in South Eastern Part
Soil 2d rate
Heavy Creek crosses
The Section running N E
timber Elm collinwood
Ash and Box Elder

Town 1 N. 29 West of the 6th P.M.

	East on a random line
	Between Sections 25 & 36
	Variation 13.15 East
90	Small ravine Course S E
37.10	Ravine Course S E
40.00	Set Post for Quarter Cor
	Section Cor
80.10	Intersect East boundary
	of Township 1 North off
	Township Cor to Sec 25 & 36
	From which I run
	North 89.55 West on True line
	between Sec 25 & 36
	Variation 13.15 East
40.05	Set Post deposit Charred Stone
	raised Mound of Earth
	With Pits as per Instructions
	for Qr Sec Cor
80.10	The Corner to Sections
	25 - 26 - 35 & 36
	Land West Part broken
	East Part gently rolling
	Soil 1st rate

Township 1 N Range 29 W 6 P.M.

	North between Sections 25 & 26
	Variation 13.15 East
7.28	Ravine Course S E
40.00	Set Post deposit Charred
	Stone raised Mound of
	Earth With Pits as per In
	structions for Qr Sec Cor
47.40	Small ravine Course S E
60.00	Enter Ravine Course S E
1.35.1	Leave Ravine " "
80.00	Set Post deposit Charred
	Stone raised Mound of
	Earth With Pits as per
	Instructions for Corner to
	Sections 23 - 24 - 25 & 26
	Land rolling
	Soil 2nd rate North Part
	Soil 1st rate South Part

Township 1 N Range 29 W 1st Rm

	East on a random line Between Secs 24 & 25 Variation 13.15' East
2750	Ravine Course S E
4000	Set Fast for Temporary Qr Cor
5570	Small ravine Course S E
7175	Small ravine Course S E
8008	Intersect East boundary of Township at Corner to Secs 24 & 25 from which I run West on a True line between Sections 24 & 25 Variation 13.15' East
4004	Set Fast deposit Charred Stake raised Mound of Earth With Pits as per Instructions for Qr Sec Corner
8008	The Corner to Secs 23-24 25 & 26 Land rolling Soil 1st rate

Township 1 N Range 29 W 1st Rm

	North between Sections 23 & 24 Variation 13.15 East
3740	Ravine Course S E
4000	Set Fast deposit Charred Stake raised Mound of Earth With Pits as per Instructions for Qr Sec Corner
4970	Small ravine Course S E
8000	Set Fast deposit Charred Stake Raised Mound of Earth With Pits as per Instructions for Corner to Sections 13-14-23 & 24 Land rolling Soil 2d rate

Township 1 N Range 29 W 6th PM

East on a Random line
between Secs 13 and 24
Variations 13 15 East

1600 Small ravine Course S E
4000 Set Past for Temporary Gr Cor
6380 Ravine Course S E
8000 Intersect East boundary
of Township 13 links
North of Corner to Sections ~~13~~
13 and 24
From which I run
North 89°54' West on a Tree line
between Secs 13 & 24
Variation 13 15
4000 Set Past deposit Charred Stake
raised Mound of Earth With
Pits as per Instruction for
Gr Sec Corner
8000 The Corner to Sections
13-14-23 and 24
Land rolling
Soil 2d rate

Township 1 N Range 29 W 6th PM

North Between Sections
13 and 14
Variation 13 15
1055 Small ravine Course S E
1500 Top of dividing ridge line
fallows divide
4000 Set Past deposit Charred Stake
Raise Mound of Earth With
Pits as per Instructions
for Gr Sec Cor
8000 Set Past deposit Charred
Stake Raise Mound of Earth
With Pits as per Instructions
for Corner to Sections
11-12-13 and 14
Soil 2d rate

Township 1 N Range 29 W 6th Pm

	East on a Random line between Sec 12 & 13
	Variation 1315 East
2360	Small ravine Course S E
4000	Set Post for Temporary Gr Cor
6935	Ravine Course S E
8016	Intersect East boundary of Township at 1st Corner to Sections 12 & 13
	From which I run West on a True Line between Secs 12 & 13
	Variation 1315 East
4008	Set Post deposit Charred Stake raised Mound of Earth with Pits as per Instructions for Gr Sec Cor
8016	The Cor to Sections 11-12 13 & 14 Land 3rd rate
	Land Broken
	Soil 3rd rate

Township 1 N Range 29 W 6th Pm

	North between Sections 11 & 12
	Variation 1315 East
	Line follows divide
4000	Set Post deposit Charred Stake Raise Mound of Earth with Pits as per Instructions for Gr Section Corner
8000	Set Post deposit Charred Stake raised Mound of Earth with Pits as per Instructions for Cor to Sections 1-2-11 & 12
	Land High Broken
	Soil 2d rate
Note	Corner Stands 27 links West from Marshy Bank on East Side of divide

Township 1 N Range 29 W 6th Pm

East on a Random line
between Sections 1 & 12
Variation 1315 East
127 Edge of Ravine Bank
130 Ravine Course S E
1000 Top of divide Enter Tble Land
4000 Set Past for Temporary Gr
Sec Corner
7992 Intersect East boundary of
Township at 18 links North
of Corner to Sections 1 & 12
From Which I run
North 89.52 West on a True line
between Sections 1 & 12
Variation 1315 East
3996 Set Past deposit Charred Stake
Raise Mound of Earth
With Pits as per Instruction
for Gr Sec Corner
7992 the Corner to Sections
1-2-11 and 12
Land High Rolling Prairie
Soil 3rd rate

Township 1 North Range 29 W 6th Pm

North between Sections 1 and 2
on a Random Line
Variation 1315 East
550 Small Ravine Course S W N.W.
1500 High Prairie
4000 Set Past for Temporary Gr Corner
6330 Ravine Course S E
7938 Intersect North Boundary 23 Links
East of Corner to Sections 1 & 2
From Which I Run South on S 10 East
a True Line between Sections 1 & 2
Variation 1315 East
~~3989~~ 3938 Set Past deposit Charred Stake
Raised Mound of Earth With
Pits as per Instructions for Gr
Section Corners
7938 the Corn to Sections 1-2-11 & 12
Land High Rolling
Soil 2d Rate
July 31st 1872

Township 1 N Range 29 W 6th Pm

North between Sections
34 and 35
Variation 1315 East

3560 Wagon Road & Indian Trail E.
4000 Set Post deposit Charred
Stake Raised Mound of Earth
With Pits as per Instruc-
tions for Gr. Sec Corner
4980 Ravine Course S W
8000 Set Post deposit Charred
Stake Raised Mound of Earth
With Pits as per Instructions
for Cor to Sections
34 - 35 - 26 & 27
Soil 1st Rate
Good farming Land

Township 1 N Range 29 W 6th Pm

East on a Random line
between Sections 26 & 35
Variation 1315 East

960 Ravine Course S.E.
4000 Set Post for Temporary Gr Sec Cor
6420 Ravine Course S.E.
8007 Intersect North and South line 24
links South of Post Corner to Sections
25 - 26 - 35 and 36
From Which I Run South
89° 50' West on a True line between
Sections 26 & 35
Variation 1315
4000 3½ Set Post deposit Charred Stake
Raised Mound of Earth with
Pits as per Instructions for Gr
Sections Corner
8007 The Corner to Sections
26 - 27 - 34 and 35
Land Good farming and
Grazing Land
Soil 1st rate

Township 1 N Range 29 W 6th PM

North bet Section 26 & 27
Variation 1315 East
490 Ravine Course S E
1600 Top of divide Enter High Prairie
4000 Set Past deposit Charred
Stoke Raise Mound of
Earth With Pits as per
Instructions for Gr Section
Corner
8000 Set Past deposit Charred
Stoke Raised Mound
of Earth With Pits as
per Instructions for
Corner to Sections
22 - 23 26 & 27
Land High Prairie
Soil 2d rate

Township 1 N Range 29 W 6th PM

East on a Random line
between Sections 23 & 26
Variation 1315 East
1050 Small Ravine Course S E
3700 Ravine Course S E
4000 Set Post for Temporary Gr Sec Cor
7080 Ravine Course South
7990 Intersect North End South line
34 lks Nor Past Corner to Sections
23 - 2~~2~~4 - 2~~7~~5 and 26
From Which I Run N 89° 45
West on a True line between Sections
~~between~~ 23 and 26
Variation 1315 East
3995 Set Past deposit Charred Stoke
Raised Mound of Earth With Pits
as per Instructions for Gr Sec. Corner
7990 the Corner to Sections
22 - 23 - 26 and 27
Land Broken
Soil 2d rate

Township 1 N Range 29 W 6th PM

North between Sections
22 and 23
Variation 13 15 East

4000 Set Past deposit Charred
Stake Raise Mound of Earth
With Pits as per Instructions
for Gr Section Corner
5500 Fine Table Land.
8000 Set Past deposit Charred
Stake Raise Mound of
Earth as per Instructions
for Corner to Sections
14-15-22 and 23
Land gently Rolling
Soil 1st Rate

Township 1 N Range 29 W 6th PM

East on a Random Line
between Section 14 and 23
Variation 13 15 East

1870 Small Ravine S E
4000 Set Past for Temporary Gr Sec Cor
5349 Ravine Course S E
7993 Intersect North and South
line 12th N 12th of Past Corner to Sections
13-14-23 and 24
From Which I Run 189.55 West
on a True Line bet 14 and 23
Variation 13 15 East
3991½ Set Past deposit Charred
Stake Raise Mound of Earth
With Pits as per Instructions
for Gr Sec Corner
7993 The Corner to Sections
14-15-22 and 23
Land High Rolling Prairie
Soil 2d rate

Township 1 N Range 29 W 6th PM

North between Sections
14 and 15
Variation 1315 East

1000 Ravine Course S.E.
2550 Ravine " East
4000 Set Post deposit Charred Stake Raised Mound of Earth With Pits as per Instructions for Gr Sec Cor
4780 Ravine Course S.E.
7730 Ravine Course S E
8000 Set Post ~~Raise~~ deposit Charred Stake Raised Mound of Earth With Pits as per Instructions for Corner to Sections 10-11-14 and 15
Land Broken in South Part High divide in Middle Part Broken and Deep Ravines in North Part
Soil 2d rate

Township 1 N Range 29 W 6th PM

East on a Land on Line between Sections
11 and 14
Variation 1315 East

4000 Set Post for Temporary Gr Sec Cor
5345 Deep Ravine Course South
8010 Intersect North & South Line 14 Links South of Post Corner to Sections 11-12-13 and 14
From Which I Run South 89 54' West on a True Line between Sections 11 and 14
Variation 1315 East
4005 Set Post deposit Charred Stake Raised Mound of Earth With Pits as per Instructions for Gr Section Corner
8010 The Corner to Sections 10-11-14 and 15
Land Rolling
Soil good 2d rate

Township 1 N Range 29 W 6th P.M.

	North between Sections 10 and 11
	Variation 13 15 East
	Line follows Ridge Divide
4000	Set Post deposit Charred Stake Raised Mound of Earth With Pits as per Instructions for Gr Section Corner
8000	Set Post deposit Charred Stake Raised Mound of Earth With Pits as per Instructions for Corner to Sections 2-3-10 and 11
	Land High, gently Rolling
	Soil good 2d rate

Township 1 North of Range 29 W 6th P.M.

	Eastern & Western Line between Sections 2 and 11
	Variation 13 15 East
2174	Ravine Course S E
3300	Ravine Course S E
4000	Set Post for Temporary gr Sec Cor
5824	Ravine Course S W
8025	Intersect North & South line at Post Corner of Sections 1-2-11 & 12
	From Which I run Westerly on the line between Sections 2 and 11
	Variation 13 15 East
40.12	Set Post deposit Charred Stake Raised Mound of Earth With Pits as per Instructions for Gr Sec Cor
8025	The Corner to Sections 2-3-10 and 11
	Land High Rolling Prairie
	Soil Light Clayey Soil

Township 1 N Range 29 W 6th PM

	North on a random line between Sections 2 and 3
	Variation 13.15 East
40.00	Set Post for Temporary gr
	Section Corner
79.54	Intersect North Boundary of Township 15 Links West of Corner to Sections 2 & 3
	from which I run South
	on a true line between Sections 2 and 3
	Variation 13.75 East
39.54	Set Post deposit Charred Stake Raised Mound of Earth with Pits as per Instructions for gr Sec Corner
79.54	The Corner to Sections 2 - 3 - 10 & 11
	Land High Rolling Prairie
	Soil good 2d rate
	August 7th 1872

Township 1 N Range 29 W 6th PM

	North ~~on a~~ to between Sections 33 and 34
	Variation 13.15 East
20.10	Reverse Course S W
40.00	Set Post deposit charred Stake raised Mound of Earth with Pits as per Instructions for gr Section Corner
80.00	Set Post deposit charred Stake Raised Mound of Earth with Pits as per Instructions for ~~gr Sec~~ Corner to Sections 28 - 27 - 33 and 34
	Land High Rolling Prairie
	Soil good 2d rate

Township 1 N Range 29 W 6th Ren

East on a Round on Line
between Sections 27 & 34
Variation 13 15 East

3470 Wagon Trail bear North 63° West
4000 Set Past for Temporary 9 Sec Cor
7996 Intersect North & South line
12 Links North of Past Corner
to Sections 26-27-34 & 35
From which I run North
89 50 West on a Tree line between
Sections 27 and 34
Variation 13 15 East
3998 Set Past deposit Charred
Stake Raised Mound of
Earth With Pits as per
Instructions for 9 or Section
Corner
7996 The Corner to Sections
28-27-33 and 34

Land High Rolling Prairie

Soil Good 2d rate

Township 1 N Range 29 W 6th Ren

North between Sections
27 and 28
Variation 13°15' East
1570 Ravine Course S W
4000 Set Past deposit Charred
Stake Raised Mound of
Earth With Pits as per
Instructions for 9 or
Section Corner
4770 Small Ravine Course S W
7115 Ravine Course S W
8000 Set Past deposit Charred
Stake Raised Mound of
Earth With Pits as
per Instructions for Corner
to Sections 21-22-27 &
28.

Land Gently Rolling

Soil Good 2d rate

Township 1 N Range 29 W 6th Pm

	East on a Random line between Sections 22 & 27
	Variation 13.15 East
741	Indian Trail & Wagon Road
3770	Small Ravine Course S E
4000	Set Rast for Temporary Gr Sec Cor
4338	Ravine Course South
7976	Intersect North & South line at Rast Corner to Sections 22-23-26 & 27
	From which I Run West on a True line between Section 22 and 27
	Variation 13.15 East
3988	Set Rast deposit Charred Stake Raised Mound of Earth with Pits as per Instructions for Gr Section Corner
7976	The Corner to Sections 21-22-27 and 28
	Land Broken in Easter Part though Good Farming Land
	Soil 2d rate

Township 1 N Range 29 W 6th Pm

	North between Section 21 and 22
	Variation 13.15
970	Indian Trail bears N 25 W & S 25 East
3460	Ravine Course S E
4000	Set Rast deposit Charred Stake Raised Mound of Earth with Pits as per Instructions for Gr Section Corner
8000	Set Rast deposit Charred Stake Raised Mound of Earth with Pits as per Instructions for Corner to Sections 15-16-21 & 22
	Land Rating
	Soil 1st Rate

Township 1 N Range 29 W 6th P.M.

Easton a Random Line
between Sections 15 & 22
Variation 13.15
198 Ravine Course S E
4000 Set Post for Temporary Gr Sec. Cor
8000 Intersect North & South
line 26 links North of Post
Corner to Sections 14-15-22 & 23
From Which I Run
North 89.49 Weston a True line
Between Sections 15 & 22
Variation 13.15 East
4000 Set Post deposit Charred
Stake Raised Mound of
Earth With Pits as per
Instructions for Gr Sec Cor
8000 The Corner to Section
15-16-21 & 22

Land High Gently Rolling

Soil good 2d rate

Township 1 N Range 29 W 6th P.M.

North between Sections
15 and 16
Variation 13.15 East
290 Ravine Course S E
4000 Set Post deposit Charred
Stake Raised Mound of
Earth as per Instructions
for Gr Section Corner
8000 Set Post deposit Charred
Stake Raised Mound of
Earth With Pits as per
Instructions for Gr Section
Corner to Sections 9-10-15 & 16

Land Rolling
Good Farming Land
Soil good 2d rate

Township 1 N Range 29 W 6th Pm

	East on a Random line between Sections 15 & 16
	Variation 13 15 East
4000	Set Past for Temporary Gr Sec Cor
6170	Ravine Course S E
8038	Intersect North & South line 19 links North of Past Corner to Sections 10-11-14 & 15
	From Which I Resid North
	89 52 West on a True line between Section 10 & 15
	Variation 13 15 East
4019	Set Past Deposit Charred Stake Raised Mound of Earth with Pits as per Instructions for Gr Section Corner
8038	The Corner to Section 9-10-15 & 16
	Land High Rolling Soil 2d rate

Township 1 N Range 29 W 6 Pm

	North between Section 9 & 10 Variation 13 15 East
4000	Set Past Deposit Charred Stake Raised Mound of Earth with Pits as per Instructions for Gr Section Corner
8000	Set Past Deposit Charred Stake Raised Mound of Earth With Pits as per Instructions for Corner to Sections 3-4-9 & 10
	Land Good Farming Soil 2d Rate

Township 1 N Range 29 W 6th Pm

East on a Random line
between Sections 3 & 10
Variation 13.15 East
2008 Ravine Course S E
4000 Set Past for Temporary Gr Sec Corn
8012 Intersect North & South line
7 [illegible] North of Past Corner to Sections
2-3-10 & 11
From Which I Run West 1895.7
on a True line between
Sections 3 & 10
Variation 13.15 East
4006 Set Past Deposit Charred
Stake Raised Mound of
Earth With Pits as per
Instructions for Gr Sec Cor
8012 the Corner to Sections
3-4-9 & 10

High Rolling Prairie

Soil 2d Rate

Township 1 N Range 29 W 6th Pm

North on a Random line
between Sections 3 & 4
Variation 13.15 East
4000 Set Temporary Gr Sec Cor
7918 Intersect North Boundary of
Township 87 links West of
Corner to Sections 3 & 4
From Which I Run South
37½ West on a True line between Sections
3 & 4
Variation 13.15 East
3918 Set Past Deposit Charred
Stake Raised Mound of
Earth With Pits as per
Instructions for Gr Sec Cor
7918 the Corner to Sections
3-4-9 & 10
Land Rolling

Soil 2d Rate
Aug 2. 1872

Township 1 N Range 29 W 6th Pm

North between Sections 32 & 33
Variation 1315 East
1870 Racine Course N E
4000 Set Past deposit Charred
Stake Raised Mound of
Earth With Pits as per
Instructions for Gr Sec Cor
cross ravine case 52
8000 Set Past deposit Charred
Stake Raised Mound of
Earth With Pits as per
Instructions for Corner
to Sections 28-29-32 & 33
Land Railing
Soil 1st Rate

Township 1 N Range 29 W 6th Pm

Eastern a Random line
between Sections 28 and 33
Variation 1315 East
4000 Set Past for Temporary Gr Sec Cor
cross ravine cor 52
70.10
8010 Intersect North and South line 29 & 34
South of Post Corner to Sections 27-28-33
S 89.48
From Which I Run Western
a True line between Sections 28 & 33
Variation 1315 East
4005 Set Past deposit Charred
Stake Raise Mound of Earth
as per Instructions for Gr
Section Corner
8010 The Corner to Sections
28-29 32 and 33

Good Farming Land
Soil 1st Rate

Township 1 N Range 29 W 6th Pm

North between Section 28 & 29
Variation 1315 East
3855 Ravine Course S E W
4000 Set Past deposit Charred
Stake Raised Mound of
Earth Wit Pits as per
Instructions for 9 Sr
Section Corner
5990 Ravine Course S W
8000 Set Past deposit Charred
Stake Raise Mound of
Earth Wit Pits as per
Instructions for Corner
to Sections 20-21-28-29

Land Rolling

Soil 2d Rate

Township 1 N Range 29 W 6th Pm

East on a Random Line
between Sections 21 and 28
Variation 1315 East
4000 Set Past for Temporary 9 Sec Cor
7990 Intersect North and South Line
31 Links North of Corner to
Sections 21-22-27 & 28
From Which I Run North
8947 West on a True line between
Sections 21 and 28
Variation 1315 East
3995 Set Past deposit Charred Stake
Raise Mound of Earth Wit
Pits as per Instructions for
9 Sr Section Corner
4990 The Corner to Sections
20-21-28 and 29
High Rolling Prairie

Soil 2d Rate

Township 1 W Range 29 W 6th P M

North between Sections 20 & 21
Variation 1315 East
4000 Set Post deposit Charred
Stake Raised Mound of
Earth With Pits as per
Instructions for gr
Section Corner
8000 Set Post deposit Charred
Stake Raised Mound of
Earth With Pits as per
Instructions for Corner to
Sections 16-17-20 & 21

Land Rolling
Soil 2d Rate

Township 1 W Range 29 W 6th P M

East on a Random line
between Sections 16 and 21
Variation 1315 East
4000 Set Post for Temporary gr Sec Cor
8017 Intersect North and South line
34 [illegible] of Post Corner to Sections
15-16-21 and 22
From Which I Run N 87 45
West on a True line
between Sections 16 and 21
Variation 1315 East
4008½ Set Post deposit Charred
Stake Raised Mound of Earth
as per Instructions for
gr Section Corner
8017 The Corner to Sections
15-16-21 and 22

Land Rolling
Soil 2d Rate

Township 1 N Range 29 W 6 PM

North between Sections
16 and 17 V. 13°15 E.

3979 Indian Trail bears N W & S E
4000 Set Post deposit Charred
Stake Raised Mound of
Earth With Pits as per
Instructions for Gr Sec Cor
8000 Set Post deposit Charred
Stake Raised Mound of
Earth With Pits as per
Instructions for Gr S
Corner to Sections
8-9-16-17

Land High Rolling

Soil good 2d Rate

Township 1 N Range 29 W 6th PM

East on a Random line
between Sections 9 & 16
7 Variation 13 15 East
2470 deep Ravine Course S E
3790 Ravine Course S W
4000 Set Post for Temporary Gr Sec Cor
8000 Intersect North & South line 39 links
North of Corner to Sections 9-10-15 & 16
From Which I Run North 89.43.
West on a True line between Sections 9 & 16
~~4000 Set Post stake~~ Variation 13 15 East
4000 Set Post deposit Charred Stake
Raised Mound of Earth
With Pits as per Instructions
for Gr Section Corner
8000 The Corner to Sections
8-9-16 and 17

Land high Rolling
Soil good 2d Rate

Township 1 N Range 29 W 6th P M

	North between Section 8 and 9
	Variation 13.15 East
3540	deep Ravine Course S E
4000	Set Post deposit Charred Stake Raised Mound of Earth With Pits as per Instructions for Gr Sec Cor
8000	Set Post deposit Charred Stake Raised Mound of Earth With Pit as per Instructions for Corner to Sections 4-5-8 and 9
	High Rolling Land Soil 2d Rate

Township 1 N Range 29 W 6th P M

	East on a Random line between Section 4 and 9
	Variation 13.15 East
4000	Set Post for Temporary Gr Sec Cor
6130	Ravine Course South
7989	Intersect North and South line 23 links North of Corner to Sections 3-4-9 & 10
	From Which I Run North 89.50' West on a Fine line between Sections 4 and 9
	Variation 13.15 East
3989 94½	Set Post deposit Charred Stake Raised Mound of Earth With Pits as per Instructions for Gr Section Corner
7989	The Corner to Sections 4-5-8 and 9
	Land Rolling Soil 2 Rate

Township 1 N Range 29 W 6th P.M.

North on a Random Line
between Sections 4 & 5
Variation 13 15 East
4000 Set Post for Temporary Gr Sec Cor
7910 Intersect North Boundary
of Township at Past
Corner to Sections 4 and 5
From Which I Run South
on a True line between
Sections 4 and 5
Variation 13 15 East
3910 Set Post deposit Charred
Stake Raised Mound of Earth
With Pits as per Instructions
for Gr Sec Corner
7910 the Corner to Sections
4-5-8 and 9
Land high Rolling
Soil 2d Rate

aug 8 1892

Township 1 North Range 29 W 6th P.M.

North between Sections 31 and 32
Variation 13 15 East
4000 Set Post deposit Charred
Stake Raised Mound of Earth
With Pits as per Instructions
for Gr Section Corner
From Which a White Sandstone
Quarry bears South 86° East
about 21 Chains distant
7500 Ravine With Running Water SE
Caused by Recent heavy Rains
8000 Set Sandstone 14 + 13 + 9 in
For Corner to Sections
29-30-31 and 32

Land Broken
Magnesia or Clayey Soil
2d Rate

8

Township 1 N Range 29 W 6th Ave

East on a Random line
between Section 29 and 32
Variation 1315 East
4000 Set Past for Temporary gr Sec Cor
7560 Ravine Course South
8000 Intersect North & South line
12 links North of Past Corner to
Sections 28-29-32 and 33
From which I Run [illegible]
89 55' West on a True line
between Sections 29 and 32
Variation 1315 East
4000 Set Past deposit Charred Stake
Raised Mound of Earth
With Pits as per Instructions
for gr Section Corner
8000 The Corner to Sections
29-30-31 and 32
Land Broken
Soil 2d Rate

Township 1 N Range 29 W 6th Ave

West on a Random line
Between Sections 30 and 31
Variation 1315 East
1800 Ravine Course S E
4000 Set Past for Temporary gr Sec Cor
80.35 Intersect West Boundary of Township
46 lk North of corner to Section 30 and 31.
from which corner I run 89.40
East on a true line Between
Sections 30 and 31.
Va 13.15 East
40.35 Set Past deposited charred
Stake raised Mound of Earth
with pits as per Instructions
for gr Sec Cor
80.35 The corner to Sections 29, 30, 31 & 32
Land Broken prairie
Soil 2d rate

Township 1 N Range 29 W 6th PM

North between Section
29 and 30
Variation 1315
4000 Set Post deposit Charred
Stake Raised Mound of
Earth With Pits as per
Instructions for gr Sec Cor
8000 Set Post deposit Charred
Stake Raise Mound of Earth
With Pits as per Instructions
for Corner to Sections
19-20-29 and 30
Land Rolling
Soil 2d Rate

Township 1 N Range 29 W 6th PM

East on a Random line
between Sections 20 and 29
Variation 1315 East
1560 Ravine Course S E
3920 Ravine Course S E
4000 Set Post for Temporary gr Sec Cor
7979 Intersect North and South line
at Post Corner to Sections
20-21-28 and 29
From Which I Run West on a
True line between Sections 20 & 29
Variation 1315 East
3959½ Set Post deposit Charred
Stake Raised Mound of Earth
With Pits as per Instructions
for gr Section Corner
7979 The Corner to Sections
19-20-29 and 30
Land Broken With Short
deep Ravine
Soil 3rd rate

Township 1 N Range 29 W 6th P.M.

	West on a Random line between Sections 19 & 30
	Variation 13.15 East
4000	Set Post for Temporary gr Sec Corner
80.60	Intersect west Boundary of Township at Post corner to Sections 19 and 30. from which cor Inn ~~west~~ East on a true line Between Sections 19 & 30
	Va 13.15 East
40.60	Set post deposited Charred Stake raised Mound of Earth with pits as per Instructions for gr Sec cor
80.60	the corner to Sections 19, 20, 29 and 30
	Land rolling frame Soil 2d rate

Township 1 N Range 29 W 6th P.M.

	North between Sections 19 and 20
	Variation 13.15 East
2271	Ravine Course S E
4000	Set Post deposit charred Stake Raised Mound of Earth with Pits as per Instructions for gr Sec Cor
8000	Set Post deposit Charred Stake Raised Mound of Earth with Pits as per Instructions for Corner to Sections 17-18-19 and 20.
	Land Rolling Soil 2d rate

	East on a Random line
	Between Sections 17 and 20
	Variation 13.15 East
40.00	Set Post for Temporary 1/4 Sec Cor
80.00	Intersect West Boundary of Township
	16 links North of corner
	to Sections 18 and 19. from
	which corner I run ~~West~~
	~~True line~~ North 89°47' West
	on a true line between
	Sections 17 & 20
	Variation 13.15 East
40.00	Set Post deposit Charred
	Stake raised Mound of
	Earth with Pit as per
	instructions for 1/4 Sec Cor
80.00	The Corner to Sections
	17-18-19-20.
	Land Rolling
	Soil Dry & Poor

	West on a Random line
	Between Sections 18 & 19
	Variation 13.15 East
40.00	Set Post for temporary 1/4 Sec Cor
80.94	Intersect West Boundary of Township
	16 links North of corner
	to Sections 18 and 19. from
	which corner I run ~~West~~
	N 89° 53' ~~54'~~ East on a true line
	Between Sections 18 and 19.
	Var 13°15' East
40.94	Set Post deposited charred
	Stake raised Mound of Earth
	with pits as per Instructions
	for 1/4 Sec Cor
80.94	The corner to Sections 17 18. 19 & 20
	Land rolling from
	Soil Dry & Poor

Township 1 U Range 29 W 6 Pm

North between Sections 17 and 18

Variation 1315 East

4000 Set Past deposit Charred Stake Raised Mound of Earth With Pits as per Instructions for Gr Sec Cor

8000 Set Past deposit Charred Stake Raised Mound of Earth With Pits as per Instructions for Corner to Sections 7-8-17 and 18

Land Rolling

Soil 2d Rate

Township 1 U Range 29 W 6 Pm

East on a Random line between Sections 8 & 17

Variation 1315 East

4000 Set Past for Temporary Gr Sec Cor

4010 Ravine U Indian Trail NW & SE

8000 Intersect North & South line 39 links South of Past Corner to Sections 8-9-16-17

From Which I Run South 89.43 West on a True line between Section 8 & 17

Variation 1315 East

4000 Set Past deposit Charred Stake raised Mound of Earth with pits as per Instructions for Gr Sec Cor

8000 the corner to Sections 7.8.17. and 18

Land rolling Prairie

Soil 2d rate

Township 1 N. Range 29 W 6th P.M.

Chains	
	West on a random line Between Sections 7 and 18. Va 13°15' East
40.00	Set post for temporary qr Section cor
63.90	raven course North
80.71	Intersect West Boundary of township 47 links North of post corner to Sections 7 and 18 from which corner True ~~East~~ N 89°40' East on a true line Between Sections 7 and 18 Va 13°15' East
40.71	Set post deposited charred Stake raised Mound of Earth with pits as per Instructions for qr Sec cor
80.71	the corner to Sections 7.8.18 and 17. Land rolling Prairie Soil 2d rate

Township 1 N Range 29 W 6th P.M.

Chains	
	North Between Sections 7 and 8. Va 13°15' East
32.44	Cross Indian Trail Bear NW & SE
40.00	Set Post deposited charred Stake raised Mound of Earth with pits as per Instructions for qr Sec cor
80.00	Set Post deposited charred Stake raised Mound of Earth with pits as per Instructions for corner to Sections 5.6.7 & 8. Land High rolling Prairie Soil 2d rate

Township 1 N Range 29 W 6th Rm

Chains	
	East on a random line Between Sections 5 and 8
	Va 13°15' East
40.00	Set post for temporary qr Sec cor
42.70	ravine course S E
80.31	Intersect N and S line at post corr to Sections 4, 5, 8 and 9 from which corr I run West on a true line Between Sections 5 & 8
	Va 13°15' East
40.15½	Set post deposited charred Stake raised mound with pits for qr Sec cor
80.31	the corr to Sections 5, 6, 7, and 8.
	Land Gently Rolling Prairie Soil 2d rate

Township 1 N Range 29 West 6th Rm

Chains	
	West on a random line Between Sections 6 and 7.
	Va 13°15' East
40.00	Set temporary qr Sec cor
46.34	cross trail Bears N W & S E
61.40	Cross ravine course North
80.43	Intersect West Boundary of township 18 links N of pr corr to Sections 6 and 7 from which corr I run N 89°52' East on a true line Between Sections 6 and 7
	Va 13°15' East
40.43	Set Post deposited charred Stake raised mound of Earth with pits as for Instructions for qr Sec cor
80.43	the corr to Sections 5, 6, 7 and 8
	Land Broken Soil 2d rate

Township 1 N Range 29 W 6th P.M.

Chains	
	North Between Sections 5 & 6. on a random line Va 13°15' East
40.00	Set Post for temporary qr Sec cor
79.60	Intersect North Boundary of township at Post corr to Sections 5 and 6. from which corr I run South on a true line Between Sections 5 and 6 Va 13°15' East
39.60	Set Post deposited charred Stake raised Mound of Earth with pits as per Instructions for qr Sec cor
79.60	The corr to Sections 5.6.7 and 8.
	Land rolling Prairie Soil 2d rate Aug 4th 1872

General Remarks

Land in this Township Sloping gradually to the Beaver creek

Soil Beyond the average 2d rate

Limestone groups on the South side of the Beaver creek in Sections 36.

in Southern part good farming lands in north part Broken with deep ravines and High Hills

No timber only in Section 36.

List of Names

A list of Names of the Individuals employed to assist in running measuring or marking the lines and corners described in the foregoing field notes of the Township No. 1 Range No 29. W 6 R.M.

Showing the respective capacities in which they acted

Julius Hines
William Cunningham } Chainman

Jasper Clouse
T. E. Ringo } Mindman

We hereby certify that

We assisted Thomas J. Milner Deputy Surveyor in Subdividing Township No. 1 North of Base line of Range No. 29 West of 6th P.M. and that said Township has been in all respects to the best of our knowledge and belief well and faithfully surveyed and the Sunday Numbers planted according to the Instructions furnished by the Surveyor General.

Julius Hirtes
William Cunningham
J. O. Nowels Manchman
Jasper Clowson Mark Manchman

Subscribed by said Thomas J. Milner Deputy Surveyor and sworn to before me Notary Public in and for the County of Saunders State of Nebraska this 21st day of Sept 1872

A. Marble
Notary Public

I Thomas J. Milner
Deputy Surveyor
do Solemnly Swear that In pursuance of a joint contract wherein Thomas J. Milner and Henry Reasons are joint contractors with E. E. Cunningham Surveyor General for Nebraska and Iowa bearing date the 26th day of June 1872

I have well and faithfully and truly in the same proper person and in strict conformity with the Instructions furnished by the Surveyor General the Surveying Manuell and the laws of the United States surveyed all those parts or portions of Township No. 1 North Range No. 29 W 6th P.M. in Nebraska as are represented in the foregoing field notes as having been surveyed under my directions and I do further Solemnly Swear that all the corners of said

Surveyes have been Eastablished and perpetuated in Strict accordance with the Surveying Manual and printed Instructions and that the foregoing are the true and Original field Notes of Such Survey.

T J Milner
Deputy Surveyor

Subscribed by Said T J Milner deputy Surveyor and Sworn to before me a Notary Public for and in the County of Saunders & State of Nebraska of this 21st day of September 1872

A Marsh
Notary Public

Surveyor Generals Office
Plattsmouth Nov 15 1872
The foregoing Field Notes of the survey of the sub-division lines of Township No 1 North of the base line of Range No 29 West of the 6th Principal Meridian in the State of Nebraska executed by Thomas J. Milner. Deputy Surveyor under joint contractor No 57. dated June 24th 1872 wherein Thomas J. Milner and and Henry Reasoner are joint contractors having been critically examined the necessary corrections and explanations made the said Field Notes and the surveys they describe are hereby approved

E. E. Cunningham
Surveyor General

Town 2 Range 29 W

6	60	5	44	4	33	3	22	2	11	1
59		58		43		32		21		10
7	57	8	42	9	31	10	20	11	9	1
56		55		41		30		19		8
18	54	17	40	16	29	15	18	14	7	13
53		52		39		28		17		6
19	51	20	38	21	27	22	16	23	5	24
50		49		37		26		15		4
30	48	29	36	28	25	27	14	26	3	25
47		46		35		24		13		2
31	45	32	34	33	23	34	12	35	1	36



Field Notes
of
The Survey and Subdivision
of
Township No 2 North of the Base line
of
Range No 29 West of the 6th P.M.
in
Nebraska

Executed By Thomas J. Milner
Deputy Surveyor under a joint contract
to date of June 26th 1872 wherein
Thomas J. Milner and Henry Reasoner
are joint contractors

Survey commenced July 25 1872
Completed, July 29th 1872.
List of Names -
a list of names duties of assistants

Julius Hines } Chainman
Wm Cunningham }

T. E. Rendes } Mundman
Jasper Clawson }

Township 2 N Range 29 W 6th P.M.

Chains	To determine the proper adjustment of my compass for Subdividing this Township I commenced at the corner to Townships 1 and 2 N Ranges 28 and 29 West and now North on a blank line along the East Boundary of Sections ~~35 and~~ 36.
	Va 13°.10' East
40.00	to qr Sec cor
80.10	to a point 13 links East of Corr to Sections 25 and 36 to retrace this line or run parallel thereto I mets run S from corner
	Va 13°.15' East
40.10	to qr Sec cor
80.00	to Township cor

Subdivision commenced July 25th 1872

Township 3 N Range No 29 W 6th P.M.

Chains	From the corner to Sections 35 and 36 on the South Boundary of Township I run North between Sections 35 and 36.
	Variation 13°.15' East
40.00	Set post deposited charred Stake raised Mound of Earth with pits as per instructions for qr Sec cor
80.00	Set Post deposited charred Stake raised Mound of Earth with pits as per Instructions for ~~qr Sec cor~~ corner to Sections 25-26. 35 and 36.
	Land rolling prairie Soil 2d rate

Township 2 N Range 29 W 6th PM

Chains	
	East and a random line Between Sections 25 and 36 Va 13°15' East
40.00	Set post for temporary qr Sec cor
80.24	Inclosed East Boundary of township at Found corner to Sections 25 and 36, from which corner from West Between Sections 25 and 36. Va 13°15' East
40.12	Set Post deposited charred Stake raised Mound of Earth for qr Sec cor
80.24	to corner to Sections 25 & 26 35 and 36. Land Hgt rolling prair Soil 2 rate

Township 2 N Range 29 W 6th PM

Chains	
	North Between Sections 25 and 26. Va. 13°15 East
40.00	Set Post deposited charred Stake raised Mound of Earth with pits for Instructions for qr Sec cor
80.00	Set Post Deposited charred Stake raised Mound of Earth with Pits as per Instructions for corner to Sections 23, 24, 25 & 26. ~~Qr Sec cor~~
	Land Hgt rolling Prairie Soil good Second rate

Township 2 N Range 29 W 6th P.M.

Chains	
	East ~~Between~~
	On a random line
	Between Sections 24 and 25
	Variation 13°15' East
40.00	Set post for temporary
	Qr Sec Cor
60.00	Cross Small ravine NE
80.09	Intersect East Boundary of
	Township 37 Mile North of corner
	to Sections 24 and 25
	from which corner
	I run West on a true line N 89° 44'
	Between Sections 24 and 25
	Var 13°15' East
40.04½	Set post deposited charred
	Stake raised Mound of
	" " Earth with pits as per
	Instructions for Qr Sec cor
80.09	the corner to Sections 23 24
	25 and 26.
	Land rolling
	prairie L
	Soil 2d rate

Township 2 N Range 29 W 6th P.M.

Chains	
	North Between Sections 23 and 24
	Variation 13°15' East
40.00	Set post deposited charred
	Stake raised Mound of
	Earth with pits as per
	Instructions for qr Sec cor
80.00	Set Post deposited charred
	Stake raised Mound of Earth
	with pits as per
	Instructions for corner
	to Sections 13 14. 23 and 24
	Land High rolling
	prairie partly Broken
	in Interior of Section 24
	Soil 2d rate

Township 2 N Range 29 W 6th P M

Chains	
	East on a random Line Between Sections 13 and 24. Var 13°15' East
~~40.00~~	~~Set post deposited charred Stake raised Mound of Earth as~~
40.00	Set Post pr temporary qr sec cor
80.16	Intersect East Boundary of township 13 lks north of Post corner to Sections 13 & 24 from which corner 489.54 from West on a true line Between Sections 13 and 24 ~~on a true~~ Va 13.15 East
40.08	Set Post deposited charred Stake raised Mound of earth pr qr sec cor
80.16	The corner to Sec 13.14.23.&.24 Land rolling Prairie Soil 2d rate

Township 2 N Range 29 W 6th P M

Chains	
	North Between Sections 13 and 14 Va 13°15' East
21.00	ravine descends North E
39.00	cross Small ravine course ~~N.W.~~ N.E.
40.00	Set Post deposited charred Stake raised Mound of Earth with pits as per Instructions pr qr Sec corner
80.00	Set post deposited charred Stake raised Mound of earth with pits as per Instructions pr corner to Sections 11.12.13 and 14. Land Broken Prairie and Holly. Soil 2d rate

Township 2 N Range 29 West 6th PM

Chains	Chains	
		East on a random line Between Sections 12 and 13. Variation 13°15' East
	40.00	Set Post for temporary qr sec cor
	69.50	cross ravine course N W
	80.03	Intersect East Boundary of Township 27 lks North of post Corner to Sections 13 and 12 from which corner nee
40.00		N 89°48' West on a true line
80.10		Between Sections 13 and 12 Va 13°15' East
	40.01	Set Post deposited charred Stake raised Mound of Earth with pits as per Instructions for qr sec cor
40.0	80.02	Pr corner to Sections 11.12.13 and 14
80.0		Land Broken Soil 2d rate not desirable from lands

Township 2 North Range 29 W 6th PM

Chains	
	North Between Sections 11 & 12. Variation 13°15' East
12.50	cross ravine course N W
31.70	ravine course North West
40.00	Set post deposited charred Stake raised Mound of Earth with pits as per Instructions for corner qr sec cor
57.00	ravine course N W
80.00	Set Post deposited charred Stake raised Mound of Earth with pits as per Instructions for corner to Sections 1.2.11 & 12 Land Broken unfit for cultivation Soil 3d rate

Township 9 N Range 29 West 6th P.M.

Chains	
	East on a random line Between Sections 1 and 12. Variation 13°15' East
27.00	cross deep ravine curse N W
40.00	Set Post for temporary gr Sec cor ~~deposited charred Stake~~
80.00	Intersect East Boundary of Township 22 links North of corner to Sections 1 and 12. from which corner Iron ~~[illegible]~~ ~~a true line~~ N 89.51. W.
ontrueline	Between 1 and 12. Va 13°15' East
40.00	Set Post deposited charred Stake raised Mound of Earth with pits as per Instructions for gr Section corner
80.00	the corner to Sections 1.2. 11 and 12 Land Broken prairie Soil 3d rate.

Township 8 N Range 29 W 6th P.M.

Chains	
	North on a random line Between Sections 1 and 2 Va 13°15' East
40.00	Set Post for temporary gr Sec cor
65.00	ravine curse N W
80.76	Intersect North Boundary of Township at Limestone corner to Section 1 and 2. from which corner Iron South on a true line Between Sections 1 and 2, Variation 13°15' East
40.76	Set Post deposited charred Stake raised Mound of Earth with pits as per Instructions for gr Sec cor
80.76	the corner to Sections 1.2. 11 & 12, Land Broken with deep Short ravines Soil 3d rate Republican River Brakes July 25th 1872

Township 2 N Range 29 West 6th PM

Chains	North Between Sections 34 and 35 Va 13°15' East
40.00	Set Post deposited charred Stake raised Mound of Earth with pits as per Instructions for gr Sec
61.40	Enter Swail
60.00	Leave Swail
80.00	Set Post deposited charred Stake raised Mound of Earth with pits as per Instructions for corner to Sections 26 27. 34 and 35. Land Gently rolling: Prairie Soil 2nd rate Desirable prairie lands

Township 2 N Range 29 W 6th PM

Chains	East on a random line Between Sections 26 and 35 Va 13°15' East
40.00	Set Post for temporary gr Sec cor
80.44	Intersect N and S line ~~Between Sections~~ at post corner to Sections 25 and 26. 35 and 36 from which corner I run West on a true line Between Sections 26 and 35 Variation 13°15' East
40.22	Set Post Deposited charred Stake raised Mound of Earth for gr Sec cor
80.44	The corner to Sections 26. 27. 34 and 35 Land High Rolling prairie Soil 2nd rate

Township 21 N Range 27 W 6th P.M.

Chains	North Between Sections 26 and 27. Variation 13°.75 East
40.00	Set Post deposited charred Stake raised mound of Earth mkt pits as per Instructions for 1/4 Sec Cor
80.00	Set Post deposited charred Stake raised mound of Earth mkt pits as per Instructions for corner to Sections 22 23 26 and 27. Land High rolling Prairie Soil good 1st rate

Township 21 N Range 27 W 6th P.M.

Chains	East on a random line Between Sections 23 and 26. Va 13°.75 East
40.00	Set Post for temporary 1/4 Sec Cor
80.38	Intersect N and S line 20 links North of post corner to Sections 23. 24. 25 and 26 from which corner I run
N 89°.51	West on a true line Between Sections 23 and 26 Va 13°.75 East
40.18	Set post Deposited charred Stake raised mound of Earth mkt pits as per Instructions for 1/4 Sec Cor
80.38	The corner to Sections ~~22 27 23~~ 22 23. 26 and 27. Land rolling Prairie Soil 2d rate

Township 2 N Range 29 West 6th P.M.

Chains	
	North Between Sections 22 & 23
	Variation 13°15' East
40.00	Set Post deposited charred Stake raised Mound of Earth with pits as per Instructions for gr Sec cor
80.00	Set Post deposited charred Stake raised Mound of Earth for ~~gr~~ corner to Section ~~Corner~~ 14.15.22 and 23
	Land High rolling Prairie
	Soil 2d rate

Township 2 N Range 29 W 6th P.M.

Chains	
	East on a random line Between Sections 14 and 23.
	Variation 13°15' East
24.00	Cross ravine course N E
40.00	Set post for temporary gr Sec Cor
49.50	Cross ravine course N W.
79.86	Intersect N and S line at post corner to Sections 13.14.23 & 24 from which corner Inn West on a true line Between Sections 14 and 23.
	Va 13°15' East
39.93	Set Post deposited charred Stake raised Mound of Earth with pits as per Instructions for gr Sec cor
79.86	the corner to Sections 14.15.22 & 23
	Land High rolling Prairie
	Soil 2d rate

Township 2 N Range 29 W 6th P.M.

Chains	North Between Sections 14 and 15
	Variation 13°15' East
40.00	Set post deposited charred Stake raised Mound of Earth with pits as per Instructions for Qr Sec. Cor
49.00	Cross various cross N E
80.00	Set Post deposited charred Stake raised Mound of Earth with pits as per Instructions for corner to Sections 10.11.14 and 15
	Land High rolling Prairie Soil 2d rate

Township 2 N Range 29 W 6th P.M.

Chains	East on a random line Between Sections 11.14
	Va 13°15' East
40.00	Set post for Temporary Qr Sec corner
51.50	various cross N E
79.86	Intersect N and S line 34 lks North of Post corner to Sections 11.12.13 and 14 from which corner I run
N 89°45'	west on a true line Between Sections 11 and 14
	Va 13°15' East
39.93	Set Post deposited charred Stake raised Mound of Earth with pits as per Instructions for Qr Sec Cor
79.86	The corner to Sections 10.11.14 and 15
	Land Broken Prairie
	Soil 3d rate
	Reportbean River Breaks

Township 2 N Range 29 W 5th PM

Chains	North Between Sections 10 and 11 Va 13° 15' East
40.00	Set Post Deposited charred Stake raised Mound of Earth with pits as per Instructions for Qr Sec cor
	line pillars divide
80.00	Set post deposited charred Stake raised Mound of Earth with pits as per Instructions for corner to Section 2.3.10 and 11. Land rolling and Broken prairie Soil 3d rate

Township 2 N Range 29 West 6th PM

Chains	East on a random line Between Sections 2 and 11. Va 13° 15' East
14.30	cross ravine course N E
40.00	Set post for temporary Qr Sec cor
59.70	ravine course N E
79.90	Intersect N and S line 32 lks North of post corner to Sections 1.2.11 and 12. from which corner I run ~~West~~ North 89° 46' West on a true line Between Sections 2 and 11 Va 13° 15' East
39.95	Set Post deposited charred Stake raised Mound of Earth with pits as per Instructions for Qr Sec cor
~~79.90~~	~~Set Post deposited~~
79.90	the corner to Sections 2.3.10 & 11. Land Broken
	River Bluffs
	Soil 3d rate

Township 2 N Range 2 E W 6th P.M.

Chains	
	on a random line North Between Sections 2 and 3. Va 13°15' East
40.00	Set post for temporary Qr Sec Cor
47.00	Leave Bluffs & Enter River Bottom
80.74	Intersect North Boundary of township at limestone corner to Sections 2 and 3. from which cor I run on a true line North Between Sections 2 and 3 Va 13°15' East
40.74	Set Post deposited charred Stake raised Mound of Earth with pits as per Instructions for Qr Sec Cor
80.74	the corner to Sections 2. 3. 10 and 11.

Land in Bluffs
Broken in Bottom Level
July. 26th 1872

Township 2 N Range 2 E W 6th P.M.

Chains	
	North Between Sections 33 & 34 Va 13°15' East
40.00	Set Post deposited charred Stake raised Mound of Earth with pits as per Instructions for Qr Sec Cor
80.00	Set Post deposited charred Stake raised Mound of Earth with pits as per Instructions for ~~Qr~~ Section corner to Sections 27. 28. 33 and 34

Land rolling prairie

Soil 2d rate

Township 2 N Range 29 W 6th P M

Chains	
	East on a random line Between Sections 27 and 34 Va 13° 15 East
28.50	Cross ravine course N W
40.00	Set Post Cemprary Qr Section Cor
57.30	ravine course N W
79.82	Intersect East Boundary of Township at post corner to Sections 26. 27. 34 and 35 — from which corner I run west on a true line Between Sections 27. and 34. Va 13° 15 East
39.91.	Set Post deposited charred Stake raised Mud of Earth with pits as per Instructions per Qr Section corner
79.82	the corner to Sections 27. 28. 33. & 34. Land rolling prairie partly Broken in western part Soil 2d rate

Township 2 N Range 29. west 6th P M

Chains	
	North Between Sections 27 and 28. Variation 13° 15 East
19.70	ravine course N W
40.00	Set Post deposited charred Stake raised Mud of Earth with pits as per Instructions per Qr Sec Cor
49.00	ravine course N W
80.00	Set Post deposited charred Stake raised Mud of Earth with pits as per Instructions per corner to Sections 21. 22. 27. and 28. Land rolling Prairie Soil good 2d quality

Township 2 N Range 29 West 6th Prin

Chains	
	East on a random line Between Sections 22 and 27, Va 13°15' East
14.00	cross ravine course N W
40.00	Set Post for temporary qr Sec cor
80.00	Intersect N and S line of 24 lks north post corner to Sections 22, 23 26 and 27, from which cor
	Inn West Between Section 22 and 27 ~~on a true~~ line
	Va 13°15' East
40.00	Set Post deposited charred Stake raised Mound of Earth with pits as per Instructions for qr Sec cor
80.00	the corner to Sections 21. 22. 27 and 28.
	Land rolling Prairie
	Soil 2d rate

Township 2 N Range 29 West 6th P.M

Chains	
	North Between Sections 21 & 22 Va 13°15' East
28.70	ravine course N W
40.00	Set Post deposited charred Stake raised Mound of Earth with pits as per Instructions for qr Sec cor
80.00	Set Post deposited Charred Stake raised Mound of Earth with pits as per Instructions for corner to Sections 15. 16. 21 and 22
	Land rolling Prairie Soil 2d rate

Township 2 N Range 29 W 6th P.M.

Chains	
	East on a random line Between Sections 15 and 22. Va 13°15' East
37.80	varm case N E
40.00	Set post for temporary qr Section corner
79.97	Intersect N and S line 40 links North of post Corr to Sections 14.15.22 and 23 from which corner I run N 89°45' West on a true line Between Sections 15 & 22. Va 13°15' East
399.8½	Set Post deposited charred Stake raised mud of Earth with pits as per Instructions for qr Section corner
7997	the corner to Sections 15.16. 21 and 22. Land High rolling Prairie Soil 2d rate.

Township 2 N Range 29 W 6th P.M.

Chains	
	~~S~~ North Between Sections 15 and 16. Va 13°15' East
40.00	Set Post deposited charred Stake raised mud of Earth with pits as per Instructions for qr Section Corner
80.00	Set Post deposited charred Stake raised Mound of Earth with pits as per Instructions for corr to Sections 9.10.15 and 16. Land rolling prairie Soil 2d rate ~~[illegible]~~ fit for farming but not of the best quality

Township 2 N Range 27 W 6th P.M.

Chains	East on a random line Between Sections 10 and 15 Va 13°15' East
22.00	random course N E
40.00	Set post for temporary 1/4 Section corner
80.12	Intersect N and S line. 34 lks North of post corner to Sections 10, 11, 14, and 15 from which corner I run N N 89°45' West on a true line Between Sections 10 and 15 & Va 13°15' East
40.06	Set post deposited charred Stake raised Mound of Earth pits as per Instructions for 1/4 Sec cor
80.12	the corner to Sections 9, 10, 15 & 16

Land Broken Prairie
Soil 2d rate

Township 2 N Range 27 W 6th P.M.

Chains	North Between Sections 9 and 10 Variation 13°15' East
20.38	random course ~~N N~~ S E
40.00	Set post raised Mound of Earth with pits as per Instructions for 1/4 Sec cor
80.00	Set Post deposited charred Stake raised Mound of Earth with pits as per Instructions for corner to Sections 3, 4, 9 and 10.

Land Broken with deep Short ravines
Republican river Breaks
Soil 3d rate

Township 2 N Range 29 W 6th P.M.

Chains	
	East on a random line Between Sections 3 and 10 Va 13°15' East
31.40	Cross ravine with Scattering timber course North
40.00	Set Post for temporary gr sec corner
80.36 Intersect	the corner to Sections 2.3.10 & 11. Line follows Bluffs from which corner I run west on a true line Between Sections 3 and 10. Va 13°15' East
40.08	Set Post deposited charred Stake raised Mound of Earth with pits as per Instructions for gr Sec cor
80.36	the corner to Sections 3.4.9 and 10 Land rolling prairie Soil 2d rate

Township 2 N Range 29 W 6th P.M.

Chains	
	North on a random line Between Sections 3 and 4 Va 13°15' East
2.00	Leave Bluffs and Enter river Bottom
40.00	Set post for temporary gr Sec cor
80.48	Intersect North Boundary of township 22 links East of limestone corner to Sections 3 and 4. from which corner I run S. 9
9 Minutes	~~89.51~~ East on a true line between Sections 3 and 4 Va 13°15' East
40.48	Set post deposited charred Stake raised Mound of Earth with pits as per Instructions ~~as~~ for gr Sec cor
80.48	the corner to Sections 3.4.9 and 10 Land ~~Earth~~ Bottom Republican River Bluffs on the South Side of Sec 3.

Soil 1st rate
July 27th 1872

Township 3 N Range 29 W 6th P.M.

Chains	
	North Between Sections 32 and 33.
27.00	cross ravine Course N E Va 13° 15'
40.00	Set Post deposited charred Stake raised Mound of Earth with pits as per Instructions for Qr Sec corner
63.70	ravine, course N W
80.00	Set Post raised mound of Earth with pits as per Instructions for Corner to Sections 28. 29. 32 and 33
	Land rolling Prairie Soil 2d rate

Township 2 N Range 29 West 6th P.M.

Chains	
	East on a random line Between Section 28 and 33 Va 13° 15' East
29.34	ravine, Course North
40.00	Set Post ~~deposited charred Stake raised Mound of Earth with pits as per Instructions~~ for Qr Sec cor
79.82	Intersect N and S line 42 lks North of Post corner to Sections 27. 28. 33 and 34. from which corner I ran
189.42	West on a true line Between Sections 28 and 33. Va 13° 15' East
39.91	Set Post deposited charred Stake raised Mound of Earth with pits as per Instructions for Qr Sec cor
79.82	The corner to Sections 28. 29. 32 & 33 Land rolling prairie Soil 2d rate

Township 2 N Range 29 W 6th P.M.

Chains	
	North Between Sections 28 and 29. Va 13°15' East
40.00	Set Post deposited charred Stake raised mound of Earth with pits as per Instructions ~~for corner to Sections~~ for qr Sec corner
80.00	Set Post deposited charred Stake raised mound of Earth with pits as per Instructions for qr Corner to Sections 20, 21, 28 and 29
	Land rolling prairie Soil 2d rate

Township 2 N Range 29 W 6th P.M.

Chains	
	East on a random Line Between Sections 21 and 28, Va 13°15' East
4.00	Set Post for temporary qr Sec cor
46.70	ravine course N W
71.80	ravine course N W
79.74	Intersect N and S line 30 lks South of Post corner to Sections 21, 22, 27, and 28, from which corner to ~~Section~~ Iron S 89° 47' West on a true line Between Sections 21 and 28, Va 13°15' East
39.87	Set Post deposited charred Stake raised mound of Earth with pits as per Instructions for qr Sec cor
79.74	~~Intersect~~ to the corner to Sections 20, 21, 28 and 29
	Land rolling Prairie Soil 2d rate

Township 2 N Range 29 W 6th P.M.

Chains	
	North Between Sections 20 and 21.
	Va 13°15' East
40.00	Set Post deposited charred Stake raised mound of Earth with pits as per Instructions for qr Sec cor
80.00	Set Post deposited charred Stake raised mound of Earth with pits as per Instructions for corner to Sections 16, 17 20 and 21.
	Land rolling prairie Soil 2d rate

Township 2 N Range 29 W 6 P.M.

Chains	
	East on a random line Between Sections 16 and 21.
	Va 13°15' East
40.00	Set Limestone for ~~temp~~ qr Sec cor
43.80	same course North
80.70	Inclined N and S line 22 lks N of Post corner to Sections 15, 16, 21 and 22, from which corner I run ~~west~~ N 89.42 W on a true line Between Sections 16 and 21
	Va 13°15' East
40.00	Set Post deposited charred Stake raised mound of Earth with pits as per Instructions for qr Sec cor Line Stone Being of a Shelly and Soft Substance I reject it
80.70	the corner to Sections 16, 17, 20 & 21
	Land rolling prairie Soil good 2d rate

Township 2 N Range 29 West 6th P.M.

Chain	
	North Between Sections 16. and 17. Va 13°15' East
40.00	Set Limestone 12×14×9. in pr qr Sec cor
49.10	cross dry Branch with timber or a large ½ ravine
80.00	Set Post deposited charred Stake raised Mound of Earth with pits as per Instructions for corner to 8.9. 16 and 17
	Land rolling Prairie Soil 2d rate

Township 2 N Range 29. W 6th P.M.

	East on a random line Between Sections 9 and 16. Va 13°15' East
40.00	Set Post pr temporary qr Sec cor
49.40	cross ravine or dry Branch
79.96	Inclined N and S line 63 links South of Post corner to Sections 9.10. 15 and 16. ~~Land rolling~~ prairie ~~Soil 2d rate~~ from which area is now S 89°33' West on a true line Between Sections 9 and 16. Va 13°15' East
89.94	Set post deposited charred Stake raised Mound of Earth with pits as per Instructions for qr Sec corner
79.96	the corner to Sections 8.9. 16 and 17. Land rolling Prairie Soil 2d rate

Township 2 N Range 29 W 6th P.M.

Chains	
	North Between Sections 8 and 9. Va 13°15' East
40.00	Set Post deposited Chewed Stake raised Mound of Earth with pits as per Instructions for qr sec corner
53.00	Cross ledge of Limestone
56.00	Leave Bluff & Enter Bottom
80.00	Set Limestone 16 x 12 x 8 in for corner to Sections 4, 5, 8 and 9
	Land Broken Prairie in South part Arch 25 chains Level Bottom Soil 1st and 3d rate

Township 2 N Range 29 W 6th P.M.

Chains	
	East on a random line Between Sections 4 and 9. Va 13°15' East
40.00	Set Limestone for temporary qr Sec cor
80.10	Intersect North and S line 34 ~~of~~ 1/2 N post corner to Sections 3, 4, 9 and 10.
	from which corner I run
N 87°45'	West on a true line Between Sections 4 and 9. Va 13°15' East
40.06	Set Limestone for 12 x 10 x 9 for qr Sec cor
80.10	The corner to Sections 4, 5, 8 & 9
	Land Level Bottom Soil 1st rate Sloping Gradually to the river

Township 2 N Range 29. West 6th P.M.

Chains	
	North on a Random line Between Sections 4 and 5 Va 13°15' East
40.00	Set post for temporary gr Sec corner
60.40	Cross dry Branch [illegible]
80.68	Intersect North ~~[illegible]~~ Boundary of township at Limestone corner to Sections 4 and 5 from which corner run South on a true line Between Sections 4 and 5 Va 13°15 East
40.68	Set Post deposited charred Stake raised Mound of Earth with pits as per Instructions for gr Sec cor
80.68	the corner to Sections 4.5. 8 and 9. Land Level Bottom Soil 1st rate July 29th 1872

Township 2 N Range 29. W. 6th P.M.

Chains	
	North Between Sections 31 and 32. Va 13°15' East
40.00	Set Post ~~deposited~~ deposited charred Stake raised Mound of Earth with pits as per Instructions for gr Sec cor
80.00	Set Post deposited charred Stake raised Mound of Earth with pits for cor to Sections 29 30 31. and 32. Land Level Prairie Soil 2d rate

Township 2 N Range 29 West 6th P.M.

Chains	
	East on a random line Between Sections 29 and 32. Va 13°15' East
40.00	Set Post ~~deposited charred Stake raised Mound of Earth with pits as per Instructions~~ for temporary qr Sec cor
80.00	Intersect No and S line 51 lk N of Post cover to Section 28 29 32 and 33. from which cover 189.32 West on a true line Between Sections 29 & 32 Va 13°15' East
40.00	Set Post deposited charred Stake raised Mound of Earth with pits as per Instructions for qr Sec cor
80.00	to the cover to Sections 29.30. 31 and 32 Land rolling prairie Soil 2d rate

Township 2 N Range 29 W 6th P.M.

Chains	
	West on a random line Between Sections 30 and 31 Va 13°15' East
40.00	Set post for temporary qr Sec cor
73.00	Enter Bottom with timber
78.50	cross Dry creek
80.40	Intersect West Boundary of township 22 links North of post cover to Sections 30 & 31. from which a white Elm 15 inch dia Bears about N E 1.50 lks distant marked as per Instructions for B.T. from which cover Elm North 89.51 East on a true line Bet Sections 30 and 31. Va 13°15' East
40.40	Set Post deposited charred Stake raised Mound of Earth with pits as per Instructions for qr Sec cor
80.40	the cover to Sections 29.30 31 and 32. Land Bottom lands in west part with Ash Cottonwood & Elm Bottom Broken prairie Soil 1st and 3d rate

Township 2 N Range 29 W. 6th P.M.

Chains	
	North Bet 29 and 30
	Va 13°15' East
40.00	Set post in Mound of Earth with pits as pr Instruction pr gr Sec cor
80.00	Set Limestone 14 x 16 x 9 in pr corner to Sections 19.20. 29 and 30
	Land Broken prairie
	Soil 2d rate

Township 2 N Range 29 W 6th P.M.

Chains	
	East ton a random line Between Sections 20 and 29
	Va 13°15' East
35.00	cross deep ravine with Limestone use ...
40.00	Set Limestone pr temporary gr Sec cor
80.34	Intersect N and S line at post corner to Sections 20.21.28 & 29. pen which corner I run West on a true line Between Sections 20 and 29
	Va 13°15' East
40.17	Set Limestone 12 x 16 x 10 in pr gr Sec cor
80.34	the corner to Sections 19.20.29 & 30
	Land Broken prairie
	Soil 2d rate

Township 2 N Range 29 West 6th P.M.

Chains	
	West on a random line Between Sections 19 and 30
	Va 13°15' East
40.00	Set Post for temporary gr Sec cor
80.66	Intersect West Boundary of township at Post cor to Sections 19 & 30 Said cor Stand in Edge of Bottom from which cor Sec East on a true line Between Sections 19 and 30
	Va 13°15' East
40.66	Set Post deposited charred Stake raised Mound of Earth with pits as per Instructions for gr Sec cor
80.66	The corr to Sections 19 20 29 and 30
	Land rolling prairie
	Soil 2d rate

Township 2 N Range 29 West 6th P.M.

Chains	
	North Between Sections 19 and 20
	Va 13°15' East
40.00	Set Post deposited charred Stake raised Mound of Earth with pits as per Instructions for gr Sec cor
56.00	cross same corse NW
80.00	Set Limestone 12 x 13.8 in for ~~4~~ Sections ~~cor~~ to Sections 17, 18, 19 and 20.
	Land ~~Rolling~~ Prairie
	Soil 2d rate

Township 2 N Range 29 West 6th Pm

Chains	
	on a random line East Between Sections 17 and 20 ~~etc~~ Va 13° 15' East
40.00	Set Limestone 16 X 10 . 6 in for temporary qr Sec cor
61.60	cross ravine course NW
80.30	Intersect N and Sec Line at past corr to Section 16. 17. 20 and 21. from which corr the west line a true line Between Sections 17 and 20 Va 13° 15' East
40.65	Set Limestone 16 X 10 X 6 in for qr Sec cor
80.30	the corr to Sections 17. 18. 19 and 20

Land rolling prairie

Lin 2d rate

Township 2 N Range 29 W 6th Pm

Chains	
	West on a random line Between Sections 18 and 19 Va 13° 15' East
40.00	Set Limestone for temporary qr Sec corr
41.70	cross ravine
60.40	cross ravine course NW
68.40	Leave Bluffs & Enter creek Bottom
80.69	Intersect West Boundary of township 44th N at corr to Sections 19 and 18, from which corr N 57.41 East on a true Line Between Sections 18 and 19 Va 13° 15' East
40.69	Set Limestone 14 X 16 X 9 in for qr Sec cor
80.69	the corr to Sections 17 18 19 and 20

Land Broken Prairie

Lin 2d rate

Township 2 N Range 29 West 6th Pl

Chains	North Between Sections 17 and 18. Va 13°15' East
40.00	Set Limestone 14 x 16 x 7 in pr qr Sec cor
41.45	varn cuse NW
60.00	varn cuse NW
80.00	Set Limestone pr corn to Sections 7.8.17 and 18,
	Land Broken prairie Soil 2d rate

Township 2 N Range 29 W 6th Pl

Chains	East on a random line Between Sections 8 and 17. Variation 13°15' East
40.00	Set post pr temporary qr Sec cor
79.80	Intersect N and S line of post corner to Section 8.9.16 and 17 from which corner I run N 89.51 West on a line Between Sections 8 and 17 Va 13°15' East
39.90	Set Post deposited charcoal Stake raised Mound of Earth with pits as per Instructions pr qr Sec cor
79.80	The corner to Sections 7.8. 17 and 18. Land rolling prairie Soil 2d rate

Township 3 N Range 29 West 6th Pl

Chains	
	West on a random line Between Sections 7 and 18. Va 13°15' East
34.00	Leave Bluffs and Enter creek and river Bottom
40.00	Set post for temporary gr sec cor
64.00	cross Dry creek course N E
80.76	Intersect West Boundary of township 28 links North of Post corner to Sections 7 and 18. from which corner I run W 89°48' East on a true line Between Sec Nos 8 and 17 Va 13°15' East
40.76	Set Post deposited charred Stake raised Mound of Earth with pits as per Instructions for gr sec cor
80.76	the corner to Sections 7. 8. 17 and 18. ~~Va~~
	Land in Bluffs Broken in Bottom Level Lat 1st and 3d rdt

Township 3 N Range 29 W 6th Pl

Chains	
	North Between Sections 7 and 8 Va 13°15' East
25.00	Leave Bluffs and Enter river Bottom ~~Bears~~ N E and S W
40.00	Set Post deposited Charred Stake raised Mound of Earth with pits as per Instructions for gr Sec cor
80.00	Set Post deposited charred Stake raised Mound of Earth with pits as per Instructions for ~~gr Sec~~ corner to Sections 5. 6. 7 and 8.
	Land Level Bottom in northpart South part 25 chs Broken Lat. 2d & 3 rdt
	Ledge of Limestone in Sections 8. About 15 chains from gr Sec cor Bears N E

Township 2 N Range 39 W 6th PM

Chains	
	East on a random line Between Sections 5 and 8. Va 13°15' East
40.00	Set Limestone temporary pr qr Sec cor
79.60	Intersect N. and S line 12 lks of post corner to Sections 4.5.8 and 9. from which corner I run West on a true line Between Sections 5 and 8. Va 13°15' East
39.80	Set ~~Post deposited~~ chowed Limestone 12 x 16 x 9 in pr qr Sec cor
79.60	~~Intersect~~ the cor to Section 5.6.7 & 8 Land level Bottom Soil 1st rate

Township 2 N Range 39 West 6th PM

Chains	
	West on a random line Between Sections 6 and 7, Va 13°15' East
9.60	Cross Dry creek without timber course NE
40.00	Set Limestone pr temporary qr Sec cor
80.04	Intersect West Boundary of township 43 lks S of post cor to Sections 6 and 7 from which corner I run East on a true line Between Sections 6 and 7 Va 13°15' East
40.04	Set Limestone 16 x 14 x 8 in pr qr Sec cor
80.04	the corner to Section 5.6.7 and 8 Land Level Bottom Soil 1st rate

Township 2 N Range 29 W 6th P.M.

Chains	
	North on a random line Between Sections 5 and 6. Va 13°15' East
4.46	Cross Dry Creek cross N.E.
40.00	Set Post for temporary qr Sec cor
80.49	Intersect North Boundary of township 28 lks East of post corr to Sections 5 and 6 From which cor run S 13 minutes East on a true line Between Sections 5 and 6. Va 13°15' East
40.49	Set ~~Sand~~ deposited charred Stake raised of Earth with pits as per Instructions for qr Sec cor
80.49	The corr to Sections 5, 6, 7, 9 & Land Level Rolling Soil 1st rate July 30th 1872

General Remarks

This Township is Broken in Southern part only a Small portion in the N Western part is ~~desirable~~ for farming timber along the dry creek described in the field Note

Ledge of Limestone in Bluffs in Sections 8 & 9. also in 7.

timber cottonwood Elm and Ash

List of Names

a list of the Names of the Individuals employed to assist in running measuring or working the progeny field notes of Township No 2 North Range 29 W 6th Pl

Showing the respective capacities in which they acted

G M Parsons } Chainman
Nathaniel Wilson }
Amos Burnet } Mundinery
C W Krug }

we hereby certify that we assisted
T. J. Milner Deputy Surveyor in Surveying
and Subdividing Township No 2
North of the Base line of Ranges
No 29 West 6th Principal Meridian
and that said Township has been
in all respects to the best of our
knowledge and belief well and
faithfully Surveyed and the boundary
monuments planted according
to the Instructions furnished by
the Surveyor General

F. M. Parsons his Mark
Nathaniel Wilson his Mark Chaunaur
A. W. Bowen Mandman
C. P. King

Subscribed and Sworn to by the above named
persons before me a Notary Public for
and in the County of Saunders & State of Nebraska
this 21st day of September 1872 –

A. Marble
Notary Public

I Thomas J. Milner Deputy Surveyor
do solemnly Swear that in
pursuance of a joint contract wherein
Thomas J. Milner and Henry Reaver
are joint contractors with E. E. Cunningham
United States Surveyor General for Nebraska and
Iowa bearing date the 26th day of June
1872.
I have well and faithfully and truly
in my own proper person and in
strict conformity with the Instructions
furnished by the Surveyor General
the Surveying Manual and the laws of
the United States Surveyed all those
parts or portions of Township No 2.
North of the Base line of Range
No 29 West of the 6th Principal
Meridian as are represented in the
foregoing Field Notes as having been
Surveyed under my Direction
and I do further Solemnly
Swear that all the corners
of Said Surveys have been
Established and perpetrated in St

In Strict accordance with the Foregoing Manual and printed Instructions and that the foregoing are the true and Original Field notes of said Survey.

Thomas J. Milner
Deputy Surveyor

Subscribed by said Thomas J. Milner Deputy Surveyor and Sworn to before a Notary Public in and for the County of Saunders and State of Nebraska this 21st day of September 1872.

A. Marble
Notary Public

Surveyor General's Office
Plattsmouth Nov 15 1872

The foregoing Field Notes of the Survey & subdivision of Township No 2 North. Range No 29 West 6th P.M. in the State of Nebraska Executed by Thos J. Milner Deputy Surveyor under Joint Contract No 34 dated June 26th 1872 Wherein Thomas J. Milner and Henry Reasoner are joint Contractors, during the Month of July 1872. having been Critically Examined, the necessary Corrections and Explanations Made, the said Field Notes and Surveys they describe are hereby approved.

E. E. Cunningham
Surveyor General

Limestone
Corners

B Inco M. Co. page 5-6-7
+ 15 16
17 18

Town 3. Range 29 W.

6	67	5	52	4	40	3	28	2	14	1	
66.		65		51		39.		27.		13	
7	64	8	50	9	38	10	26	11	12	12	
63.		62.		49.		37.		25		19	
18	61.	17	48	16	36	15	24.	14	10	13	
60. 61.		59.		47		35		23.		9	
19	59	20	46	21.	34	22	22	23	7	24	
58		57.		45		33.		20 21		5.	
										6.	
30	56	29	44	28	32	27	19.	26	4	25	
55		54		43		31.		17.			
								18		3	
31	53	32	41	33	29	34	15	35	2	36	

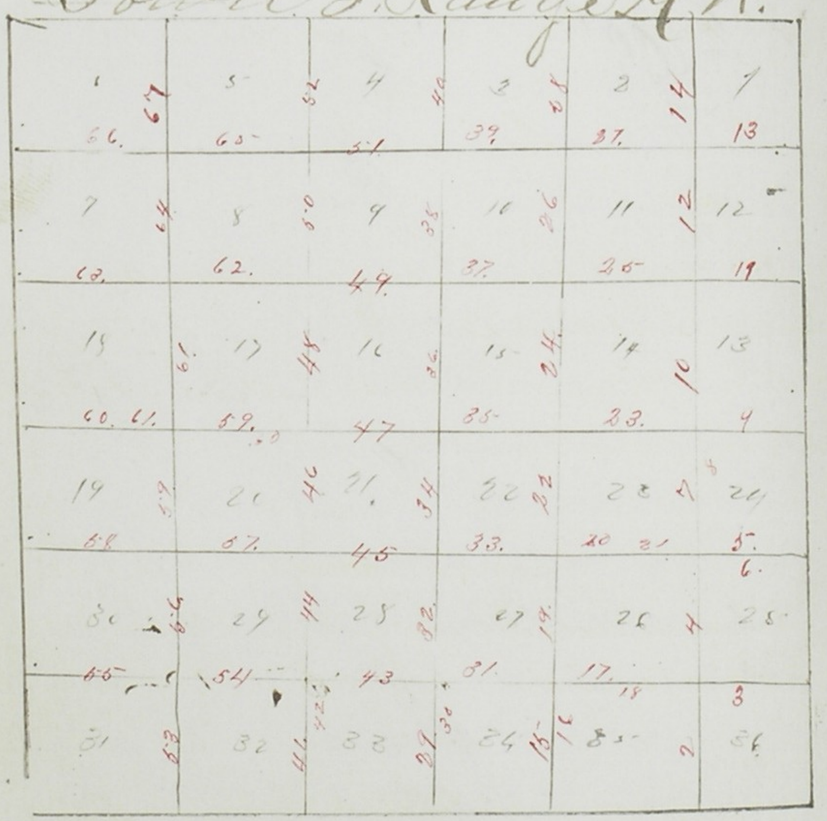

Field Notes
of
The Survey and Subdivision
of
Township No. 3 North of the Baseline
of
Range No. 29. West of the 6th P.M.
in
Nebraska

Executed by. Thomas J Milner Deputy Sur. under joint Contract - No. dated June 26 1872. wherein Thomas J Milner & H Reasoner are joint Contractors.

Survey

Commenced July 18 1872
Completed July 25. 1872

List of Names

a list of the names and duties of assistants.

Julius Hines } Seamen
Wm Cunningham }
F. O. Rounds } Monuments
Jasper Clowson }

Township 3 N. Range 29 West 6th P.M.

Chains	
	To determine the proper adjustment of my Compass for subdividing this Township I commence at the corner to Townships 2 & 3 N. Ranges 28 & 29 West and run
	North on a blank line along the East boundary of Section 36.
	Variation 13° 5 East
39.90	To gr. Sec. cor.
79.82	To corner to Sections 25 & 36.
	Therefore my Compass is in proper adjustment
	Subdivision commenced 1872
	July 18th

Town 3. North, Range 29 W. 6th P.M.

Chains	
	From the corner to Sections 35 & 36 on South boundary of Township 3 run
	North between Sections 35 & 36.
	Variation 13° 5 East
25.00	Leave Bluffs and enter River bottom bears N 83° E & S. 81° W.
40.00	Set limestone 11 x 13 x 9 marked as per instructions for gr. Sec. cor.
62.40	Enter marshy swale
69.30	Leave marshy swale bears N 35° W & S. 35° E.
80.00	Set limestone 13 x 7 x 16 ~~for co~~ as per instructions for corner to Sections 25. 26. 35 & 36.
	Land North part good farming land soil 1st rate.

Town 3 N. Range 29 West 6th P.M.

Chains	
	East on random line bet Sections 25 & 36. Variation 13° 5' East
40.00	Set limestone for temporary qr Sec. cor.
80.04	Intersect East Boundary of Township at post cor to Sections 25 & 36. from which cor. I run West on true line between Secs. 25 & 36. Variation 13° 5' East
40.02	Set limestone 12 x 9 x 8 in as per instructions for qr Sec cor.
80.04	Corner to Sections 25.26.35 & 36 Land Level bottom Soil 1st rate

Township 3 N. Range 29 West 6th P.M.

Chains	
	North between sections 25 & 26. Variation 13° 5' East,
2.50	Enter low marshy bottom with scattering Cottonwood timber
15.30	Cottonwood tree 15 in dia which I mark on each side for line tree
40.00	Set post deposit charred stake raise mound of earth with pits as per instructions for qr. Sec. cor
47.00	Leave scattering timber
80.00	Set post, deposit charred stake raised mound of earth with pits as per instructions for cor to Sections. 23. 24. 25 & 26 from which a Willow 8 in dia bears S. 79° W 60 lks dist Land low subject to inundation Soil sandy 3rd rate, Timber Cottonwood and willow.

Township 3. N. Range 29 West 6th P.M.

chains

As I can see double Cottonwood tree which is the corner to secs. 24 & 25 I run East on true line between secs. 24 & 25

Variation 13° 10' East

3 ~~7~~ 9 2 Intersect South and right bank of Republican River and Set post for Meander corner to fractl secs. 24 & 25. from which A Cottonwood 11 in dia bears S. 24 E 60 lks dist. " " 13 " " " S 56° W 83 " " River being very low I ascertain distance across by chaining Water 3 to 5 in deep.

40.00 Temporary Quarter Section cor in River

~~50.08~~ 14 Set post in mound for meander corner to fractional secs. 24 & 25. ~~from~~ on left bank of River from which A Cottonwood 15 in dia bears S. 71 E. 18 lks dist width of River 13.06 chains

7 ~~9~~ 2 8 Set Post in Mound of Earth for Meander corner on left and North Bank of Republican River to fractional Sections 24 and 25

Township 3 N Range 29 W 6th P.M.

chain from which corner A cottonwood 8 in dia Bears N 78° W. 179 lks dist River being very low I ascertain distance across by chaining

78.58 Set post in Mound of Earth for Meander corner to fractional Sections 24 and 25 on South & Right Bank of Republican River width of River 6.50 chs

80.08 Intersect East Boundary of Township at Double tree which is Marked as per Instructions ~~for cor to~~ from which corner I run west on a true line

Va 13.10 East

40.04 qr Sec cor in River

80.08 the corner to Sections 23.24.25 & 26 Land Subject to inundation Soil Sandy 2d rate

Township 3 N Range 29 West 6th P.M.

Chains	North Between Sections 23 & 24 Va 13.5 East
3.80	Set Post deposited chained Stake ~~with~~ raised Mound of Earth with pits as per Instructions for Meander corner to fractional Sects 23 & 24. on Right & Left Bank Republican River River being low & ascertain distance across By chaining width of River 7.23 link
10.03	Set post in Mound of Earth as per Instructions for Meander corner left and North Bank Republican River for corner to fractional Sections 23 and 24.
31.00	Leave Bottom and Enter Bluffs and high Prairie
40.00	Set post deposited chained Stake with mound and pits as per Instructions for grade corner

Chains	
80.00	Set red cedar Post deposited chained Stake raised Mound of Earth with pits as per Instructions for corner to Sections 13 14 23 & 24 Soil 2nd rate timber cottonwood & Willow

Township 3 N Range 29 West 6th P.M.

Chains	
	East on a random line Between Sections 13 & 24. Va 13°.5' East
40.00	Set Post for Temporary qr Sec cor
56.00	ravine course S E
80.19	Intersect East Boundary of Township 20 links North of corner to Sections 13 and 24. from which corner I run N 89°.61' West on a true line Bet Sections 13 and 24 Va 13°.0' East
40.09½	Set red cedar post deposited charred Stake raised Mound of Earth with pits as per Instructions for qr Sec cor
80.19	the corner to Sections 13.14. 23 & 24 Land rolling prairie Soil 2d rate

Township 3 N Range 29 West 6th P.M.

Chains	
	North Between Sections 13 and 14 Va 13°.0'.5' East
40.00	Set post deposited charred Stake raised Mound of Earth with pits as per Instructions for qr Sec cor
48.00	ravine course S E
50.00	top of Ridge
80.00	Set Cedar Post deposited charred Stake raised Mound of Earth as per Instructions for corner to Sections ~~10.11.14~~ 11.12.13 & 14. Land High rolling Prairie Soil good 2d rate

Township 3 N Range 29 West 6th P.M.

Chains	
	East on a random line Between Sections 12 and 13 Va 13°05' East
40.00	Set Post for temporary qr Sec cor
50.00	Ravine course NE —
60.50	top of ridge
73.00	Deep ravine course SE —
80.50	Intersect East Boundary of Township 12 links North of corner to Sections 12 and 13 from which corner I run ~~west on a line~~ N 89°55' West on a tie line Between Sections 12 and 13 Va 13°05' East
40.25	Set Post deposited charred Stake raised Mound of Earth with pits as per Instructions for qr Sec cor
80.50	the corner to Sections 11.12.13 and 14 Land rolling Prairie Soil 2d quality

Township 3 N Range 29 W 6th P.M.

Chains	
	North Between Sections 11 and 12. Va 13°05' East
40.00	Set Post deposited charred Stake raised Mound of Earth with pits as per Instructions for qr Sections corner
80.00	Set Post deposited charred Stake with pr Mound and pits as per Instructions for corner to Sections 1.2.11 and 12. Land High rolling prairie Soil 2d rate

Township 3 N Range 29 West 6th P M

Chains	
	East on a random line between Sections 1 and 12 Va 13° 05' East
38.00	Raise corner S E
40.00	Set Post ~~dep~~ pr temporary qr Sec Cor
53.75	Raise corner S. E
79.70	Intersect East Boundary of Township 15 links North of corner to Sections 1 and 12 from which corner Pine N. 89° 54' West on a true line between Sections 1 and 12 Va 13° 05' East
39.85	Set Post deposited Charred Stake raised mound of Earth with pits as pr Instructions pr qr Sec Cor
79.70	The corner to Sections 1 2 11 and 12 Land rolling Prairie Soil 2d rate not desirable from Lands

Township 3 N Range 29 West 6th P M

Chains	
	North on a random line between Sections 1 and 2. Va 13° 05' East
30.40	Raise corner S E
40.00	Set ~~temporary~~ post pr temporary qr Sec Cor
52.70	Raise corner S E
79.30	Intersect North Boundary of Township 21. links East of. corner to Sections 1 and 2. 35 and 36. from which corner Pine North 9' East on true line between Sections 1 and 2. Va 13° 05' East
39.30	Set post deposited charred Stake raised Mound of Earth with pits as pr Instructions pr qr Sec Cor
79.30	The corner to Sections 1. 2. 11 and 12 Land rolling Prairie Soil 3d rate

July 18th 1872

Township 8 N Range 29 West 6th P.M.

Chains	
	North Between Sections 34 and 35 -
	Va 13° 05' East
34.50	crossed Low Marshy Swail
	River N E and S W
40.00	Set Post deposited charred
	Stake raised Mound of
	Earth as per Instructions
	for gov Sec cor
47.05 -	Intersect South and Right
	Bank of Republican
	River
	Set post in Mound of Earth
	for Meander cor to fractional
	Sections 34 and 35 -
	cause flag to be set on
	left Bank on line between
	Sections 34 and 35 -
	then Measure a base
	200 links due East to a point
	from which flag on left
	and North Bank Bears
	North 16° West.
	Nat Tangent of 16° —
	.28675 × By Base 200 lks
	gives Width of River 57.3

Township 8 N Range 29 West 6th P.M. Principal Mer

Chains	
	28.675 × 200
	5.73.5000
	47.05 + 5.73.5 = 52.785
	5.73.5 lks Width of River
52.78.5 -	Left and North Bank Republican
	River &
	Set post in the mound and pit
	as per Instructions for
	Meander corr to fractional
	Sections 34 and 35
	Edge Scalloping cottonwood timber
11.00	Leave Scalloping Cottonwood timber
80.00	Set post deposited charred
	Stake raised Mound of Earth
	with pits as per Instructions
	for corr to Sections 26, 27,
	34 and 35
	Land low Bottom land
	But not Subject to Inundation
	Soil 1st rate
	timber cottonwood Elm
	and Willow

Township 3 N Range 29 West 6th P.M.

Chains	
	East on a random line
	Between Sections 26 and 35
	Va 13°05' East
40.00	Set Post for Ampray
	Gr Section corner
42.50	Marsh Swail Sears
	S W and N E —
53.50	Intersect West and Left
	Bank of Republican River
	Set ~~Meander~~ post in Mound
	for Meander corner to fractional
	Sections 26 and 35 —
	caused flag to be set
	on East and Right
	Bank on line between
	Sections 26 and 35 thence
	Masons a Base 4.50 lks
	due North to a point
	from which the flag
	on opposite Bank
	Bears S 48° East
	Natural tangent of 48°
	1.11061 × Base 4.50 lks
	= 4.99 7/10 on 5 chs width of River

Township 3 N Range 29 West 6th P.M.

Chains	
	Nat tangent of 48° 1.11061
	Base 4.50 lks 450
	5553050
	444244
	4.99.77900
	4 5.00 chains ~~4.99.7~~ width of River
	53.50 + 5.00 chs ~~4.99.7~~ = 58.50 ~~49.7~~ chains
58.50 ~~49.7~~	Set Post in Mound of Earth on East and ~~South~~ Right Bank Republican River for Meander cor to fractional
	Sections 26 and 35 —
61.60	Leave Scattering cottonwood timber
80.00	Intersect N and S line at
	~~Post~~ Limestone corner to
	Sections 25 26. 35 and 36
	from which corner I run west
	on true line Between Sections
	26 and 35
	Va 13°05' East
40.00	Set post deposited closed
	Scale raised Mound of Earth with pits
	as for Inspection to Gr Sec corner
80.00	The corner to Sections 26 27. 34 and 35 —
	Level Bottom land sub 2d rate

timber cottonwood and willow

Township 3 N Range 29 West 6th P.M.

Chains	North Between Sections 26 and 27
	Variation 13°05' East
10.00	Leave Scattering cottonwood timber
31.50	Grassy Swail
40.00	Set Post deposited charred Stake raised Mound of Earth with pits as per Instructions for Qr Sec cor
43.00	Leave River Bottom Bearing [illegible]
80.00	Set Post deposited Charred Stake raised Mounds of Earth as per Instructions for Corner to Sections 22, 23, 26 and 27, Sand Bottom and High rolling Prairie Soil 2d rate Suitable for grazing ~~purposes~~ or Agricultural purposes

Township 3 N Range 29 West 6th P.M.

Chains	East on a random line Between Sections 23 and 26
	Variation 13°05' East
40.00	Set post for Temporary qr Sec cor
51.85	Intersect N. West and Left Bank of Republican River
	Set post in Mound of Earth for Meander corner to fractional Sections 23 and 26.
	River being very low
	Ascertain distance across By chaining
	depth of water 4 to 6 ins
	width of river 12.05 links
63.90	Set Post deposited charred Stake raised Mound of Earth for Meander cor to fractional Sections 23 and 26.
80.00	Intersect N and S line at post corner to Sections 23, 24, 25 and 26.
16.10	from Wheat corner Inn West on a true line Between Sections 23 and 26.
	Va 13°05' East
40.00	Set Post deposited charred Stake

Township 3 N Range 29 W 6 P M

Between Sections 22 and 26

Field Notes of East Random line continued

Chains	
	raised Mound of Earth with pits as per Instructions for gr Sec cor
80.00	the corr to Sections 22, 23 26 and 27.
	Land Broken ~~North~~ west of river East of river low and Sandy. Subject to inundation Soil 2 & 3d rate

Township 3 N Range 29 W 6 P M

Chains	
	North Between Sections 22 and 23
	Variation 13°05' East
20.00	Rains cause S W
40.00	Set Post deposited charred Stake raised Mound of Earth with pits as per Instructions for gr Sec cor
80.00	Set Post deposited charred Stake raised Mound of Earth as per Instructions for corr to Sections 14, 15, 22 and 23.
	Land Hgr rolling Prairie Soil 2d rate

Township 3 N Range 29 W 6th P.M.

Chains	
	East on a random line Between Sections 14 and 23
	Variation 13°05' East
28.50	Ravine course South
40.00	Set Post for temporary gr Sec Cor
43.40	Ravine course S W
79.70	Intersect N and S line 42 lks North of post corner to Sections 13, 14, 23 and 24 from which corner I run N 89° 42'
	West on a true line Between Sections 14 and 23.
	Va 13°05' East
39.85	Set post deposited charred Stake raised Mound of earth with pits as per Instructions for gr Sec Cor
79.70	the corner to Sections 14, 15, 22 and 23.
	Land rolling prairie
	Soil & 2d rate
	forming lands

Township 3 N Range 29 W 6th P.M.

Chains	
	North Between Sections 14 and 15
	Variation 13°05' East
40.00	Set Post deposited charred Stake raised Mound of Earth with pits as per Instructions for gr Sec Cor
80.00	Set Post deposited charred Stake raised Mound of Earth with pits as per Instructions for gr corner to Sections 10, 11, 14 & 15.
	Land Gently Rolling prairie
	Soil 2d rate
	Grass Short Buffalo grass

Township 3 N Range 29 W 6th P.M.

Chains	~~East between~~
	East on a random line
	Between Sections 11 and 14
	Variation 13°05' East
40.00	Set Post for temporary qr Sec cor
60.00	Ravine course S E
80.00	Intersect N and S line 14 links North of Post corner to Sections 11.12.13 and 14
	from which corner line N 89°54' West on a true line Between Sections 11 and 14
	Va 13°05' East
40.00	Set Post deposited charred Stake raised Mound of Earth with pits as per Instructions for qr Sec cor
80.00	The corner to Sections 10.11.14 and 15
	Land rolling
	Prairie Soil 2d rate

Township 3 N Range 29 W 6th Principal Mer.

Chains	North between Sections 10 and 11
	Variation 13°05' East
40.00	Set Post deposited charred Stake raised Mound of Earth with pits as per Instructions for qr Sec cor
53.30	Ravine Course South East
80.00	Set post deposited charred Stake raised Mound of Earth with pits as per Instructions for Corner to Sections 2.3.10 & 11
	Land Rolling but not Broken
	Soil good 2d rate

Township 3 S Range 29 W 6th P.M.

Chains	
	East on a random line
	Between Sections 2 and 11
	Variation 13°05' East
31.00	Ravine course N E
40.00	Set Post for temporary
	qr Sec cor
81.20	Intersect N and S line 28 lks
	North of Post corner to Sections
	1. 2. 11 and 12.
	from which corner I run
	N 89°45' West on a true line
	Between Sections 2 and 11
	Va 13°05' East
40.10	Set Post deposited charred
	Stake raised Mound of Earth
	with pits as per Instructions
	for qr Section Cor
80.20	The corner to Sections 2. 3. 10. 11
	Land High rolling Prairie
	Soil 2d rate

Township 3 S Range 29 W 6th P.M.

Chains	
	~~North East~~
	North on a random
	line Between Sections 2 and 3.
	Variation 13°05' East
40.00	Set Post for temporary qr Sec cor
47.50	cross ravine course S E
65.70	Prairie course S E
79.60	Intersect North Boundary of
	Township ~~of~~ 18 Links
	East of corner to Sections
	2 and 3. ~~[illegible]~~
	from which corner I
	run South 8 Minutes East a true line
	Between Sections 2. and 3.
	Va 13°05' East
39.60	Set Post deposited charred Stake
	raised Mound of earth with pits
	as per Instructions for qr Sec cor
79.60	The corner to Sections 2. 3. 10 & 11
	Land Broken
	Soil 3d rate

July 19th 1872

Township 3 N Range 29 W 6 P M

Chains	North Between Sections 33 and 34
	Variation 13°05
15.00	cross ~~Slough~~ Marsh ~~pond~~ 94 lks wide
37.00	cross Slough 15 lks wide 3 feet deep with beaver dam Bears N W and S E
40.00	Set Post deposited charred Stake raised Mound of Earth as per Instructions for qr Sec cor
	Said corner Stands in Sandy. Soil
47.50	Intersect South and Right Bank of Republican River
	Set Post in Mound of Earth for Meander cor to Sections 33 and 34
	Water biling low I ascertain distance across By Chaining
	Wdth of River 7.10 lks
	47.50 + 7.10 = 54.60 lks
54.60	Set Post in Mound of

Township 3 N Range 29 W 6 P M

Chains	Earth on North and Left Bank of Republican River
	Meander corner to fractional Sections 33 and 34
60.10	High Bank Bears N E & S W
60.20	Set Post deposited charred Stake raised Mound of Earth with pits as per Instructions for cor to Sections 27 and 28 33 and 34.
	Land 1st and 2d Bottom
	Suitable for grazing
	Soil 2d rate

Township 3 N Range 29 W 6th P.M.

Chains	
	East on a random line Between Sections 27 and ~~28~~ 34
	Variation 13°05' East
7.00	~~Enter~~ low Bottom
37.00	Cross ~~[illegible]~~ Drain course S E
40.00	Set post for temporary gr Sec Cor
80.40	Intersect N and S line 33 lks North of Post corner to Sections 26 27 34 and 35 from which corner
	N 89° 46'
	Town West on a true line Between Sections 27 and 34
	Variation 13°05' East
40.20	Set post deposited charred Stake raised Mound of Earth as per Instructions for gr Sec Cor
80.40	The corner to Sections 27, 28 33 and 34
	Land level Bottom
	Soil light Sandy Soil 3 rate
	Suitable for grazing

Township 3 N Range 29 W 6th P.M.

Chains	
	North Between Sections 27 and 28
	Va 13°05' East
19.30	Cross ~~[illegible]~~ Drain course S E
29.30	Enters Bluffs
40.00	Set Post deposited charred Stake raised Mound of Earth as per Instructions for gr Sec Cor
51.50	Cross Small ravine course S W
80.00	Set Post deposited charred raised Mounds of Earth with pits as per Instructions for Corner to Sections 21, 22 27 and 28.
	Land Bottom and High prairie
	Soil 2 rate

Township 3 N, Range 29 W 6th P M

~~North Between Sections 2~~

Chains	
	East on a random line Between Sections 22 and 27. Va 13.05 East
30.30	Ravine course S
40.00	Set Post pr temporary qr Sections cor
69.75	ravine course S W
80.05	Intersect N and S line 15 lks N of corner to Sections 22. 23 26 and 27. from which corner run N 89.54. West on a true line between Sections 22 and 27 Va 13.05 East
40.04	Set Post deposited charred Stake raised Mound of Earth with pits as pr Instructions pr qr Section
80.08	the corner to Sections 21. 22. 27 and 28 Land Rolling Prairie Soil 2d rate

Township 3 N Range 29 W 6th P M

Chains	
	North Between Sections 21 and 22. Variation 13.05 East
30.75	ravine course S W
40.00	Set Post deposited charred Stake raised Mound of Earth as pr Instructions pr qr Section
80.00	Set post deposited charred Stake raised Mound of Earth as pr Instructions pr cor to Sections 15 16 21 and 22. Land rolling prairie Soil 2d rate

Township 3 N Range 29 W 6 P M

Chains	
	East on a random line Between Sections 15 & 22
	Variation 13°05' East
24.70	Ravine course SW
40.00	Set post for temporary qr Sec Cor
79.80	Intersect N. and S. line 38 lks North of post corner to Sections 14. 15. 22 and 23.
	from which cor I run
N	89.44 West on a true line Between Sections 15 and 22
	Var 13°05' East
39.90	Set post deposited charred Stake raised Mound of Earth with pits as per Instructions for qr Sec Cor
79.80	The corner to Sections 15. 16 21 and 22
	Land Gently rolling prairie
	Soil 2d rate

Township 3 N Range 29 W 6 P M

Chains	
	North Between Sections 15 and 16.
	Variation 13°05' East
40.00	Set post deposited charred Stake raised Mound of Earth with pits as per Instructions for qr Sec Cor
44.70	ravine course SW
80.00	Set post deposited charred Stake raised Mound of Earth with pits as per Instructions for Cor to Sections 9. 10. 15 and 16.
	Land High rolling Prairie
	Soil dark loam
	1st quality
	good farming land

Township 3 N Range 29 W 6th P M

Chains	
	East on a random line Between Sections 10 and 15
	Variation 13°05' East
40.00	Set Post for temporary gr Sec cor
79.97	Intersect N and S line 15 lks North of post corner to Sections ~~14. 10. 15 and 16.~~ 10. 11. 14 & 15 from which corner Iron N 89°54' west on a true line Between Sections 10 and 15
	Va 13°05' East
39.98½	Set post deposited Charred Stake raised Mound of Earth with pits as per Instructions for gr Sec cor
79.97	The corner to Sections 9. 10. 15 and 16.
	Land High rolling prairie Soil Black Sandy
	Soil 1st rate
	good framing lands

Township 3 N Range 29 W 6th P M

Chains	
	North Between Sections 9 and 10
	Variation 13°05' East
40.00	Set Post Deposited charred Stake raised Mound of Earth as per Instructions for gr Sec cor
80.00	Set Post Deposited charred Stake raised Mound of Earth with pits as per Instructions for corner to Sections 3. 4. 9 and 10.
	Land high rolling Prairie Soil 2d rate

Township 3 N Range 29 West 6th PM

Chains	East on a random line Between Sections 3 and 10
	Variation 13°05' East
31.40	ravine course N E
40.00	Set Post for temporary qr Sec Cor
80.20	Intersect N and S line 22 links north of Post corner to Sections 2.3.10 & 11 from which corner I run N 89°51' West on a true line Between Sections 3 and 10
	Variation 13°05' East
40.10	Set Post deposited charred Stake raised Mound of Earth with pits as per Instructions for qr Sec cor
80.20	the corner to Sections 3.4.9 & 10 Land Broken with deep short ravines Soil 3d rate

Township 3 N Range 29 West 6th PM

Chains	North on a random line Between Sections 3 and 4
	Variation 13°05' East
40.00	Set post for temporary qr Sec Cor
53.80	ravine course N E
79.69	Intersect North Boundary of Township 43. lks. East of corner to Sections 3 and 4 from which corner I run South 18 minutes E on a true line Between Sections 3 and 4
	Va 13°05' East
39.69	Set Post deposited charred Stake raised Mound of Earth with pits as per Instructions for qr Sec cor
79.69	the corner to Sections 3.4.9 and 10 Land Broken with deep short ravines Soil light clayey Soil

July 20th 1872

Township 3 N Range 29 W 6th P.M.

Chains	
	North Between Sections 32. and 33. from limestone which Stands in low Bottom Inv. North Between Sections 32 and 33. Variation 13°05' East
28.30	Leave low Bottom & Enter High drift Sand Banks
35.60	Intersect South and right Bank of Republican River
	I Set post deposited charred stake raised mound of earth with pits for Meander corner to fractional Sections 32 and 33. River Being low I ascertain distance across By chaining depth of water 5 to 7 inches width of river 4.40
40.00	Set Post deposited charred Stake raised Mound of Earth with pits as per Instructions for qr Sec cor Said post being Marked with M C on Side next river and 1/4 S on N Side

Township 3 N Range 29 W 6th Principal Meridian

Chains	
	Said post in Mound which I set and Marked also for Meander corner on N and Left Bank Republican River to fractional Sections 32 and 33. from which a cottonwood 13 in dia bears N 53° E. 60 lks distant
	a cottonwood 18 in dia bears N 47 W 174 lks dist
	" " 10 " " " N 10 W 40 lks distant
	Enter Scalling cottonwood timber
54.00	Leave " " timber
63.70	High Bank Bears S W & N E
80.00	Set Post deposited charred Stake raised Mound of Earth with pits as per Instructions for corner to Sections 28 29. 32 & and 33
	Land low Bottom Well adapted for grazing but not Sufficiently free from water to render it desirable for cultivation timber cottonwood & Elm Soil Drain

Township 3 N Range No 29 West 6th PM

Chains	
	East on a random line Between Sections 28 & 33 Va 13°05' East
40.00	Set Post ~~deposited charred Stake raised~~ for temporary qr Sec Cor
80.42	Intersect N and S. line 47 lks North of post corner to Sections 27. 28. 33. and 34 from which corner I run ~~West~~ N 89°40' West Between Sections 28 & 33 Va 13°05' East
40.21.	Set Post deposited charred Stake raised Mond of Earth with pits as per Instructions for qr Sec Cor
~~80.00~~	~~Set post etc~~
80.42	The corner to Sections 28. 29. 32 and 33 Land 2d Bottom good frame lands — Soil Sandy. 2d rate

Township 3 N Range 29 West 6th PM

Chains	
	North Between Sections 28 & 29 Variation 13°05' East
40.00	Set Post deposited charred Stake raised Mond of Earth with pits as per Instructions for qr Sec Cor
41.50	cross Small ravine course S. E
65.70	ascend Bluffs course S E
80.00	Set Post deposited Stake raised Mond of Earth with pits as per Instructions for cor to Sections 20. 21. 28 & 29 Land Broken in Bluffs and Ballance level Bottom Soil 2d rate

Township 3 N Range 29 W 6th P M

Chains	
	East on a random line Between Sections 21 & 28
	Va 13° 05' East
40.00	Set Post for temporary ~~gr~~ gr Sec Cor
60.10	varia course South
80.10	Intersect N and S line 30 lks North of post corner to Section 21. 22. 27 and 28 from which corner N 89 47' on a true line from West Between Sections 21 and 28.
	Variation 13° 05' East
40.05	Set Post deposited charred Stake raised Mound of Earth as for Instructions for gr Sec Cor
80.10	the corner to Sections 20. 21. 28 and 29.
	Land High rolling Prairie
	Soil 2d rate

Township 3 North Range 29 W 6th P M

Chains	
	North Between Sections 20 & 21
	Variation 13° 05' East
40.00	Set post deposited charred Stake raised Mound of Earth with pits as per Instructions for gr Section corner
44.00	Varia course S E
80.00	Set Post deposited charred Stake raised Mound of Earth with pits as per Instructions for corner to Sections 16. 17. 20 & 21.
	Land High rolling Prairie Soil good 2d rate good farming lands

Township 3 N Range 29 W 6th P.M.

Chains	
	East for a random line Between Sections 16 and ~~17~~ 21. Va 13°.05' East
40.00	Set Post for temporary qr Sec cor
63.74	ravine course South
80.14	Intersect N and Sec line 16 links North of Post corner to Sections ~~16~~ 16, 17 20 & 21 from which corner I run N 89°.53' West on a true line Between Sections 16. and 21. Va 13°.05' East
40.07	Set Post deposited charred Stake raised Mound of Earth with pits as for Instructions for ¼ qr Sec cor
80.14	the corner to Sections 16.17. 20 & 21 Land High rolling Prairie Soil 2d rate

Township 3 N Range 29 W 6th P.M.

Chains		
	North Between Sections 16 and 17. Va 13°.05' East	
40.00	Set Post deposited charred Stake raised Mound of Earth with pits as per Instructions for qr Sec cor	
80.00	Set Post deposited charred Stake raised Mound of Earth with pits as per Instructions for cor to Sections 8.9. 16 and 17. Land High rolling Prairie Soil 2d rate	

Township 3 N Range 29. W 6th P.M.

Chains	East on a random line Between Sections 9 and 16. Va 13°05' East
40.00	Set Post for temporary qr Sec Cor
79.92	Intersect N and S line 20 lks North of post Corner to Sections 9. 10. 15 and 16. from which corner I run North 89°51' West on a true line Between Sections 9 and 16. Variation 13°05' East
39.96	Set Post deposited charred raised Mound of Earth with pits as per Instructions for qr Sec Corner
79.92.	To the corner to Sections 8. 9. 16 and 17 Land High rolling Prairie Soil 2d rate

Township 3 N Range 29. W 6th P.M.

Chains	North Between Sections 8 and 9 Variation 13°05' East
28.75	ravine course S W
40.00	Set Post deposited charred Stake raised Mound of Earth with pits as per Instructions for qr Sec Cor
80.00	Set red cedar post deposited charred Stake raised Mound of Earth with pits as per Instructions for Cor to Sections 4. 5. 8. and 9. Land High Gully rolling Prairie S. Soil 2d rate

Township 3 N Range 29 W 6th P.M.

Chains	East on a random line Between Sections 4 and 9. Variation 13°05' East
39.00	ravine course N E
40.00	Set Post for temporary qr Sec cor
56.00	ravine course N E
80.23	Intersect N and S line 31 lks North of corner post to Sections 3.4.99.10 from which corner I run N 89°47' West on a true line Between Sections 4 and 9. Va 13°05' East
40 11½	Set Post deposited charred Stake raised Mound of Earth as Instructions for qr Sec cor
80.23	the corner to Sections 4.5.8 & 9. Land Rolling prairie partly Broken Soil 2d rate not desirable form lands

Township 3 N Range 29 W 6th P.M.

Chains	North on a random line Between Sections 4 and 5 Va 13°05' East
28.70	ravine course N E
40.00	Set post for temporary qr Sec cor
53.75	ravine course N E
79.57	Intersect North Boundary of township 29 links East of corner to Sections 4 and 5 from which corner I run South 13 minutes East on a true line Between Sections 4 and 5 Va 13°05' East
39.57	Set post deposited charred Stake raised Mound of Earth with pits as per Instructions for qr Sec corner
79.57	the corner to Sections 4.5.8 and 9. Land Broken prairie Soil 2d rate

July 22nd 1872

Township 3 North Range No 29 W 6th P.M.

Chains	North Between Sections 31 and 32
2.00	Va 13.05 East
2.00	Enter Marshy Swail Bears E & W
9.00	leave Marshy Swail
11.00	Enter timber bears E & W
22.00	Intersect South and Right Bank Republican River Set Post in Mound of Earth for Meander corner to fractional Sections 31 & 32 River Being low I ascertain distance across By chaining width of River 8.01 lks
31.01	Set post in Mound of Earth on left and North Bank Republican River for Meander corner to fractional Sections 31 and 32
40.00	Set Post in mound of Earth from which a cottonwood 17 in dia Bears N 31 East 70 lks a cottonwood 15 in dia Bears N 87 W 90 lks
51.00	Leave timber for Qr Sec cor
80.00	Set Post deposited charred Stake raised Mound of Earth with pits as per instructions for cor to Sections 29 30 31 and 32 Soil 1st rate Land level Bottom timber cottonwood & ash

Township 3 North Range No 29 W 6th P.M.

Chains	East on a random line Between Sections 29 and 32. Va 13.05 East
16.00	Bank Bears N W & S E
40.00	Set post for temporary qr Sec cor
79.84	Intersect N and S line at post corner to Sections 28. 29. 32 and 33. from which corner I run west on a true line Between Sections 29 and 32. Va 13.05 East
39.92	Set Post deposited charred Stake raised Mound of Earth with pits as per Instructions for qr Sec cor
79.84	The corner to Sections 29. 30. 31 & 32 Land Level Bottom Best adopted for grazing Soil 2d rate

Township 3 N Range 29 W 6th P.M.

Chains	
	West on a random line Between Sections 30 & 31 Variation 13°05' East
40.00	Set post for temporary qr Sec cor
80.79	Intersect West Boundary of Township 20 links North of post corner to Sections 30 and 31. from which corner I run N 89.51 East on a true line Between Sections 30 & 31. Va 13°05' East
40.79	Set post deposited charred Stake raised Mound of Earth with pits as pr Instructions pr qr Sec cor
80.79	the corner to Sections 29, 30, 31 and 32 Land level Rich Bottom Soil good Second rate

Township 3 N Range 29 W 6th P.M.

Chains	
	North Between Sections 29 and 30. Va 13°05' East
20.60	Leave Republican River Bottom and Enter Bluffs
40.00	Set Post deposited charred Stake with pits and Mound as pr Instructions pr qr Sec cor
80.00	Set post deposited charred Stake raised Mound of Earth with pits as pr Instructions pr corner to Sections 19, 20, 29 and 30 Land in Bluffs Broken Soil 2d rate Bottom good Bottom land

Township 3 N Range 27 W 6th P.M.

Chains	
	East on a random line between Sections 20 and 29 Va 13°05' East
~~40.00~~	~~Set Post deposited charred Stake raised Mound of Earth with~~
40.00	Set post for temporary qr Sec cor
79.82	Intersect N and S line 30 links West of post corner to Sections 20, 21, 28 and 29 from which corner I run West on a true line between Sections 20 and 29. Va 13°05' East
39.91	Set post deposited charred Stake raised Mound of Earth with pits as per Instructions for qr Sec cor
79.82	The corner to Sections 19, 20, 29 and 30

Land Gently rolling prairie Soil good 2d rate

Township 3 N Range 27 W 6th P.M.

Chains	
	West on a random line between Sections 19 and 30 Va 13°05' East
31.70	Enter low dry Swail bears South
37.00	Leave " " Swail " South
40.00	Set post for temporary qr Sec cor
80.87	Intersect west boundary of Township 14 links South of Post corner to Sections 19 and 30, from which corner run S 87°54' East on a true line between Sections 19 and 30 Va 13°05' East
40.87	Set post deposited charred Stake raised Mound of Earth with pits as per Instructions for qr Sec cor
80.87	The corner to Sections 19, 20, 29 & 30

Land rolling prairie Soil good 2d rate

Chains	North Between Sections 19 & 20
	Variation 13°05' East
40.00	Set post deposited charred Stake raised Mound of Earth with pits as per Instructions for qr sec cor
44.60	ravine course S W
71.00	Ravine course S W
80.00	Set Post deposited charred Stake raised Mound of Earth for cor to Sections 17, 18, 19 and 20. Land rolling prairie with ravines — Soil 2d rate

East on a random line Between Sections 17 & 20

Va 13°05' East

7.40	Cross ravine course S W
40.00	Set post for temporary qr sec cor
80.20	Intersect N and South line at 37 lks North of post for corner to Sections 16, 17, 20 and 21 from which corner run N 89°44' West on a true line Between Sections 17 and 20.

Chains	continued
	Va 13°05' East
40.10	Set Post deposited charred Stake raised Mound of Earth for qr sec corner
80.20	The corner to Sections 17, 18, 19 and 20 Land High rolling Prairie Soil 2d rate

West on a random line Between Sections 18 and 19.

Va 13°05' East

34.00	ravine course S W
40.00	Set post for temporary qr sec cor
63.70	ravine course S W
81.14	Intersect West Boundary of Township 16 lks North of post corner to Sections 18 and 19. from which corner I run N 89°53' East on a true line Between Sections 18 and 19.

Va 13°05' East

41.14	Set Post deposited charred Stake ~~raised Mound of Earth with pits~~

Township 3 N Range 29 West 6th P.M.

Chains	~~Field note of West random between 18 & 19~~ ~~Continued~~
	raised Mound of Earth with pits as per Instructions for qr Sec cor
81.14	The corner to Sections 17.18.19 and 20 Land partly Broken Soil 2d rate
	North Between Sections 17 & 18 Va 13°05' East
40.00	Set Post deposited charred Stake raised Mound of Earth with pits as per Instructions for qr Sec cor
48.00	ravine course ~~Course~~ S.W.
80.00	Set Post deposited charred Stake ~~[illegible]~~ raised Mound of Earth for cor to Sections 7.8.17. and 18. Land High rolling prairie Soil 2d rate

Township 3 N Range 29 W 6th P.M.

Chains	East on a random line Between Sections 8 and 17. Variation 13°05' East
37.00	ravine course S.W.
~~40.00~~	~~Set post deposited charred Stake raised Mound of Earth with pits as per Instructions for cover qr~~
40.00	Set Post for temporary qr Sec cor
80.10	Intersect N and S line at post corner to Sections 8.9.16 & 17 from which cor I run West on a true line Between Sections 8 and 17. Va 13°05' East
40.05	Set post deposited charred Stake raised Mound of Earth with pits as per instructions for qr Sec cor
80.10	The corner to Sections 7.8.17 and 18 Land High rolling prairie Soil 2d rate

Chains	
	West on a random line between Sections 7 & 18. Va 13°05' East
22.70	ravine course S W
40.00	Set post for temporary qr Sec cor
46.20	ravine course S W
80.96	Intersect West Boundary of Township 22 links N of Wt of corner to Sections 7 and 18. from which corner I run N 89°51' East on a true line between Sections 7 and 18 Va 13°05' East
40.96	Set post deposited charred Stake raised Mound of Earth with pits as per Instructions for qr Sec cor
80.96	the corner to Sections 7.8. 17 & 18

Land High rolling
partly Broken Prairie Soil 2d rate

Chains	
	North Between Sections 7 & 18 Va 13°05' East
38.10	ravine course S W
40.00	Set post deposited charred Stake raised Mound of Earth with pits as per Instructions for qr Sec cor
60.20	ravine course S W
80.00	Set post deposited charred Stake raised Mound of Earth with pits as per Instructions for corner to Sections 5.6. 7 and 8.

Land rolling prairie
partly Broken
Soil 2d & 3d rate

Chains	
	East on a random line Between Sections 5 & 8. Va 13°05' East
40.00	Set Post for temporary Qr Sec Cor
80.00	Inclosed N and S line at post corner to Sections 4.5.8 and 9, from which corner run West on a true line Between Sections 5 and 8. Va 13°05' East
40.00	Set Post deposited charred Stake raised Mound of Earth for Qr Sec Cor
80.00	the corner to Sections 5,6,7 & 8 Land high rolling prairie Soil 2d rate

Chains	
	West on a random line Between Sections 6 and 7. Va 13°05' East
24.40	ravine course N E
40.00	Set Post for temporary Qr Sec Cor
80.43	Inclosed West Boundary of Township 21 lks. North of Mound & pits corner to Sections 6 and 7. from which corner run N 89°51' East on a true line Between Sections 6 and 7. Va 13°05' East
40.43	Set post deposited charred Stake raised Mound of Earth with pits as for Evidence for Qr Sec Cor
80.43	the corner to Sections 5,6,7 and 8 Land High rolling Prairie Soil 2d rate

Township 3 N Range 29 W 6th P.M.

Chains	
	North on a random line
	Between Sections 5 and 6.
	Va 13°05' East
40.00	Set Post for temporary
	qr Sec cor
49.60	ravine course N E
79.10	Intersect North Boundary
	of township 40 lks East
	of corner to Sections
	5 and 6. from which
	corner I run South 17' East on a true
	line between Sections 5 and 6.
	Va 13.25 East
39.10	Set post deposited charred
	Stake raised Mound of
	Earth with pits as per
	Instructions for qr Sec cor
79.10	the corner to Sections 5, 6, 7, and 8.
	Land High rolling
	prairie Soil 2d rate.
	July 23d 1872

Township 3 N Range 29 W 6th P.M.

Chains	
	General Description
	the land in this township
	is Broken in the North
	Part Declining to the North
	South part Sloping to the
	River Soil 2d rate 3d rate
	River Bottom good rich
	Soil 1st and 2d rate
	Suitable for grazing
	and agricultural purposes
	Under cottonwood Ash
	and Elm
	A Beautiful ledge of
	limestone in Section
	30.

Township 3 N Range 29 W 6 Principal Meridian

Meander Notes of the Right Bank

of Republican River. Through the Township

Courses	Distances	Remarks.
		Begin at a Meander corner that I set on the Township line 37.70 links from Township corner to Townships 3 & 4 S. Ranges 29 and 30 W. as I could not find Meander Cor on Right Bank. and Begin at the corner to fractional Sections 36 and 31. and Meander down Stream Thrug Sections 31. following Said Meanders as follows
1	Chains	
N 70° E	20.00	
N 84° E	33.00	
S 87½ E	11.50	
S 66½ E	17.00	
S 55½ E	14.00	to the corner to fractional Sections. 31 and 32 Thence via
2		Section 32.
S 83° E	10.00	
S 80° E	10.50	
N 60° E	11.00	
N 30° E	6.00	

Township 3 N Range 29 W 6th Principal Meridian

Course	Distance	Remark
through the Township		Meanders of the Right-Bank ~~Bank~~ continued
	chains	
N 10° E	20.00	
N 20. W	10.00	
N 10 W	11.00	
N 30 E.	10.00	land along fractional
N 80 E.	5.00	Section 32. Sandy.
Due East.	6.00	with scallwy cottonwood timber
S 40 E.	11.00	Suitable for grazing
S 37 E.	20.00	
S 55 E.	11.00	
S 62. E.	12.00	to the corner to fractional Sections 32 and 33 thence in Section 33.
3	chains	
S 77° E	17.20	
N 68. E	8.00	
N 54 E.	18.00	
N 74 E	8.00	
S 89 E	34.00	to the corner to fractional Sections 33 and 34 thence in Section ~~32~~ 34.

Township 3 N Range 29 W 6th Principal Meridian

Chains	distance chains	Continued through the township
4		
~~N 58 E~~		
S 42½° E	16.75	
S 61½ E	17.50	
S 77 E	12.00	
N 68 E	20.50	
N ~~68~~ 55 E.	~~26.40~~ 27.00	to corner to fractional Sections 34 and 35. thence in fractional Section 35.
5		
N 71½° E	13.00	
~~N 12. W~~	~~10.00~~	
~~N. 87. W~~	~~10.50~~	
~~N 65~~		
N 71½° E	24.00	
~~N 72 E~~	~~10.00~~	
~~N 88 E½~~	~~10.00~~	
N 65 E.	12.10	
N 35 E	~~21.00~~ 18.80	to the corner to fractional Sections 26 and 35 thence in Section 26.

Township 8 N Range 29 W 6th Principal Meridian

Continued

Meanders of the Right Bank of Republican River through the township		
Courses	Distance	General Remarks
N 6		Thence in Section 26.
N. 25 E	10.50	
N 18 W	6.00	
N 38 W	18.00	
N 7 W	13.50	
N 4 E.	15.00	
N 10. E.	13.00	
N 40 E.	6.00	
N 60½ E	9.75	to the corner to fractional Sections 23 and 26.
7		Thence on Section 23.
N 80 E.	16.50	to Quarter Corner between fractional Sections 23 and 24
8		Thence in Section 24
due East.	23.00	
S 77½ E	14.25	to corner to fractional Sections 24 and 25.
9		Thence in Section 25.
S 65 E	11.00	
S 85 E.	19.25	
N 80 E	8.00	

Township 8 N Range 29 E 6th Principal Meridian

Course	Distance	General Remarks
10 N 40 E	8.60	to Quarter cor to fractional Sections 24 and 25 — Thence in to fractional Section 24
11 N 4 E	2.20	to a Post where I set for Quarter cor on West line as I could not discover any — Corner — July 24 1872
		Thence up Stream on left Bank Republican River 11.75 — from Section Cor or double tree thence W along the Meanders of said Stream in fractional
12		Section 24 as follows
S 84 W	14.00	to point to fractional Sec. 25. thence
13 S 78½ W	6.90	in fractional Sec 25
S 88½ W	10.50	to fractional Sec corner to Sections
14 N 53½ W	10.00	24 and 25 — thence in Section
N 74 W	17.70	24 to corner to fractional
due W	20.00	Sections 23 and 24 ~~thence~~

Township 3 N Range 29 West 6th principal Meridian

Courses	distance	Remarks
15		thence in fractional Sections 23
S 80 1/2 W	19.00	
S ~~67~~ 53° W	12.00	to corner to fractional Sections 23 and 26. thence into Section 26.
16		
S 46 1/2 E W	7.60	
S 10 1/2 W	18.00	
S 3 1/2 W	22.00	
S 18 E	10.00	
S 36 1/2 E	19.00	
S 20 W	~~11.00~~ 10.70	to fractional Sections corr to Sections 26 and 35 thence into Sections 35
17		
S 42 W	17.30	
S 65 W	12.00	
S 87 1/2 W	10.00	
S 72 W	10.00	
S ~~71 1/2~~ 64° W	13.00	to the corner to fractional Sections 34 and 35 thence into fractional Section 34

Township 3 N Range 29 W 6th principal Meridian

Courses	distance	Remarks
18		
S 56° W	9.00	
S 58 1/2 W	21.00	
S 73 1/2 W	17.00	
N 76 W	12.50	
N 60 1/2 W	18.00	
N 44 W	~~16.00~~ 14.80	to the cor to fractional Sections 33 and 34. thence into fractional Section 33.
19		
S 83 W	11.00	
S 89 W	23.00	
S 83 W	8.00	
S 67 W	8.00	
S 44 W	10.00	
S 53 W	6.00	
S 77 1/2 W	4.00	
N 79 W	16.00	to the corner to fractional Sections 32 and 33. thence into fractional Section 32
20		
N 53 W	20.00	
N 39 1/2 W	35.00	
N 54 W	6.00	
N 89 W	10.00	
S 56 W	6.00	6.00

S 35 W	8.00	✓
S 15 W	6.00	✓
S 12 E	6.00	✓
S 15 E.	15.00	✓
S 15 W	19.00	✓
S 70 W	10.00	✓
N 65 W	5.00	✓
N 35 W	~~12.00~~ 10.00	✓ to corner to fractional Sections 31 and 32 thence into fractional Section 31 — July 25 1872
2x1		
N 48 1/2 W	11.00	✓
N 67 1/2 W	19.00	✓
N 89 W	16.00	✓
S 84 1/2 W	16.00	✓
S 67 1/2 W	24.00	✓ to a point 35 chains of Meander cor corner Township

Land along Both Banks very ~~difficult~~ low. Banks difficult to distinguish land Subject to Inundation on left Bank in Sec 31. 34 and 30 also 36. for 10 chains Back from Meander Bndry

to the depth of 2 to 3 feet. Land on Soft Bank rich Soil only a small part Subject to Inundation

City of Ashlan
Ashland Saunders Co
Ashland Skany, Man
James Sandall
This is not Scan As

List of Names

~~Wanting~~

A list of the names of the Individuals Employed to assist in running masonry or marking the lines and corners described in the foregoing field notes of Township No 3. North of the Base line of Range No 29. West of the 6th Rd

Showing the respective capacities in which they acted

Julius Hines
William Cunningham } Chainman

Jasper Closson
F. R. Rounds } Woodman

we hereby certify that we assisted Thomas J Milner Deputy Surveyor in Surveying and Subdividing Township 3 N Range 29 West 6th principal Meridian and that said Township has been in all respects to the best of our Knowledge and belief well and faithfully surveyed and the Boundary Minutiwits planted according to the Instructions furnished By the Surveyor General.

Julius Hines Chainman
William Conniston Chainman
G. Howard's Mandman
Jasper Clowson his Mark Mondman

Subscribed and Sworn to by the above named persons before me a Notary Public for and in the county of Saunders in the State of Nebraska this 16 day of September 1872.

A Marble
Notary Public

I Thomas J Milner Deputy Surveyor

do Solemnly Swear that in pursuance of a Joint contract whereas I Thomas J Milner and Henry Reasoner are Joint contractors with E E Cunningham United States Surveyor General for Nebraska and Iowa Bearing date June 26th 1872.

I have well faithfully and truly in my own proper person and in strict conformity with the Instructions furnished by the Surveyor General the Surveying Manual and the laws of the United States Surveyed all those parts or portions of Township No 3 North of the Base line of Range No 29 West of the 6th P M as are represented in the foregoing field notes as having been surveyed under my directions and I do further Solemnly Swear that all the corners of said Surveys have been Established and perpetrated in strict accordance with the Surveying Manual and printed Instructions and that the foregoing are the true ~~and original field notes of such Surv.~~

and Original Field Notes of
Said Survey.

Thomas J Milner

Deputy Surveyor

Subscribed by said
Thomas J Milner deputy Surv
and Sworn to before me a
Notary Public for and in the
County of Saunders. and State of
Nebraska of this 17 day
of September 1872

A Marble
Notary Public

Surveyors Genl's Office
Plattsmouth Nov 15 1872

The foregoing field Notes of the
Survey and Subdivision of
Township No. 3 North. Range
29 West 6th P.M. Executed by
Thos. J. Milner under Joint
Contract No 5 n/. wherein Thos.
J Milner and Henry C. Reasoner
are Joint Contractors in the
Month of July 1872. having
been Critically Examined
the Necessary corrections & Ex=
planations Made the said field
Notes and Surveys they describe
are hereby approved

E. E. Cunningham
Surveyor General

Index of pages to Field Notes
of To 4 R 29 W 6th P.M.



Township 4 N Range 29 W 6th Principal Meridian

Field Notes
of
Survey and Subdivision
of
Township No 4 North of the Base line
of
Range No 29 West of the 6th P.M.
in Nebraska.

Executed By Thomas J Miller
in joint contact with Henry Reasner
of June 26th 1872.

Survey Commenced August 5th 1872
Survey finished Aug. 8th 1872

Names of the Assistants
Julius Hiss } Chainman
Wm Cunghorn } Chainman
Ford Rivets } Marker
Josper Clawson } Marker

Township 21 N Range 29 W 6th Principal Meridian

Chains	
	To determine the proper adjustment of my compass for Subdividing this Township I commence at the corner to Township No 3 and 4 North of the Base line Ranges No 28 & 29 West 6th principal Meridian and run
	North on a Blank line along the East Boundary of Section 36. Va 13° 15' East
	red Willow creek
	S
40.00	To qr Sec cor
79.43	to post the corner to Sections 25 and 36.
	Therefore my compass in adjustment
	Subdivision commenced August 5th 1872

Township 21 N Range 29 W 6th principal Meridian

Chains	
	North Between Sections 35 & 36
	From the South Boundary of the Township I run North Between Sections 35 and 36 Va 13° 15' East
21.20	Cross ravine course NE
40.00	Set Post deposited charred Stake raised Mound of Earth with pits as per Instructions for 2 Sec cor
60.70	Leave Bluffs and Ever creek Bottom
80.00	Set post deposited charred Stake raised Mound of Earth with pits as per Instructions for corner to Sections 25. 26. 35 and 36.
	Land rolling prair Last 20 chs. Bottom lands Lat 9 [illegible]

Township 4 N Range 29 W 6th Principal Meridian

Chains	
	East on a random Line Between Sections 25 and 36 Va 13°15' East
35.60	cross red willow 26 lks wide an enter timber Course South 45 E
40.00	Set Post for temporary qr sec corner
45.86	cross Red willow 37 lks wide course N E & Enter timber
63.90	red willow course S E 31 lks wide
64.00	Leave timber and Enter Bluffs
80.00	Inlet East Boundary of township 22 Links North of post corner to Sections 25 and 36 from which corner I run N. 89°51' West on a true line Between Sections 25 and 36 Va 13°15' East

Township 4 N Range 29 W 6th Principal Meridian

Chains	
40.00	Set post for qr sec cor from which a cottonwood 15 inch dia Bears N 81 W 64 lks dist a Box Elder 10 in dia Bears S 63 E 71 lks dis
80.00	the corner to Sections 25 36 35 and 36. Land Bottom & timber ~~Land~~ Soil 1st rate timber Box Elder cottonwood Ash Elm and Willow

Bearing trees

Township 4 N Range 29 W 6th Principal Meridian

Chains	
	North Between Sections 25 and 26. Va 13°15' East
30.10	cross red willow 40 lks wide Course S 69 E
31.00	Enter timber
40.00	Set past for qr Sec cor from which a cottonwood 15 in in dia Bears a ~~Box elder~~ " N. 89 E 37 lks dis a Box elder 10 in dia Bear N 20 W 39 lks distant
49.00	Leave timber bears S E
60.00	Enter Bluffs Bears N W & S E
80.00	Set post deposited charred Stake raised Mound of Earth with pits as per Instructions for corr to Sections 23, 24, 25 and 26

Land Bottom
Soil 1st rate
timber ash Elm Cottonwood & Box Elder & Hackberry

Township 4 N Range 29 W 6th Principal Meridian

Chains	
	East on a random line Between Sections 24 and 25 Va 13°15' East
40.00	Set post for temporary qr Sec cor
80.10	Intersect East Boundary of township 31 at Past corr to Sections 24 & 25 from which corr I run West on a true line Between Sections 24 and 25 Va 13°15' East
40.05	Set post deposited charred Stake raised Mound of Earth with pits as per Instructions for qr Sec cor
80.10	the corr to Sections 23, 24, 25 & 26 Land rolling Prairie Soil 2d rate

Township 24 N Range 29 W 6th Principal Meridian

Chains	
	North Between Sections 23 and 24
	Va 13°15' East
40.00	Set red cedar post deposited charred Stake raised Mound of Earth with pits as per Instructions for qr Sec cor
56.00	room course S W
80.00	Set cedar post deposited charred Stake raised Mound of Earth with pits as per Instructions for cor to Sections 13.14. 23 and 24
	Land Broken Soil 2d rate

Township 24 N Range 29 W 6th Principal

Chains	
	East on a random line Between Sections 13 and 24
	Va 13°15' East
23.00	cross deep ravine course S & W
40.00	Set post for temporary qr Sec cor
79.85	Intersect East Boundary of township 26 Mi North at post corr to Section 13 and 24
	from which corr
	189.49 Inn West on a true line Between Sections 13 & 24
	Va 13°15' East
39.93½	Set post deposited charred Stake raised Mound of Earth with pits as per Instructions for qr Sec cor
79.85	the corr to Sections 13.14 23 and 24
	Land Broken prairie Soil 2d rate

Township 24 N Range 29 W 6th Principal Meridian

Chains	
	North Between Sections 13 & 14
	Va 13°15' East
40.00	Set post deposited charred Stake raised Mound of Earth with pits as per Instructions for Gr Sec cor
80.00	Set post deposited charred Stake raised Mound of Earth with pits as per Instructions for corner to Sections 11, 12, 13 and 14
	Land rolling prairie Soil 2d rate

Township 24 North Range 29 W 6th Principal Meridian

Chains	
	East on a random line Between Sections 12 and 13
	Va 13°15' East
40.00	Set post for temporary Gr Sec cor
80.30	Intersect East boundary of Township 15 lks North of post corr to Sections 12 and 13.
	from which corr bears N 89°54' West on a true line Between Sections 12 & 13
	Va 13°15' East
~~40.15~~ 40.15	Set Post deposited charred Stake raised Mound of ~~Earth~~ Pits as per Instructions for Gr Sec cor
80.30	The corr to Sections 11, 12, 13 & 14
	Land rolling prairie Soil 2d rate

Township 4 N Range 29 W 6th PM

Chains	North Between Sections 11 and 12. Va 13°15' East
20.00	high hill
35.00	ravine course S W
40.00	Set Post deposited Charred Stake raised Mound of Earth with pits as per Instructions for qr Sec Cor
80.00	Set Post deposited Charred with Mound and pits as per Instructions for corr to Sections 1. 2. 11 and 12 Land rolling prairie Soil 2d rate

Township 4 N Range 29 W. 6th PM

Chains	East on a random line Between Sections 1 and 12. Va 13°15' East
40.00	Set Post for temporary qr Sec cor
74.60	cross deep ravine with Soft Magnesia Limestone Banks course SE
80.20	Intersect East Boundary of Township 20 lks North of Limestone corr to Sections 1 and 12. from which corner I run
89.52	West on a true line Between Sections 1 and 12 Va 13°15' East
40.10	Set post deposited charred Stake with Mound and pit as per Instructions for qr ~~to~~ Sections Corner
80.20	the corr to Sections 1. 2. 11 and 12 Land rolling prairie Soil 2d rate

Township 4 N Range 29 W 6th Rth

Chains	
	North on a true line Betwe Sections 1 and 2. Va 13.15 East
40.00	Set post deposited Charred Stake raised Mound of Earth with pits as per Instruction for qr Sections Cor
80.41	Intersect 1st Standard parallel 187 lks west of Standard corner to Township 4 Ranges 28 and 29, where I set Limestone 14 x 16 x 8 in for Closing Corner to Sections 1 and 2. Land Rolling prairie Soil 2d rate

Stone

Aug 5th 1872

Township 4 N Range 29 W 6th Rth

Chains	
	North Between Sections 34 and 35 Va 13°15' East
40.00	Set post deposited Charred Stake raised Mound of Earth with pits as per Instruction for qr Sec cor
53.50	Cross ravine Course N E
80.00	Set Post deposited charred Stake raised Mound of Earth with pits for corr to Sections 26, 27, 34 and 35 — Land Broke dep ~~[illegible]~~ in N E Qr —

Balance undulating Soil 2d rate

Township 4 N Range 29 W 6th Pl

Chain	
	East on a random line Between Sections 26 and 35
	Va 13°15' East
40.00	Set post for temporary
70.00	Enter gr Sec cor Bottom SE & NW
80.10	Intersect N and S line at post corr to Sections 25 26 35 and 36.
	from which corr run west on a true line Between Sections 26 and 35
	Va 13°15' East
40.05	Set post deposited charred Stake raised Mud of Earth with pits as per Instructions for gr Sec cor
80.10	the corr to Sections 26.27. 34 and 35
	Land very rough & Broken Soil 2d rate

Township 4 N Range 29 W 6th Pl

Chain	
	North Between Sections 26 & 27
	Va 13°15' East
40.00	Set post deposited charred Stake with Mound and pits as per Instructions for gr Sec cor
68.00	cross ravine course NE
80.00	Set post deposited charred Stake raised Mound of Earth with pits as per Instructions for corr to Sections 22.23. 26 and 27.
	Land Broken Soil 2d rate

Township 4 N Range 29 W 6th Rd

Chains	
	~~North Between Sections~~
	~~23 and 26~~
	East on a random
	Line Between Sections
	23 and 26
	Va 13°15' East
35.00	Leave Bluff Enter timber
38.40	cross red willow 40 lks wide
40.00	Set Post for temporary gr Sec
53.10	Box elder line tree 15 in dia
60.00	cross marsh 100 lks wide
	Bears N E & S W
61.00	Leave timber & enter bluff
80.20	Intersect. East ~~Boundary of township~~ N & S line
	40 lks north of post corner to ~~town~~
	Sections 23 24 25 and 26
	from which corner I run ~~[illegible]~~
	N 89°43' West on a true line
	Between Sections 23 and 26
	Va 13°15' East
40.10	Set post ~~deposit~~
	from which a Box Elder
10 in dia	Bears N 29° East 29 lks dis
	an Elm 20 in dia Bears S 28 E

Township 4 N Range 29 W 6th Rd

Chains	
	48 lks distant
80.20	the corner to Sections 22, 23
	26 and 27.
	Land Low marshy. Better
	timber Elm cottonwood
	ash and Hackberry & Box elder
	Soil 1st rate

Township 4 N Range 29 W 6th PM

Chains	North Between Sections 22 and 23. Va 13°15' East
20.00	Leave Bluffs and Enter Marshy ~~Swat~~ Bottom
38.00	Leave Marsh
40.00	Set Post deposited charred Stake raised Mound of Earth with pits as per Instructions for qr Sec Cor
44.20	Cross red Willow 25 lks wide curve S E
45.00	Enter Timber & Marshy Bottom
~~47~~	
76.00	Leave Bottom & Enter & Enter Bluffs
80.00	Set post deposited charred Stake raised Mound of Earth with pits as per Instructions for ~~qr Section~~ Section cor to Sections 14 15 22 and 23. Land Level Low Bottom Enter cottonwood Elm ash & Box elder Soil 2d rate

Township 4 N Range 29 W 6th PM

Chains	East on a random line Between Sections 14 and 23. Va nature 13°15' East
23.00	deep ravine course S W
40.00	Set post for temporary qr Sec Cor
79.74	Intersect North and S line ~~[illegible]~~ Nor of post corr to Sections 13 14 23 and 24 from which corr [illegible] West on a true line Between Sections 14 and 23 Va 13°15' East
39.87	Set post deposited charred Stake raised Mound of Earth with pits as per Instructions for qr Sec Cor
79.74	the corr to Secs 14, 15, 22, 23 Land Broken prar Soil 2d rate

Township 4 N Range 29 W 6th PM

Chains	
	North Between Sections 14 and 15
	Va 13°15' East
40.00	Set post deposited charred Stake raised mound of Earth with pits as per Instructions for gr Sec Cor
80.00	Set Post deposited charred Stake raised mound of Earth with pits as per Instructions for cor to Section 10, 11, 14 and 15
	Land rolling Prairie
	Soil 2d rate

Township 4 N Range 29 W 6th PM

Chains	
	East on a random line Between Sections 11 and 14
	Va 13°15' East
40.00	Set post ~~deposited char~~ for temporary gr Sec Cor
60.00	cross ravine
70.00	ravine
80.00	Intersect N and S line — 60 lks North of post cor to Sections 11, 12, 13 and 14, from which cor I run N 89°34' West on a true line Between Sections 11 and 14.
	Va 13°15' East
40.00	Set post deposited charred Stake raised mound of Earth with pits as per Instructions for gr Sec cor
80.00	the cor to Sections 10 11 14 & 15
	Land rolling prairie
	Soil 2d rate

Township 4 N Range 29 West 6" PM

Chains	North Between Sections 10 and 11. Va 13°15' East
40.00	Set Post deposited charred Stake raised Mound of Earth with pits as per Instructions for qr Sec Cor
80.00	the corr to Sections 2 3 10 & 11 Set Post deposited charred Stake raised Mound of Earth with pits as per Instructions Land Level pair the Sloping to the West

Soil 2d rdo

Township 4 N Range 29. 6" PM

Chains	East on a random line Between Sections 2 and 11 — Va 13°15' East
40.00	Set post for temporary qr Sec Cor
75.00	Cross dep ravine
79.44	Intersect N and S line 30 lks South of post corr to Sections 1.2. 11 & 12 from which corr I run
S 89°47'	West on a true line Between Sections 2 and 11. Va 13°15' East
39.72	Set Post deposited charred Stake raised Mound of Earth with pits as per Instructions for qr Sec corr
79.44	the corr to Sections 2.3. 10. and 11

Land Broken Soil 2d rdo

Township 4 N Range 29 W 6" P.M.

Chains	
	North on a true line Between Sections 2 and 3. Va 13°15' East
40.00	Set post deposited charred Stake raised Mound of Earth with pits as per Instructions for qr Sec Cor
80.47	Intersect 1st Standard parallel 109 lks West of Standard corner to Sections 35 and 36. T.5. N.R. 29 West
Whn	Set ~~post~~ deposited charred Stake raised Mound of Earth with pits as per Instructions for closing corner to Sections 2 & 3 Land rolling prairie Soil 2d rate Augs 6" 1872

Township 4 N Ranges 29 W 6" P.M.

Chains	
	North Between Sections 33 and 34. Va 13°15' East
40.00	Set post deposited charred Stake raised Mound of Earth with pits as per Instructions for qr Sections
80.00	Set Post deposited charred Stake raised Mound of Earth with pits as per Instructions for corner to Sections 27, 28, 33 and 34 Land ~~Land~~ rolling prairie Soil 2d rate good farming lands

Township 4 N Range 29 W 6th PM

Chains	
	East on a random line Between Sections 27 & 34 Va 13 15 East
24.00	rovin cross N E
40.00	Set post for temporary qr Sec corr
75.00	rovin cross N E
80.30	Intersect N and S line 46 lks of Post corr to Sections 26 27 34 and 35 from which corr I mit N 89.40 West on a true line Between Sections 26 and 34 Va 13 15 East
40.15	Set Post deposited charred Stake raised Mound of Earth with pits as per Instructions for qr Sec cor
80.30	the corr to Sections 27 28 33 and 34 Land rolling Partly Broken Soil 2d rate

Township 4 N Range 29 W 6th PM

Chains	
	North Between Sections 27 and 28. Va 13 15 East
40.00	Set Post deposited charred Stake raised Mound of Earth with pits as per Instructions for qr Sec cor
80.00	Set Post deposited charred Stake raised Mound of Earth with pits as per Instructions for corr to Section 21 22 27 and 28. Land Rolling Prairie Soil 2d rate forming land

Township 4 N Range 29 W 6th PM

Chains	
	East Between Sections 22 and 27 on a random line
	Va 13° 15' East
40.00	Set post for temporary q Sec cor
79.80	Intersect N and S line 22 N of post cor or to Sections 22, 23, 26 and 27
	from which cor
	N 84.51
	From West on a true line Between Sections 22 and 27
	Va 13° 15' East
39.90	Set Post deposited charred Stake raised Mound of Earth with pits as per Instructions for q Sec cor
79.80	the corr to Sections 21, 22, 27 and 28
	Land rolling prairie Land 3d rate

Township 4 North Range 29 W 6th PM

Chains	
	North Between Sections 21 and 22
	Va 13° 15' East
40.00	Set post deposited charred Stake raised Mound of Earth pits as per Instructions for q Sec cor
60.00	cross deep ravine cus ne with cottonwood timber
78.00	Elder Creek Bottom
80.00	Set post deposited charred Stake raised Mound of Earth with pits as per Instructions for corr to Sections 15, 16, 21 and 22,
	Land Broke Prairie Land 2d rate timber cottonwood

Township 4 N Range 29 W 6th PM

Chains	
	East on a random line Between Sections 15 and 22 Va 13°15' East
40.00	Set post for temporary Qr Sec cor
47.00	cross red willow 25 lbs wide. course S E & Enter timber
54.35	Cross red willow course
63.20	cross red willow 30 lbs wide course S E.
71.00	leave timber & enter Bluff
80.24	Intersect N and S line ~~37~~ 31 lk N of post corner to Sections 14.15. 22 & 23 from which cor I run West on a true line Between Sections 15 and 22
	Va 13°15' East
40.12	Set post deposited charred Stake vessel mud of earth with pits as per Instructions for Qr Sec cor
80.24	the corr to Sections 15 16 21 & 22
	~~Land Bottom timber Box Elder~~

Township 4 N Range 29 W 6th PM

Land Level Bottom
Soil good 2d quality
timber Box Elder
Ash Cottonwood Elm
and willow
Soil 2d rate

Township 4 N Range 29 W 6th PM

Chain	North Between Sections 15 and 16
	Va 13° 15' East
15.50	cross red willow 30 links wide
	course S E
	and Enter timber
24.80	Cross red willow
	course N E
40.00	Set post from which a cottonwood 15 in dia Bears N 63 W 37 lbs distant
	a Box Cldr 10 in dia Bears S 21 E
	a " 71 lbs distant
43.75	Cross red willow 40 lbs wide
50.00	leave timber course S E
51.00	Enter Marsh Swail
63.00	leave Marsh Swail
75.00	Leave Bottom & Enter Bluff
80.00	Set post deposited charred
	Stone raised Mound of Earth as per Instructions for to Sections 9.10.15 and 16.
	Land Bottom Soil 2d rate
timber	cottonwood Elm Ash & Co

Township 4 N Range 29 W 6th PM

	East on a random line Between Sections 10 and 15
	Va 13° 15' East
40.00	Set post for temporary qr Sec cor
79.10	cross ravine course South
80.43	Intersect N and S Line 22 links North of post corner to Sections 10 11. 14 & 15 from which corner run N 89° 51' West on a true line Between Sections 10 & 15
	Va 13° 15' East
40.21½	Set post deposited charred Stake raised Mound of Earth with pits as per Instructions for qr Sec corner
80.43	Set corner to Sections 9.10.15 & 16
	Land Broken prairie Soil 2d rate

Township 4 N Range 29 W 6th PM

Chains	North Between Sections 9 and 10
	Va 13°15' East
40.00	Set Post deposited charred Stake raised Mound of Earth with pits as per Instructions for gr Sec cor
80.00	Set Post deposited charred Stake raised Mud of Earth with pits as per Instructions for corr to Sections 3, 4, 9 & 10

Land rolling prairie
Soil 2d rate

Township 4 N Range 29 W 6th PM

Chains	East on a random line Between Sections 3 and 10
	Va 13°15' East
40.00	Set post for temporary gr Sec cor
63.10	raised corner South
80.30	Intersect N and S line of post corner to Sections 23, 10 and 11 from which corner was
	I ran west on a true line Between Sections 3 and 10
	Va 13°15' East
40.15	Set post deposited charred Stake raised Mud of Earth with pits for gr Sec cor
80.30	the corner to Sections 3, 4, 9 & 10

Land Rolling prairie
Soil 2d rate

Township 4 N Range 29 W 6th Pl

Chains	
	North on a true Line Between Sections 3 and 4 Va 13°15' East
20.00	ravine course ~~N~~ E S.W.
40.00	Set post deposited charred Stake raised Mud of Earth with pits as per Instructions for qr Sec cor
80.10	Intersect 1st Standard parallel 101 lks west of ~~pa~~ Standard corr to Sections 34 and 35 Town 5 N. Range 29 West
	where Set Post deposed. Charred Stake raised Mud of Earth with pits as per Instructions for Closing Corr to Sections 3 and 4
	Land rolling prairie Soil 2d rate
	Aug 7. 1872

Township 4 N Ranges 29 W 6th Pl

Chains	
	North Between Sections 32 and 33 Va 13°15' East
32.00	Cross ravine course S W
40.00	Set post deposited charred Stake raised Mud of Earth with pits as per Instructions for qr Sec cor
80.00	Set post deposited charred Stake raised Mud of Earth with pits as per Instructions for ~~qr Sec~~ corner to Sections 28. 29. 32 and 33
	Land Broken prairie Soil 2d rate

Township 4 N Range 29 W 6th PM

Chains	
	East on a random line
	Between Sections 28 & 33
	Va 13°15' East
40.00	Set post for temporary
	qr Sec cor
80.10	Intersect N and S line 57 lks
	S of post corner to Sections
	27, 28, 33 and 34
	from which corner S
	~~S 89°30'~~ 89°56' West rest on a true line
	Between Sections 28 & 33
	Va 13°13' East
40.05	Set post deposited charred
	Stake raised Mound of
	Earth with pits as per
	Instructions for qr Sections cor
	~~corner to Sections~~
80.10	The corner to Sections 28.29
	32 & 33
	Land rolling prairie
	Soil 2d rate

Township 4 N Range 29 W 6th PM

Chains	
	North Between Sections 28 & 29
	Va 13°15 East
40.00	Set post deposited charred
	Stake raised Mound of Earth
	with pits as per Instructions
	for qr Sec cor
80.00	Set post deposited charred Stake
	raised Mound of Earth with
	pits as per Instructions for Corner
	to Sections 20, 21, 28 and 29
	Land Broken prairie
	deep. Short washy ravines
	Soil 3d rate

Township 4 N Range 29 W 6th PM

Chars	East Between Sections 21 and 28 On a random Line Va 13°15' East
40.00	Set Post for temporary qr Sec cor
62.30	Small ravine
80.16	Intersect N and S line 20 lks N of post corr to Sections 21 22, 27 & 28 from which corner mr N 89°52' West on a true line Between Sections 21 and 28 Va 13°15' East
40.07½	Set post deposited Chewed Stake raised Mound of Earth with pits as per Instructions for qr Sec cor
80.15	the corner to Sections 20 21, 28, 29 Land rolling prairie Lot 2d rate

Township 4 N Range 29 W 6th PM

Chars	North Between Sections 20 and 21 Va 13°15' East
40.00	Set Post deposited chewed Stake raised Mound of Earth with pits as per Instructions for qr Sec cor
80.00	Set post deposited chewed Stake raised Mound of Earth with pits as per Instructions for corr to Sections 16 17 20 & 21 Land rolling prairie Lot 2d rate

Township 4 N Range 29 W 6th PM

Chains	
	East on a random line Between Sections 16 and 21, Va 13°15' East
40.20	Set post ~~deposited~~ for temporary gr Sec cor
68.00	Enter Bottom
80.78	Intersect N and S line at 44 lks N post corr to Sections 15.16. 21 and 22, from which corr nor west on a true line Between Sections 16 and 21, Va 13°15' East
40.09	Set post deposited chorred Lake with mound & pits as per Instructions for gr Sec cor
80.18	the corr to Sections 16 17 20 and 21. Land Broken Prair Soil 2d rate

Township 4 N Range 29 W 6th PM

Chains	
	North Between Sections 16 and 17. Va 13°15' East
40.20	Set post deposited chorred Stake raised Mound of Earth with pits as per Instructions for gr Sec cor
58.00	Cross ravine Ease NE
68.00	ravine cross E
80.20	Set Post deposited chorred Stake raised Mound of Earth with pits as per Instructions for corner to Sections 8.9. 16 and 17 Land Broken Prairie Soil 2d rate

Township 4 N Range 29 W 6th Pl

Chains	
	East on a random line Between Sections 9 & 16. Va 13°15' East
28.00	Leave Bluffs and Enter Bottom
40.00	Set Post ~~deposited chered Stake raised Mound of Earth with pits as per Instructions~~ for temporary gr Sec cor
48.60	cross Red willow 28 lks. wide Enter timber
71.00	Leave timber
80.38	Intersect N and S line 44 lks S of post cor to Sections 9.10. 15 and 16. from which cor I run S 89.41 West on a true line Between Sections 9 and 16. Va 13°15' East
40.19	Set Post deposited chered Stake raised Mound of Earth as per Instructions for 9 Sec cor
80.38	the cor to Sections 9.8.16 & 17

Soil 2nd rate Land Broken in Bluff Level in Bottom timber cottonwood Boxelder ash & Elm

Township 4 N Range 29 W 6th Pl

Chains	
	North Between Sections 8 & 9. Va 13°15' East
21.00	Leave Bluff & Enter creek Bottom
39.00	Enter timber
40.00	Set Post from which a cottonwood 10 in Dia Bears N 64 W 18 lks dis " " 16 " " " S 55 W. 12 " "
43.50	cross red willow course SE
64.00	leave timber
71.00	Leave Bottom and Enter Bluff
80.00	Set post deposited chered Stake raised Mound of Earth with pits as per Instructions for corner to Sections 4.5.8 and 9.

Land Level Bottom in Middle part Soil 1st rate timber Ash Elm cottonwood and Boxelder

Township 4 N Range 29 W 6th P.M.

Chains	
	East on a random line Between Sections 4 and 9. Va 13°15' East
22.00	ran corr N W
40.00	Set post for temporary qr Sec corr
79.63	Intersect north and S line 42.4 of post corr to Sections 3.4. 9 and 10 from which corr I run S 89.39 West on a true line Between Sections 4 and 9, Va 13°15' East
39.81½	Set post deposited charred Stake raised mound of Earth with pits as per Instructions for qr Sec corr
79.63	the corr to Sections 4, 5, 8, and 9 Land rolling prairie Soil 2d rate

Township 4 N Range 29 W 6th P.M.

Chains	
	North on a true line Between Sections 4 and 5 Va 13°15' East
40.00	Set post deposited charred Stake raised mound of earth with pits as per Instructions for qr Section corr
79.83	Intersect N St Standard parallel 81 lks West of Standard corr to Sections 33 and 34
	Town 5 N. Range 29 West
	When Set post raised mound of Earth with pits as per Instructions for closing corr to Sections 4 and 5 Land Broken Prairie ravines runs South Soil 2d rate
	Augs 8th 1872

Township 4 N Range 29 W 6th PM

Chains	North Between Sections 31 and 32.
40.00	~~Set Post~~ Va 13.15 East
40.00	Set Post deposited Charred Stake raised Mud of Earth with pits as per Instructions for qr Sec cor
47.60	ravine cuse SE
80.00	Set Post deposited charred Stake raised Mud of Earth with pits as per Instructions for qr cor to Sections 29, 30, 31 and 32

Land Broken Prairie
Soil 2d rate

Township 4 N Range 29 W 6th PM

Chains	East on a random line Between Sections 29 and 32 Va 13.15 East
19.60	Cross ravine cuse SE
40.00	Set post for temporary qr Sec cor
71.40	ravine cuse South
80.16	Intersect North and South line 32 lbs of post Corner to Sections 28 29. 32 and 33. from which corner I ne West on a true line Between Sections 29 and 32. Va 13.15 East
40.08	Set post deposited charred Stake raised Mud of Earth with pits as per Instructions for qr Sec cor
80.16	the corner to Sections 29, 30, 31 and 32

Land Broken Prairie
Soil 3d rate

Township 4 N Range 29 W 6th PM

Chains	
	West on a random Line Between Sections 30 and 31. Va 13°15' East
27.00	raine course SE
40.00	Set Post for temporary qr Sec cor
79.60	Intersect West Boundary of township 2 Mth S of Post corr to Sections 30 and 31 from which corner
	S 89°55' East on a true line Between Sections 30 and 31. Va 13°15' East
39.60	Set Post deposited chewed Stake raised Mound with pits for qr Sec cor
79.60	The corr to Sections 29 30 31 and 32 Land Broke Prairie Soil 3d rate

Township 4 N Range 29 W 6th PM

Chains	
	North Between Sections 29 and 30 Va 13°15' East
9.00	raine course SE
16.00	raine course SE
40.00	Set Post deposited chewed Stake raised Mound of Earth with pits as per Instructions for qr Sec cor
73.00	raine course SE
80.00	Set Post deposited chewed Stake with Mound and pits as per Instructions for corr to Sections 19 20 29 and 30 Land Broke prairie Soil 2d rate

Township 4 N Range 29 W 6th PM

Chains	
	East on a random
	Line Between Sections 20 and 29
	Va 13.75 East
40.00	Set Post ~~deposited Charred~~
	~~Stake raised Mound of Earth~~
	for temporary qr Sec cor
80.00	Intersect N and S line ~~64~~ 64 lks
	S of post corr to Sections
	20. 21. 28 and 29.
	from which corr me
S 89.33	West on a true line Between
	Sections 20 and 29.
	Va 13.75 East
40.00	Set Post deposited charred
	Stake raised Mound of Earth
	with pits as per Instructions
	for qr Sec cor
80.00	the corr to Sections
	19.20. 29 and 30
	Land rolling Prairie
	Surd 2d rate

Township 4 N Range 29 W 6th PM

Chains	
	West on a random line
	Between Sections 19 and 30
	Va 13.75 East
6.00	ravine course SE
40.00	Set post for temporary qr Sec cor
43.70	ravine course SE
79.10	Intersect West Boundary of
	township 43 lks S of post corr
	to Sections 19 and 30 S 89.42
	from which corr I me East
	on a true line Between Sections
	19 and 30
	Va 13.75 East
39.10	Set post deposited charred
	Stake raised Mound as per
	Instructions for qr Sec cor
79.10	the corr to Sections
	19.20. 29 and 30
	Land Broken Prairie
	Surd 2d rate

Township 4 N Range 29 W 6th P.M.

Chains	
	North Between Sections 19 & 20
	Va 13°15' East
40.00	Set Post deposited charred
	Stake raised Mound of
	Earth with pits as per
	Instructions for gr Sec cor
47.00	ravine course S.W
80.00	Set Post deposited charred
	Stake raised Mound of
	Earth with pits as per
	Instructions for ~~gr Sec~~
	Corner to Sections
	17. 18. 19 and 20
	Land rolling Prairie
	Soil 2d rate

Township 4 N Range 29 W 6th P.M.

Chains	
	East on a random line
	Between Sections 17 and 20.
	Va 13°15' East
40.00	Set Post for temporary gr Sec cor
51.50	ravine course N.E
80.24	Intersect N and S line 21
	lks North of post corn to
	Sections 16. 17. 20 and 21.
	from which corner I run
	N 89°57' West on a true
	line Between Sections 17 and 20
	Va 13°15' East
40.12	Set Post deposited charred
	Stake raised Mound of
	Earth with pits as per
	Instructions for gr Sec cor
80.24	the corner to Sections
	17. 18. 19 and 20 -
	Land High rolling
	prairie partly Broken
	Soil 3d rate

Township 4 N Range 29 W 6th P M

Chains	
	West on a random line
	Between Sections 18 and 19.
	Va 13°15 East
40.00	Set post for temporary qr sec cor
79.80	Intersect West Boundary of township
24 lk N	at Post cor to Sections
	18 and 19 ~~and 20~~
	N 89.50 from which corner
	Inn East on a true line
	Between Sections 18 and 19,
	Va 13°15 East
39.80	Set Post deposited chered
	Stake raised Mound of
	Earth with pits as
	per Instructions for qr sec cor
79.80	The cor to Sections
	17.18. 19 and 20.
	Land High rolling
	Prairie
	Soil 2d rate

Township 4 N Range 29 W 6th P M

Chains	
	North Between Sections
	17 and 18
	Va 13°15 East
40.00	Set Post deposited chered ~~for qr sec cor~~ with mound
53.00	raised mound of earth with pits as per instructions for qr sec cor
	Cross ravine Cross N E
80.00	Set post deposited chered
	Stake raised Mound of Earth
	with pits as per Instructions
	for cor to Sections 7.8.17 & 18
	Land rolling prairie ~~Soil~~
	Soil 2d rate

Township 4 N Range 29 W 6" Rd

Chains	
	East on a random line Between Sections 8 and 17 Va 13°15' East
10.30	rain course NE
37.00	rain " NE
40.00	Set post for temporary qr Sec Cor
79.80	Intersect N and S line at post corr to Sections 8.9.16 and 17 21.16 S 589.51 from which corr I run West on a true line Between Sections 8 and 17 Va 13°15' East
39.90	Set post deposited charred Stake raised Mound of Earth with pit as per Instructions for qr Sec Cor
79.80	the corr to Sections 7.8.17 and 18

Land Broken Prairie
Soil Vrate

Township 4 N Range 29 W 6" Rd

Chains	
	West on a random line Between Sections 7 and 18. Va 13°15' East
13.00	cross rain course NE
26.00	rain course NE
40.00	Set Post for temporary qr Sec Cor
57.00	rain course NE
79.36	Intersect west Boundary of township at corr to Sections 7 and 18. from which corr I run East on a true line Between Sections 7 and 18 Va 13°15' East
39.36	Set Post deposited charred Stake raised Mound of Earth with pit as per Instructions for qr Sec Cor
79.36	the corr to Sections 7.8.17 and 18

Land Broken Prairie
Soil Vrate

Township 4 N Range 29 W 6th P M

Chains	North Between Sections 7 and 8 Va 13° 15' East
4.00	Set Post deposited charred Stake raised Mound of Earth with pits as per Instructions for gr Sec Cor
6.00	Leave Bluffs & enter Creek Bottom
8.00	Set Post deposited charred Stake raised Mound of Earth with pits as per Instructions for cor to Sections 5. 6. 7 & 8
	Land Broken Prairie Good Soil

Township 4 N Range 29 W 6th P M.

Chains	East on a random line Between Sections 8 and 9, Va 13° 15' East
30.00	raise mound with
4.00	Set Post for temporary gr Section Cor
42.56	cross red Willow 36 links wide course S E
60.00	Leave timber
7.00	Leave Bottom on East Bluffs
79.90	Intersect N and S line 20 lks North of Post cor to Sections 4. 5. 8 and 9. from which cor Inst N 89° 51' W on a true line Between Secs 5 & 8. Va 13° 15' East
39.95	Set post deposited charred Stake raised Mound of Earth with pits as per Instructs for gr Sec cor
79.90	the corr to Sections 5. 6. 7 and 8 Bottom Lands Timber cottonwood ash Elm & Boxelder Good Soil & Water

Township 4 N Range 29 W 6th RM

Chains	
	West on a ~~Random~~ line Between Sections 6 & 7.
10.00	Ravine North Va 13°15' East
27.00	Enter timber
36.40	cross red willow creek 28 lks wide course N E
40.00	Set Post for temporary gr sec cor
45.70	Cross red willow creek 31 lks wide course S E
54.00	Enter Bluffs with Limestone rock
65.00	cross ravine course N E
74.30	ledge limestone
79.64	Intersect West Boundary of township at Limestone corner to Sections 6 and 7 from which corner I run East on a true line Between Sections 6 & 7. Va 13°15' East
39.64	No Bearing trees being close Set Post deposited charred Stake ~~[illegible]~~ Mound of Earth with pits as per Instructions for q sec cor
79.64	the corner to Sections 5.6.7 and 8 Land Bottom lands timber Box Elder ash Elm & cottonwood Soil 1st rate

Township 4 N Range 29 W 6th RM

Chains	
	North on a true line Between Sections 5 and 6. Va 13°15' East
40.00	Set post deposited charred Stake raised Mound of Earth with pits as per Instructions
43.18	cross red willow 27 lks wide course S E
61.40	Leave Bluffs and enter Bluffs
78.97	Intersect 1st Standard parallel 31 lks west of Standard corner to Sections 32 and 33.
	Township 5 North Range 29 West
	where Set Limestone 12 x 16 x 9 in for closing corner to Sections 5 and 6.
	Land in Bottom good rich Soil in Bluffs 3d rate and Broken timber Ash Elm cottonwood and Box Elder
	July Aug 1872

General Remarks

this township is above
the average 2d rate lands
Soil in ridges good 2d grade,
in ravines clayey.
Red willow creek runs
from North West corner of
Township diagonaly across
to S E corner is a rung
Stream of water 2 to 4 feet
deep well timbered and
affords good Mill Sites.
average fall 20 ft to Mile
timber cottonwood Ash Elm
Boxelder and Hackberry.
R T Lovines and H Cooley.
have claims on Section 36.
in N ½. claims consisting
of Log House & Stables
and from 15 to 25 acres
of Breaking.
as topography as put on plat
of Said Claim

List of Names

A list of Names of the Individuals employed to assist in recing and Masoning or Marking the lines and corners described in the foregoing field notes of Township No 4 North of the Base line of Range No 29. of the 6th Rlt.

Shewing the respective capacities in which they acted

Julius Hines } Chairman
Wm Cunningham }
Jasper Clarson Midman
Fred Emmons

We hereby certify that we
assisted Thomas J Miller
Deputy Surveyor in Subdividing
Township No 4 North of the Base line
of Ranges No 29 W 6th P.M. and that
Said Township has been in all
respects to the best of Our Knowledge
and Belief Well and faithfully
Surveyed and the Boundary of
Monuments planted
According to the Instructions
furnished by the
Surveyor General

Julius Hines
William Cunnyhan
F. Rowndes Mandman
Jasper Clawson his mark Mandman
W

Subscribed and Sworn to by the above
named persons before me a Notary public for and in the County
of Sanders & State of Nebraska this 68th day of September
1872

A Marble
Notary Public

I Thomas J Miller Deputy Surveyor
do Solemnly Swear that in pursuance
of a Joint contract wherein
Thomas J Miller and Henry C Reasoner
are Joint Contractors with
E E Cunningham United States
Surveyor General for Nebraska and Iowa
Bearing date the 26th day of June 1872
I have well and faithfully and
truly in my own proper persons and in
strict conformity with the Instructions
furnished by the Surveyor General
the Surveying Manual and the laws of
the United States Surveyed all those
parts or portions of Township No 4 North
of the Base Line
of
Ranges No 29 West of the Sixth (6th) principal
Meridian in Nebraska
as represented in the
foregoing Field Notes as
having been Surveyed under
my direction and I do
further Solemnly Swear

that all the corners of said Survey have been Established and perpetuated in strict accordance with the Surveying Manual and printed Instructions and that the foregoing are the true and Original Field Notes of Said Survey.

Thomas J. Milner
Deputy Surveyor

Subscribed by Thomas J. Milner Deputy Surveyor and Sworn to before me a Notary Public for and in the county of Saunders and State of Nebraska. this 18th day of September 1872

A. Marble
Notary Public

Surveyor Generals Office
Plattsmouth Nov 15 1872

The foregoing Field Notes of the Survey of subdivision lines of Township No 4 North of the base line of Range No 29 West of the 6th Principal Meridian in the State of Nebraska executed by Thomas J. Milner Deputy Surveyor under joint Contract No 57 dated June 24th 1872 wherein Thomas J. Milner and Henry Reasoner are joint contractors. having been critically examined the necessary corrections and explanations made, the said Field Notes and the Survey they describe are hereby approved

E. E. Cunningham
Surveyor General

General Land Office • Original Field Notes

Book Number

521

The images in this file are photographs of the notes of the original surveys of the State of Nebraska on file in the Office of the Nebraska State Surveyor located in Lincoln, Nebraska.

The original surveys in Nebraska began in the mid 1850's and were completed in the mid 1880's. The Nebraska office of the Surveyor General was closed June 30, 1886.