General Land Office • Original Field Notes

Book Number

522

The images in this file are photographs of the notes of the original surveys of the State of Nebraska on file in the Office of the Nebraska State Surveyor located in Lincoln, Nebraska.

The original surveys in Nebraska began in the mid 1850's and were completed in the mid 1880's. The Nebraska office of the Surveyor General was closed June 30, 1886.

T. 5-8 N.

R.29

77.

Town 5 Range 29 West

6	61	5	44	4	33	3	22	2	11	1
59		58		43		32		21		10
7	57	8	42	9	31	10	20	11	9	12
56		55		41		30		19		8
18	54	17	40	16	29	15	18	14	7	13
53		52		39		28		17		6
19	51	20	38	21	27	22	16	23	5	24
50		49		37		26		15		4
30	48	29	36	28	25	27	14	26	3	25
47		46		35		24		13		2
31	45	32	34	33	23	34	12	35	1	36

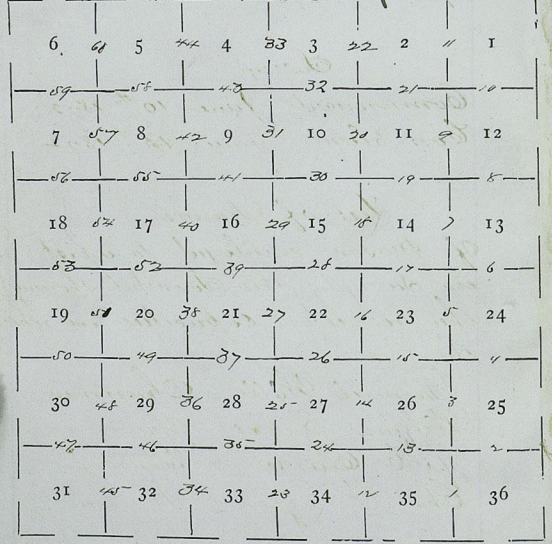

Field Notes
of the
Survey and Subdivision of Township
No 5 North Range No 29 W. 6th P.M.
in the
State of Nebraska

Executed
By James L. Slocum Dep'y Surveyor
under Joint Contract No 50 dated
April 5th 1872.

Survey
Commenced June 10th 1872
Completed June 15th 1872

List of Names
Of persons employed to assist
in surveying this Township showing
the respective capacities in which
they acted

Samuel Wall	Chainman
William Zigler	Chainman
J M Clarke	Axeman & Moundman
Chas F Logue	Flagman

Township 5 S R 29 W. 6th P M

To determine the proper adjustment of my Compass for the Subdivision of this Township.

I commence at the Corner on 1st Standard Parallel to Townships 4 & 5 S. North Ranges 28 & 29 West and run North on a blank line along the East boundary of Sec 36

Variation 14° E. West

40.06 To a point 12 links E of the 1/4 Sec Cor

80. To a point 23 links West of the Cor to Sec 25 & 36

To retrace this line or run parallel thereto my Compass must be adjusted to a Variation of 13° 50' E.

Township 5. N R 29. W. 6th P.M.

Chains	1st Standard Parallel N.
	From the Corner to Sections 35 and 36 on the South boundary of the Township I run North between Sec 35 and 36 Va 13°50' E
40.00	Set Post deposit charred stake raised mound of earth with pits as per instructions for 1/4 Sec Corner
80.00	Set Post deposit charred stake raised mound of earth with pits as per instructions for Corner to Sections 25. 26. 35 and 36
	Land rolling Prairie Soil 2nd rate

Township 5. N R 29 W. 6th P.M.

Chains	
	East on a random line between Sec 25 and 36 Va 13°50' E.
40.00	Set Post for temporary 1/4 Sec Cor
79.80	Intersect East boundary of Township 8 links North of Corner to Sec 25 and 36 from which Corner I run North 89°57' W. On true line between Sec 25 and 36 Va 13°50' E.
39.90	Set Post deposit charred stake raised mound of earth with pits as per instructions for 1/4 Sec Cor
79.80	The Corner to Sections 25. 26 35 and 36
	Land rolling Prairie Soil 2nd rate

Township 5 N R 29 W. 6th P.M.

Chains	North between Sec 25 & 26 Va 13° 50' E
40.00	Set Post deposit charred stake raised mound of earth with pits as per instructions for 1/4 Section Corner
80.00	Set Post deposit charred stake raised mound of earth with pits as per instructions for Corner to Sec 23, 24, 25 & 26
	Land rolling Soil 2nd rate

Township 5 N R 29 W. 6th P.M.

Chains	East on a random line between Sec 24 & 25 Va 13° 50' E
40.00	Set Post for temporary 1/4 Sec Cor
68.00	Ravine bears S.E.
79.62	Intersect East boundary of Township 15 lks South of Corner to Sec 24 & 25. from which Corner I run South 89° 54' W. on true line between Sec 24 & 25 Va 13° 50' E
39.81	Set Post deposit charred stake raised mound of earth with pits as per instructions for 1/4 Sec Cor.
79.62	The Corner to Sec 23. 24 25 & 26.
	Land rolling Soil 2nd rate

Township 5 N R 29 W. 6th P M

Chains	
	North between Sec 23 & 24 Var 13°50' E.
40.00	Set Post deposit charred stake raised mound of earth with pits as per instructions for 1/4 Sec Cor.
80.00	Set Post deposit charred stake raised mound of earth with pits as per instructions for Corner to Sec 13. 14. 23 & 24
	Land rolling Prairie Soil 2d rate

Township 5 N R 29 W. 6th P M

Chains	
	East on a random line between Sec 13 & 24 Var 13°50' E.
40.00	Set Post for temporary 1/4 Sec Cor.
79.50	Intersect East boundary of Township 30 links South of Corner to Sec 13 & 24 from which Cor I run South 89°47' W. on true line between Sections 13 & 24 Var 13°50' E
39.75	Set Post deposit charred stake raised mound of earth with pits as per instructions for 1/4 Sec Cor
79.50	The Cor to Sections 13. 14 23 & 24.
	Land rolling Soil 2nd rate

Township 5 N R 29 W. 6th P.M.

Chains	North between Sec 13 & 14 Va 13° 50' E
40.00	Set Post deposit charred stake raised mound of earth with pits as per instructions for 1/4 Section Corner.
80.00	Set Post deposit charred stake raised mound of earth with pits as per instructions for Corner to Sections 11. 12. 13 & 14
	Land gently rolling Soil 2nd rate

Township 5 N R 29 W. 6th P.M.

Chains	East on a random line between Sec 12 & 13 Va 13° 50' E
40.00	Set Post for temporary 1/4 Sec Cor.
79.68	Intersect East boundary of Township 28 Chs South of Corner to Sections 12 & 13 from which Corner I run South 89° 48' W. on true line between Sec 12 & 13 Va 13° 50' E.
39.84	Set Post deposit charred stake raised mound of earth with pits as per instructions for 1/4 Sec Cor.
79.68	The Corner to Sections 11. 12 13 & 14
	Land rolling Soil 2nd rate

Township 5 N R 29 W. 6th P.M.

Chains	North between Sec 11 and 12 Va 13°50' E
40.00	Set Post deposit charred stake raised mound of earth with pits as per instructions for 1/4 Sec Cor.
80.00	Set Post deposit charred stake raised mound of earth with pits as per instructions for Corner to Sections 1. 2. 11 and 12
	Land rolling Soil 2nd rate

Township 5 N R 29 W. 6th P.M.

Chains	East On a random line between Sec 1 and 12 Va 13°50' E.
40.00	Set Post for temporary 1/4 Section Corner
79.76	Intersect East boundary of Township 46 links South of Corner to Sec 1 and 12 from which Cor I run South 89°40' W. on true line between Sections 1 and 12 Va 13°50' E
39.88	Set Post deposit charred stake raised mound of earth with pits as per instructions for 1/4 Sec Cor.
79.76	The Corner to Sections 1. 2. 11 and 12
	Land rolling Soil 2nd rate

Township 5 N R 29 W. 6th P.M.

Chains	
	North on a random line between Sec 1 and 2 Va 13°50' East
40.00	Set Post for temporary 1/4 Sec Cor.
80.00	Intersect North boundary of Township 60 links East of Cor to Sec 1 and 2 from which Cor I run South 26' East on true line between Sec 1 and 2 Va 13°50' E
40.00	Set Post deposit charred stake raised mound of earth with pits as per instructions for 1/4 Sec Cor.
80.00	The Corner to Sec 1. 2 11 and 12
	Land rolling Soil 2nd rate
	June 10th

Township 5 N R 29 W. 6th P.M.

Chains	
	North between Sec 34 and 35 Va 13°50' E
40.00	Set Post deposit charred stake raised mound of earth with pits as per instructions for 1/4 Sec Cor.
80.00	Set Post deposit charred stake raised mound of earth with pits as per instructions for Corner to Sections 26. 27. 34 and 35
	Land rolling Soil 2nd rate

Township 5 N R 29 W. 6th P.M.

Chains	
	East on a random line between Sec 26 and 35 Va 13°50' E
40.00	Set Post for temporary 1/4 Sec Cor.
53.00	Ravine trend South
80.00	Intersect N and S line at the Corner to Sections 25. 26. 35 & 36 from which Corner I run West on true line between Sections 26 and 35 Va 13°50' E
40.00	Set Post deposit charred stakes raised mound of earth with pits as per instructions for 1/4 Sec Cor.
80.00	The Corner to Sections 26. 27. 34 and 35
	Land broken Soil 2nd rate

Township 5 N R 29 W. 6th P.M.

Chains	
	North between Sections 26 & 27 Va 13°50' E.
40.00	Set Post deposit charred stakes raised mound of earth with pits as per instructions for 1/4 Sec Cor.
80.00	Set Post deposit charred stakes raised mound of Earth with pits as per instructions for Corner to Sections 22. 23. 26 and 27
	Land rolling Prairie Soil 2d rate

Chains	
	East on a random line between Sections 23 & 26 Var 13°50' E
40.00	Set Post for temporary 1/4 Sec Cor.
46.00	Running bears South
79.78	Intersect N. & S line 13 lks South of Corner to Sec 23. 24. 25 & 26 from which Cor I run South 89°54' W. on true line between Sections 23 & 26 Var 13°50' E
39.89	Set Post deposit charred stake raised mound of earth with pits as per instructions for 1/4 Sec Cor.
79.78	The Corner to Sections 22. 23. 26 & 27

Land rolling Soil 2nd rate

Chains	
	North between Sec 22 & 23 Var 13°50' E
40.00	Set Post deposit charred stake raised mound of earth with pits as per instructions for 1/4 Sec Cor
80.00	Set Post deposit charred stake raised mound of earth with pits as per instructions for Corner to Sections 14. 15. 22 & 23

Land rolling Soil 2nd rate

Township 5 N R 29 W. 6th P M

Chains	
	East on a random line between Sec 14 & 23 Va 13°50' E
40.00	Set Post for temporary 1/4 Sec Cor
79.82	Intersect N & S line 28 lks South of Cor to Sections 13. 14. 23 & 24 from which Cor I run South 89°48' W. on true line between Sections 14 & 23 Va 13°50' E
39.91	Set Post deposit charred stake raised mound of earth with pits as per instructions for 1/4 Sec Corner
79.82	The Corner to Sections 14. 15. 22 & 23
	Land rolling Soil 2nd rate

Township 5 N R 29 W. 6th P M

Chains	
	North between Sections 14 & 15 Va 13°50' E.
40.00	Set Post deposit charred stake raised mound of earth with pits as per instructions for 1/4 Section Corner
41.00	Ravine bears S.W.
80.00	Set Post deposit charred stake raised mound of earth with pits as per instructions for Corner to Sections 10. 11. 14 & 15
	Land rolling Soil 2nd rate

Township 5 N R 29 W. 6th P.M.

Chains	
	East on a random line between Sections 11 & 14 Va 13° 50' E
4.00	Ravine bears S.W.
40.00	Set Post for temporary 1/4 Sec Cor.
79.90	Intersect N & S line 40 lks South of Corner to Sec 11, 12, 13 & 14 from which Corner I run South 89° 43' W. on true line between Sections 11 & 14 Va 13° 50' E
39.95	Set Post deposit charred stake raised mound of earth with pits as per instructions for 1/4 Sec Corner
79.90	The Corner to Sections 10, 11 14 & 15
	Land rolling Soil 2nd rate

Township 5 N R 29 W. 6th P.M.

Chains	
	North between Sec 10 & 11 Va 13° 50' E
40.00	Set Post deposit charred stake raised mound of earth with pits as per instructions for 1/4 Sec Cor.
80.00	Set Post deposit charred stake raised mound of earth with pits as per instructions for Corner to Sections 2, 3, 10 & 11
	Land rolling Soil 2nd rate

Chains	
	East on a random line between Sec 2 and 11 Va 13°50' E
40.00	Set Post for temporary 1/4 Sec Cor.
79.92	Intersect N and S line at the Corner to Sections 1.2 10 and 11 from which Corner I run West on true line between Sections 2 and 11 Va 13°50' E
39.96	Set Post deposit charred stake raised mound of earth with pits as per instructions for 1/4 Sec Corner
79.92	The Corner to Sections 2.3 10 and 11
	Land rolling Soil 2nd rate

Chains	
	North on a random line between Sections 2 and 3 Va 13°50' E
4.00	Ravine bears S.W.
40.00	Set Post for temporary 1/4 Sec Cor.
80.10	Intersect North boundary of Township 37 little East of Corner to Sec 2 and 3 from which Corner I run South 16' East on true line between Sec 2 and 3 Va 13°50' E
40.10	Set Post deposit charred stake raised mound of earth with pits as per instructions for 1/4 Sec Corner
80.10	The Corner to Sections 2. 3. 10 and 11
	Land rolling Soil 2nd rate

June 11th

Township 5 N R 29 W. 6th P.M.

Chains	North between Sec 33 & 34. Va 13°50' E
1.00	Dry Creek bears S.E.
40.00	Set Post deposit charred stake raised mound of earth with pits as per instructions for 1/4 Sec Corner
65.00	Dry Creek bears S.W.
80.00	Set Post deposit charred stake raised mound of earth with pits as per instructions for Corner to Sections 27. 28. 33 & 34
	Land broken Soil 2nd rate

Township 5 N R 29 W. 6th P.M.

Chains	East on a random line between Sec 27 and 34 Va 13°50' E
5.00	Dry Creek bears S.W.
40.00	Set Post for temporary 1/4 Sec Cor
80.00	Intersect N and S line 42 links South of Corner to Sec 26. 27. 34 and 35 from which Cor I run South 89°42' W. on true line between Sec 27 and 34 Va 13°50' E
40.00	Set Post deposit charred stake raised mound of earth with pits as per instructions for 1/4 Sec Cor.
80.00	The Corner to Sections 27. 28. 33 and 34
	Land broken Soil 2nd rate

Township 5 N R 29 W. 6th P.M.

Chains	
	North between Sec 27 and 28 Va 13°50' E.
40.00	Set Post deposit charred state raised mound of earth with pits as per instructions for 1/4 Sec Cor.
80.00	Set Post deposit charred state raised mound of earth with pits as per instructions for Corner to Sections 21. 22. 27 and 28
	Land rolling Soil 2nd rate

Township 5 N R 29 W. 6th P.M.

Chains	
	East on a random line between Sec 22 and 27. Va 13°50' E.
8.00	Ravine bears South
21.00	Ravine bears S.E.
40.00	Set Post for temporary 1/4 Sec Cor
80.20	Intersect N and S line 19 links South of Corner to Sections 22. 23. 26 and 27 from which Cor I run South 89°52' W. on true line between Sec 22 and 27 Va 13°50' E.
40.10	Set Post deposit charred state raised mound of earth with pits as per instructions for 1/4 Sec Cor
80.20	The Corner to Sections 21. 22. 27 and 28
	Land broken Soil 2nd rate

Township 5 N R 29 W. 6th P.M.

Chains	North between Sec 21 & 22 Va 13°50' E
40.00	Set Post deposit charred stake raised mound of earth with pits as per instructions for 1/4 Sec Cor
49.00	Ravine bears S.E.
60.00	Ravine bears S.W.
80.00	Set Post deposit charred stake raised mound of earth with pits as per instructions for Corner to Sections 15. 16. 21 & 22
	Land broken Soil 3rd rate

Township 5 N R 29 W. 6th P.M.

Chains	East on a random line between Sec 15 & 22 Va 13°50' E
20.00	Ravine bearing S.W.
40.00	Set Post for temporary 1/4 Sec Cor.
80.29	Intersect N. & S line 16 lks North of Corner to Sections 14. 15 22 & 23 from which Corner I run North 89°53' W. on true line between Sec 15 & 22 Va 13°50' E.
40.14½	Set Post deposit charred stake raised mound of earth with pits as per instructions for 1/4 Sec Corner
80.29	The Corner to Sections 15. 16. 21 & 22.
	Land rolling Soil 3rd rate

Township 5 N R 29 W. 6th P.M.

Chains	North between Sec 15 and 16
	Va 13°50' E.
39 40.00	Ravine bears S.W. Set Post deposit charred stake raised mound of earth with pits as per instructions for 1/4 Sec Corner
80.00	Set Post deposit charred stake raised mound of earth with pits as per instructions for Corner to Sections 9. 10. 15 and 16
	Land high & rolling Soil 2nd rate

Township 5 N R 29 W. 6th P.M.

Chains	East On a random line between Sections 10 and 15
	Va 13°50' E.
18.00	Ravine bears S.W.
40.00	Set Post for temporary 1/4 Sec Cor.
80.16	Intersect N and S line at the Corner to Sections 10. 11. 14 and 15. from which Cor I run West On true line between Sections 10 and 15
	Va 13°50' E
40.08	Set Post deposit charred stake raised mound of earth with pits as per instructions for 1/4 Section Corner
80.16	The Corner to Sections 9. 10 15 and 16.
	Land broken Soil 2nd rate

Township 5 N R 29 W. 6th P.M.

Chains	
	North between Sec 9 & 10 Va 13°50' E
40.00	Set Post deposit charred stake raised mound of earth with pits as per instructions for 1/4 Sec Corner
80.00	Set Post deposit charred stake raised mound of earth with pits as per instructions for Corner to Sections 3. 4 9 & 10
	Land rolling Soil 2nd rate

Township 5 N R 29 W 6th P.M.

Chains	
	East on a random line between Sections 3 & 10 Va 13°50' E.
40.00	Set Post for temporary 1/4 Sec Cor.
80.19	Intersect N & S line 20 links South of Corner to Sections 2. 3. 10 & 11 from which Cor I run South 89°51' W. on true line between Sections 3 & 10 Va 13°50' E
40.10 1/2	Set Post deposit charred stake raised mound of earth with pits as per instructions for 1/4 Sec Corner
80.19	The Corner to Sections 3. 4 9 & 10
	Land rolling Soil 2nd rate

Township 5. N R 29. W. 6th P.M.

Chains	
	North on a random line between Sec 3 & 4 Va 13°50' E
40.00	Set Post for temporary 1/4 Sec Cor.
80.25	Intersect North boundary of Township 54 links East of Corner to Sections 3 & 4 from which Cor I run South 33' East on true line between Sections 3 & 4 Va 13°50' E
40.25	Set Post deposit charred stake raised mound of earth with pits as per instructions for 1/4 Sec Cor.
80.25	The Corner to Sections 3. 4. 9 & 10
	Land rolling Soil 2nd rate
	June 12th

Township 5. N R 29. W. 6th P.M.

Chains	
	North between Sec 32 & 33 Va 13°50' E.
40.00	Set Post deposit charred stake raised mound of earth with pits as per instructions for 1/4 Sec Corner
80.00	Set Post deposit charred stake raised mound of earth with pits as per instructions for Corner to Sections 28. 29. 32 & 33
	Land rolling Soil 2nd rate

Township 5 N R 29 W. 6th P.M.

Chains	
	East on a random line between Sec 28 and 33 Var 13°50' E
12.00	Ravine bears South
40.00	Set Post for temporary 1/4 Sec Cor
80.21	Intersect N and S line 15 links South of Cor to Sec 27. 28. 33 and 34 from which Cor I run South 89°54' W. on true line between Sec 28 and 33 Var 13°50' E
40.10½	Set Post deposit charred stake raised mound of earth with pits as per instructions for 1/4 Sec Cor.
80.21	The Cor to Sections 28. 29 32 and 33. Land broken Soil 2nd rate

Township 5 N R 29 W 6th P.M.

Chains	
	North between Sections 28 and 29 Var 13°50' E.
40.00	Set Post deposit charred stake raised mound of earth with pits as per instructions for 1/4 Sec Corner
60.00	Ravine bears S.E.
80.00	Set Post deposit charred stake raised mound of earth with pits as per instructions for Corner to Sections 20. 21. 28 and 29
	Land rolling Soil 2nd rate

Township 5. N. R 29. W. 6th P.M.

Chains	
	East on a random line between Sec 21 and 28 Var 13°50' E.
40.00	Set Post for temporary 1/4 Sec Cor
80.00	Intersect N and S line at the Cor to Sections 21. 22. 27 and 28 from which Cor I run West on true line between Sec 21 and 28 Var 13°50' E
40.00	Set Post deposit charred stake raised mound of earth with pits as per instructions for 1/4 Sec Cor.
80.00	The Cor to Sections 20. 21. 28 and 29
	Land rolling Soil 2nd rate

Township 5 N. R 29. W. 6th P.M.

Chains	
	North between Sec 20 and 21 Var 13°50' E.
40.00	Set Post deposit charred stake raised mound of earth with pits as per instructions for 1/4 Section Corner
80.00	Set Post deposit charred stake raised mound of earth with pits as per instructions for Corner to Sections 16. 17 20 and 21
	Land rolling Soil 2nd rate

Township 5 N. R 29 W. 6th P.M.

Chains	
	East on a random line between Sec 16 & 21 Va 13°50' E
40.00	Set Post for temporary 1/4 Sec Cor.
71.00	Ravine bears S.E.
79.94	Intersect N & S line 12 lks north of Cor to Sections 15.16.21 & 22 from which Corner S run North 89°55' W. on true line between Sec 16 & 21 Va 13°50' E
39.97	Set Post deposit charred stake raised mound of earth with pits as per instructions for 1/4 Sec Cor
79.94	The Cor to Sec 16.17.20 & 21.
	Land broken Soil 2nd rate

Township 5 N. R 29 W. 6th P.M.

Chains	
	North between Sec 16 & 17 Va 13°50' E.
40.00	Set Post deposit charred stake raised mound of earth with pits as per instructions for 1/4 Sec Cor.
80.00	Set Post deposit charred stake raised mound of earth with pits as per instructions for Corner to Sections 8.9.16 & 17
	Land rolling Soil 2nd rate

Township 5 N. R 29 W. 6th P.M.

Chains	
	East on a random line between Sec 9 and 16. Var 13°50' E
40.00	Set Post for temporary 1/4 Sec Cor.
59.00	Ravine bears S.E.
80.00	Intersect N. and S. line 16 lks North of Corner to Sections 9.10.15 and 16 from which Corner I run North 89°53' W. on true line between Sections 9 and 16 Var 13°50' E
40.00	Set Post deposit charred stake raised mound of earth with pits as per instructions for 1/4 Sec Cor.
80.00	The Corner to Sections 8.9. 16 and 17. Land rolling Soil 2nd rate

Township 5. N R 29. W. 6th P.M.

Chains	
	North between Sec 8 and 9 Var 13°50' E
40.00	Set Post deposit charred stake raised mound of earth with pits as per instructions for 1/4 Section Corner
80.00	Set Post deposit charred stake raised mound of earth with pits as per instructions for Corner to Sections 4. 5 8 and 9 Land rolling Soil 2nd rate

Township 5. N R 29. W. 6th P.M.

Chains	
	East on a random line between Sec 4 and 9 Va 13°50' E.
35.00	Ravine bears S.E.
40.00	Set Post for temporary 1/4 Sec Cor.
79.84	Intersect N and S line at the Corner to Sections 3. 4. 9 & 10. from which Cor I run West On true line between Sections 4 and 9 Va 13°50' E.
39.92	Set Post deposit charred stake raised mound of earth with pits as per instructions for 1/4 Sec Corner.
79.84	The Corner to Sections 4. 5. 8 and 9. Land high & broken Soil 2nd rate

Township 5. N R 29. W. 6th P.M.

Chains	
	North on a random line between Sections 4 and 5 Va 13°50' E.
13.00	Ravine bears East
40.00	Set Post for temporary 1/4 Sec Cor.
80.43	Intersect North boundary of Township 23 links east of Cor to Sections 4 and 5 from which Cor I run South 10' East. On true line between Sec 4 and 5 Va 13°50' E
40.43	Set Post deposit charred stake raised mound of earth with pits as per instructions for 1/4 Sec Corner
80.43	The Cor to Sections 4. 5 8 and 9 Land broken Soil 2nd rate

June 13th

Township 5 N. R 29 W. 6th P.M.

Chains	
	North between Sec 31 & 32 Va 13°50' E.
40.00	Set Post deposit charred stake raised mound of earth with pits as per instructions for 1/4 Section Corner
80.00	Set Post deposit charred stake raised mound of earth with pits as per instructions for Corner to Sections 29. 30. 31 & 32
	Land high Prairie Soil 2nd rate

Township 5 N. R 29 W. 6th P.M.

Chains	
	East on a random line between Sec 29 & 32 Va 13°50' E.
40.00	Set Post for temporary 1/4 Sec Cor
79.95	Intersect N & S line 24 links South of Cor to Sections 28. 29. 32 & 33 from which Cor I run South 89°50' W. On true line between Sec 29 & 32 Va 13°50' E.
39.97½	Set Post deposit charred stake raised mound of earth with pits as per instructions for 1/4 Sec Cor.
79.95	The Cor to Sections 29. 30 31 & 32
	Land rolling Soil 2nd rate

Township 5. N. R 29. W. 6th P.M.

Chains	
	West on a random line between Sec 30 & 31 Va 13°50' E
40.00	Set Post for temporary ¼ Sec Cor
80.10	Intersect West boundary of Township at the Cor to Sections 30 & 31 from which Cor I run East on true line between Sections 30 & 31 Va 13°50' E
40.10	Set Post deposit charred stake raised mound of earth with pits as per instructions for ¼ Sec Cor
80.10	The Corner to Sections 29. 30. 31 & 32. Land rolling Soil 2nd rate

Township 5. N. R 29. W. 6th P.M.

Chains	
	North between Sec 29 & 30 Va 13°50' E.
40.00	Set Post deposit charred stake raised mound of earth with pits as per instructions for ¼ Section Corner.
80.00	Set Post deposit charred stake raised mound of earth with pits as per instructions for Corner to Sections 19. 20. 29 & 30
	Land high rolling Prairie Soil 2d rate

Township 5 N. R 29 W. 6th P.M.

Chains	
	East on a random line between Sec 20 and 29 Var 13°50' E
40.00	Set Post for temporary 1/4 Sec Cor.
80.06	Intersect N and S line 10 lks North of Corner to Sec 20. 21. 28 and 29 from which Cor I run North 89°56' W. On true line between Sec 20 and 29 Var 13°50' E
40.03	Set Post deposit charred stake raised mound of earth with pits as per instructions for 1/4 Sec Corner
80.06	The Corner to Sections 19. 20. 29 and 30
	Land rolling Soil 2nd rate

Township 5 N. R 29 W. 6th P.M.

Chains	
	West on a random line between Sec 19 and 30 Var 13°50' E.
40.00	Set Post for temporary 1/4 Sec Cor.
80.00	Intersect West boundary of Township 15 links South of Cor to Sec 19 & 30 from which Corner I run South 89°54' E. on true line between Sec 19 and 30 Var 13°50' E
40.00	Set Post deposit charred stake raised mound of earth with pits as per instructions for 1/4 Sec Cor
80.00	The Cor to Sections 19. 20 29 & 30.
	Land rolling Soil 2nd rate

Chains	North between Sec 19 & 20 Var 13°50' E
40.00	Set Post deposit charred stake raised mound of earth with pits as per instructions for 1/4 Sec Corner.
80.00	Set Post deposit charred stake raised mound of earth with pits as per instructions for Corner to Sections 17. 18. 19 & 20
	Land high & rolling Soil 2nd rate

Chains	East on a random line between Sec 17 & 20 Var 13°50' E.
40.00	Set Post for temporary 1/4 Sec Cor
80.08	Intersect N & S line 34 links North of Cor to Sections 16. 17. 20 & 21 from which Corner I run North 89°45' W. On true line between Sections 17 & 20 Var 13°50' E
40.04	Set Post deposit charred stake raised mound of earth with pits as per instructions for 1/4 Sec Cor.
80.08	The Corner to Sections 17. 18 19 & 20
	Land high Prairie Soil 2nd rate

Township 5. N. R 29. W. 6th P.M.

Chains	
	West on a random line between Sec 18 and 19 Va 13°50' E
38.00	Ravine bears S.W.
40.00	Set Post for temporary 1/4 Sec Cor.
80.21	Intersect West boundary of Township 21 lks South of Cor to Sec 18 & 19 from which Cor I run South 89°51' East. on true line between Sections 18 and 19 Va 13°50' E
40.21	Set Post deposit charred stake raised mound of earth with pits as per instructions for 1/4 Sec Cor.
80.21	The Cor to Sec 17. 18. 19 and 20.
	Land rolling Soil 2nd rate
	June 14th

Township 5. N. R 29. W. 6th P.M.

Chains	
	North between Sections 17 & 18 Va 13°50' E
39.00	Ravine bears S.W.
40.00	Set Post deposit charred stake raised mound of earth with pits as per instructions for 1/4 Sec Corner
80.00	Set Post deposit charred stake raised mound of earth with pits as per instructions for Corner to Sections 7. 8. 17 and 18
	Land rolling Soil 2nd rate

Township 5 N. R 29 W. 6th P.M.

Chains	
	East on a random line between Sec 8 and 17 Var 13°50' E.
40.00	Set Post for temporary 1/4 Sec Cor
80.00	Intersect N and S line at the Cor to Sec 8.9.16 & 17 from which Cor I run West on true line between Sec 8 & 17 Var 13°50' E
40.00	Set Post deposit charred stake raised mound of earth with pits as per instructions for 1/4 Sec Cor
80.00	The Cor to Sec 7.8.17 and 18. Land rolling Soil 2nd rate

Township 5 N R 29 W. 6th P.M.

Chains	
	West on a random line between Sec 7 and 18 Var 13°50' E.
40.00	Set Post for temporary 1/4 Sec Cor
79.84	Intersect West boundary of Township 8 links South of Cor to Sections 7 and 18 from which Cor I run South 89°57' E. on true line between Sections 7 and 18 Var 13°50' E
39.84	Set Limestone 13x10x6 for 1/4 Section Cor.
79.84	The Cor to Sec 7.8.17 and 18 Land broken Soil 2nd rate

Township 5 N R 29 W. 6th P.M.

Chains	North between Sec 7 & 8 Var 13°50' E
40.00	Set Post deposit charred stake raised mound of earth with pits as per instructions for 1/4 Sec Corner.
80.00	Set Post deposit charred stake raised mound of earth with pits as per instructions for Corner to Sections 5. 6. 7 & 8
	Land rolling Soil 2nd rate

Township 5 N R 29 W. 6th P.M.

Chains	East on a random line between Sec 5 & 8 Var 13°50' E
40.00	Set Post for temporary 1/4 Sec Cor.
80.12	Intersect N & S line 17 links North of Cor to Sections 4. 5. 8 & 9 from which Cor I run North 89°53' W. On true line between Sections 5 & 8 Var 13°50' E
40.06	Set Post deposit charred stake raised mound of earth with pits as per instructions for 1/4 Sec Cor.
80.12	The Cor to Sections 5. 6 7 & 8
	Land high & rolling Soil 2nd rate

Township 5 N R 29 W. 6th P.M.

Chains	
	West on a random line between Sec 6 & 7 Va 13°50' E
40.00	Set Post for temporary 1/4 Sec Cor
79.68	Intersect West boundary of Township 23 links South of Cor to Sec 6 & 7 from which Cor I run South 89°50' E. On true line between Sec 6 & 7 Va 13°50' E
39.68	Set Post deposit charred stake raised mound of earth with pits as per instructions for 1/4 Sec Cor.
79.68	The Corner to Sections 5. 6 7 & 8
	Land rolling Soil 2nd rate

Township 5 N R 29 W. 6th P.M.

Chains	
	North on a random line between Sec 5 & 6 Va 13°50' E
40.00	Set Post for temporary 1/4 Sec Cor
80.28	Intersect North boundary of Township 47 links East of Corner to Sec 5 & 6 from which Corner I run South 20' East On true line between Sections 5 & 6 Va 13°50' E
40.28	Set Post deposit charred stake raised mound of earth with pits as per instructions for 1/4 Sec Cor.
80.28	The Corner to Sections 5. 6 7 & 8
	Land rolling Soil 2nd rate

June 15th "

General Description

The Land in this Township is high rolling Prairie inclined to Sandy. frequently broken by Ravines without wood or water, unfit for cul=tivation and not good grazing land though there is considerable good grass in the bottom of the Ravines the upland is sparcely covered with short Buffalo Grass

A List

Of the names of the individuals who assisted in running measuring and marking the Subdivision Lines & Corners of the foregoing Field Notes of Township No 5 North Range No 29 West of the 6th P M

Chainman
Chainman
{ Axeman &
{ Moundman
Flagman
Compassman

We hereby certify that we assisted James L Slocum Deputy Surveyor in Subdividing Township No 5 North of the Base Line of Range No 29 West of the 6th Principal Meridian and that said Township has been in all respects to the best of our Knowledge & belief well and faithfully Surveyed and the Boundary Monuments planted according to the instructions of the Surveyor General.

Samuel Wall	Chainman
Wm Zigler	Chainman
J M. Clark	{ Axeman & Moundman
Charles H. Logue	Flagman

Subscribed and sworn to by the above named persons before me a Notary Public in and for the County of Webster in the State of Nebraska this 4th day of August AD 1872

O W Brown
Notary Public

I James L Slocum do solemnly swear that in pursuance of a joint Contract No 50. Wherein David B Stephenson & Jas L Slocum are joint Contractors with E. E. Cunningham United States Surveyor General for the District of Nebraska and Iowa, having date the 5th day of April AD 1872 I have well, faithfully and truly in my own proper person, and in strict conformity with the instructions of the Surveyor Genl. the Surveying Manual, and the Laws of the United States; Surveyed all those parts or portions of Township No 5 North of the Base Line of Range No 29 West of the 6th Principal Meridian in the State of Nebraska as are represented in the foregoing Field Notes as having been surveyed under my direction, and I do further solemnly swear that all the Corners of said Survey have been established and perpetuated in strict accordance with the Surveying Manual and Printed Instructions and that the foregoing are the true and original Field Notes of such survey.

Jas L Slocum

Deputy Surveyor

Subscribed by the said James L Slocum Deputy Surveyor, and Sworn to before me a Notary Public in and for the County of Webster in the State of Nebraska this 4 day of August AD 1872

J W Brown

Notary Public

Survey Commenced June 10th 1872
and Completed June 15th 1872

Surveyor Generals Office
Plattsmouth Oct 26. 1872

The foregoing Field notes of the Survey of the Subdivision Lines of Township No 5. North of the Base Line of Range No 29 West of the 6th Principal Meridian in the State of Nebraska Executed by James L. Slocum under joint contract No 50. dated April 5th 1872 wherein David V. Stephenson and James L Slocum are joint contractors ~~under~~ the month of June 1872. having been critically examined the necessary corrections and explanations made the said Field notes and the Surveys they describe are hereby approved.

E. E. Cunningham

Survey General.

Town 6 Range 29 W

Range 29

6	60	5	44	4	33	3	22	2	11	1
59		58		43		32		21		10
7	57	8	42	9	31	10	20	11	9	12
56		55		41		30		19		8
18	54	17	40	16	29	15	18	14	7	13
53		52		39		28		17		6
19	51	20	38	21	27	22	16	23	5	24
50		49		37		26		15		4
30	48	29	36	28	25	27	14	26	3	25
47		46		35		24		13		2
31	45	32	34	33	23	34	12	35	1	36



Field Notes
of
The Survey and Subdivision of Township 6 N. R. 29 W. 6th P.M.
in the
State of Nebraska

Executed
By James L. Slocum Dep'y Surveyor under joint Contract No. 511 dated April 5th 1872

Survey
Commenced June 17 1872
Completed June 22 1872

List of Names
of Persons employed to assist in surveying this Township showing the respective capacities in which they acted

Samuel Wall	Chainman
William Zigler	Chainman
J. M. Clarke	Axeman and Moundman
Chas F. Logue	Flagman

To determine the proper adjustment of my Compass for the subdivision of this Township I commence at the Corner to Townships 5 & 6. North Ranges 28 & 29 West and run North on a blank line along the East boundary of Section 36.

Variation 13° 50' E.

40.05 To a Point 6 links ~~East~~ West of the ¼ Sec Cor

80.09 To a Point 11 links ~~East~~ West of the Corner to Sec 25 & 36.

To retrace this line or run a line parallel thereto my Compass must be adjusted to a Variation of 13°45' East

Township 6 S R 29 W. 6th P.M.

Chains	
	From the Corner to Sections 35 & 36. On the South boundary of the Township I run North between Sec 35 & 36 Var 13°45' E
6.00	Ravine bears East
40.00	Set Post deposit charred stake raised mound of earth with pits as per instructions for 1/4 Sec Cor
80.00	Set Post deposit charred stake raised mound of earth with pits as per instructions for Corner to Sections 25. 26. 35 & 36
	Land high & broken Soil 3rd rate

Township 6 S R 29 W. 6th P.M.

Chains	
	East On a random line between Sections 25 & 36 Var 13°45' E
40.00	Set Post for temporary 1/4 Sec Cor.
70.50	Ravine bears S
76.80	Ravine bears S.
80.09	Intersect East boundary of Township 17 links South of Cor to Sec 25 & 36 from which Cor I run South 89°53' W. On true line between Sec 25 & 36 Var 13°45' E
40.04½	Set Post deposit charred stake raised mound of earth with pits as per instructions for 1/4 Sec Cor
80.09	The Corner to Sections 25. 26. 35 & 36
	Land broken Soil 2nd rate

Township 6 N R 29 W. 6th P.M.

Chains	
	North between Sec 25 & 26 Var 13°45' E
40.00	Set Post deposit charred stake raised mound of earth with pits as per instructions for ¼ Sec Cor.
80.00	Set Post deposit charred stake raised mound of earth with pits as per instructions for Cor to Sections 23. 24. 25 & 26.
	Land high & rolling Soil 2nd rate

Township 6 N R 29 W. 6th P.M.

Chains	
	East on a random line between Sections 24 & 25 Var 13°45' E
28.00	Ravine bears S.E.
40.00	Set Post for temporary ¼ Sec Cor.
79.92	Intersect East boundary of Township at the Cor to Sec 24 & 25 from which Cor I run West on true line between Sec 24 & 25 Var 13°45' E
39.96	Set Post deposit charred stake raised mound of earth with pits as per instructions for ¼ Sec Cor
79.92	The Cor to Sections 23. 24 25 & 26
	Land broken Soil 2nd rate

Township 6 N R 29 W. 6th P.M.

Chains	
	North between Sec 23 & 24 Var 13°45' E
35.00	Ravine bears S.E.
40.00	Set Post deposit charred stake raised mound of earth with pits as per instructions for 1/4 Sec Corner
80.00	Set Post deposit charred stake raised mound of earth with pits as per instructions for Corner to Sections 13. 14. 23 & 24
	Land Broken Soil 3rd rate

Township 6 N R 29 W 6th P.M.

Chains	
	East on a random line between Sections 13 & 24 Var 13°45' E
16.00	Ravine bears S.E.
40.00	Set Post for temporary 1/4 Sec Cor.
79.85	Intersect East boundary of Township 20 links North of Cor to Sec 13 & 24 from which Cor I run North 89°51' W on true line between Sections 13 & 24 Var 13°45' E
39.92½	Set Post deposit charred stake raised mound of earth with pits as per instructions for 1/4 Sec Cor.
79.85	The Corner to Sections 13, 14. 23 & 24
	Land Broken Soil 3rd rate

Township 6 N R 29 W. 6th P M

Chains	North between Sec 13 and 14 Va 13°45' E
40.00	Set Post deposit charred stake raised mound of earth with pits as per instructions for ¼ Sec Cor.
80.00	Set Post deposit charred stake raised mound of earth with pits as per instructions for Corner to Sections 11. 12. 13 & 14
	Land rolling Soil 2nd rate

Township 6 N R 29 W. 6th P M

Chains	East on a random line between Sec 12 and 13 Va 13°45' E.
40.00	Set Post for temporary ¼ Sec Cor
57.00	Reason bare S.E.
79.67	Intersect East boundary of Township 10 links North of Cor to Sec 12 and 13 from which Corner I run North 89°56' W. on true line between Sec 12 and 13 Va 13°45' E
39.83½	Set Post deposit charred stake raised of mound of earth with pits as per instructions for ¼ Sec Cor
79.67	The Corner to Sections 11. 12. 13 and 14
	Land rolling Soil 2nd rate

Township 6 N R 29 W. 6th P.M.

Chains	North between Sec 11 & 12 Var 13°45' E
40.00	Set Post deposit charred stake raised mound of earth with pits as per instructions for 1/4 Sec Cor
44.00	Ravine bears N.E.
80.00	Set Post deposit charred stake raised mound of earth with pits as per instructions for Corner to Sections 1, 2, 11 & 12
	Land rolling Soil 2nd rate

Township 6 N R 29 W. 6th P.M.

Chains	East on a random line between Sec 1 & 12 Var 13°45' E.
6.00	Ravine bears S.E.
40.00	Set Post for temporary 1/4 Sec Cor.
79.90	Intersect East boundary of Township 15 links South of Cor to Sec 1 & 12 from which Cor I run South 89°54' W. on true line between Sections 1 & 12 Var 13°45' E
39.95	Set Post deposit charred stake raised mound of earth with pits as per instructions for 1/4 Sec Cor
79.90	The Corner to Sections 1, 2, 11 & 12
	Land rolling Soil 2nd rate

Township 6 N R 29 W. 6th PM

Chains	
	North on a random line between Sec 1 and 2
	Va 13°45' E.
40.00	Set Post for temporary 1/4 Sec Cor
56.00	Ravine bears South east
79.72	Intersect North boundary of Township 30 links west of Cor to Sec 1 and 2, from which Corner I run South 13' West on true line between Sec 1 and 2
	Va 13°45' E
39.72	Set Post deposit charred stake raised mound of earth with pits as per instructions for 1/4 Sec Cor
79.72	The Corner to Sections 1. 2. 11 and 12
	Land rolling Soil 2nd rate

June 17th
72

Township 6. N R 29. W. 6th PM

Chains	
	North between Sec 34 and 35
	Va 13°45 E
40.00	Set Post deposit charred stake raised mound of earth with pits as per instructions for 1/4 Sec Cor
69.00	Ravine bears S.W.
80.00	Set Post deposit charred stake raised mound of earth with pits as per instructions for Corner to Sections 26. 27. 34 and 35
	Land broken Soil 2nd rate

Township 6. N R 29. W. 6th P.M.

Chains	
	East on a random line between Sec 26 & 35 Va 13°45' E
5.50	Ravine bears S.W.
40.00	Set Post for temporary 1/4 Sec Cor
80.00	Intersect N & S line 5 Mks North of Cor to Sections 25. 26. 35 & 36 from which Corner I run North 89°58' W. on true line between Sections 26 & 35 Va 13°45' E
40.00	Set Post deposit charred stake raised mound of earth with pits as per instructions for 1/4 Sec Cor
80.00	The Corner to Sec 26. 27 34 & 35
	Land Rolling Soil 2nd rate

Township 6. N R 29. W. 6th P.M.

Chains	
	North between Sections 26 & 27 Va 13°45' E
40.00	Set Post deposit charred stake raised mound of earth with pits as per instructions for 1/4 Section Corner
80.00	Set Post deposit charred stake raised mound of earth with pits as per instructions for Cor to Sections 22. 23. 26 & 27
	Land rolling Prairie Soil 2nd rate

Township 6 N R 29 W. 6th P.M.

Chains	
	East On a random line between Secs 23 and 26 Va 13°45' E
30.00	Ravine bears South
40.00	Set Post for temporary 1/4 Sec Cor
80.13	Intersect N and S line 17 lks North of Corner to Secs 23. 24. 25. and 26 from which Corner I run North 89°53' W. on true line between Sec 23 and 26 Va 13°45' E
40.06½	Set Post deposit charred stake raised mound of earth with pits as per instructions for 1/4 Sec Cor
80.13	The Cor to Sections 22. 23 26 and 27
	Land rolling Soil 2nd rate

Township 6 N R 29 W. 6th P.M.

Chains	
	North between Secs 22 and 23 Va 13°45' E
40.00	Set Post deposit charred stake raised mound of earth with pits as per instructions for 1/4 Sec Corner
80.00	Set Post deposit charred stake raised mound of earth with pits as per instructions for Corner to Sections 14. 15. 22 and 23
	Land rolling Soil 2nd rate

Township 6 N R 29 W. 6th P.M.

Chains	
	East on a random line between Sec 14 and 23 Var 13°45' E.
40.00	Set Post for temporary 1/4 Sec Cor
70.50	Ravine bears S.E.
80.08	Intersect N and S line at the Cor to Sections 13.14 23 and 24 from which Cor I run West on town line between Sec 14 and 23 Var 13°45' E
40.04	Set Post deposit charred stake raised mound of earth with pits as per instructions for 1/4 Sec Cor
80.08	The Cor to Sections 14.15 22 and 23 Land rolling Soil 2nd rate

Township 6 N R 29 W. 6th P.M.

Chains	
	North between Sec 14 and 15 Var 13°45 E.
40.00	Set Post deposit charred stake raised mound of earth with pits as per instructions for 1/4 Sec Cor
71.00	Ravine bears West
80.00	Set Post deposit charred stake raised mound of earth with pits as per instructions for Corner to Sections 10.11.14 and 15
	Land rolling Soil 2nd rate

Township 6 N R 29 W 6th P.M.

Chains	
	East on a random line between Sec 11 and 14 Va 13°45' E.
18.00	Ravine bears S.W.
40.00	Set Post for temporary 1/4 Sec Cor
67.50	Ravine bears N.
80.00	Intersect N and S line 15 lks South of Cor to Sections 11.12. 13 and 14 from which Cor I run South 89°54' W. on true line between Sec 11 and 14 Va 13°45' E
40.00	Set Post deposit charred stake raised mound of earth with pits as per instructions for 1/4 Sec Cor
80.00	The Cor to Sections 10.11 14 and 15
	Land broken Soil 3rd rate

Township 6 N R 29 W 6th P.M.

Chains	
	North between Sec 10 and 11 Va 13°45' E.
40.00	Set Post deposit charred stake raised mound of earth with pits as per instructions for 1/4 Sec Corner
80.00	Set Post deposit charred stake raised mound of earth with pits as per instructions for Corner to Sections 2. 3. 10 and 11
	Land rolling Soil 3rd rate

Township 6. N R 29 W. 6th P M

Chains	
	East on a random line between Sec 2 and 11 Va 13°45' E
40.00	Set Post for temporary 1/4 Sec Cor.
80.11	Intersect N and S line 215 lks South of Cor to Sections 1. 2. 11 and 12 from which Cor I run South 89°49' W. on true line between Sections 2 and 11 Va 13°45' E
40.05	Set Post deposit charred state raised mound of earth with pits as per instructions for 1/4 Sec Cor
80.10	The Cor to Sections 2. 3. 10 and 11 Land rolling Soil 2nd rate

Township 6. N R 29 W. 6th P M

Chains	
	North on a random line between Sec 2 and 3 Va 13°45' E
40.00	Set Post for temporary 1/4 Sec Cor.
79.82	Intersect north boundary of Township 23 links West of Cor to Sec 2 and 3 from which Cor I run South 10' West on true line between Sections 2 and 3 Va 13°45' E
39.82	Set Post deposit charred state raised mound of earth with pits as per instructions for 1/4 Section Corner
79.82	The Corner to Sections 2. 3. 10 and 11 Land rolling Soil 2nd rate

June 18th 1872

Township 6 S R 29 W. 6th P.M.

Chains	
	North between Sec 33 and 34 Var 13°45' E.
40.00	Set Post deposit charred stake raised mound of earth with pits as per instructions for 1/4 Sec Corner
80.00	Set Post deposit charred stake raised mound of earth with pits as per instructions for Corner to Sections 27. 28. 33 and 34
	Land rolling Soil 2nd rate

Township 6 S R 29 W. 6th P.M.

Chains	
	East on a random line between Sec 27 and 34 Var 13°45' E.
20.00	Ravine bears S.E.
40.00	Set Post for temporary 1/4 Sec Cor
80.21	Intersect N and S line at the Corner to Sections 26. 27 34 and 35 from which Cor I run
	West on true line between Sections 27 and 34 Var 13°45' E
40.10½	Set Post deposit charred stake raised mound of earth with pits as per instructions for 1/4 Sec Cor
80.21	The Corner to Sections 27. 28. 33 and 34
	Land rolling Soil 2nd rate

Township 6 N R 29 W. 6th P.M.

Chains	
	North between Sec 27 & 28 Va 13°45' E.
37.00	Ravine bears S.E.
40.00	Set Post deposit charred stake raised mound of earth with pits as per instructions for 1/4 Sec Cor
80.00	Set Post deposit charred stake raised mound of earth with pits as per instructions for Corner to Sections 21. 22. 27 & 28
	Land broken Soil 2nd rate

Township 6 N R 29 W 6th P.M.

Chains	
	East on a random line between Sec 22 & 27 Va 13°45' E
40.00	Set Post for temporary 1/4 Sec Cor.
42.00	Ravine bears South
80.13	Intersect N & S line 20 links North of Cor to Sections 22, 23, 26 & 27 from which Cor I run North 89°51' W. on true line between Sec 22 & 27 Va 13°45' E
40.06½	Set Post deposit charred stake raised mound of earth with pits as per instructions for 1/4 Sec Cor
80.13	The Corner to Sections 21. 22. 27 & 28
	Land broken Soil 2nd rate

Township 6 N R 29 W. 6th P.M.

Chains	North between Sec 21 and 22 Va 13°45' E
40.00	Set Post deposited charred stake raised mound of earth with pits as per instructions for 1/4 Sec Cor.
80.00	Set Post deposit charred stake raised mound of earth with pits as per instructions for Corner to Sections 15. 16. 21 and 22
	Land rolling Soil 2nd rate

Township 6 N Rng W. 6th P.M.

Chains	East on a random line between Sec 15 and 22 Va 13°45' E
38.00	Ravine bears South
40.00	Set Post for temporary 1/4 Sec Cor
80.31	Intersect N and S. line 30 links North of Cor. to Sections 14. 15. 22 and 23 from which Corner I run North 89°47' W. on true line between Sec 15 and 22 Va 13°45' E.
40.15½	Set Post deposit charred stake raised mound of earth with pits as per instructions for 1/4 Sec Cor.
80.31	The Cor to Sec 15. 16. 21 and 22
	Land broken - Soil 2nd rate

Township 6. S. R 29. W. 6th P.M.

Chains	North between Sec 15 & 16 Va 13°45' E
40.00	Set Post deposit charred stake raised mound of earth with pits as per instructions for 1/4 Sec Cor
80.00	Set Post deposit charred stake raised mound of earth with pits as per instructions for Corner to Sections 9. 10. 15 & 16
	Land rolling Soil 2nd rate

Township 6. S. R 29 W. 6th P.M.

Chains	East on a random line between Sections 10 & 15 Va 13°45' E
20.00	Ravine bears South
40.00	Set Post for temporary 1/4 Sec Cor.
60.00	Ravine bears S.W.
79.88	Intersect N. & S line 18 lks North of Cor to Sections 10. 11. 14 & 15 from which Cor I run North 89°52' W. on true line between Sec 10 & 15 Va 13°45' E
39.94	Set Post deposit charred stake raised mound of earth with pits as per instructions for 1/4 Sec Cor.
79.88	The Cor to Sections 9. 10 15 & 16
	Land broken Soil 3rd rate

Township 6 N R 29 W. 6th P.M.

Chains	North between Sec 9 and 10 Var 13°45' E.
40.00	Set Post deposit charred stake raised mound of earth with pits as per instructions for 1/4 Sec Corner.
80.00	Set Post deposit charred stake raised mound of earth with pits as per instructions for Corner to Sections 3. 4. 9 and 10
	Land rolling Soil 2nd rate

Township 6 N R 29 W. 6th P.M.

Chains	East on a random line between Sec 3 and 10 Var 13°45' E.
40.00	Set Post for temporary 1/4 Sec Cor.
80.15	Intersect 1st and S line 20 lks North of Corner to Sections 2. 3. 10 and 11 from which Corner I run North 89°51' W. on true line between Sec 3 and 10 Var 13°45' E.
440.47½	Set Post deposit charred stake raised mound of earth with pits as per instructions for 1/4 Sec Cor.
880.15	The cor to Sections 3. 4 9 and 10
	Land rolling Soil 2nd rate

Township 6 N R 29 W. 6th P.M.

Chains	
	North on a random line between Sec 3 and 4 Va 13°45' E.
40.00	Set Post for temporary 1/4 Sec Cor.
80.18	Intersect North boundary of Township 35 links West of Cor to Sec 3 and 4 from which Cor I run South 15' West on true line between Sec 3 and 4 Va 13°45' E.
40.18	Set Post deposit charred stake raised mound of earth with pits as per instructions for 1/4 Sec Cor
80.18	The Cor to Sections 3. 4 9 and 10
	Land rolling Soil 2nd rate

June 19th

Township 6 N R 29 W. 6th P.M.

Chains	
	North between Sec 32 and 33 Va 13°45' E.
40.00	Set Post deposit charred stake raised mound of earth with pits as per instructions for 1/4 Sec Cor
80.00	Set Post deposit charred stake raised mound of earth with pits as per instructions for Corner to Sections 28. 29. 32 and 33
	Land rolling. Soil 2nd rate

Township 6 N. R 29 W. 6th P.M.

Chains	
	East on a random line between Sec 28 & 33 Va 13°45' E
3.00	Ravine bears S.E.
40.00	Set Post for temporary 1/4 Sec Cor.
80.10	Intersect N & S line at the Corner to Sections 27. 28 33 & 34 from which Cor S run
	West on true line between Sec 28 & 33 Va 13°45' E
40.05	Set Post deposit charred state raised mound of earth with pits as per instructions for 1/4 Sec Corner
80.10	The Corner to Sections 28. 29. 32 & 33
	Land rolling Soil 2nd rate

Township 6 N R 29 W. 6th P.M.

Chains	
	North between Sections 28 & 29 Va 13°45' E
6.00	Ravine bears S.E.
40.00	Set Post deposit charred state raised mound of earth with pits as per instructions for 1/4 Sec Cor
80.00	Set Post deposit charred state raised mound of earth with pits as per instructions for Corner to Sections 20. 21. 28 & 29
	Land broken Soil 2nd rate

Township 6 S. R 29 W. 6th P.M.

Chains	
	East on a random line between Sec 21 and 28 Va 13°45' E
40.00	Set Post for temporary 1/4 Sec Cor.
43.00	Ravine bears S.E.
79.94	Intersect N and S line 10 lks North of Cor to Sections 21. 22. 27 and 28 from which Cor I run North 89°56' W. On true line between Sec 21 and 28 Va 13°45' E
39.97	Set Post deposit charred stake raised mound of earth with pits as per instructions for 1/4 Sec Cor
79.94	The Corner to Sec 20. 21. 28 and 29.

Land high Prairie Soil 2nd rate

Township 6 S. R 29 W. 6th P.M.

Chains	
	North between Sec 20 and 21 Va 13°45' E
40.00	Set Post deposit charred stake raised mound of Earth with pits as per instructions for 1/4 Sec Corner
80.00	Set Post deposit charred stake raised mound of earth with pits as per instructions for Corner to Sections 16 17. 20 and 21

Land rolling Soil 2nd rate

Township 6 N R 29 W. 6th P.M.

Chains	East On a random line between Sec 16 and 21 Va 13°45' E
39.00	Ravine bears S.E.
40.00	Set Post for temporary 1/4 Sec Cor.
80.14	Intersect N and S line 23 links North of Cor to Sec 15.16 21 and 22 from which Corner I run North 89°50' W. on true line between Sec 16 and 21 Va 13°45' E
40.07	Set Post deposit charred stake raised mound of earth with pits as per instructions for 1/4 Sec Cor
80.14	The bear to Sections 16.17.20 and 21. Land broken Soil 2nd rate

Township 6 N R 29 W 6th P.M.

Chains	North between Sec 16 and 17 Va 13°45' E
40.00	Set Post deposit charred stake raised mound of earth with pits as per instructions for 1/4 Section Corner
80.00	Set Post deposit charred stake raised mound of earth with pits as per instructions for Corner to Sections 8.9. 16 and 17
	Land rolling Soil 2nd rate

Township 6. N R 29 W. 6th P.M.

Chains	
	East On a random line between Sec 9. and 16 Va 13°45 E
33.00	Ravine bears S.
40.00	Set Post for temporary 1/4 Sec Cor
80.09	Intersect N and S line 17 lks North of Cor to Sections 9. 10. 15 and 16 from which Cor I run
	North 89°53' W. On true line between Sec 9 and 16 Va 13°45' E.
40.04½	Set Post deposit charred stake raised mound of earth with pits as per instructions for 1/4 Sec Cor.
80.09	The Corner to Sections 8. 9. 16 and 17
	Land broken Soil 2nd rate

Township 6. N R 29. W. 6th P.M.

Chains	
	North between Sec 8 and 9 Va 13°45' E
40.00	Set Post deposit charred stake raised mound of earth with pits as per instructions for 1/4 Sec Cor
80.00	Set Post deposit charred stake raised mound of earth with pits as per instructions for Corner to Sections 4. 5. 8 and 9
	Land rolling Soil 2nd rate

Township 6. S. R 29. W. 6th P.M.

Chains	East on a random line between Sec 4 & 9 Var 13°45' E
28.00	Ravine bears S.E.
40.00	Set Post for temporary 1/4 Sec Cor.
80.11	Intersect N & S line at the Corner to Sec 3.4.9 & 10 from which Cor I run West on true line between Sections 4 & 9 Var 13°45' E
40.05½	Set Post deposit charred stake raised mound of earth with pits as per instructions for 1/4 Sec Cor
80.11	The Corner to Sections 4.5.8 & 9

Land rolling Soil 2nd rate

Township 6. S. R 29. W. 6th P.M.

Chains	North on a random line between Sec 4 & 5 Var 13°45' E
40.00	Set Post for temporary 1/4 Sec Cor.
44.50	Ravine bears S.W.
80.00	Intersect North boundary of Township 32 links West of Corner to Sec 4 & 5 from which Cor I run South 14' West on true line between Sections 4 & 5 Var 13°45' E
40.00	Set Post deposit charred stake raised mound of earth with pits as per instructions for 1/4 Sec Cor
80.00	The Corner to Sections 4.5.8 & 9

Land rolling Soil 2nd rate

June 20th

J.V.

Township 6. S. R 29. W. 6th P.M.

Chains	North between Sec 31 & 32 Var 13°45' E
40.00	Set Post deposit charred stake raised mound of earth with pits as per instructions for 1/4 Sec Cor.
80.00	Set Post deposit charred stake raised mound of earth with pits as per instructions for Corner to Sections 29. 30. 31 & 32
	Land rolling Soil 2nd rate

Township 6. S. R 29 W. 6th P.M.

Chains	East on a random line between Sec 29 & 32 Var 13°45' E
40.00	Set Post for temporary 1/4 Sec Cor.
70.58	Ravine bears South.
80.00	Intersect S. & S line 12 links North of Cor to Sec 28. 29 32 & 33 from which Cor I run North 89°55' W. on true line between Sec 29 & 32 Var 13°45' E
40.00	Set Post deposit charred stake raised mound of earth with pits as per instructions for 1/4 Sec Cor.
80.00	The Corner to Sections 29. 30. 31 & 32 Land broken Soil 2nd rate

Township 6 N R 29 W. 6th PM

Chains	
	West on a random line between Sec 30 & 31 Va 13°45' E
40.00	Set Post for temporary 1/4 Sec Cor
79.32	Intersect West boundary of Township 25 links South of Corner to Sections 30. & 31 from which Corner I run South 89°49' E. on true line between Sections 30 & 31 Va 13°45' E
39.32	Set Post deposit charred stake raised mound of earth with pits as per instructions for 1/4 Sec Cor.
79.32	The Corner to Sections 29. 30. 31 & 32
	Land rolling Soil 2nd rate

Township 6 N R 29 W. 6th PM

Chains	
	North between Sec 29 & 30 Va 13°45' E
40.00	Set Post deposit charred stake raised mound of earth with pits as per instructions for 1/4 Sec Corner
80.00	Set Post deposit charred stake raised mound of earth with pits as per instructions for Corner to Sections 19. 20. 29 & 30
	Land rolling Soil 2nd rate

Township 6 N R 29 W 6th PM

Chains	
	East on a random line between Sec 20 and 29 Va 13°45' E
40.00	Set Post for temporary 1/4 Sec Cor
50.00	Ravine bears South
80.25	Intersect N and S line 21 lks North of Corner to Sec 20. 21. 28 and 29 from which Corner I run North 89°51' W. on true line between Sec 20 and 29 Va 13°45' E
40.12½	Set Post deposit charred stake raised mound of Earth with pits as per instructions for 1/4 Sec Cor.
80.25	The Corner to Sections 19. 20. 29 and 30
	Land broken Soil 2nd rate

Township 6 N R 29 W 6th PM

Chains	
	West on a random line between Sec 19 and 30 Va 13°45' E
40.00	Set Post for temporary 1/4 Sec Cor.
79.39	Intersect West boundary of Township 13 links South of Corner to Sec 19 and 30 from which Cor I run South 89°54' East. on true line between Sec 19 and 30 Va 13°45' E
39.39	Set Post deposit charred stake raised mound of earth with pits as per instructions for 1/4 Sec Cor.
79.39	The Corner to Sections 19. 20. 29 and 30
	Land rolling Soil 2nd rate

Chains	North between Sec 19 and 20 Var 13°45' E
40.00	Set Post deposit charred stake raised mound of earth with pits as per instructions for 1/4 Sec Corner
80.00	Set Post deposit charred stake raised mound of earth with pits as per instructions for Corner to Sections 17. 18. 19 and 20
	Land rolling Soil 2nd rate

Chains	East on a random line between Sec 17 and 20 Var 13°45' E
19.00	Ravine bears S. E.
40.00	Set Post for temporary 1/4 Sec Cor.
63.00	Ravine bears South
80.00	Intersect N and S line 40 lks North of Corner to Sec 16. 17. 20 and 21 from which Corner I run North 89°43' W. on true line between Sec 17 and 20 Var 13°45' E
40.00	Set Post deposit charred stake raised mound of earth with pits as per instructions for 1/4 Sec Cor.
80.00	The Corner to Sections 17. 18. 19 and 20
	Land broken Soil 3rd rate

Township 6 N. R 29 W. 6th PM

Chains	
	West on a random line between Sec 18 & 19 Var 13°45' E
40.00	Set Post for temporary 1/4 Sec Cor
79.41	Intersect West boundary of Township 10 links South of Corner to Sec 18 & 19 from which Cor I run South 89°56' E. on true line between Sec 18 & 19 Var 13°45' E
39.41	Set Post deposit charred stake raised mound of earth with pits as per instructions for 1/4 Sec Cor.
79.41	The Corner to Sections 17. 18. 19 & 20 Land rolling Soil 2nd rate

June 21st

Township 6 N. R 29 W. 6th PM

Chains	
	North between Sec 17 & 18 Var 13°45' E
40.00	Set Post deposit charred stake raised mound of earth with pits as per instructions for 1/4 Sec Cor.
48.00	Ravine bears S.E.
80.00	Set Post deposit charred stake raised mound of earth with pits as per instructions for Corner to Sections 7. 8. 17 & 18
	Land broken Soil 2nd rate

Township 6 N R 29 W. 6th P.M.

Chains	
	East On a random line between Sec 8 and 17 Va 13°45' E
40.00	Set Post for temporary 1/4 Sec Cor.
66.50	Ravine bears South
80.15	Intersect N and S line 13 lks North of Cor to Sections 8. 9. 16 and 17 from which Cor I run North 89°54' W. On true line between Sec 8 and 17 Va 13°45' E
40.00 1/2	Set Post deposit charred stake raised mound of earth with pits as per instructions for 1/4 Sec Cor.
80.15	The Corner to Sections 7. 8. 17 and 18 Land broken Soil 2nd rate

Township 6 N R 29 W. 6th P.M.

Chains	
	West On a random line between Sec 7 and 18 Va 13°45' E
6.00	Ravine bears S.E.
40.00	Set Post for temporary 1/4 Sec Cor.
79.40	Intersect West boundary of Township 23 links S. of Corner to Sections 7 and 18 from which Corner I run South 89°50' East. On true line between Sec 7 and 18 Va 13°45' E
39.40	Set Post deposit charred stake raised mound of earth with pits as per instructions for 1/4 Sec Cor.
79.40	The Corner to Sections 7. 8 17 and 18. Land broken Soil 2nd rate

Township 6 S R 29 W. 6th P.M.

Chains	North between Sec 7 & 8 Var 13°45' E
40.00	Set Post deposit charred stake raised mound of earth with pits as per instructions for 1/4 Sec Cor.
80.00	Set Post deposit charred stake raised mound of earth with pits as per instructions for Corner to Sections 5.6.7 & 8
	Land rolling Soil 2nd rate

Township 6 S R 29 W. 6th P.M.

Chains	East on a random line between Sec 5 & 8 Var 13°45' E.
40.00	Set Post for temporary 1/4 Sec Cor
80.06	Intersect N & S line at the Corner to Sec 4.5.8 & 9. from which Corner I run West on true line between Sec 5 & 8 Var 13°45' E
40.03	Set Post deposit charred stake raised mound of earth with pits as per instructions 1/4 Sec Cor.
80.06	The Corner to Sections 5.6.7 & 8
	Land rolling Soil 2nd rate

Township 6. N R 29. W. 6th P.M.

Chains	
	West on a random line between Sec 6 and 7 Va 13°45' E
13.00	Ravine bears S.E.
40.00	Set Post for temporary 1/4 Sec Cor
79.60	Intersect West boundary of Township 12 links South of Cor to Sec 6 and 7 from which Cor I run South 89°55' E. On true line between Sections 6 and 7 Va 13°45' E
39.60	Set Post deposit charred stake raised mound of earth with pits as per instructions for 1/4 Sec Cor.
79.60	The Corner to Sections 5.6.7 and 8
	Land broken Soil 2nd rate

Township 6. N R 29. W. 6th P.M.

Chains	
	North on a random line between Sec 5 and 6 Va 13°45' E.
40.00	Set Post for temporary 1/4 Sec Cor.
80.21	Intersect North boundary of Township 40 links west of Corner to Sec 5 and 6 from which Corner I run South 17' West on true line between Sections 5 and 6 Va 13°45' E
40.21	Set Post deposit charred stake raised mound of earth with pits as per instructions for 1/4 Sec Cor
80.21	The Corner to Sections 5.6.7 and 8
	Land high & rolling Soil 2nd rate

June 22nd 72

Township 6. N. R 29. W. 6th P.M.

General Description

The Land in this Township consists of high rolling Prairie frequently broken by Ravines without wood or water, except some few standing Pools in the Ravines at this season from recent rains.
The Township is generally unfit for cultivation, but is fair grazing land –

A List

of the Names of the individuals who assisted in running measuring and marking the Subdivision Lines & Corners of the Foregoing Field Notes of Township No 6 North of the Base Line of Range No 29 West of the 6th Principal Meridian

Samuel Wall	Chainman
William Zigler	Chainman
J. M. Clarke	Axeman and Moundman
Chas F. Logue	Flagman
James L. Slocum	Compassman

We hereby certify that we assisted James L. Slocum Deputy Surveyor in subdividing Township No 6 North of the Base Line of Range No 29 West of the 6th Principal Meridian, and that said Township has been in all respects to the best of our knowledge and belief well and faithfully surveyed, and the boundary monuments planted according to the instructions of the Surveyor General

Samuel Wall	Chainman
Wm Zigler	Chainman
J. M. Clark	Axeman and Moundman
Charles F. Logue	Flagman

Subscribed and sworn to by the above named persons before me, a Notary Public in and for the County of Webster in the State of Nebraska this 4th day of August AD 1892

O. W. Brown
Notary Public

I James L. Slocum do solem=nly swear that in pursuance of a joint Contract No 50 wherein David V Stephenson and Jas L Slocum are joint Contractors with E. E. Cunningham United States Surveyor General for the District of Nebraska and Iowa, having date the 5th day of April AD 1872. I have well, faithfully and truly, in my own proper person and in strict con=formity with the instructions of the Surveyor General, the Surveying Manual, and the Laws of the United States, Surveyed all those parts or portions of Township No 6 North of the Base Line of Range No 29 West of the 6th Principal Meridian in the State of Nebraska as are represented in the foregoing Field Notes as having been survey=ed under my direction; and I do further solemnly swear that all the Corners of said Surveys have been established and perpetuated in strict accordance with the Surveying Manual and Printed Instructions, and that the foregoing are the true and original Field Notes of such Survey.

Jas L Slocum

Deputy Surveyor

Subscribed by the said James L Slocum Deputy Surveyor, and sworn to before me a Notary Public in and for the County of Webster in the State of Nebraska this 24th day of August AD 1872.

O. W. Brown

Notary Public

Survey Commenced June th 1872 and Completed June th 1872

Surveyor Generals office
Plattsmouth Neb. Feb 26th 1873

The foregoing Field Notes of the survey of the Subdivision Lines of Township No 6 South of the base line of Range No 29 West of the 6th Principal Meridian in the State of Nebraska Executed by James S. Slocum under Joint Contract No 51 dated April 5th 1872 Wherein David E. Stephenson & James S. Slocum are Joint Contractors in the Month of June 1872 having been critically Examined the Necessary corrections and Explanations made the said Field Notes and the surveys they describe are hereby Approved

E. E. Cunningham
Surveyor General

Town 7 Range 29 W.



6	61	5	45	4	34	3	23	2	12	1
60		59		44		33		22		11
7	58	8	43	9	32	10	21	11	10	12
57		56		42		31		20		9
18	55	17	41	16	30	15	19	14	8	13
54		53		40		29		18		7
19	52	20	39	21	28	22	17	23	6	24
51		50		38		27		16		5
30	49	29	37	28	26	27	15	26	4	25
48		47		36		25		14		3
31	46	32	35	33	24	34	13	35	2	36

Field Notes
of
The Survey and Subdivision of Township No 7. N R 29. W. 6th P.M.
in the
State of Nebraska

Executed

By David V Stephenson Dep^y Surveyor under Joint Contract No 50. dated April 5th 1872

Survey

Commenced July 24th 1872
Completed July 30th 1872

List of Names

of Persons employed to assist in surveying this Township showing the respective capacities in which they acted.

Geo L. Slocum	Chainman
A. C Tuers	Chainman
Geo S Charles	Axeman and Moundman
Levi Martin	Flagman

Township 7. S. R 29. W. 6th P.M.

Chains	
	From the Corner to Sections 35 & 36 on the South boundary of the Township I run North between Sec 35 & 36 Va 12°40 E.
40.00	Set Post deposit charred stake raised mound of earth with pits as per instructions for 1/4 Sec Cor
58.00	Ravine bears East
80.00	Set Post deposit charred stake raised mound of earth with pits as per instructions for Corner to Sections 25. 26. 35 & 36
	Land high & broken Soil 2nd rate

Township 7. S. R 29. W. 6th P.M.

Chains	
	East on a random line between Sec 25 & 36 Va 12°40 E.
40.00	Set Post for temporary 1/4 Sec Cor
80.13	Intersect east boundary of Township 27 links North of Cor to Sec 25 & 36 from which Cor I run North 89°48' W. on true line between Sec 25 & 36 Va 12°40' E.
40.06½	Set Post deposit charred stake raised mound of earth with pits as per instructions for 1/4 Sec Cor
80.13	The Cor to Sections 25. 26 35 & 36
	Land rolling Soil 2nd rate

Township 7 N R 29 W. 6th P.M.

Chains	North between Sec 25 and 26 Va 12°40' E.
40.00	Set Post deposit charred stake raised mound of earth with pits as per instructions for 1/4 Sec Corner.
80.00	Set Post deposit charred stake raised mound of earth with pits as per instructions for Corner to Sections 23. 24. 25 & 26
	Land high & rolling Soil 2nd rate

Township 7 N R 29 W. 6th P.M.

Chains	East on a random line between Sec 24 and 25 Va 12°40' E.
40.00	Set Post for temporary 1/4 Sec Cor.
80.58	Intersect East boundary of Township 40 links North of Corner to Sections 24 and 25. From which Corner I run North 89°43' W. On true line between Sec 24 and 25 Va 12°40' E.
40.29	Set Post deposit charred stake raised mound of earth with pits as per instructions for 1/4 Sec Cor.
80.58	The Corner to Sec 23, 24. 25 and 26.
	Land rolling Soil 2nd rate

Township 7 N R 29 W. 6th P.M.

Chains	North between Sec 23 & 24 Var 12°40' E.
40.00	Set Post deposit charred stake raised mound of earth with pits as per instructions for 1/4 Sec Cor
75.30	Ravine bears N.E.
80.00	Set Post deposit charred stake raised mound of earth with pits as per instructions for Corner to Sections 13. 14. 23 & 24
	Land Broken Soil 2nd rate

Township 7 N R 29 W. 6th P.M.

Chains	East on a random line between Sec 13 & 24 Var 12°40' E.
7.00	Ravine bears N.E.
40.00	Set Post for temporary 1/4 Sec Cor
80.40	Intersect East boundary of Township 38 links North of Cor to Sec 13 & 24 from which Cor I run North 89°44' W. on true line between Sec 13 & 24 Var 12°40' E.
40.20	Set Post deposit charred stake raised mound of earth with pits as per instructions for 1/4 Sec Cor.
80.40	The Corner to Sec 13. 14 23 & 24
	Land Broken Soil 2nd rate

Chains	North between Sec 13 & 14 Va 12°40' E.
40.00	Set Post deposit charred stake raised mound of earth with pits as per instructions for 1/4 Sec Cor
80.00	Set Post deposit charred stake raised mound of earth with pits as per instructions for Corner to Sections 11.12. 13 & 14
	Land High Prairie Soil 2nd rate

Chains	East on a random line between Sections 12 & 13 Va 12°40' E.
15.00	Ravine bear N.E.
40.00	Set Post for temporary 1/4 Sec Cor.
80.18	Intersect East boundary of Township 16 links North of Cor to Sec 12 & 13. from which Corner I run North 89°53' W. on true line between Sec 12 & 13 Va 12°40' E.
40.09	Set Post deposit charred stake raised mound of earth with pits as per instructions for 1/4 Sec Cor
80.18	The Corner to Sections 11.12 13 & 14
	Land Broken Soil 2nd rate

Township 7. N. R 29 W. 6th P.M.

Chains	North between Sec 11 & 12 Va 12°40' E.
40.00	Set Post deposit charred stake raised mound of earth with pits as per instructions for 1/4 Sec Corner
80.00	Set Post deposit charred stake raised mound of earth with pits as per instructions for Corner to Sections 1. 2. 11 & 12
	Land rolling Soil 2nd rate

Township 7. N. R 29. W 6th P.M.

Chains	East on a random line between Sec 1 & 12 Va 12°40' E.
40.00	Set Post for temporary 1/4 Sec Cor.
53.00	Deep Ravine trav North
79.92	Intersect East boundary of Township 10 links North of Cor to Sec 1 & 12 from which Cor I run North 89°56' W. On true line between Sec 1 & 12 Va 12°40' E
39.96	Set Post deposit charred stake raised mound of earth with pits as per instructions for 1/4 Sec Cor
79.92	The Cor to Sec 1. 2. 11 & 12
	Land broken Soil 2nd rate

Township 7. N R 29 W. 6th P.M.

Chains	
	North on a random line between Sections 1 and 2 Va 12°40' E.
40.00	Set Post for temporary 1/4 Sec Cor
79.23	Intersect North boundary of Township 50 bears E of Cor to Sec 1 and 2 from which Corner I run South 21' East on true line between Sec 1 and 2 Va 12°40' E
39.23	Set Post deposit charred stake raised mound of earth with pits as per instructions for 1/4 Sec Cor
79.23	The Corner to Sections 1. 2. 11 and 12
	Land high rolling Soil 2nd rate
	July 24th

Township 7. N R 29 W. 6th P.M.

Chains	
	North between Sec 34 and 35 Va 12°40' E.
28.00	Ravine bears N.E.
40.00	Set Post deposit charred stake raised mound of earth with pits as per instructions for 1/4 Sec Cor.
80.00	Set Post deposit charred stake raised mound of earth with pits as per instructions for Corner to Sections 26. 27. 34 and 35
	Land high broken Soil 2nd rate

Township 7. N R 29 W. 6th P.M.

Chains	
	East on a random line between Sec 26 & 35 Va 12°40' E.
40.00	Set Post for temporary 1/4 Sec Cor.
62.50	Ravine bears S.E.
80.00	Intersect N & S line at the Corner to Sections 25.26. 35 & 36 from which Cor I run
	West On true line between Sections 26 & 35 Va 12°40' E
40.00	Set Post deposit charred stake raised mound of earth with pits as per instructions for 1/4 Sec Cor
80.00	The Cor to Sections 26.27 34 & 35
	Land broken Soil 2nd rate

Township 7. N R 29 W. 6th P.M.

Chains	
	North between Sec 26 & 27 Va 12°40' E.
40.00	Set Post deposit charred stake raised mound of earth with pits as per instructions for 1/4 Sec Corner.
80.00	Set Post deposit charred stake raised mound of earth with pits as per instructions for Corner to Sections 22.23.26 & 27
	Land rolling Soil 2nd rate

Township 7. N R 29 W. 6th P.M.

Chains	
	East on a random line between Sec 23 and 26 Va 12°40' E
4.00	Ravine bears N.E.
40.00	Set Post for temporary 1/4 Sec Cor
80.15	Intersect N and S line 17 links South of Cor to Sections 23.24.25 and 26 from which Cor I run South 89°53' W. on true line between Sec 23 and 26 Va 12°40' E.
40.07½	Set Post deposit charred stake raised mound of earth with pits as per instructions for 1/4 Sec Cor
80.15	The Corner to Sections 22.23.26 and 27
	Land broken Soil 2nd rate

Township 7. N R 29 W. 6th P.M.

	North between Sec 22 and 23 Va 12°40' E.
40.00	Set Post deposit charred stake raised mound of earth with pits as per instructions for 1/4 Sec. Corner
77.50	Ravine bears N.E.
80.00	Set Post deposit charred stake raised mound of earth with pits as per instructions for Corner to Sections 14.15.22 and 23
	Land broken Soil 2nd rate

Township 7. N R 29 W. 6th P.M.

Chains	
	East on a random line between Sec 14 & 23 Var 12°40' E.
11.00	Ravine bears N.E.
40.00	Set Post for temporary 1/4 Sec Cor.
80.10	Intersect N & S line 12 lks North of Cor to Sec 13.14 23 & 24 from which Cor I run North 89°55' W. on true line between Sec 14 & 23 Var 12°40' E.
40.05	Set Post deposit charred stake raised mound of earth with pits as per instructions for 1/4 Sec Corner
80.10	The Corner to Sections 14. 15. 22 & 23 Land Broken Soil 2nd rate

Township 7. N R 29 W. 6th P.M.

Chains	
	North between Sec 14 & 15 Var 12°40' E.
40.00	Set Post deposit charred stake raised mound of earth with pits as per instructions for 1/4 Sec Cor
51.00	Ravine bears N.E.
80.00	Set Post deposit charred stake raised mound of earth with pits as per instructions for Corner to Sections 10. 11. 14 & 15 Land Broken Soil 2nd rate

Township 7. N. R 29 W. 6th P.M.

Chains	
	East on a random line between Sec 11 and 14 Var 12°40' E.
12.00	Ravine bears North
40.00	Set Post for temporary 1/4 Sec Cor
80.31	Intersect N and S line 22 links South of Cor to Sections 11.12.13 and 14 from which Cor I run South 89°51' W. on true line between Sec 11 and 14 Var 12°40' E.
40.15½	Set Post deposit charred stake raised mound of earth with pits as per instructions for 1/4 Sec Cor
80.31	The Corner to Sections 10.11.14 and 15
	Land broken Soil 2nd rate

Township 7. N. R 29 W. 6th P.M.

Chains	
	North between Sec 10 and 11 Var 12°40' E.
32.00	Ravine bears N.W.
40.00	Set Post deposit charred stake raised mound of earth with pits as per instructions for 1/4 Sec Cor.
80.00	Set Post deposit charred stake raised mound of earth with pits as per instructions for Corner to Sections 2.3.10 and 11
	Land broken Soil 2nd rate.

Township 7. N R 29 W. 6th P.M.

Chains	
	East on a random line between Sec 2 and 11 Va 12°40' E.
40.00	Set Post for temporary 1/4 Sec Cor
72.00	Ravine bears North
80.38	Intersect N and S line 37 lks South of Corner to Sec 1. 2. 11 and 12 from which Cor I run South 89°44' W. on true line between Sections 2 and 11 Va 12°40' E.
41.19	Set Post deposit charred stake raised mound of earth with pits as per instructions for 1/4 Sec Cor
80.38	The Corner to Sec 2. 3 10 and 11

Land broken Soil 2nd rate

Township 7. N R 29 W. 6th P.M.

Chains	
	North on a random line between Sec 2 and 3 Va 12°40' E.
40.00	Set Post for temporary 1/4 Sec Cor.
62.00	Ravine bears N.W.
80.00	Intersect North boundary of Township 27 links East of Cor to Sec 2 and 3. from which Cor I run South 12½ E. on true line between Sec 2 and 3 Va 12°40' E.
40.00	Set Post deposit charred stake raised mound of earth with pits as per instructions for 1/4 Sec Cor
80.00	The Cor to Sections 2. 3. 10 and 11.

Land broken Soil 2nd rate

July 25th

72

Township 7. N. R 29 W. 6th P.M.

Chains	North between Sec 33 & 34 Var 12°40' E.
40.00	Set Post deposit charred state raised mound of earth with pits as per instructions for 1/4 Sec Cor
55.75	Ravine bears N.W.
80.00	Set Post deposit charred state raised mound of earth with pits as per instructions for Corner to Sections 27. 28. 33 & 34
	Land broken Soil 2nd rate

Township 7. N. R 29 W. 6th P.M.

Chains	East on a random line between Sec 27 & 34 Var 12°40' E.
22.00	Ravine bears N.W.
40.00	Set Post for temporary 1/4 Sec Cor.
51.00	Ravine bears N.W.
80.15	Intersect N & S line 23 links N of Cor to Sections 26. 27. 34 & 35 from which Cor I run North 89°50' W. on true line between Sec 27 & 34 Var 12°40' E.
40.07½	Set Post deposit charred state raised mound of earth with pits as per instructions for 1/4 Sec Cor
80.15	The Cor to Sections 27. 28 33 & 34
	Land broken Soil 3rd rate

Township 7 N R 29 W. 6th P.M.

Chains	North between Sec 27 & 28 Va 12°40' E.
40.00	Set Post deposit charred stake raised mound of earth with pits as per instructions for 1/4 Sec Cor
79.00	Ravine bears N.W.
80.00	Set Post deposit charred stake raised mound of earth with pits as per instructions for Corner to Sections 21. 22. 27 & 28
	Land broken Soil 2nd rate

Township 7 N R 29 W. 6th P.M.

Chains	East on a random line between Sec 22 & 27 Va 12°40' E.
40.00	Set Post for temporary 1/4 Sec Cor
80.27	Intersect N & S line 12 links North of Cor to Sec 22. 23 26 & 27 from which Corner I run North 89°55' W. on true line between Sec 22 & 27 Va 12°40' E.
40.13½	Set Post deposit charred stake raised mound of earth with pits as per instructions for 1/4 Sec Cor
80.27	The Corner to Sections 21. 22. 27 & 28
	Land high rolling Soil 2nd rate

Township 7. N R 29 W. 6th P.M.

Chains	
	North between Sec 21 & 22 Var 12°40' E.
40.00	Set Post deposit charred stake raised mound of earth with pits as per instructions for 1/4 Sec Corner.
79.00	Ravine bears N.W.
80.00	Set Post deposit charred stake raised mound of earth with pits as per instructions for Cor to Sec 15.16.21 & 22
	Land broken Soil 2nd rate

Township 7. N R 29 W. 6th P.M.

Chains	
	East on a random line between Sec 15 & 22. Var 12°40' E.
39.00	Ravine bears N.W.
40.00	Set Post for temporary 1/4 Sec Cor
80.42	Intersect N & S line 31 links North of Cor to Sections 14.15.22 & 23 from which Cor I run North 89°47' W. On true line between Sec 15 & 22 Var 12°40' E
40.21	Set Post deposit charred stake raised mound of earth with pits as per instructions for 1/4 Sec Cor
80.42	The Corner to Sections 15.16.21 & 22
	Land high broken Soil 2nd rate

Township 7. N R 29 W. 6th P.M.

Chains	North between Sec 15 and 16 Va 12°40' E.
40.00	Set Post deposit charred stake raised mound of earth with pits as per instructions for 1/4 Sec Cor
45.00	Ravine bears N.
80.00	Set Post deposit charred stake raised mound of earth with pits as per instructions for Corner to Sections 9. 10. 15 and 16. in Centre of Ravine bearing N.
	Land broken Soil 2nd rate

Township 7. N R 29 W. 6th P.M.

Chains	East on a random line between Sec 10 and 15 Va 12°40' E.
40.00	Set Post for temporary 1/4 Sec Cor.
80.14	Intersect N and S line 62 links North of Cor to Sec 10.11.14 and 15 from which Cor I run North 89°33' W. on true line between Sec 10 and 15 Va 12°40' E
40.07	Set Post deposit charred stake raised mound of earth with pits as per instructions for 1/4 Sec Cor
80.14	The Corner to Sec 9.10.15 and 16.
	Land broken. Soil 2nd rate

Township 7. N R 29 W. 6th P.M.

Chains	North between Sec 9 and 10 Var 12°40' E.
2.75	Leave Ravine bears N.E.
40.00	Set Post deposit charred stake raised mound of earth with pits as per instructions for 1/4 Sec Cor.
80.00	Set Post deposit charred stake raised mound of earth with pits as per instructions for Corner to Sections 3. 4. 9 and 10
	Land broken Soil 2nd rate

Township 7. N R 29 W 6th P.M.

Chains	East on a random line between Sections 3 and 10 Var 12°40' E.
39.00	Ravine bears North E
40.00	Set Post for temporary 1/4 Sec Cor.
79.98	Intersect N. and S line 15 links South of Cor to Sec 2. 3 10 and 11 from which Cor I run South 89°54' W. on true line between Sec 3 and 10 Var 12°40' E.
39.99	Set Post deposit charred stake raised mound of earth with pits as per instructions for 1/4 Sec Cor.
79.98	The Corner to Sections 3. 4. 9 and 10
	Land broken Soil 2nd rate

Township 7 N R 29 W. 6th P.M.

Chains	North on a random line between Sec 3 & 4 Var 12°40' E.
1.25	Ravine bears E.
40.00	Set Post for temporary 1/4 Sec Cor.
45.00	Ravine bears E.
75.00	Ravine bears E.
80.16	Intersect north boundary of Township 51 links East of Cor to Sec 3 & 4 from which Cor I run South 22' East on true line between Sec 3 & 4 Var 12°40' E.
40.16	Set Post deposit charred stake raised mound of earth with pits as per instructions for 1/4 Sec Cor
80.16	The Cor to Sec 3 4 9 & 10

Land broken Soil 3rd rate

July 26th

Township 7 N R 29 W. 6th P.M.

Chains	North between Sec 32 & 33 Var 12°40' E.
21.00	Ravine bears N.W.
40.00	Set Post deposit charred stake raised mound of earth with pits as per instructions for 1/4 Sec Cor.
80.00	Set Post deposit charred stake raised mound of earth with pits as per instructions for Corner to Sec 28. 29. 32 & 33

Land broken Soil 2nd rate

Township 7. N R 29 W. 6th P.M.

Chains	
	East on a random line between Sec 28 & 33 Var 12° 40' E.
40.00	Set Post for temporary ¼ Sec Cor
75.00	Ravine bears North
80.20	Intersect N & S line at the Cor to Sections 27. 28. 33 & 34 from which Cor I run West on true line between Sec 28 & 33 Var 12° 40' E.
40.10	Set Post deposit charred stake raised mound of earth with pits as per instructions for ¼ Sec Cor
80.20	The Cor to Sections 28. 29. 32 & 33
	Land broken Soil 2nd rate

Township 7. N R 29 W. 6th P.M.

Chains	
	North between Sec 28 & 29 Var 12° 40' E
40.00	Set Post deposit charred stake raised mound of earth with pits as per instructions for ¼ Section Cor.
75.75	Ravine bears North
80.00	Set Post deposit charred stake raised mound of earth with pits as per instructions for Corner to Sections 20. 21. 28 & 29 in Centre of Ravine bearing N.
	Land broken Soil 2nd rate

Township 7 N R 29 W. 6th P.M.

Chains	
	East on a random line between Sec 21 and 28 Var 12°40' E.
20.00	Ravine bears S.E.
35.00	Ravine bears N.E.
40.00	Set Post for temporary 1/4 Sec Cor.
78.00	Ravine bears N.W.
79.95	Intersect N and S line 18 lks North of Cor to Sec 21.22 27 and 28 from which Cor I run North 89°52' W. On true line between Sec 21 and 28 Var 12°40' E.
39.97½	Set Post deposit charred stake raised mound of earth with pits as per instructions for 1/4 Sec Cor.
79.95	The Cor to Sections 20.21 28 and 29
	Land broken Soil 3rd rate

Township 7 N R 29 W. 6th P.M.

Chains	
	North between Sec 20 and 21 Var 12°40' E.
40.00	Set Post deposit charred stake raised mound of earth with pits as per instructions for 1/4 Sec Cor.
80.00	Set Post deposit charred stake raised mound of earth with pits as per instructions for Corner to Sections 16.17. 20 and 21
	Land rolling Soil 2nd rate

Township 7 N R 29 W. 6th P.M.

Chains	East on a random line between Sec 16 & 21 Var 12°40' E.
20.75	Ravine bears N.E.
40.00	Set Post for temporary 1/4 Sec Cor.
59.00	Ravine bears North
79.00	Ravine bears N.W.
80.59	Intersect N & S line 22 links North of Cor to Sections 15.16.21 & 22 from which Cor I run North 89°51' W. on true line between Sec 16 & 21 Var 12°40' E.
40.29½	Set Post deposit charred stake raised mound of earth with pits as per instructions for 1/4 Sec Cor
80.59	The Cor to Sections 16.17 20 & 21 Land broken Soil 3rd rate

Township 7 N R 29 W. 6th P.M.

Chains	North between Sec 16 & 17 Var 12°40' E.
40.00	Set Post deposit charred stake raised mound of earth with pits as per instructions for 1/4 Sec Cor
80.00	Set Post deposit charred stake raised mound of earth with pits as per instructions for Corner to Sections 8.9.16 & 17 Land rolling Soil 2nd rate

Township 7 N R 29 W. 6th P.M.

Chains	
	East on a random line between Sec 9 and 16 Var 12°40' E.
40.00	Set Post for temporary 1/4 Sec Cor.
80.21	Intersect N and S line 35 lks North of Corner to Sec 9.10.15 and 16 from which Cor I run North 89°45' W. on true line between Sec 9 and 16 Var 12°40' E.
40.15½	Set Post deposit charred stake raised mound of earth with pits as per instructions for 1/4 Sec Cor
80.31	The Corner to Sections 8.9.16 and 17 Land rolling Soil 2nd rate

Township 7 N R 29 W. 6th P.M.

Chains	
	North between Sec 8 and 9 Var 12°40' E.
1.00	Ravine bears E.
40.00	Set Post deposit charred stake raised mound of earth with pits as per instructions for 1/4 Sec Cor.
80.00	Set Post deposit charred stake raised mound of earth with pits as per instructions for Corner to Sec 4.5.8 and 9
	Land broken Soil 2nd rate

Township of N R 29 W. 6th P.M.

Chains	East on a random line between Sec 4 and 9 Va 12°40' E.
40.00	Set Post for temporary 1/4 Sec Cor.
60.00	Ravine bears N E
80.50	Intersect N and S line at the Corner to Sections 3. 4. 9 & 10 from which Cor I run West on true line between Sec 4 and 9 Va 12°40' E
40.25	Set Post deposit charred stake raised mound of earth with pits as per instructions for 1/4 Sec Cor
80.50	The Corner to Sections 4. 5. 8 and 9

Land broken Soil 2nd rate

Township of N R 29 W. 6th P.M.

Chains	North on a random line between Sections 4 and 5 Va 12°40' E.
40.00	Set Post for temporary 1/4 Sec Cor.
80.50	Intersect North boundary of Township 25 links West of Cor to Sec 4 and 5 from which Cor I run South 12' West on true line between Sec 4 and 5 Va 12°40' E
40.50	Set Post deposit charred stake raised mound of earth with pits as per instructions for 1/4 Sec Cor
80.50	The Cor to Sections 4. 5 8 and 9

Land broken Soil 2nd rate

July 27th 72

Township 7 N R 29 W. 6th P.M.

Chains	North between Sec 31 and 32 Var 12°40' E.
40.00	Set Post deposit charred stake raised mound of earth with pits as per instructions for 1/4 Sec Cor.
43.00	Ravine trees S.E.
80.00	Set Post deposit charred stake raised mound of earth with pits as per instructions for Corner to Sections 29. 30. 31 and 32
	Land high & rolling Soil 2nd rate

Township 7 N R 29 W. 6th P.M.

Chains	East on a random line between Sec 29 and 32 Var 12°40' E.
40.00	Set Post for temporary 1/4 Sec Cor.
71.00	Ravine trees N.W.
79.92	Intersect N. and S line 32 lks North of Cor to Sections 28. 29. 32 and 33 from which Cor I run North 89°46' W. on true line between Sec 29 and 32 Var 12°40' E
39.96	Set Post deposit charred stake raised mound of earth with pits as per instructions for 1/4 Sec Cor
79.92	The Corner to Sec 29. 30 31 and 32
	Land Broken Soil 2nd rate

Township 7 N R 29 W. 6th P.M.

Chains	
	West on a random line between Sec 30 & 31 Va 12°40' E.
41.00	Set Post for temporary 1/4 Sec Cor.
79.55	Intersect West boundary of Township 20 links South of Cor to Sec 30 & 31 from which Cor I run South 89°51' E. On true line between Sec 30 & 31 Va 12°40' E.
39.55	Set Post deposit charred stake raised mound of earth with pits as per instructions for 1/4 Sec Cor.
79.55	The corner to Sections 29.30 31 & 32
	Land rolling Soil 2nd rate

Township 7 N R 29 W. 6th P.M.

Chains	
	North between Sec 29 & 30 Va 12°40' E.
21.00	Ravine bears N.W.
41.00	Set Post deposit charred stake raised mound of earth with pits as per instructions for 1/4 Sec Cor
80.00	Set Post deposit charred stake raised mound of earth with pits as per instructions for Corner to Sec 19. 20. 29 & 30
	Land broken Soil 2nd rate

Township 7 N R 29 W. 6th P.M.

Chains	
	East on a random line between Sec 20 and 29 Var 12°40' E.
40.00	Set Post for temporary 1/4 Sec Cor.
79.50	Ravine bears N.W.
80.00	Intersect N. and S. line 8 links North of Cor to Sec 20.21.28 and 29 from which Cor I run North 89°54' W. On true line between Sec 20 and 29 Var 12°40' E
40.00	Set Post deposit charred stake raised mound of earth with pits as per instructions for 1/4 Sec Cor.
80.00	The Corner to Sections 19.20.29 and 30
	Land Broken Soil 2nd rate

Township 7 N R 29 W. 6th P.M.

Chains	
	West on a random line between Sec 19 and 30 Var 12°40' E.
30.00	Ravine bears N.W.
40.00	Set Post for temporary 1/4 Sec Cor.
79.32	Intersect West boundary of Township 27 links South of Cor to Sec 19 and 30 from which Cor I run South 89°48' E. On true line between Sec 19 and 30 Var 12°40' E.
39.32	Set Post deposit charred stake raised mound of earth with pits as per instructions for 1/4 Sec Cor.
79.32	The Cor to Sections 19.20.29 and 30
	Land Broken Soil 2nd rate

Township 7 N R 29 W. 6th P M

Chains	North between Sec 19 and 20 Va 12°40' E.
40.00	Set Post deposit charred stake raised mound of earth with pits as per instructions for 1/4 Sec Cor
65.00	Ravine bears N.E.
80.00	Set Post deposit charred stake raised mound of earth with pits as per instructions for Corner to Sec 17.18.19 and 20
	Land high & broken Soil 2nd rate

Township 7 N R 29 W. 6th P M

Chains	East on a random line between Sec 17 and 20 Va 12°40' E.
28.00	Ravine bears N.E.
40.00	Set Post for temporary 1/4 Sec Cor.
79.86	Intersect N and S line 26 links North of Cor to Sec 16.17 20 & 21 from which Cor I run North 89°49' W. On true line between Sec 17 and 20 Va 12°40' E.
39.93	Set Post deposit charred stake raised mound of earth with pits as per instructions for 1/4 Sec Cor.
79.86	The Corner to Sec 17.18.19 and 20
	Land high & broken Soil 2nd rate

Township 7 N R 29 W. 6th P M

Chains	
	West on a random line between Sec 18 & 19 Var 12°40' E.
40.00	Set Post for temporary 1/4 Sec Cor
47.00	Ravine bears N.W.
79.35	Intersect West boundary of Township at the Cor to Sec 18 & 19 from which Cor I run East on true line between Sec 18 & 19 Var 12°40' E.
39.35	Set Post deposit charred stake raised mound of earth with pits as per instructions for 1/4 Sec Cor.
79.35	The Cor to Sections 17. 18 19 & 20
	Land broken Soil 2nd rate

July 29th
JV

Township 7 N R 29 W. 6th P M

Chains	
	North between Sec 17 & 18 Var 12°40' E.
18.00	Ravine bears N.E.
40.00	Set Post deposit charred stake raised mound of earth with pits as per instructions for 1/4 Sec Cor
80.00	Set Post deposit charred stake raised mound of earth with pits as per instructions for Corner to Sections 7. 8. 17 & 18
	Land rolling Soil 2nd rate

Township 7 N R 29 W. 6th P.M.

Chains	
	East on a random line between Sections 8 & 17 Va 12°40' E.
40.00	Set Post for temporary 1/4 Sec Cor
78.00	Ranging trees N.E.
79.94	Intersect N & S line 10 lks North of Cor to Sec 8.9.16 & 17 from which Cor I run North 89°56' W. on true line between Sec 8 & 17 Va 12°40' E
39.94	Set Post deposit charred stake raised mound of Earth with pits as per instructions for 1/4 Sec Cor.
79.94	The Corner to Sections 7. 8. 17 & 18

Land broken Soil 2nd rate

Township 7 N R 29 W. 6th P.M.

Chains	
	West on a random line between Sections 7 & 18 Va 12°40' E
40.00	Set Post for temporary 1/4 Sec Cor.
79.14	Intersect west boundary of Township 24 links South of Cor to Sec 7 & 18 from which Cor I run South 89°50' E. on true line between Sec 7 & 18 Va 12°40' E.
39.14	Set Post deposit charred stake raised mound of Earth with pits as per instructions for 1/4 Sec Cor.
79.14	The Cor to Sections 7. 8. 17 & 18

Land rolling Soil 2nd rate

Township 7 N R 29 W 6th P.M.

Chains	North between Sec 7 & 8 Va 12°40' E.
40.00	Set Post deposit charred stake raised mound of earth with pits as per instructions for ¼ Sec Cor.
80.00	Set Post deposit charred stake raised mound of earth with pits as per instructions for Corner to Sections 5.6.7 & 8
	Land high & rolling Soil 2nd rate

Township 7 N R 29 W. 6th P.M.

Chains	East on a random line between Sec 5 & 8 Va 12°40' E.
40.00	Set Post for temporary ¼ Sec Cor.
80.12	Intersect N & S line 28 links north of Cor to Sec 4.5 8 & 9 from which Cor I run North 89°48' W. On true line between Sec 5 & 8 Va 12°40' E.
40.06	Set Post deposit charred stake raised mound of earth with pits as per instructions for ¼ Sec Cor.
80.12	The Corner to Sections 5.6 7 & 8
	Land rolling Soil 2nd rate

Township 7 N R 29 W. 6th P.M.

Chains	
	West on a random line between Sec 6 and 7 Var 12°40' E.
40.00	Set Post for temporary ¼ Sec Cor.
79.08	Intersect West boundary of Township 36 links South of Cor to Sec 6 and 7 from which Cor I run South 89°45' E. On true line between Sec 6 and 7 Var 12°40' E.
39.08	Set Post deposit charred stake raised mound of earth with pits as per instructions for ¼ Sec Cor.
79.08	The Corner to Sections 5. 6. 7 and 8
	Land high & rolling Soil 2nd rate.

Township 7 N R 29 W. 6th P.M.

Chains	
	North on a random line between Sec 5 and 6 Var 12°40' E.
40.00	Set Post for temporary ¼ Sec Cor.
80.26	Intersect North boundary of Township 45 links East of Corner to Sections 5 and 6 from which Cor I run South 19' East. On true line between Sec 5 and 6 Var 12°40' E.
40.26	Set Post deposit charred stake raised mound of earth with pits as per instructions for ¼ Sec Cor.
80.26	The Corner to Sec 5. 6. 7 and 8
	Land rolling Soil 2nd rate

July 30th 1872

General Discription

The Land in this Township is high & dry, inclined to sandy poor 2nd rate - There is no wood or water in the Township The Land is frequently broken by deep Ravines running in almost every direction in the bottoms of some of which there is some blue grass - The upland is about 3/4ths covered with short Buffalo Grass. - -

A List

Of the Names of the individuals who assisted in running measuring and marking the Subdivision Lines and Corners of the foregoing Field Notes of Township No 7 North Range No 29 West of the 6th Principal Meridian

Chainman
Chainman
{ Axeman and
{ Moundman
Flagman
Compassman

We hereby certify that we assisted David V. Stephenson Deputy Surveyor in Subdividing Township No 7 North of the Base Line of Range No 29 West of the 6th Principal Meridian; and that said Township has been in all respects to the best of our Knowledge and belief well and faithfully surveyed and the boundary Monuments planted accor=ding to the instructions of the Surveyor General

Geo. S Locum Chainman
A C Buers Chainman
Geo S Charles { Axeman and
{ Moundman
L Martin Flagman

Subscribed and sworn to by the above named persons before me a Notary Public in and for the County of Webster in the State of Nebraska this 4th day of August AD 1872

O. W. Brown
Notary Public

I David V. Stephenson do solemnly swear that in pursuance of a Joint Contract No 50 wherein David V Stephenson and James L. Slocum are Joint Contractors with E. E. Cunningham United States Surveyor General for the District of Nebraska and Iowa, bearing date the 5th day of April AD 1872 — I have well faithfully and truly in my own proper person and in strict conformity with the instructions of the Surveyor General the Surveying Manual and the Laws of the United States, surveyed all those parts or portions of Township No 7 North of the Base Line of Range No 29 West of the 6th Principal Meridian in the State of Nebraska, as are represented in the forgoing Field Notes as having been surveyed under my direction and I do further solemnly that all the Corners of said Surveys have been established and perpetuated in strict accordance with the Surveying Manual and printed instructions and that the forgoing are the true and original Field Notes of such Survey.

David V Stephenson
Deputy Surveyor

Subscribed by the said David V. Stephenson Deputy Surveyor and Sworn to before me a Notary Public within and for the County of Webster in the State of Nebraska this 1st day of August AD 1872

O. W. Brown
Notary Public

Survey Commenced July 24th 1872 and Completed July 30th 1872

Surveyor Generals Office
Plattsmouth Oct 26th 1872

The foregoing Field Notes of the Survey of the subdivision lines of Township No 7. North of Range No 29. West of the 6th Principal Meridian in the state of Nebraska executed by David E. Stephenson Deputy Surveyor under joint contract No 50 dated April 6th 1872, wherein David E. Stephenson and James L. Slocum are joint contractors has been critically examined the necessary corrections and explanations made. The said Field Notes and the Survey they describe are hereby approved

E. G. Cunningham
Surveyor General

Town 8 Range 29 W



Field Notes
of
The Survey and Subdivision of Township No. 8. N. R. 29 W. 6th P.M. in the State of Nebraska

Executed

By James L. Slocum Dep. Surveyor under joint Contract No. 51 dated April 5th 1872.

Survey

Commenced July 24th 1872
Completed July 30th 1872

List of Names

of persons employed to assist in Surveying this Township showing the respective capacities in which they acted.

Wm Figler	Chainman
Samuel Wall	Chainman
J. M. Clarke	Axeman & Moundman
Chas. F. Logue	Flagman

Township 8 N R 29 W. 6th PM

To determine the proper adjustment of my Compass for the Seldivision of this Township I commence at the Corner to Townships 7 and 8 North Ranges 28 and 29 West and run North on a blank line along the East boundary of Sec 36

Variation 13° – East

41.13 To a Point 18 links west of the 1/4 Sec Cor

81.22 To a Point 34 links west of the Corner to Sec 25 and 36

To retrace this line or run parallel thereto my Compass must be adjusted to a Variation of 12°45' East

Township 8 N R 29 W. 6th P M

Chains	
	From the Corner to Sections 35 & 36 on the South boundary of the Township I run North between Sec 35 & 36 Var 12°45 E.
40.00	Set Post deposit charred stake raised mound of earth with pits as per instructions for 1/4 Sec Cor
60.00	Leave upland enter bottom
63.50	Spring Branch bears E.
64.50	Leave Timber
80.00	Set Post deposit charred stake raised mound of earth with pits as per instructions for Cor to Sec 25.26.35 & 36
	Upland high & rolling Soil 2nd rate
	Bottom level Soil 1st rate

Township 8 N R 29 W. 6th P M

Chains	
	East on a random line between Sec 25 & 36 Var 12°45 E.
9.00	Medicine Creek 25 links wide bears S.E
9.50	Enter Timber
14.00	Medicine Creek bears N.
16.00	Same Creek " South
18.00	Same Creek " North
40.00	Set Post for temporary 1/4 Sec Cor.
44.00	Spring Branch 20 lks wide bears N.E.
79.25	Medicine Creek 25 lks wide bears South. Timber along banks about 1 ch wide
79.78	Intersect East boundary of Township 20 links N of Cor to Sec 25 & 36 from which Cor I run North 89°51' W. on true line between Sections 25 & 36 Var 12°45' E
39.89	Set Post deposit charred stake raised mound of earth with pits as per instructions for 1/4 Sec Cor
79.78	The Corner to Sections 25.26 35 & 36.
	Land Broken Soil 1st & 2nd rate

Township 8 N R 29 W. 6th P.M.

Chains	North between Sec 25 & 26 Va 12°45' E
7.00	Leave Bottom enter upland bears E & W.
40.00	Set Post deposit charred stake raised mound of earth with pits as per instructions for 1/4 Sec Cor
43.00	Leave Upland Enter Bottom & timber
47.00	Medicine Creek 30 links wide bears S.E.
48.00	Leave Timber
60.50	Leave Bottom enter Upland
80.00	Set Post deposit charred stake raised mound of earth with pits as per instructions for Corner to Sections 23. 24. 25 & 26

Bottom Land level Soil 1st rate
Upland broken Soil 2nd rate

Township 8 N R 29 W. 6th P.M.

Chains	East on a random line between Sec 24 & 25 Va 12°45' E.
5.00	Ravine bears S.E.
40.00	Set Post for temporary 1/4 Sec Cor
43.00	Ravine bears S.E.
80.08	Intersect East boundary of Township at the Corner to Sections 24 & 25 from which Cor I run West on true line between Sec 24 & 25 Va 12°45' E
40.04	Set Post deposit charred stake raised mound of earth with pits as per instructions for 1/4 Sec Cor.
80.08	The Corner to Sections 23. 24 25 & 26.

Land broken Soil 2nd rate

Township 8 S R 29 W. 6th P M

Chains	
	North between Sec 23 & 24 Var 12°45' E.
17.00	Ravine bears S E
40.00	Set Post deposit charred stake raised mound of earth with pits as per instructions for ¼ Sec Cor
80.00	Set Post deposit charred stake raised mound of earth with pits as per instructions for Corner to Sections 13. 14. 23 & 24
	Land broken Soil 2nd rate

Township 8 S R 29 W. 6th P M

Chains	
	East on a random line between Sec 13 & 24 Var 12°45' E.
10.00	Ravine bears S.E.
40.00	Set Post for temporary ¼ Sec Cor.
80.50	Intersect East boundary of Township 30 links South of Corner to Sec 13 & 24 from which Corner I run South 89°44' W. on true line between Sec 13 & 24 Var 12°45' E.
40.25	Set Post deposit charred stake raised mound of earth with pits as per instructions for ¼ Sec Cor
80.50	The Corner to Sec 13. 14 23 & 24
	Land broken Soil 2nd rate

Township 8 S R 29 W. 6th P.M.

Chains	North between Sec 13 & 14 Va 12°45' E.
40.00	Set Post deposit charred stake raised mound of earth with pits as per instructions for 1/4 Sec Cor
80.00	Set Post deposit charred stake raised mound of earth with pits as per instructions for Corner to Sec 11. 12. 13 & 14
	Land rolling Soil 2nd rate

Township 8 S R 29 W. 6th P.M.

Chains	East on a random line between Sec 12 & 13 Va 12°45' E.
40.00	Set Post for temporary 1/4 Sec Cor.
80.00	Intersect East boundary of Township 35 links North of Cor to Sec 12 & 13 from which Cor I run North 89°45' W. on true line between Sec 12 & 13 Va 12°45' E.
40.00	Set Post deposit charred stake raised mound of earth with pits as per instructions for 1/4 Sec Cor.
80.00	The Corner to Sec 11. 12. 13 & 14
	Land rolling Soil 2nd rate

Township 8 S R 29 W. 6th P.M.

Chains	North between Sec 11 and 12 Va 12°45' E.
40.00	Set Post deposit charred stake raised mound of earth with pits as per instructions for 1/4 Sec Cor.
80.00	Set Post deposit charred stake raised mound of earth with pits as per instructions for Corner to Sections 1. 2. 11 and 12
	Land rolling Prairie Soil 2nd rate

Township 8 S R 29 W 6th P.M.

Chains	East on a random line between Sec 1 and 12 Va 12°45' E.
40.00	Set Post for temporary 1/4 Sec Cor.
70.00	Ravine bears S.E.
79.92	Intersect East boundary of Township 15 links South of Cor to Sec 1 and 12 from which Cor I run South 89°54' W on true line between Sec 1 and 12 Va 12°45' E.
39.96	Set Post deposit charred stake raised mound of earth with pits as per instructions for 1/4 Sec Cor
79.92	The Cor to Sec 1. 2. 11 and 12
	Land rolling Soil 2nd rate

Township 8 N R 29 W. 6th Pble

Chains	
	North on true line between Sec 1 and 2 Var 12°45' E.
40.00	Set Post deposit charred stake raised mound of earth with pits as per instructions for 1/4 Sec Cor
84.00	Intersect 2nd Standard Parallel North 18 ch 19 lks rest of Corner to Sec 31 and 36 T 9 N R 25 29 W. where I set Post deposit charred stake raised mound of earth (with pits) as per instructions for closing Cor to Sections 1 and 2 T 8 N R 29 W.
	Land high rolling Soil 2nd rate
	July 24th JV

Township 8 N R 29 W. 6th Pble

Chains	
	North between Sec 34 and 35 Var 12°45' E.
35.00	Spring Creek water 15 lks wide scattering Timber along banks bears N E
40.00	Set Post deposit charred stake raised mound of earth with pits as per instructions for 1/4 Sec Cor
64 ~~46~~	Foot of Bluffs
80.00	Set Post deposit charred stake raised mound of earth with pits as per instructions for Corner to Sec 26. 27. 34 and 35
S 1/2	Land level bottom Soil 1st rate
N 1/2	" broken Soil 2nd rate

Township 8 S. R 29 W. 6th P.M.

Chains	
	East on a random line between Sec 26 & 35 Var 12°45' E.
40.00	Set Post for temporary 1/4 Sec Cor.
68.00	Leave upland enter bottom
80.30	Intersect N & S line 33 lks North of Cor to Sec 25.26 35 & 36 from which Cor I run North 89°47' W. on true line between Sec 26 & 35 Var 12°45' E
40.15	Set Post deposit charred stake raised mound of earth with pits as per instructions for 1/4 Sec Cor.
80.30	The Corner to Sections 26. 27. 34 & 35
	Upland broken Soil 2nd rate
	Bottom Land Soil 1st rate

Township 8 S. R 29 W. 6th P.M.

Chains	
	North between Sec 26 & 27 Var 12°45' E.
40.00	Set Post deposit charred stake raised mound of earth with pits as per instructions for 1/4 Sec Cor
42.00	Leave upland enter bottom
57.00	Medicine Creek bears N. E Water 20 lks wide, scattering Timber along bank
80.00	Set Post deposit charred stake raised mound of earth with pits as per instructions for Corner to Sections 22. 23. 26 & 27
	Land broken Soil 2nd rate

Township 8 N R 29 W. 6th P.M.

Chains	
	East on a random line between Sec 23 & 26 Var 12°45' E.
25.00	Ravine bears South.
40.00	Set Post for temporary 1/4 Sec Cor.
80.44	Intersect N & S line 65 lks North of Cor to Sections 23. 24. 25 & 26 from which Cor I run North 89°32' W. on true line between Sec 23 & 26 Var 12°45' E.
40.22	Set Post deposit charred stake raised mound of earth with pits as per instructions for 1/4 Sec Cor.
80.44	The Corner to Sections 22. 23. 26 & 27
	Land Broken Soil 2nd rate

Township 8 N R 29 W. 6th P.M.

Chains	
	North between Sec 22 & 23 Var 12°45' E.
40.00	Set Post deposit charred stake raised mound of earth with pits as per instructions for 1/4 Sec Cor. at head of Ravine bearing S.E.
80.00	Set Post deposit charred stake raised mound of earth with pits as per instructions for Corner to Sections 14. 15. 22 & 23
	Land high & rolling Soil 2nd rate

Chains	East on a random line between Sec 14 & 23 Va 12°45' E.
40.00	Set Post for temporary 1/4 Sec Cor.
50.00	Ravine bears South
70.00	Ravine bears S
80.26	Intersect N. & S line 41 lks North of Cor to Sections 13.14.23 & 24 from which Cor I run North 89°42' W. on true line between Sec 14 & 23 Va 12°45' E.
40.13	Set Post deposit charred stake raised mound of earth with pits as per instructions for 1/4 Sec Cor.
80.26	The Cor to Sec 14. 15 22 & 23
	Land broken Soil 3rd rate

Township 8 S R 29 W. 6th P.M.

Chains	North between Sec 14 & 15 Va 12°45' E.
23.00	Ravine bears S.W.
40.00	Set Post deposit charred stake raised mound of earth with pits as per instructions for 1/4 Sec Cor.
72.00	Ravine bears S.W.
80.00	Set Post deposit charred stake raised mound of earth with pits as per instructions for Corner to Sections 10.11.14 & 15
	Land broken Soil 2nd rate

Township 8 S. R 29 W. 6th P.M.

Chains	
	East on a random line between Sec 11 & 14 Va 12°45' E.
38.00	Ravine bears S.E.
40.00	Set Post for temporary 1/4 Sec Cor.
80.12	Intersect N. & S. line 64 lks North of Cor to Sections 11.12.13 & 14 from which Cor I run North 89°33' W. on true line between Sec 11 & 14 Va 12°45' E.
40.06	Set Post deposit charred stake raised mound of earth with pits as per instructions for 1/4 Sec Cor.
80.12	The Corner to Sections 10.11.14 & 15
	Land rolling Soil 2nd rate

Township 8 S. R 29 W. 6th P.M.

Chains	
	North between Sec 10 & 11 Va 12°45' E.
40.00	Set Post deposit charred stake raised mound of earth with pits as per instructions for 1/4 Sec Corner
80.00	Set Post deposit charred stake raised mound of earth with pits as per instructions for Corner to Sec 2. 3. 10 & 11
	Land rolling Prairie Soil 2nd rate

Township 8 S. R 29 W. 6th P.M.

Chains	
	East on a random line between Sec 2 and 11 Va 12°45' E.
40.00	Set Post for temporary 1/4 Sec Cor.
80.06	Intersect S. and S line 17 lks North of Cor to Sections 1. 2. 11 and 12 from which Cor I run North 89°53' W. on true line between Secs 2 and 11 Va 12°45' E
40.03	Set Post deposit charred stake raised mound of earth with pits as per instructions for 1/4 Sec Cor.
80.06	The Corner to Sections 2. 3. 10 and 11

Land high & rolling Soil 2nd rate

Township 8 S. R 29 W. 6th P.M.

Chains	
	North on true line between Sec 2 and 3 Va 12°45' E.
40.00	Set Post deposit charred stake raised mound of earth with pits as per instructions for 1/4 Sec Cor
84.70	Intersect 2nd Standard Parallel North 19 chs 15 lks West of Corner to Sections 34 and 35 T 9 S R 29 West where I set Post deposit charred stake raised mound of earth with pits as per instructions for Closing Corner to Sec 2 and 35 T 8 North Range 29 West

Land high Prairie Soil 2nd rate

July 25th 72

Township 8 S R 29 W. 6th P Me

Chains	North between Sec 33 and 34. Va 12°45' E.
40.00	Set Post deposit charred stake raised mound of earth with pits as per instructions for 1/4 Sec Cor
40.50	Leave upland enter bottom
55.50	Spring Creek 12 lks wide bears E
61.00	Leave bottom enter upland
80.00	Set Post deposit charred stake raised mound of earth with pits as per instructions for Corner to Sections 27. 28. 33 and 34

Land broken Soil 1st & 2nd rate

Township 8 S R 29 W. 6th P Me

Chains	East on a random line between Sec 27 and 34 Va 12°45' E.
40.00	Set Post for temporary 1/4 Sec Cor.
80.20	Intersect N and S line 50 links North of Cor to Sections 26. 27. 34 and 35 from which Cor I run North 89°39' W. on true line between Sections 27 and 34 Va 12°45' E.
40.10	Set Post deposit charred stake raised mound of earth with pits as per instructions for 1/4 Sec Cor.
80.20	The Cor to Sec 27. 28. 33 and 34

Land rolling Soil 2nd rate

Township 8 N R 29 W. 6th P Me

Chains	
	North between Sec 27 and 28 Va 12°45' E
40.00	Set Post deposit charred stake raised mound of earth with pits as per instructions for 1/4 Sec Corner
50.00	enter head of Ravine bearing N
70.00	Leave Ravine bears N.E.
80.00	Set Post deposit charred stake raised mound of earth with pits as per instructions for Corner to Sec 21. 22. 27 and 28
	Land broken Soil 2nd rate

Township 8 N R 29 W. 6th P Me

Chains	
	East on a random line between Sec 22 and 27 Va 12°45' E.
21.50	Ravine bears N.E.
40.00	Set Post for temporary 1/4 Sec Cor.
41.00	Enter Bottom
57.80	Medicine Creek 25 links wide bears S.E. Timber about 1 ch wide along banks
65.00	leave Bottom & ~~Timber~~ enter upland
80.32	Intersect N and S line 31 lks North of Cor to Sections 22. 23. 26 and 27 from which Cor I run
	North 89°47' W. on true line between Sec 22 and 27 Va 12°45' E
40.16	Set Post deposit charred stake raised mound of earth with pits as per instructions for 1/4 Sec Cor.
80.32	The Corner to Sec 21. 22. 27 and 28
	upland broken Soil 2nd rate
	Bottom level Soil 1st rate

Township 8 S R 29 W. 6th Pble

Chains	North between Sec 21 & 22 Va 12°45' E.
30.00	Leave upland enter bottom
40.00	Set Post deposit charred stake raised mound of earth with pits as per instructions for 1/4 Sec Cor
49.00	Enter timber
51.00	Medicine Creek bears S.E. water 20 links wide scattering timber along the banks
80.00	Set Post deposit charred stake raised mound of earth with pits as per instructions for Corner to Sections 15.16. 21 & 22
	Land broken Soil 1st & 2nd rate

Township 8 S R 29 W. 6th Pble

Chains	East on a random line between Sec 15 & 22 Va 12°45' E.
21.00	Leave bottom enter upland
40.00	Set Post for temporary 1/4 Sec Cor
52.00	Ravine bears South
80.15	Intersect N. & S. line 38 links North of Cor to Sec 14. 15 22 & 23. from which Cor I run North 89°44' W. on true line between Sec 15 & 22 Va 12°45' E
40.07	Set Post deposit charred stake raised mound of earth with pits as per instructions for 1/4 Sec Cor
80.15	The Corner to Sections 15. 16. 21 & 22
	Land broken Soil 2nd rate

Township 8 S R 29 W. 6th P.M.

Chains	North between Sec 15 & 16 Va 12°45' E.
21.00	Leave bottom enter upland
40.00	Set Post deposit charred stake raised mound of earth with pits as per instructions for 1/4 Sec Cor.
80.00	Set Post deposit charred stake raised mound of earth with pits as per instructions for Corner to Sections 9.10.15 & 16
	Land high & rolling Soil 2nd rate

Township 8 S R 29 W. 6th P.M.

Chains	East on a random line between Sec 10 & 15 Va 12°45' E.
10.00	Ravine bears South
40.00	Set Post for temporary 1/4 Sec Cor.
51.00	Ravine bears South
80.00	Intersect N & S line 52 links North of Cor to Sec 10.11.14 & 15 from which Cor I run North 89°38' W. on true line between Sec 10 & 15 Va 12°45' E.
40.00	Set Post deposit charred stake raised mound of earth with pits as per instructions for 1/4 Sec Cor.
80.00	The Corner to Sec 9.10.15 & 16
	Land high & broken Soil 2nd rate

Township 8 N R 29 W. 6th P.M.

Chains	North between Sec 9 & 10 Va 12°45' E.
40.00	Set Post deposit charred stake raised mound of earth with pits as per instructions for 1/4 Sec Cor.
80.00	Set Post deposit charred stake raised mound of earth with pits as per instructions for Corner to Sections 3, 4, 9 & 10
	Land rolling Soil 2nd rate

Township 8 N R 29 W. 6th P.M.

Chains	East on a random line between Sec 3 & 10 Va 12°45' E.
21.00	Ravine bears South
40.00	Set Post for temporary 1/4 Sec Cor.
80.18	Intersect N & S line at the Corner to Sec 2. 3. 10 & 11 from which Cor I run West on true line between Sec 3 & 10 Va 12°45' E.
40.09	Set Post deposit charred stake raised mound of earth with pits as per instructions for 1/4 Sec Cor.
80.18	The Corner to Sections 3. 4 10 & 11
	Land broken Soil 2nd rate

Township 8 S R 29 W. 6th P.M.

Chains	
	North On true line between Sec 3 & 4 Var 12°45' E.
40.00	Set Post deposit charred stake raised mound of earth with pits as per instructions for 1/4 Sec Cor
55.00	Canon 1 ch deep bears N & W
84.92	Intersect 2nd Standard Parallel North 19 ch & 34 links West of Cor to Sec ~~23 & 34~~ 34 & 35 T 9 S Range 29 West where I set Post deposit charred stake raised mound of earth with pits as per instructions for Closing Corner to Sections 3 & 4 T 8 S R 29 West
	Land broken Soil 2nd rate July 26th 1872

Township 8 S R 29 W. 6th P.M.

Chains	
	North between Sec 32 & 33 Var 12°45' E.
40.00	Set Post deposit charred stake raised mound of earth with pits as per instructions for 1/4 Sec Cor.
70.00	Ravine bears S.E.
80.00	Set Post deposit charred stake raised mound of earth with pits as per instructions for Corner to Sections 28. 29. 32 & 33
	Land broken Soil 2nd rate

Township 8 N. R 29 W. 6th P.M.

Chains	
	East on a random line between Sec 28 and 33 Va 12°45' E.
2.00	Spring Creek 15 lks wide bears South
29.00	Leave bottom
40.00	Set Post for temporary 1/4 Sec Cor.
80.24	Intersect N. and S line at the Corner to Sections 27. 28 33 and 34 from which Cor I run West on true line between Sec 28 and 33 Va 12°45' E.
40.12	Set Post deposit charred stake raised mound of earth with pits as per instructions for 1/4 Sec Cor.
80.24	The Corner to Sec 28. 29 32 and 33
	Land broken Soil 2nd rate

Township 8 N. R 29 W. 6th P.M.

Chains	
	North between Sec 28 and 29 Va 12°45' E.
16.50	Creek 6 links wide bears S.E.
38.00	Ravine bears S.W.
40.00	Set Post deposit charred stake raised mound of earth with pits as per instructions for 1/4 Sec Cor.
80.00	Set Post deposit charred stake raised mound of earth with pits as per instructions for Corner to Sections 20. 21. 28 and 29
	Land broken Soil 2nd rate

Township 8 S R 29 W. 6th P.M.

Chains	East on a random line between Sec 21 & 28 Va 12°45' E.
40.00	Set Post for temporary 1/4 Sec Cor.
80.11	Intersect N. & S line 35 lks North of Cor to Sections 21. 22. 27 & 28 from which Cor I run North 89° 45' W. on true line between Sec 21 & 28 Va 12°45' E
40.05 1/2	Set Post deposit charred stake raised mound of earth with pits as per instructions for 1/4 Sec Cor.
80.11	The Cor to Sec 20. 21. 28 & 29
	Land rolling Soil 2nd rate

Township 8 S R 29 W. 6th P.M.

Chains	North between Sec 20 & 21 Va 12°45' E.
40.00	Set Post deposit charred stake raised mound of earth with pits as per instructions for 1/4 Sec Corner
79.00	Raise brass E.
80.00	Set Post deposit charred stake raised mound of earth with pits as per instructions for Corner to Sec 16. 17. 20 & 21
	Land broken Soil 2nd rate

Township 8 N. R 29 W. 6th P.M.

Chains	
	East on a random line between Sec 16 & 21 Va 12°45' E.
10.00	Leave upland enter bottom
40.00	Set Post for temporary 1/4 Sec Cor.
65.00	Medium Creek 20 lks wide bears South
80.05	Intersect N & S line 71 lks North of Cor to Sections 15.16. 21 & 22 from which Cor. I run
	North 89°30' W. on true line between Sec 16 & 21 Va 12°45' E
40.02½	Set Post deposit charred stake raised mound of earth with pits as per instructions for 1/4 Sec Cor.
80.05	The Cor to Sec 16.17. 20 and 21
	Bottom level — Soil 1st rate
	Upland broken — Soil 2nd rate

Township 8 N. R 29 W. 6th P.M.

Chains	
	North between Sec 16 & 17 Va 12°45' E.
40.00	Set Post deposit charred stake raised mound of earth with pits as per instructions for 1/4 Sec Cor.
40.25	Leave upland enter bottom
80.00	Set Post deposit charred stake raised mound of earth with pits as per instructions for Corner to Sections 8.9. 16 & 17
	Upland rolling — Soil 2nd rate
	Bottom level — Soil 1st rate

Township 8 S R 29 W. 6th P.M.

Chains	
	East on a random line between Sec 9 and 16 Va 12°45' E.
20.00	Medicine Creek 15 links wide bears S.E.
40.00	Set Post for temporary 1/4 Sec Cor.
80.35	Intersect N. and S. line 39 lks North of Cor to Sections 9. 10. 15 and 16 from which Cor I run North 89°45' W. on true line between Sec 9 and 16 Va 12°45' E.
40.14½	Set Post deposit charred stake raised mound of earth with pits as for instructions for 1/4 Sec Cor.
80.35	The Corner to Sec 8. 9. 16 and 17
	Land broken Soil 2nd rate

Township 8 S R 29 W. 6th P.M.

Chains	
	North between Sec 8 and 9 Va 12°45' E.
40.00	Set Post deposit charred stake raised mound of earth with pits as for instructions for 1/4 Sec Corner
79.00	Medicine Creek 16 links wide bears S.E.
80.00	Set Post deposit charred stake raised mound of earth with pits as for instructions for Corner to Sections 4. 5. 8 and 9
	Land in bottom land - Soil 1st rate

Township 8 N R 29 W. 6th P M

Chains	East on a random line between Sec 4 and 9 Va 12°45' E.
21.00	Leave bottom enter upland.
40.00	Set Post for temporary 1/4 Sec Cor.
80.15	Intersect N and S line at the Corner to Sec 3. 4. 9 and 10 from which Cor I run West on true line between Sec 4 and 9 Va 12°45' E
40.07½	Set Post deposit charred stake raised mound of earth with pits as per instructions for 1/4 Sec Cor
80.15	The Corner to Sections 4. 5. 8 and 9
	Land rolling Soil 2nd rate

Township 8 N R 29 W. 6th P M

Chains	North on true line between Sections 4 and 5 Va 12°45' E.
38.00	Medicine Creek bears S.W. scattering trees along Banks
40.00	Set Post deposit charred stake raised mound of earth with pits as per instructions for 1/4 Sec Cor.
85.50	Intersect 2nd Standard Parallel North 19 chs 83 links West of Cor to Sec ~~32 and 33~~ 33 - 34 T 9. N R 29 W. where I set Post deposit charred stake raised mound of earth with pits as per instructions for Closing Corner to Sec 4 and 5. T 8 N R 29 W.
	Land broken Soil 2nd rate July 27th 72

Township 8 N R 29 W. 6th P Me

Chains	North between Sec 31 and 32 Va 12°45' East
40.00	Set Post deposit charred stake raised mound of earth with pits as per instructions for 1/4 Sec Cor
45.00	Ravine bears N E
47.50	Same Ravine bears N.W.
80.00	Set Post deposit charred stake raised mound of earth with pits as per instructions for Corner to Sections 29. 30. 31 and 32
	Land broken Soil 2nd rate

Township 8 N R 29 W. 6th P Me

Chains	East on a random line between Sec 29 and 32 Va 12°45' E.
18.00	Leave upland enter bottom
40.00	Set Post for temporary 1/4 Sec Cor
79.92	Intersect N and S line 18 lks North of Cor to Sections 28. 29 32 and 33 from which Cor I run
	North 89°52' W. On true line between Sec 29 and 32 Va 12°45' E.
39.96	Set Post deposit charred stake raised mound of earth with pits as per instructions for 1/4 Sec Cor
79.92	The Corner to Sections 29. 30. 31 and 32
	Land high + rolling Soil 2nd rate

Township 8 N R 29 W. 6th P.M.

Chains	
	West on a random line between Sec 30 & 31 Var 12°45' E.
15.00	Ravine bears North
40.00	Set Post for temporary 1/4 Sec Cor.
79.75	Intersect west boundary of Township 22 links South of Corner to Sec 30 & 31 from which Cor I run South 89°51' E on true line between Sec 30 & 31 Va 12°45' E
39.75	Set Post deposit charred stake raised mound of earth with pits as per instructions for 1/4 Sec Cor
79.75	The Cor to Sec 29. 30 31 & 32
	Land Broken Soil 2nd rate

Township 8 N R 29 W. 6th P.M.

Chains	
	North between Sec 29 & 30 Va 12°45' E.
9.00	Leave upland enter bottom
11.00	Spring Creek 15 lks wide bears SE. scattering timber along banks
15.00	Leave bottom enter upland bears E & W.
40.00	Set Post deposit charred stake raised mound of earth with pits as per instructions for 1/4 Sec Cor.
76.00	Dry Creek bears SE scattering trees along creek
78.00	Leave bottom pass upland.
80.00	Set Post deposit charred stake raised mound of earth with pits as per instructions for Corner to Sections 19. 20. 29 & 30
	Land Broken Soil 2nd rate

Township 8 N R 29 W. 6th Pm

Chains	East on a random line between Sec 20 & 29 Var 12°45' E.
40.00	Set Post for temporary 1/4 Sec Cor.
80.20	Intersect N & S line 28 links North of Cor to Sec 20. 21 28 & 29 from which Cor I run North 89°48' W. on true line between Sec 20 & 29 Var 12°45' E.
40.10	Set Post deposit charred stake raised mound of earth with pits as per instructions for 1/4 Sec Cor.
80.20	The Cor to Sec 19. 20 29 & 30 ~~from which Cor I run~~

Land rolling Soil 2nd rate

Township 8 N R 29 W. 6th Pm

Chains	West on a random line between Sec 19 & 30 Var 12°45' E.
7.00	Dry Creek bears S E
40.00	Set Post for temporary 1/4 Sec Cor.
79.94	Intersect west boundary of Township 41 links South of Cor to Sec 19 & 30 from which Cor I run South 89°42' E. on true line between Sec 19 & 30 Var 12°45' E
39.94	Set Post deposit charred stake raised mound of earth with pits as per instructions for 1/4 Sec Cor
79.94	The Corner to Sec 19. 20 29 & 30.

Land broken Soil 2nd rate

Township 8 N R 29 W. 6th P.M.

Chains	North between Sec 19 & 20 Va 12°45' E.
40.00	Set Post deposit charred stake raised mound of earth with pits as per instructions for 1/4 Sec Cor.
44.00	Enter Smooth level Prairie
80.00	Set Post deposit charred stake raised mound of earth with pits as per instructions for N. Corner to Sec 17. 18. 19 & 20
	Land rolling Soil 2nd rate

Township 8 N R 29 W. 6th P.M.

Chains	East on a random line between Sec 17 & 20 Va 12°45' E.
40.00	Set Post for temporary 1/4 Sec Cor.
79.85	Intersect N. & South line 10 lks North of Cor to Sec 16. 17 20 & 21 from which Corner I run North 89°56' W. on true line between Sec 17 & 20 Va 12°45' E
39.92½	Set Post deposit charred stake raised mound of earth with pits as per instructions for 1/4 Sec Cor
79.85	The Cor to Sec 17. 18. 19 & 20
	Land gently rolling Soil 2nd rate

Township 8 S. R 29 W. 6th P.M.

Chains	
	West on a random line between Sec 18 & 19 Var 12°45' E.
40.00	Set Post for temporary 1/4 Sec Cor
80.28	Intersect west boundary of Township 30 links South of Corner to Sec 18 & 19 from which Cor I. run South 89°47' East on true line between Sec 18 & 19 Var 12°45' E.
40.28	Set Post deposit charred stake raised mound of earth with pits as per instructions for 1/4 Sec Cor.
80.28	The corner to Sections 17. 18. 19 & 20
	Land rolling Soil 2nd rate
	July 29th

Township 8 S. R 29 W. 6th P.M.

Chains	
	North between Sec 17 & 18 Var 12°45' E.
40.00	Set Post deposit charred stake raised mound of earth with pits as per instructions for 1/4 Sec Cor.
80.00	Set Post deposit charred stake raised mound of earth with pits as per instructions for Corner to Sec 7. 8. 17 & 18
	Land gently rolling Soil 2nd rate

Township 8 N R 29 W. 6th P.M.

Chains	East on a random line between Sec 8 and 17 Va 12°45' E.
10.00	Ravine bears N.E.
40.00	Set Post for temporary 1/4 Sec Cor.
41.00	Ravine bears S.E.
79.95	Intersect N and S line 21 links North of Cor to Sec 8. 9. 16 and 17 from which Cor I run North 89°51' W. on true line between Sec 8 and 17 Va 12°45' E.
39.97½	Set Post deposit charred stake raised mound of earth with pits as per instructions for 1/4 Sec Cor.
79.95	The Corner to Sections 7. 8. 17 and 18

Land broken Soil 2nd rate

Township 8 N R 29 W. 6th P.M.

Chains	West on a random line between Sec 7 and 18 Va 12°45' E.
40.00	Set Post for temporary 1/4 Sec Cor.
80.51	Intersect West boundary of Township 13 links South of Cor to Sec 7 and 18 from which Cor I run South 89°54' East. on true line between Sec 7 and 18 Va 12°45' E
40.51	Set Post deposit charred stake raised mound of earth with pits as per instructions for 1/4 Sec Cor
80.51	The Cor to Sections 7. 8. 17 and 18

Land rolling Prairie Soil 2nd rate

Township 8 N R 29 W. 6th P.M.

Chains	
	North between Sec 7 & 8 Va 12°45' E.
40.00	Set Post deposit charred stake raised mound of earth with pits as per instructions for 1/4 Sec Cor.
79.00	Ravine bears S.E.
80.00	Set Post deposit charred stake raised mound of earth with pits as per instructions for Corner to Sections 5. 6. 7 & 8
	Land broken Soil 2nd rate

Township 8 N R 29 W. 6th P.M.

Chains	
	East on a random line between Sec 5 & 8 Va 12°45' E.
40.00	Set Post for temporary 1/4 Sec Cor.
59.00	Enter Timber on Spring Branch
62.80	Medicine Creek 30 links wide bears S.E. Timber at 1 ch wide.
72.00	Medicine Creek bears N.E.
79.00	Same Creek bears S.E.
80.10	Intersect N & S line 21 links South of Corner to Sections 4. 5. 8 & 9 from which Corner I run South 89°51' W. on true line between Sec 5 & 8 Va 12°45' E.
40.05	Set Post deposit charred stake raised mound of earth with pits as per instructions for 1/4 Sec Cor.
80.10	The Cor to Sec 5. 6. 7 & 8 Land broken Soil 1st & 2nd rate

Township 8 N R 29 W. 6th P.M.

Chains	
	West on a random line between Sec 6 & 7 Var 12°45' E.
40.00	Set Post for temporary 1/4 Sec Cor.
80.40	Intersect West boundary of Township 28 links South of Cor to Sec 6 & 7 from which Cor. I run South 89°48' E. on true line between Sec 6 & 7 Var 12°45' E.
40.40	Set Post deposit charred stake raised mound of earth with pits as per instructions for 1/4 Sec Cor
80.40	The Cor to Sec 5. 6. 7 & 8
	Land rolling Soil 2nd rate

Township 8 N R 29 W. 6th P.M.

Chains	
	North (on true line) between Sec 5 & 6 Var 12°45' E.
40.00	Set Post deposit charred stake raised mound of earth with pits as per instructions for 1/4 Sec Cor,
86.21	Intersect 2nd Standard Parallel North 19 Ch. 80 lks West of Cor to Sec 32 & 33 T 9 N R 29 W. Where I set Post deposit charred stake raised mound of earth with pits as per instructions for closing Corner to Sections 5 & 6. T 8 N R 29 West
	Land broken Soil 2nd rate

July 30th 1872

Township 8 N R 29 W. 6th P.M.

General Description

The upland in this Township is high rolling Prairie occasionally broken by Ravines. Soil 2nd rate. Along Medicine Creek there is a rich bottom from 2 to 30 chains in width, with a belt of Timber about one chain wide along either bank of the Creek; there is also considerable Timber along the Spring branches in Sec 29. 33. 34 35 & 36
Timber principally Cottonwood Elm & Box Alder.

A List

of the Name of the individuals who assisted in running measuring and marking the Subdivision Lines and Corners of the foregoing Field Notes of Township No 8 North, Range No 29 West of the 6th Principal Meridian

Wm Zigler	Chainman
Samuel Wall	Chainman
J. M. Clark	Axeman & Mounduman
Chas F. Logue	Flagman
Jas L. Slocum	Compassman

We hereby certify that we assisted James L. Slocum Deputy Surveyor in Subdividing Township No 8 North of the Base Line of Range No 29 West of the 6th Principal Meridian, and that said Township has been in all respects to the best of our knowledge and belief well, and faithfully surveyed and the boundary monuments planted according to the instructions of the Surveyor General.

Wm Zigler Chainman

Samuel Wall Chainman

J. M. Clark Axeman & Mounduman

Charles F. Logue Flagman

Subscribed and sworn to by the above named persons before me, a Notary Public in and for the County of Webster in the State of Nebraska this 4th day of August AD 1872

O. W. Brown
Notary Public

I James L. Slocum do solemnly swear that in pursuance of a joint Contract No 50, wherein David V Stephenson and James L. Slocum are joint Contractors with E. E. Cunningham United States Surveyor-General for the District of Nebraska and Iowa, having date the 5th day of April AD 1872. I have well, faithfully and truly in my own proper person and in strict conformity with the Instructions of the Surveyor General, the Surveying Manual and the Laws of the United States Surveyed all those parts or portions of Township No 8 North of the Base Line of Range No 29 West of the 6th Principal Meridian in the State of Nebraska, as are represented in the foregoing Field Notes as having been surveyed under my direction, and I do further solemnly swear that all the Corners of said Surveys have been established and perpetuated in strict accordance with the Surveying Manual and Printed Instructions, and that the foregoing are the true & original Field Notes of such Survey.

James L Slocum
Deputy Surveyor

Subscribed by the said James L Slocum Deputy Surveyor and sworn to before me a Notary Public in and for the County of Webster in the State of Nebraska this 4 day of Aug AD 1872

O. W. Brown
Notary Public

Survey commenced July 24th 1872 and completed July 30th 1872

Surveyor General's Office
Plattsmouth Oct 26th 1872

The foregoing transcript of the field notes of the survey of the subdivision lines of Township No 8. N. Range No 29. W. of 6th P.M. in the State of Nebraska Executed by James L. Slocum under first contract No 50 dated April 5th 1872. wherein David V. Stephenson and James L. Slocum are joint contractors in the month of July 1872. having been critically examined the necessary corrections and explanations made the said field notes and the surveys thereby described are hereby approved

E. E. Cunningham
Surveyor General.

General Land Office • Original Field Notes

Book Number

522

The images in this file are photographs of the notes of the original surveys of the State of Nebraska on file in the Office of the Nebraska State Surveyor located in Lincoln, Nebraska.

The original surveys in Nebraska began in the mid 1850's and were completed in the mid 1880's. The Nebraska office of the Surveyor General was closed June 30, 1886.