General Land Office • Original Field Notes

Book Number

525

The images in this file are photographs of the notes of the original surveys of the State of Nebraska on file in the Office of the Nebraska State Surveyor located in Lincoln, Nebraska.

The original surveys in Nebraska began in the mid 1850's and were completed in the mid 1880's. The Nebraska office of the Surveyor General was closed June 30, 1886.

Town 17 Range 29 W

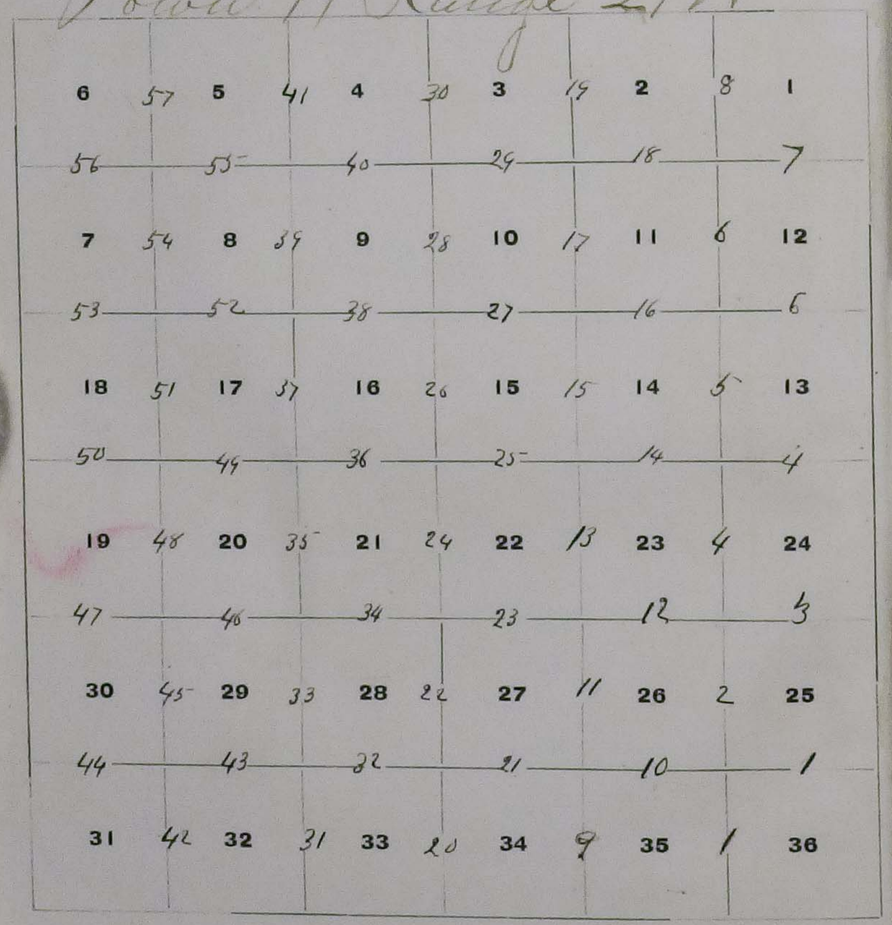

Field Notes
of
The Survey & Subdivision of
Township 17 North Range 29 West
6th P.M.
in the
State of Nebraska

Executed
By Henry C. Campbell Deputy
Surveyor under Govt Contract
No. 70 dated April 11th 1873

Survey
Commenced July 5th 1873
Completed July 9th 1873

List of Names
of persons employed to assist
in surveying this Township
Showing the capacities in which
they acted.

Henry McBrown } Chainmen
John La Mourgon }

Elum P. Baily } Mountmen
Michael Delaney }

To determine the proper
adjustment of my Compass
for the subdivision of this Township
— I commence at the Southeast
corner of Township 17 North Range 29 West
and run North on a blank line along
the east Boundary of Sec. 36
Var. 13° 2' E. —

40.00 To a point 2 lks. East of the ¼ Sec. Cor.
80.00 Cor. to Secs. 25. 30. 31 and 36
Therefore my Compass is
in proper adjustment —

Township 12 North, Range 29 W. 6th P.M.

Chains	
	From the cor. to Sections 35 & 36 on the 4th Standard Parallel Run North between Secs. 35 & 36
	Var. 13.2° E.
40.00	Set post 2x3in. x 4ft. - 1ft. in ground, deposit charred stake raise mound of earth 3ft. high from pits 12x24in. x 12in. deep for 14 Sec cor.
80.00	Set post 3x3in. x 4ft. - 1ft. in ground, deposit charred stake raise mound of earth 3ft. high from pits 12x24in. x 12in. deep for cor. to Secs. 25, 26, 35 & 36

Land gently rolling, Soil 2d rate

East in a random line between Secs. 25 & 36

Var. 13.2° E.

40.00	Set post for temporary 1/4 Sec cor.
79.94	intersect the East Boundary of Township at a point 16 chs. North

Township 12 North, Range 29 W. 6th P.M.

	of post from which cor. 2 mon S. 89° 53' West in true line, bet. Secs. 25 and 36
	Var. 13.2° E.
37.97	Set post 2x3in. x 14ft. 1ft in ground, deposit charred stake raise mound of earth 3ft. high from pits 12x24in. x 12in. deep for 1/4 Sec cor.
79.94	Cor. to Secs. 25, 26, 35 and 36

Pebble land, Soil 2d rate

North Bet. Secs. 25 and 26

Var. 13.2° E.

40.00	Set post 2x3in. x 4ft. 1ft in ground deposit charred stake raise mound of earth 3ft. high from pits 12x24in. x 12in. deep for 1/4 Sec cor.
80.00	Set post ~~deposit~~ 3x3in. x 4ft. 1ft in ground, deposit charred stake raise mound of earth 3ft. high from pits 12x24in. x 12in. deep for cor. to Secs. 23, 24, 25 & 26

Land Rolling, Soil 2d rate

Township 17 North Range 29 W. 6th P.M.

Chains	
	East on random line bt Sec. 24 and 25 Var. 13° 2' E.
40.00	Set post for temporary 1/4 Sec cor.
80.01	intersect the East Boundary of Township 47 lks. North of cor. to Sec. 24 and 25 — from which Corner I run N. 89° 40 West on true line bet. Sec. 24 and 25 Var. 13° 2' E.
40.00	Set post 2x3 in. x 4 ft. 1 ft. in ground deposit chained Stake raise mound of earth 3 ft. high from pits 12x24 in. x 12 in. deep for 1/4 Sec cor.
80.01	~~Set post 2x3 in. x 4 ft. 1 ft. in ground deposit chained Stake raise mound of earth 3 ft. high from pits 12x24 in. x 12 in. deep for cor.~~
The Cor-	to Sec. 23.24.25 & 26

Land gently Rolling
Soil 2d rate

Township 17 North Range 29 W. 6th P.M.

Chains	
	North bet Sec. 23 and 24 Var. 13° 2' E.
40.00	Set post 2x3 in. x 4 ft. 1 ft. in ground deposit chained Stake raise mound of earth 3 ft. high from pits 12x24 in. x 12 in. deep for 1/4 Sec cor.
80.00	Set post 3x3 in. x 4 ft. 1 ft. in ground deposit chained Stake raise mound of earth 3 ft. high from pits 12x24 in. x 12 in. deep for cor. to Sec. 13.14.23 & 24

Land low Sand hills, Soil 2d rate

	East on random line bet. Sec. 13 and 24 Var. 13° 2'
40.00	Set post for temporary 1/4 Sec cor.
79.90	intersect the East Boundary of Township 22 lks. North of cor. to Sec. 13 and 24 — from which cor. I run North 89° 51' West on true line bet. Sec. 13 and 24 Var. 13° 2' E.
39.95	Set post 2x3 in. x 4 ft. 1 ft. in ground

Township 17 North Range 29 W. 6th P.M.

chains	
	ground deposit charred Stake raise mound of Earth 3ft high from pits 12x24in. x 12in. deep for 1/4 Sec. cor.
79.90	Corner to Secs. 13.14.23.24
	Land rolling, Soil 2d rate
	North bet. Secs. 13 and 14 Var. 13°.3' E.
40.00	Set post 2x3in x 4ft - 1ft in ground deposit charred Stake raise mound of Earth 3ft high from pits 12x24in. x 12in. deep for 1/4 Sec. cor.
80.00	Set post 3x3in. x 4ft, 1ft in ground, deposit charred Stake raise mound of Earth 3ft high from pits 12x24in. x 12in. deep for cor. to Secs. 11.12.13 & 14
	Land rolling, Soil 2d rate

Town 17 North Range 29 West 6th P.M.

chains	
	East on random line bet. Secs. 12 and 13 Var. 13°.3' E.
40.00	Set temporary 1/4 Sec. cor.
79.95	intersect the East Boundary of Township 10 lbs. North of Cor. to Secs. 12 and 13 from which cor. I run North 89°.56' West on true line bet. Secs. 12 & 13 Var. 13°.3' E.
39.97 1/2	Set post 2x3in. x 4ft 1ft in ground deposit charred Stake raise mound of Earth 3ft high from pits 12x24in. x 12in. deep for 1/4 Sec. cor.
79.95	Cor. to Secs. 11.12.13 & 14
	Land gently rolling, 2d rate
	North bet. Secs. 11 and 12 Var. 13°.3' E.
40.00	Set post 2x3in. x 4ft 1ft in ground, deposit charred Stake raise mound of Earth 3ft high from pits 12x24in. x 12in. deep for 1/4 Sec. cor.

Township 11 North Range 27 W. 6th P.M.

80.00	8 Entered Loup valley and Set post 3x3 in. x 4 ft. 1 ft. in ground, deposit charred stake raise mound of Earth 3 ft. high from pits 12x24 in. x 12 in. deep for Cor. to Sec. 1.2.11 and 12
	Land low sand hills West of line, marly and rolling to the east Soil 2d rate
	East on random line bet. Sec. 1 and 12
20.00	Slough Var. 13°.3' E.
40.00	Set post for temporary 1/4 Sec. cor.
63.00	leave Slough
80.22	intersect East Boundary of Town 14 lks. north of the cor. to Sec. 1 and 12 from which cor. Town N. 89°.54' West on true line bet. Sec. 1 and 12
	Var. 13°.3' E.
40.11	Set post 2x3 in. x 4 ft. 1 ft. in ground, deposit charred Stake raise mound of Earth 3 ft. high from pits

Town 11 North Range 27 West 6th P.M.

chains	
	12x24 in. x 12 in. deep for 1/4 Sec. cor.
80.22	Cor. to Sec. 1.2.11.12
	Land Slough and unfit for cultivation Soil 3d rate
	North bet. Sec. 1 and 2 Var. 13°.4' East
5.00	Slough
23.00	Slough
40.00	Set temporary 1/4 Sec. cor.
60.00	leave Bottom Ent. sand hills
80.15	intersect North Boundary of Town 7 lks. West of cor. to Sec. 1 and 2 from which cor. Town S 3' West on true line bet. Sec. 1 and 2
	Var. 13°.4' E.
40.15	Set post 2.3 in. x 4 ft. 1 ft. in ground deposit charred Stake raise mound of Earth 3 ft. high from pits 12x24 in. x 12 in. deep for 1/4 Sec. cor.
80.15	Cor. to Sec. 1.2.11 and 12
	Land mostly valley, Soil 2d rate
	July 5th 1873

Township 17 North Range 29 W. 6th P.M.

Chains	North bet. Secs. 34 and 35 (on 4th Stand. Parallel) Var. 13° 3' E.
40.00	Set post 2x3 in. x 4 ft. 1 ft. in ground deposit charred stake raise mound of earth 3 ft. high from pits 12x24 in. x 12 in. deep for 1/4 sec. cor.
80.00	Set post 3x3 in. x 4 ft. 1 ft. in ground deposit charred stake raise mound of earth 3 ft. high from pits 12x24 in. x 12 in. deep for ~~[illegible]~~ cor. Cor. to Secs. 26, 27, 34 & 35
	Land level. Soil 2d rate

Township 17 North Range 29 W. 6th P.M.

Chains	East on random line bet. Secs. 26 and 35 Var. 13° 3' E.
40.00	Set post for Temporary 1/4 Sec. cor.
80.08	intersect N. and S. Line 7 lks. North of corner to Secs. 26 and 35 from which cor. 2 rows North 89° 51' West on true line bet. Secs. 26 and 35 Var. 13° 3' E.
40.04	Set post 2x3 in. x 4 ft. 1 ft. in ground deposit charred stake raise mound of earth 3 ft. high from pits 12x24 in. x 12 in. deep for 1/4 Sec. cor.
80.08	Cor. to Secs. 26, 27, 34 & 35
	Land rolling. Soil 2d rate

Township 17 North, Range 29 W. 6th P.M.

Chains	
	North bet. 21 & 22
	Var. 13° 45' E.
40.00	Set post 2x3 in. x 4 ft. 1 ft in ground, deposit charred stake pile mound of earth 3 ft high from pits 12x24 in. x 12 in. deep for 1/4 Sec Cor.
80.00	Set post 3x3 in. x 4 ft. 1 ft in ground deposit charred stake pile mound of earth 3 ft. high from pits 12x24 in. x 12 in. deep to corn to Sec's 22, 23, 26 & 27
	Land low sand hills
	Soil 2d rate

Township 17 North, Range 29 W. 6th P.M.

Chains	
	East on random line bet Sec's 23 and 26
	Var. 13° 45' E.
40.00	Set temporary 1/4 Sec cor.
79.98	intersect N and S. line 22 chs south of cor. to Sec's 23 and 26 from which cor. bears S. 89° 51' West on line bet. Sec's 23 and 26
	Var. 13° 45' E.
39.99	Set post 2x3 in. x 4 ft. 1 ft in ground deposit charred stake pile mound of earth 3 ft high from pits 12x24 in. x 12 in. deep for 1/4 Sec Cor.
79.98	Cor to Sec's 22, 23, 26 and 27
	Land low sand hills, 2d rate

Township 17 North Range 29 W. 6th P. M.

Chains	North on bet. Secs. 22 and 23
	Var. 13°.3' E.
40.00	Set post 2x3 in. x 4 ft. 1 ft. in ground, deposit charred stake raise mound of earth 3 ft. high from pits 12x24 in. x 12 in. deep for 1/4 Sec. cor.
80.00	Set post 3x3 in. x 4 ft. 1 ft. in ground, deposit charred stake raise mound of earth 3 ft. high from pits 12x24 in. x 12 in. deep for cor. to Secs. 14. 15. 22 & 23
	Land low sand hills, Soil 2d rate

Township 17 North Range 29 W. 6th P. M.

Chains	East on random line bet. Secs. 14 and 23
	Var. 13°.3' E.
40.00	Set Post for temporary 1/4 sec. cor.
80.04	intersect N. and S. line 19 lks. South of cor. to Secs. 14 and 23 from which cor. Trun. S. 89°.52' West on true line bet. Secs. 14 and 23
	Var. 13°.3' E.
40.02	Set Post 2x3 in. x 4 ft. 1 ft. in ground deposit charred stake raise mound of earth 3 ft. high from pits 12x24 in. x 12 in. deep for 1/4 sec. cor.
80.04	Cor. to Secs. 14. 15. 22 & 23
	Land low sand hills, 2d rate

Township 16 North Range 29 W. 6th P.M.

Chains	North on true line bet. Secs. 14 and 15
	Var. 13°.4' E.
40.00	Set Post 2x3 in. x 4 ft. 1 ft. in ground, deposit charred stake raise mound of earth 3 ft. high from pits 12x24 in. x 12 in. deep for 1/4 Sec. Cor.
55.00	valley Course N.
80.00	Set Post 3x3 in. x 4 ft. 1 ft. in ground deposit charred stake raise mound of earth 3 ft. high from pits 12x24 in. x 12 in. deep for cor. to Secs. 10.11.14 and 15
	Land low sand hills, 2d rate

✓ C'

Township 16 North Range 29 West 6th P.M.

Chains	East on random line bet. Secs. 11 and 14
	Var. 13°.4' E.
10.00	valley N.
40.00	Set temporary 1/4 Sec. cor.
80.20	intersect N and S. line 7 lks. south of cor. to Secs. 11.12.13 and 14 from which cor. from S. 89°.51' West on true line bet. Secs. 11 and 14
	Var. 13°.4' E.
40.10	Set Post 2x3 in. x 4 ft. 1 ft. in ground deposit charred stake raise mound of earth 3 ft. high from pits 12x24 in. x 12 in. deep for 1/4 Sec. cor.
80.20	Cor. to Secs. 10.11.14 and 15
	Land low sand hills, 2d rate

Township 17 North Range 29 W. 6th P.M.

Chains	
	North on true line bet. Secs 10 and 11
	Var 13° 4' E.
40.00	Set Post 2x3 in. x 4 ft. 1 ft. in ground deposit charred Stake raise mound of earth 3 ft. high from pits 12x24 in. x 12 in. deep for 1/4 Sec. cor.
49.00	Slough, heads 10 chs. S.W.
60.00	point of dry land
65.00	leave same & enter Slough
80.00	Set Post 3x3 in. x 4 ft. 1 ft. in ground deposit charred Stake raise mound of earth 3 ft. high from pits 12x24 in. x 12 in. deep for cor. Secs 2.3.10 and 11
	Land rolling, Soil 2d rate

Township 16 North Range 29 W. 6th P.M.

Chains	
	East on random line bet. Secs 2 and 11
	Var 13° 4' E.
40.00	Set temporary 1/4 Sec. cor.
45.00	Slough course S.E.
80.11	intersect N and S. line 3 chs. South of cor. to Secs 1.2.11 & 12 from which cor. I run S. 89° 54' W. on true line bet. Secs 2 and 11
	Var 13° 4' E.
40.00	Set Post 2x3 in. x 4 ft. 1 ft. in ground deposit charred Stake raise mound of earth 3 ft. high from pits 12x24 in. x 12 in. deep for 1/4 Sec. cor.
80.11	Cor. to Secs 2.3.10 & 11
	Land Level. 2d rate

Township 17 North Range 29 W. 6th P.M.

Chains	
	North on random line bet. Sect 2 and 3
	Var 13°. 4' E.
30.00	leave Slough
40.00	Set Post for temporary 1/4 Sec. cor. at edge of low sand hills which extend [illegible] then turn [illegible]
[illegible].10	to intersect [illegible] line 12 [illegible] West of [illegible] to Sect 2.3.34 & 35 from which cor. Town S. 6' West on true line bet. Secs 2 and 3
	Var 13°. 4' E.
40.10	Set Post 2x3 in. x 4 ft. 1 ft. in ground, deposit charred Stake raise mound of Earth 3 ft. high from pits 12x24 in. x 12 in. deep for 1/4 Sec. cor.
80.10	Cor. to Secs 2.3.10 and 11

Land S. 1/2 valley N. 1/2 sand hills. Soil 2d rate

July 6th 1873

Township 17 North, Range 29 W. 6th P.M.

Chains	
	from the cor. to Secs 33 and 34 Town 17 N. R. 29 W. on 4th Stand Parallel North
	North Bet. Secs 33 and 34
	Var 13°. 4' E.
40.00	Set 2x3 in. x 4 ft. 1 ft. in ground, deposit charred Stake raise mound of earth 3 ft. high from pits 12x24 in. x 12 in. deep for 1/4 Sec. cor.
80.00	Set Post 3x3 in. x 4 ft. 1 ft. in ground deposit charred Stake raise mound of earth 3 ft. high from pits 12x24 in. x 12 in. deep for cor. to Secs 27.28.33.34

Land table land with some low sand ridges on north 1/2 mile Soil 2d rate

Township 11 North Range 24 W. 6th P.M.

Chains	East on sand in line Bet Sec. 27 & 34
	Var. 13° 4' E.
40.00	Set Post for temporary 1/4 sec. cor.
80.00	intersect the 5th North and South line 5 lks north of cor. to Secs. 26.27.34 & 35 from which cor.
	Train N. 89° 58' West on true line bet. Secs. 27 and 34
	Var. 13° 4' E.
40.00	Set Post 2 x 3 in. x 4 ft. 1 ft. in ground, deposit charred stake raise mound of Earth 3 ft. high from pits 12 x 24 in. x 12 in. deep for 1/4 sec. cor.
80.00	Cor. to Secs. 27.28.33 & 34

Land low sand hills, 2d rate

Township 11 North Range 24 W. 6th P.M.

Chains	North bet. Secs. 27 and 28
	Var. 13° 4' E.
40.00	Set Post 2 x 3 in. x 4 ft. 1 ft. in ground deposit charred stake raise mound of earth 3 ft. high from pits 12 x 24 in. x 12 in. deep for 1/4 sec. cor.
80.00	Set Post 3 x 3 in. x 4 ft. 1 ft. in ground, deposit charred stake raise mound of Earth 3 ft. high from pits 12 x 24 in. x 12 in. deep for Cor. to Secs. 21.22.27 and 28

Land low sand hills

Soil 2d rate

Township 17 North Range 27 W. 6th P.M.

Chains	
	East on random line
	Bet Sec. 22 and 27
	Var. 13° 4' E.
40.00	Set temporary 1/4 Sec Cor
80.04	Intersect N. 1/4 S. line
	10th South of Sec. cor. to
	22. 23. 26 and 27 from which
	Cor. Trun. S. 89° 56' West on true
	line bet. Sec. 22 and 27
	Var. 13° 4' E.
40.02	Set Post 2 x 3 in. x 4 ft. 1 ft.
	in ground, deposit charred
	stake raise mound of earth 3 ft.
	high from pits 12 x 24 in. x 12 in. deep
	for 1/4 Sec cor.
80.04	Cor. to Sec. 21. 22. 27 and 28

Land low sand hills.

Soil 2d rate

Township 17 North Range 27 W. 6th P.M.

Chains	
	North bet. Sec. 21 and 22
	Var. 13° 4' E.
40.00	Set Post 2 x 3 in. x 4 ft. 1 ft. in
	ground, deposit charred stake
	raise mound of Earth 3 ft. high
	from pits 12 x 24 in. x 12 in. deep
	for 1/4 Sec cor.
80.00	Set Post 3 x 3 in. x 4 ft. 1 ft. in
	ground, deposit charred, stake
	raise mound of earth 3 ft. high
	from pits 12 x 24 in. x 12 in. deep
	for cor. to Sec. 15. 16. 21 & 22

Land low sand hills

Soil 2d rate

Township 17 North Range 29 W. 6th P.M.

Chains	
	East on random line bet. Sec. 15 and 22
	Var. 13°. 4' E.
40.00	Set Post for temporary 1/4 Sec. cor.
80.12	intersect Lt. and S. line at the 3 lk. South of cor. to Sec. 14.15.22 and 23 — from which cor. I run
	S. 89°. 59' West in true line bet. Sec. 15 and 22
	Var. 13°. 4' E.
40.06	Set Post 2 x 3 in. x 4 ft. 1 ft. in ground deposit charred, Stake raise mound of earth 3 ft. from pits 12 x 24 in. x 12 in. deep for 1/4 Sec. cor.
80.12	Cor. to Sec. 15.16.21 and 22
	Land low sand hills, 2d rate

Township 17 North Range 29 W. 6th P.M.

Chains	
	North Bet. Sec. 15 and 16
	Var. 13°. 5' E.
40.00	Set Post 2 x 3 in. x 4 ft. 1 ft. in ground, deposit charred stake raise mound of Earth 3 ft. high from pits 12 x 24 in. x 12 in. deep for 1/4 Sec. cor.
80.00	Set Post 3 x 3 in. x 4 ft. 1 ft. in ground, deposit charred stake raise mound of Earth 3 ft. high from pits 12 x 24 in. x 12 in. deep for cor. to Sec. 9.10.15 & 16
	Land low sand hills, 2d rate

Township 17 North Range 24 W. 6th P.M.

Chains	
	East on random line bet. Sec. 10 and 15. Var. 13°.5' E.
40.00	Set Post for temporary 1/4 Sec. cor.
65.00	Low sand hills
19.92	intersect N. and S. line 7 lks. South of cor. to Sec. 10.11.14 and 15 from which corner sun
	S. 89° 57 West on true line bet. Sec. 10 and 15 Var. 13°.5' E.
39.76	Set Post 2x3 in. x 4 ft. 1 ft. in ground deposit charred stake raise mound of Earth 3 ft high from pits 12x24 in. x 12 in. deep for 1/4 Sec. cor.
17.92	cor. to Sec. 9.10.15 and 16
	Land low sand hills, 2d rate

Township 17 North Bot. Range 24 W. 6th P.M.

Chains	
	North Bot. Sec. 9 and 10 Var. 13°.6' E.
40.00	Set Post 2x3 in. x 4 ft. 1 ft. in ground deposit charred stake raise mound of Earth 3 ft. high from pits 12x24 in. x 12 in. deep for 1/4 Sec. cor.
80.00	Set Post 3x3 in. x 4 ft. 1 ft. in ground, deposit charred stake raise mound of Earth 3 ft. high from pits 12x24 in. x 12 in. deep for 1/4 Sec. cor. to 3.4.9 and 10
	Land low sand hills. Sec. 2d rate

Township 17 North Range 24 West

Chains	
	East on random line between Sec. 3 and 10 Var. 13.5' E.
40.00	Set temporary 1/4 post for 1/4 Sec. cor.
70.00	Slough East
79.85	intersect N. and S. line 5 ths. South of cor. to Sec. 2.3.10 and 11 — from which cor. 9 run S. 89°.58 West on true line bet. Sec. 3 and 10. Var. 13.5' E.
39.92½	Set Post 2x3 in. x 4 ft. 1 ft. in ground, deposit charred stake raise mound of Earth 3 ft. high from pits 12x24 in. x 12 in. deep for 1/4 Sec. cor.
79.85	Cor. to Sec. 3.4.9 and 10
	Land mostly valley Soil 3d rate

Township 17 North Range 24 W. 6th P.M.

Chains	
	North on random line bet. Sec. 3 and 4 Var. 13.5' E.
40.00	Set Post for a temporary 1/4 Sec. cor.
70.00	Slough
77.00	drain course E.
80.15	intersect North Boundary of Township 10 east of the cor. to Sec. 3 and 4 from which cor. 9 run S. 4' East ~~West~~ on true line bet. Sec. 3 and 4 Var. 13.5' E.
40.15	Set Post 2x3 in. x 4 ft. 1 ft. in ground, deposit charred stake raise mound of earth 3 ft. high from pits 12x24 in. x 12 in. deep for 1/4 Sec. cor.
80.15	Cor. to Sec. 3.4.9 and 10
	Land valley, Soil 2d rate July 7th 1873

Township 17 North R. 27 W. 6th P.M.

chains	
	North bet. Sec. 32 and 33 in 4th Standard Parallel var. 13.5' E.
40.00	Set Post 2x3 in. 4 ft. 1 ft. in ground, deposit charred stake raise mound of earth 2 ft. high from pits 12x24 in. x 12 in. deep for 1/4 Sec. cor.
80.00	Set Post 3x3 in. x 4 ft. 1 ft. in ground, deposit charred stake raise mound of earth 2 ft. high from pits 12x24 in. x 12 in. deep for cor. to Secs. 28.29.32 and 33.
	Land low sand hills. Soil 3rd rate

Township 17 North R. 27 W. 6th P.M.

chains	
	East on a random line bet. Secs. 28 and 33 var. 13.5' E.
40.00	Set Post for temporary 1/4 Sec. cor.
79.96	intersect N. and S. line 3 ch. south of cor. to Secs. 27.28.33 and 34. — from which cor. I run
	S 89.54 West on true line bet. Secs. 28 and 33 var. 13.5' E.
39.98	Set Post 2x3 in. x 4 ft. 1 ft. in ground, deposit charred stake raise mound of earth 2 ft. high from pits 12x24 in. x 12 in. deep for 1/4 Sec. cor.
79.96	Cor. to Secs. 28.29.32 and 33
	Land low sand hills. Soil 2nd rate

Township 17 N. R. 29 W. 6th P.M.

Chains	
	North between Sect 28 & 29
	Var. 13°. 5'. E. —
40.00	Set Post 2x3in. x 4 ft - 1 ft in ground, deposit charred stake raise mound of earth 3 ft high from pits 12x24in. x 12in. deep for 4 Sec cor
80.00	Set Post 3x3in x 4 ft - 1 ft in ground, deposit charred stake raise mound of earth 3 ft. high from pits 12x24in x 12in. deep for cor to Sect 20. 21. 28 & 29
	Land low sand hills
	Soil 2d rate

Township 17 N. R. 29 W. 6th P.M.

Chains	
	East meandered line
	bet. Sect 21 & 28
	Var. 13°. 5'. E.
40.00	Set Post for temporary 1/4 Sec. cor.
79.95	intersect N. & S. line 6 chs. South of cor to Sect 20. 22. 21 & 28 from which cor bears
	S. 89°. 58' West on true line
	bet. Sect 21 & 28
	Var. 13°. 5'. E.
39.97	Set Post 2x3in x 4 ft - 1 ft in ground, deposit charred stake raise mound of earth 3 ft high from pits 12x24in x 12 in. deep for 1/4 Sec cor
79.95	cor to Sect 20. 21. 28 & 29
	Land low sand hills
	Soil 2d rate

Township 17 N. R. 29 W. 6th P. M.

Chains	North between Secs. 20 & 21 Var. 13° 5' E.
40.00	Set Post 2 x 3 in. x 4 ft. - 1 ft. in ground, deposit charred stake raise mound of earth 3 ft. high from pits 12 x 24 in. x 12 in. deep for 1/4 Sec. cor.
80.00	Set Post 3 x 3 in. x 4 ft. - 1 ft. in ground, deposit charred stake raise mound of earth 3 ft. high from pits 12 x 24 in. x 12 in. deep for Cor. to Secs. 16. 17. 20 and 21

Land Sand hills
Soil 2d rate

Township 17 North R. 29 W. 6th P. M.

Chains	East in a random line between Secs. 16 and 21 Var. 13° 5' E.
40.00	Set Post for a temporary 1/4 Sec. cor.
77.50	Intersect N. and S. line 8 ft. North of cor. to Secs. 15. 16. 21 and 22 from which cor. [illegible] S. N. 89° 5' West on line between Secs. 16 and 21 Var. 13° 5' E.
~~[illegible]~~ ~~[illegible]~~ 39.45	Set Post 2 x 3 in. x 4 ft. - 1 ft. in ground, deposit charred stake raise mound of earth 3 ft. high from pits 12 x 24 in. x 12 in. deep for 1/4 Sec. cor.
79.70	Cor. to Secs. 16. 17. 20 and 21

Land Low Sand hills.
Soil 2d rate

Township 17 N. Range 29 W. 6th P.M.

Chains	
	North Bet. Sec. 13°.6' E.
	North Bet. Sec. 16 and 17
	Var. 13°.6' E.
40.00	Set Post 2x3 in. x 4 ft. 1 ft. in ground deposit, charred Stake raise mound of earth 3 ft. high from pits 12x24 in. x 12 in. deep for 1/4 Sec
80.00	Set Post 3x3 in. x 4 ft. 1 ft. in ground, deposit charred Stake raise mound of earth 3 ft. high from pits 12x24 in. x 12 in. deep for cor. to Sec. 8.9.16 and 17
	Land low Sand hills
	Soil 2d rate

Township 17 N. Range 29 W. 6th P.M.

Chains	
	East on random line bet. Sec. 9 and 16
	Var. 13°.6' E.
40.00	Set Post for temporary 1/4 Sec cor.
79.96	intersect N. and S. line 9 lks. North of cor. to Sec. 9.10.15 and 16 from which cor. Train
	N. 89°.56' West on true line bet. Sec. 9 and 16
	Var. 13°.6' E.
39.9.8	Set Post 2x3 in. x 4 ft. 1 ft. in ground, deposit charred stake raise mound of earth 3 ft. high from pits 12x24 in. x 12 in. deep for 1/4 Sec. cor.
79.96	Cor. to Sec. 8.9.16 and 17
	Land low Sand hills
	Soil 2d rate

Township 17 N R. 24 W. 6th P.M.

Chains	
	North between Secs 8 & 9
	Var. 13° 6' E.
40.00	Set Post 2x3 in. x 4 ft – 1 ft in ground, deposit charred stake noise mound of earth 3 ft high from pits 12x24 in. x 12 in. deep for 1/4 Sec cor.
80.00	Set Post 3x3 in. x 4 ft – 1 ft in ground, deposit charred stake noise mound of earth 3 ft high from pits 12x24 in. x 12 in. deep for cor. to Secs 4, 5, 8 and 9
	Land low, sand hills, Soil 2d rate

Township 17 N Range 24 W. 6th P.M.

Chains	
	East on a random line bet Secs 4 and 9
	Var. 13° 6' E.
40.00	Set Post for temporary 1/4 Sec. cor.
79.88	intersect the N. and S. line 10 lks North of cor to Secs 3, 4, 9 and 10. – from which cor. 2 pine
	N. 89° 56' West on true line bet. Secs 4 and 9
	Var. 13° 6' E.
39.94	Set Post 2x3 in. x 4 ft – 1 ft in ground, deposit charred stake noise mound of earth 3 ft high from pits 12x24 in. x 12 in. deep for 1/4 Sec. cor.
79.88	Cor. to Secs 4, 5, 8 & 9
	Land South edge of land valley, level Soil 2d rate

Township 17 N. R. 29 W. 6th P.M.

Chains	North on random line Bet. Sec. 4 and 5 Var. 13.6' E.
40.00	Set tem post for temporary 1/4 Sec. cor.
50.00	drain course. E
80.00	intersect the North Boundary of town 5 lks. East of cor. to Sec. 4 and 5. — from which cor. I run — S. 2' E. on true line Bet. Sec. 4 and 5 Var. 13.6' E.
40.00	Set Post 2x3 in. x 4 ft. 1 ft. in ground, deposit charred stake raise mound of earth 3 ft. high from pits 12x24 in. x 12 in. deep for 1/4 Sec.
80.00	Cor. to Secs 4. 5. 8 & 9 Land valley, 2d rate

Township 17 N. R. 29 W. 6th P.M.

Chains	North bet. Secs. 31 and 32 on 4th Standard Parallel) Var. 13.6' E.
40.00	Set Post 2x3 in. x 4 ft. — 1 ft. in ground, deposit charred stake raise mound of earth 3 ft. high from pits 12x24 in. x 12 in. deep for 1/4 Sec. cor.
80.00	Set Post 3x3 in. x 4 ft. — 1 ft. in ground, deposit charred stake raise mound of earth 3 ft. high from pits 12x24 in. x 12 in. deep for cor. to Secs. 29, 30, 31 and 32.

Land low sand hills, 2d rate

Township 11 N. R. 29 W. 6th P. M.

Chains	
	East on a random line bet. Sec. 29 and 32
	Var. 13°.6' E.
40.00	Set Post for a temporary 1/4 Sec. cor.
80.06	intersect N. and S. line 9 lks. North of cor. to Sec. 28.29.32 & 33. from which cor. I run. —
	N. 89.56' West on true line bet. Sec. 29 and 32
	Var. 13°.6' E. —
41.03	Set Post 2x3 in. x 4 ft. 1 ft. in ground deposit charred stake raise mound of earth 3 ft. high from pits 12x24 in. x 12 in. deep for 1/4 Sec. cor.
80.06	Cor. to Sec. 29.30.31 & 32

Land low sand hills, 2d rate

Township 11 North R. 29 W. 6th P. M.

Chains	
	West on random line bet. Sec. 30 and 31
	Var. 13°.6' E. —
40.00	Set Post for temporary 1/4 Sec. cor.
79.94	intersect west Boundary of Town. 15 lks. North of cor. to Sec. 30 & 31. — from which cor. I run
	East
	N. 89°.54' West on true line bet. Sec. 30 and 31
	Var. 13°.6' E.
39.94	Set Post 2x3 in. x 4 ft. — 1 ft. in ground, deposit charred stake raise mound of earth 3 ft. high from pits 12x24 in. x 12 in. deep for 1/4 Sec. cor.
79.94	Cor. to Sec. 29.30.31 & 32

Land low sand hills, 2d rate

July 8th 1873

Township 17 North. R. 27 W. 6th P.M.

Chains	North Between Sec. 29 & 30 Var. 13° 6' E.
40.00	Set Post 2 x 3 in. x 4 ft. - 1 ft. in ground, deposit charred stake raise mound of earth 3 ft. high from pits 12 x 24 in. x 12 in. deep for 1/4 Sec. cor.
80.00	Set Post 3 x 3 in. x 4 ft. - 1 ft. in ground, deposit charred stake raise mound of Earth 3 ft. high from pits 12 x 24 in x 12 in. deep for 1/4 Sec. cor. Cor. to Sec. 19.20.29 & 30
	Land low sand hills Soil 2d rate

Township 17 North. R. 27 W. 6th P.M.

Chains	East on random line bet. Sec. 20 and 29 Var. 13° 6' E.
40.00	Set Post for temporary 1/4 Sec. cor.
80.09	intersect the N. and S. line 10 lks. north of cor. to Secs. 20.21.28 & 29 from which cor. I run N 87° 54' West on true line bet. Sec. 20 and 29 Var. 13° 6' E.
40.04 1/2	Set Post 2 x 3 in. x 4 ft. - 1 ft. in ground, deposit charred stake raise mound of earth 3 ft. high from pits 12 x 24 in. x 12 in. deep for 1/4 Sec. cor.
80.09	Cor. to Secs. 19.20.29.30
	Land low sand hills. Soil 2d rate

Township 17 N. R. 29 W. 6th P.M.

Chains	
	West on random line bet. Sec. 19 and 30
	Var. 13° 6' E. —
40.00	Set post for temporary 1/4 Sec. cor.
19.90	intersect West Boundary of Township 9 lks. South of cor. to Sec. 19 and 30 — from which cor. I run —
	S. 89° 56' E. on true line bet. Secs 19 & 30
	Var. 13° 6' E. —
39.90	Set Post 2 x 3 in. x 4 ft. — 1 ft. in ground, deposit charred stake raise mound of earth 3 ft. high from pits 12 x 24 in. x 12 in. deep for 1/4 Sec. cor.
19.90	Cor. to Sec. 19. 20. 29 and 30
	Land low sand hills
	Soil 2d rate

Township 17 N. R. 29 W. 6th P.M.

Chains	
	North Bet. Sec. 19 and 20
	Var. 13° 6' E.
40.00	Set Post 2 x 3 in. x 4 ft. — 1 ft. in ground, deposit charred stake raise mound of earth 3 ft high from pits 12 x 24 in. x 12 in. deep for 1/4 Sec. cor.
80.00	Set Post 3 x 3 in. x 4 ft. — 1 ft. in ground, deposit charred stake raise mound of earth 3 ft high from pits 12 x 24 in. x 12 in. deep for cor. to Sections 17. 18. 19 and 20
	Land low sand hills.
	Soil 2d rate

Township 17 North, R. 29 W. 6th P.M.

c	Chains	East on random bet. Sec. 17 and 20 Var. 13°. 6' E.
4	40.00	Set Post for temporary 1/4 Sec. cor.
1	80.01	intersect N. and S. line 12 lks. North of cor. to Sec. 16.17.20 & 21. — from which cor. Trun S. N. 89°. 55' West on true line bet. Sec. 17 & 20 Var. 13°. 6' E.
3	40.00½	Set Post 2 x 3 in. x 4 ft. 1 ft. in ground, deposit charred Stake raise mound of Earth 3 ft. high from pits 12 x 24 in. x 12 in. deep for 1/4 Sec. cor.
	80.01	Cor. to Sec. 17.18.19 & 20

Land low sand hills
Soil 2d rate

Township 17 N. R. 29 W. 6th P.M.

Chains		West on random line bet. Sec. 18 and 19 Var. 13°. 6' E.
	40.00	Set Post for temporary 1/4 Sec. cor.
	79.95	intersect the West Boundary of Township 4 lks. north of cor. to Sec. 18 and 19. — from which cor. Trun N. 89°. 58' East on true line Bet. Sec. 18 and 19 Var. 13°. 6' E.
	39.95	Set Post 2 x 3 in. x 4 ft. — 1 ft. in ground, deposit charred Stake raise mound of Earth 3 ft. high from pits 12 x 24 in. x 12 in. deep for 1/4 Sec. cor.
	79.95	Cor. to Sec. 17.18.19 & 20

Land low Sand hills
Soil 2d rate

Township 11 North R 29 W. 6th P.M.

chains	North Bet. Sections 17 & 18
	Var. 13° 7' E.
40.00	Set Post 2 x 3 in. x 4 ft. - 1 ft. in ground, deposit charred Stake raise mound of earth 3 ft. high from pits 12 x 24 in. x 12 in. deep for 1/4 Sec. cor.
80.00	Set Post 3 x 3 in. x 4 ft. 1 ft. in ground, deposit charred Stake raise mound of Earth 3 ft. high from pits 12 x 24 in. x 12 in. deep for Sec. cor. to 7. 8. 17 & 18
	Land low Sand hills Soil 2d rate

Township 11 N. R. 29 W. 6th P.M.

chains	East on random line bet. Sec. 8 and 17
	Var. 13° 7' E.
40.00	Set Post for temporary 1/4 Sec. cor.
79.94	intersect the N & S. line 5 chs. North of cor. to Sec. 8. 9. 16 & 17. from which cor. I run N. 89° 58' West on true line bet. Sec. 8 & 17
	Var. 13° 7' E.
39.97	Set Post 2 x 3 in. x 4 ft. - 1 ft. in ground, deposit charred Stake raise mound of earth 3 ft. high from pits 12 x 24 in. x 12 in. deep for 1/4 Sec. cor.
79.94	Cor. to Sec. 7. 8. 17 & 18
	Land low Sand hills, 2d rate

Township 17 N. R. 29 W. 6th P.M.

Chains	
	West on random line bet. Sections 7 & 18 Var. 13° 7' E. —
40.00	Set Post for temporary 1/4 Sec. cor.
19.80	intersect. West Boundary of Township 8 lks. north of cor. to Secs. 7 and 18. — from which cor. I run N. 89.57' East on true line bet. Secs. 7 and 18 Var. 13° 7' E. —
37.80	Set Post 2x3 in. x 4 ft. 1 ft. in ground, deposit charred Stake raise mound of Earth 3 ft. high from pits 12x24 in. x 12 in. deep for 1/4 Sec. cor.
79.80	Cor. to Secs. 7.8.17.18
	Land low Sand hills Soil 2d rate

Township 17 North R. 29 W. 6th P.M.

Chains	
	North Between Secs. 7 and 8 Var. 13° 7' E.
40.00	Set Post 2x3 in. x 4 ft. — 1 ft. in ground, deposit charred Stake raise mound of earth 3 ft. high from pits 12x24 in. x 12 in. deep for 1/4 Sec. cor.
80.00	Set Post 3x3 in. x 4 ft. — 1 ft. in ground, deposit charred Stake raise mound of Earth 3 ft. high from pits 12x24 in. x 12 in. deep for Cor. to Secs. 5.6.7 and 8
	Land low Sand hills, 2d rate

Township 17 N. R. 27 W. 6th P. M.

Chains	
	East on random line bet. Sec. 5 and 8
	Var. 13° 7' E.
40.00	Set Post for temporary 1/4 Sec. cor.
79.90	intersect N. and S. line 5 lks. North of cor. to Sec. 4.5.8 and 9. — from which cor. I run
	N. 89° 58' West. on true line Bet. Sec. 5 and 8
	Var. 13° 7' E.
39.95	Set Post 2x3 in. x 4 ft. 1 ft. in ground, deposit charred Stake raise mound of earth 3 ft. high from pits 12x24 in. x 12 in. deep for 1/4 Sec. cor.
79.90	Cor. to Sec. 5.6.7 and 8
	Land low sand hills, 2d rate

Township 17 N. R. 27 W. 6th P. M.

Chains	
	West on random line bet. Sec. 6 and 7
	Var. 13° 7' E.
40.00	Set Post for temporary 1/4 Sec. cor.
79.71	intersect West Boundary of Township 4 lks. North of cor. to Sec. 6 and 7. — from which cor. I run
	N. 89° 58' East on true line bet. Sec. 6 and 7
	Var. 13° 7' E.
39.71	Set Post 2x3 in. x 4 ft. 1 ft. in ground, deposit charred Stake raise mound of earth 3 ft. high from pits 12x24 in. x 12 in. deep for 1/4 Sec. cor.
79.71	Cor. to Sec. 5.6.7 and 8
	Land low sand hills, 2d rate

Township 17. North R. 29 W. 6th P.M.

Chains	
	North on random line bet. Sec. 5 and 6
	Var. 13°. 7' E.
30.00	Enter valley (Lauk)
40.00	Set temporary 1/4 Sec. cor.
57.00	drain, S
79.90	intersect North Boundary of Township 15 lks. east of cor. to Sec. 5 and 6. — from which cor. I run.
	S. 89. S. 6' East on true line bet. Sec. 5 & 6
	Var. 13°. 7' E.
39.90	Set Post 2 x 3 in. x 4 ft. — 1 ft. in ground, deposit charred Stake raise mound of Earth 3 ft. high from Pits 12 x 24 in. x 12 in deep for 1/4 Sec. cor.
79.90	Cor. to Sec. 5. 6. 7 and 8
	Land part valley & pr. hills 2d rate
	July 9th 1873

Township 17 N. R 29 W.

General description

This Township is allow Sand Hills Except about half a mile wide along North bound which is Valley - Soil of valley 2d rate.

List of Names

A list of the names of the individ=uals employed to assist in running measureing, or marking the lines and corners described in the foregoing field notes of Township No. 17 North of the Base line of range No. 29 West of the 6th P.M showing the respective capacaties in which they acted=

Henry McBroom } Chainmen
John LaMunyon }

Elum P. Baily } mounds men
Michael Delaney }

we hereby certify that we assisted

Henry C Campbell
Deputy surveyor
in surveying the subdivision line of Township 17 N Range 29 west of the 6th principal meridian and that said Township has been in all respects to our best knowledge and belief well and faithfully surveyed and the boundary monuments planted according to the instructions furnished by the surveyor General and of dimensions character construction and marking and in the manner specifically described in the foregoing field notes

Henry McBroom Chainman
John LaMunyon "
Michael Delaney Mounds men
Elum P. Bailey "

Subscribed and sworn to before me this 31st day of July A D 1873,
James Belton
Clerk of the District
Court for Lincoln County Nebraska

I Henry C Campbell
deputy Surveyor do solemnly
swear that in pursuance of
a joint contract wherein
Henry C Campbell and J B Park
are joint contractor with E.E.
Cunningham United States
Surveyor General for the district
of Nebraska and Iowa bearing
date the 4th day of April 1873
I have well faithfully and truly
in my own proper person
and in strict conformity with
the instructions furnished
by the Surveyor General the
Surveying Manual and the
laws of the United States
Surveyed all those parts or por-
tions of Town Ships 17 South of
the Baseline of Range 29 west
of the 6th Principal Meridian
as are represented in the
foregoing field notes as
having been surveyed under
my direction, and I do

further solemnly swear
that all the corners of said
survey have been established
and perpetuated in strict
accordance with the Surveying
Manual and printed instruc-
tions and Special instructions
of the Surveyor General
of dimensions, character construction
and marking and in the manner
as specifically set described in the foregoing field
and that the foregoing are the true and original notes of of Sur

Henry C. Campbell
Deputy Surveyor

Subscribed and sworn
to in my presence this
2nd day of August 1873
Chas D Smith
Notary Public

Surveyor Generals
Office

Plattsmouth 187

The foregoing Field
Notes of the Survey and
Subdivision of Township No
17 North of the Base line
of Range No 29 West of
the 6 P.M. in Nebraska
Executed by Henry C Campbell
under joint contract No 70
wherein Henry C Campbell
and J B Park are joint
contractors in the month of
July 1873 having been
critically examined the
necessary corrections and
extrinsions made the said
field Notes are hereby
approved

E. E. Cunningham
Surveyor General

Field Notes
of
The Survey & Subdivision
of
Township No. 18. North
of
Range No. 29 West of 6th P.M.
in
Nebraska

Executed
by Stephen C McElroy under
Joint Contract No. 74. dated
May 20th 1873.

Survey
Commenced July 14th 1873
Completed July 18 1873

List of Names & duties of assist.

auto. Christian Thede } Chainmen
Adelbert Thompson }
Curtis W Dewolf } Monumenter
Richard Burden }
Cyrus Penney Flagman

Town 18 Range 29 W

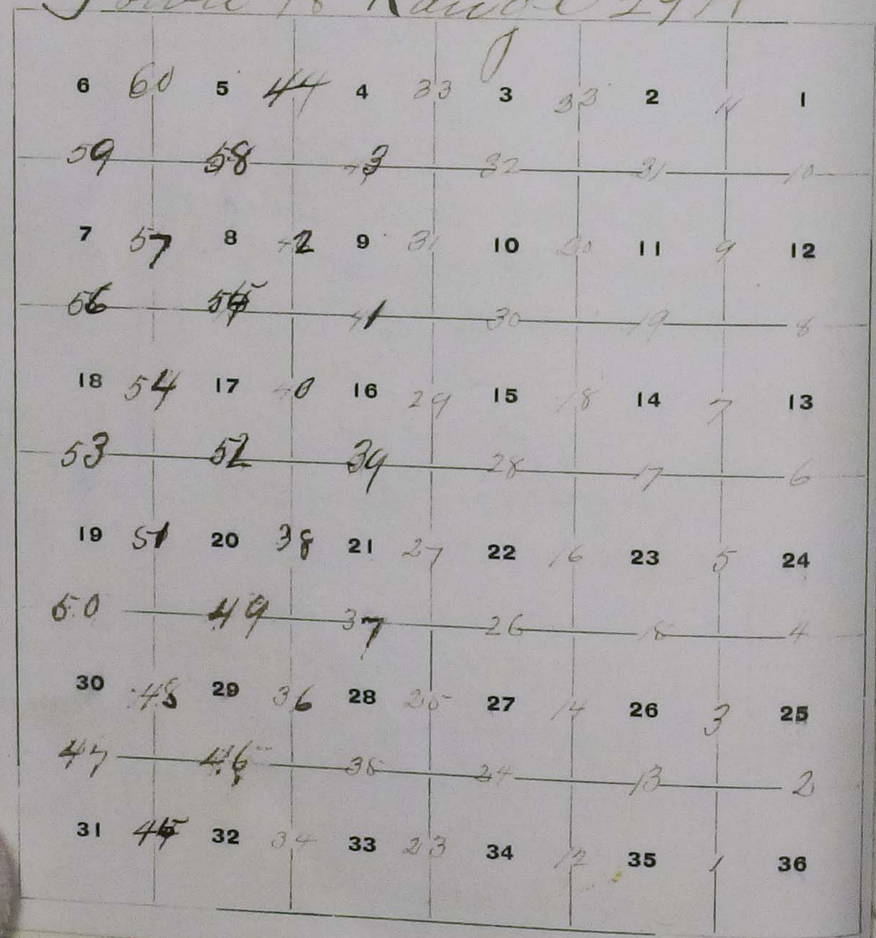

Township No 18 N. Range No 29 W. 6th Mer

To determine the proper adjustment of my Compass for Subdividing this Township I commence at the Cor. to Townships 17 & 18 North. Ranges 28 & 29 West and run North on a blank line along the East boundary of sec 36 Va. 13° East

4000 To 1/4 Section Corner
8000 To Corner to Secs. 25 & 36
To retrace this line or run parallel thereto my Compass therefore in proper adjustment.

Township No 18 N. Range No 29 West

	North between Secs. 35 & 36
	Va. 13° East
40.00	Set Post 2 x 3 in x 4 ft 1 ft in ground
	deposit charred stake. raised
	Mound of Earth 3 ft. high
	from pits 12 x 24 in by 12 in.
	deep for 1/4 sec. cor
80.00	Set post 3 x 3 in x 4 ft 1 ft. in ground
	deposited Charred stake
	raised Mound of Earth
	3 ft high from pits 12 x 24
	in. x 12 in deep for corner
	to Secs 25. 26 35 & 36

Sand Hills. Soil 3rd rate

Township No 18 N. Range No 29 W. 6th P.M.

	East on random line between
	Secs. 25 & 36
	Va. 13° East
5.00	Enter Valley course South East
40.00	Set Post for temporary 1/4 sec cor
50.00	Leave Valley
80.10	Intersected East Boundary of
	Township 17 lks. South
	of cor. to Secs. 25 & 36. from
	which cor. I run
	South 89° 57' West on true line
	between Secs. 25 & 36
	Va. 13° East
40.55	Set Post 2 x 3 in x 4 ft. 1 ft in ground
	deposit charred stake, raised
	Mound of Earth 3 ft high
	from pits 12 x 24 in x 12 in deep
	for 1/4 sec. cor
80.10	Corner to Secs. 25. 26. 35 & 36

Valley. Soil 2d rate

Township No 18 N. Range No 29 W. 6th P.M.

	North between Secs. 25 & 26
	Va. 13° East
5.00	Enter Valley Course S. East
40.00	Set Post 2x3 in x 4 ft. 1 ft in ground
	deposit charred stake, raised
	Mound of Earth 3 ft high
	from pits 12 x 24 in x 12 in
	deep for 1/4 Sec. Cor
60.00	Leave Valley
80.00	Set Post 3 x 3 in x 4 ft. 1 ft in ground
	deposit charred stake, raised
	Mound of Earth 3 ft high
	from pits 12 x 24 in. x 12 in
	deep for Cor. to Sections
	23. 24. 25 & 26
	Valley. Soil 2nd rate

Township No 18 N. Range No 29 West 6th P.M.

	East on random line between
	Secs. 24 & 25
	Va. 13° East
40.00	Set post for temporary 1/4 Sec. Cor.
80.15	Intersected East Boundary of
	Township 17 Lks. South of
	Cor. to Secs. 24 & 25 from
	which Cor. I run
	South 89° 55' West on true line
	between Secs. 24 & 25
	Va. 13° East
40.07½	Set Post 2 x 3 in x 4 ft. 1 ft in ground
	deposit charred stake raised
	Mound of Earth 3 ft high
	from pits 12 x 24 in x 12 in
	deep for 1/4 Sec. Cor.
50.15	Corner to Secs. 23. 24. 25 & 26
	Sand Hills. Soil 3rd rate

Township No 18 N. Range No 29 West

North between Secs. 23 & 24
Va 13° East

40.00 Set Post 2 x 3 in x 4 ft. 1 ft. in ground. deposit charred stake raised Mound of Earth 3 ft. high from pits 12 x 24 in x 12 in deep for 1/4 Sec. Cor

80.00 Set Post 3 x 3 in. x 4 ft. 1 ft. in ground deposit charred stake raised Mound of Earth 3 ft. high from pits 12 x 24 in x 12 in deep for Corner to Secs. 13. 14. 23 & 24

Sand Hills 3d rate Soil

Township No 18 N. Range No 29 West 6th P.M.

East on random line between
Secs. 13 & 24
Va. 13° East

40.00 Set Post for temporary 1/4 Sec Cor

80.08 Intersected East Boundary of Township 14 lks. South of Cor. to Secs. 13 & 24 from which Cor. I run South 89° 54 West on true line between Secs. 13 & 24
Va. 13° East

40.04 Set Post 2 x 3 in x 4 ft. 1 ft. in ground deposited charred stake, raised Mound of Earth 3 ft high from pits 12 x 24 in x 12 in deep for 1/4 Sec. Cor.

80.08 Corner to Secs. 13. 14. 23 & 24

Sand Sand Hills. Soil 3rd rate

Township No 18 N. Range No 29 W. 6th P.M.

North between Secs. 13 & 14
Va. 13° East

40.00 Set Post 2 x 3 in x 4 ft. 1 ft. in ground
deposit charred stake raised
Mound of Earth 3 ft. high
from pits 12 x 24 in x 12 in
deep for 1/4 sec. Cor

80.00 Set Post 3 x 3 in x 4 ft. 1 ft. in ground
deposit charred stake, raised
Mound of Earth 3 ft high
from pits 12 x 24 in x 12 in
deep for Cor to Secs. 11-
12. 13 & 14

Land Sandy Hills. Soil 3° rate

Township No 18 N. Range No 29 W. 6th P.M.

East on random line between
Secs. 12 & 13
Va. 13° East

40.00 Set Post for temporary 1/4 Sec Cor
80.15 Intersected East Boundary
of Township 10 lks. South
of Cor. to Secs. 12 & 13 from
which Cor. I saw
South 89° 56' West on true line
between Secs. 12 & 13
Va. 13° East

40.07½ Set Post 2 x 3 in x 4 ft. 1 ft. in ground
deposit charred stake raised
Mound of Earth 3 ft. high
from pits 12 x 24 in x 12 in.
deep for 1/4 Sec. Cor

80.15 Corner to Secs. 11. 12. 13 & 14

Land Sandy Hills.
Soil 3° rate.

Township No 18 N. Range No 29 W. 6th P.M.

North between Secs. 11 & 12
Va. 13° East

40.00 Set Post 2 x 3 in x 4 ft. 1 ft in ground
deposit charred stake raised
Mound of Earth 3 ft. high
from pits 12 x 24 in x 12 in
dep for 1/4 sec. Cor.

80.00 Set Post 3 x 3 in x 4 ft. 1 ft in ground
deposit charred stake raised
Mound of Earth 3 ft high
from pits 12 x 24 in x 12 in
dep for Corner to Secs.
1. 2. 11 & 12

Land Sand Hills.
Soil 3° rate

Township No 18 N. Range No 29 W. 6th P.M.

Eastern random line between
Secs. 1 & 12
Va. 13° East

40.00 Set post for temporary 1/4 sec. Cor.

80.25 Intersected East Boundary
of Township 28 lks. South
of Corner to Secs. 1 & 12
from which Cor. I run.
South 89° 48' West on true line
between Secs. 1 & 12
Va. 13° East

40.12½ Set post 2 x 3 in. x 4 ft. 1 ft. in ground
deposit charred stake raised
Mound of Earth 3 ft high
from pits 12 x 24 in x 12 in
dep. for 1/4 Sec. Cor

80.25 Corner to Secs. 1. 2. 11. & 12

Land Sand Hills.
Soil 3° rate

Township No 18 N. Range No 29 W. 6th P.M.

North on random line between
Secs. 1 & 2
Va. 13° East

40.00 Set Post for temporary 1/4 Sec. Cor
80.36 Intersected the North Boundary
of Township 14 Chs. West of
Cor. to Secs. 1 & 2
from which Cor I run
South 6' West on true line
between Secs 1 & 2
Va. 13° East.

40.36 Set Post 2 x 3 in. x 4 ft. 1 ft. in ground
deposit charred Stake, raised
Mound of Earth 3 ft. high
from pits 12 x 24 in x 12 in
deep for 1/4 Sec. Cor

80.36 Corner to Secs 1. 2. 11 & 12

Land Sand Hills
Soil 3° rate

Township No 18 N. Range No 29 W. 6th P.M.

North between Secs. 34 & 35
Va. 13° East

40.00 Set Post 2 x 3 in x 4 ft. 1 ft. in ground
deposit charred Stake, raised
Mound of Earth 3 ft. high
from pits 12 x 24 in x 12 in
deep for 1/4 Sec. Cor.

80.00 Set Post 3 x 3 in x 4 ft. 1 ft. in ground
deposit charred Stake raised
Mound of Earth 3 ft. high
from pits 12 x 24 in x 12 in
deep for Corner to Secs.
26. 27. 34 & 35

Land Sand Hills
Soil 3° rate

July 14th 1898

Township No 18 N. Range No 29 West 6th P.M.

East on random line between
Secs. 26 & 35
Va. 13° East

40.00 Set Post for temporary 1/4 sec Cor
79.85 Intersect N. & S. line 12 lks.
South of Cor to Secs. 25. 26
35 & 36 from which
Cor & Run
South 89° 55' West on true line
between Secs. 26 & 35
Va 13° East

39.924 Set Post 2 x 3 in x 4 ft. 1 ft in ground
deposit charred stake raised
Mound of Earth 3 ft high
Trim pits 12 x 24 in x 12 in
deep for 1/4 sec. Cor

79.85 Corner to Secs 26. 27. 34 & 35
West 1/2 Valley Soil 2nd rate.
East 1/2 Sand Sand Hills.
Soil 3rd rate.

Township No 18 N. Range No 29 W. 6th P.M.

North between Secs. 26 & 27
Va. 13° East

40.00 Set Post 2 x 3 in x 4 ft. 1 ft in ground
deposit charred stake, raised
Mound of Earth 3 ft high
Trim pits 12 x 24 in x 12 in
deep for 1/4 sec. Cor

74.00 Enter Valley Course South East
80.00 Set Post 3 x 3 in x 4 ft 1 ft in ground
deposit charred stake, raised
Mound of Earth 3 ft high
Trim pits 12 x 24 in x 12 in
deep for Cor. to Secs.
2. 23. 26 & 27

Timbered Sand Hills
Soil 3rd rate

Township No 18 S. Range No 29 W. 6th P.M.

East on random line between
Secs. 23 & 26
Va. 13° East

40.00 Set Post for temporary 1/4 Sec. Cor
55.00 Left the Valley course S. E.
79.92 Intersected N. & S. line 5. lks.
South of Cor. to Secs. 22. 23.
24. 25 & 26 from which
Cor I run
South 89°58' West on true line between
Secs. 23 & 26
Va. 13° East
39.96 Set Post 2 x 3 in x 4 ft. 1 ft in ground
deposit charred stake, raised
Mound of Earth 3 ft high
from pits 12 x 24 in x 12 in
deep for 1/4 Sec. Cor
79.92 Corner to Secs 22. 23. 26 & 27

West in Valley soil 3d rate
East in Sand Hills
Soil 3d rate,

Township No 18 S. Range No 29 W. 6th P.M.

North between Secs. 22 & 23
Va. 13° East

8.00 Low Hills E & W
15.00 Low Hills E & W
40.00 Set Post 2 x 3 in x 4 ft. 1 ft. in ground
deposit charred stake, raised
Mound of Earth 3 ft high
from pits 12 x 24 in x 12 in
deep for 1/4 Sec Cor.
50.00 Left Valley Course S. E.
80.00 Set Post 3 x 3 in x 4 ft. 1 ft. in ground
deposit charred stake. raised
Mound of Earth 3 ft high
from pits 12 x 24 in x 12 in
deep for Corner to Secs.
14. 15. 22 & 23

Valley, Soil 2d rate

Township No 18 N. Range No 29 West

	Easton random line between Secs. 14 & 23 Va 13° East
40.00	Set Post for temporary 1/4 Sec Cor
79.98	Intersected 1st S. line 7 Lks. North of Cor to Secs. 13.14 23 & 24 from which Cor I run North 89°57' West on true line between Secs. 14 & 23 Va. 13° East
39.99.	Set Post 2x3 in x 4 ft. 1 ft. in ground Deposit chained stake. raised Mound of Earth 3 ft high from pits 12 x 24 in x 12 in deep for 1/4 Sec. Cor.
79.98	Corner to Secs. 14. 15. 22 & 23

Sand Hills, 8th Rate

Township No 18 N. Range No 29 W. 6th P.M.

	North between Secs. 14 & 15 Va. 13° East
40.00	Set Post 2x3 in x 4 ft. 1 ft in ground Deposit Chained Stake, raised Mound of Earth 3 ft high from pits 12 x 24 in x 12 in deep for 1/4 Sec. Cor
80.00	Set Post 2x3 in x 4 ft 1 ft. in ground Deposit Chained Stake, raised Mound of Earth. 3 ft high from pits 12 x 24 in. x 12 in deep for Corner to Secs. 10. 11. 14 & 15

Sand Hills 8th rate

Township No 18 S. Range No 29 W. 6th PM

East on random line between
Secs. 11 & 14
Va 13° East

40.00 Set Post for temporary 1/4 sec Cor
79.90 Intersected N. & S. line 19. lks.
North of Cor to Secs. 11. 12.
13 & 14 from which Cor
I run
North 89° 52' West on true line
between Secs. 11 & 14
Va. 13° East

39.95 Set Post 2 x 3 in x 4 ft. 1 ft in ground
Deposit charred stake, raised
Mound of Earth 3 ft. high
from pits 12 x 24 in x 12 in
deep for 1/4 Sec. Cor

79.90 Corner to Secs. 10. 11. 14 & 15.

Land Hills.
Soil 3° rate.

Township No 18 S. Range No 29 W. 6th PM

North between Secs. 10 & 11
Va. 13° East

40.00 Set Post 2 x 3 in x 4 ft. 1 ft in ground
Deposit charred stake, raised
Mound of Earth 3 ft. high
from pits 12 x 24 in x 12 in
deep for 1/4 Sec. Cor

80.00 Set Post 3 x 3 in x 4 ft. 1 ft in ground
Deposit charred stake, raised
Mound of Earth 3 ft. high
from pits 12 x 24 in x 12 in.
deep for Corner to Secs.
2. 3. 10 & 11

Land Land Hills
Soil 3° rate

Township No 18 N. Range No 29 West

East on random line between
Secs. 2 & 11.
Va. 13° East

40.00 Set post for temporary 1/4 sec. Cor
79.85 Intersected N. & S. line 24 lks.
North of Cor. to Secs. 1. 2.
11 & 12 from which Cor.
I run
North 89° 50' West on true line
between Secs. 2 & 11
Va. 13° East

39.92½ Set Post 2x3 in x 4 ft. 1 ft. in ground
Deposit charred stake, raised
Mound of Earth 3 ft high
from pits 12x24 in x 12 in
deep for 1/4 sec. Cor

79.85 Corner to Secs. 2. 3. 10 & 11

Land Sand Hills
Soil 3d rate

Township No 18 N. Range No 29 West 6th PM

North on random line between
Secs. 2 & 3
Va. 13° East

40.00 Set Post for temporary 1/4 sec Cor
80.24 Intersected North Boundary of
Township 11. lks. West
of Cor. to Secs. 2 & 3 from
which Cor. I run
South 5' West on true line between
Secs. 2 & 3
Va. 13° East

40.24 Set Post 2x3 in. x 4 ft. 1 ft. in ground
Deposit charred stake raised
Mound of Earth 3 ft high
from pits 12x24 in x 12 in
deep for 1/4 sec. Cor

80.24 Corner to Secs. 2. 3. 10 & 11

Sand Hills
3d rate,

Township No 18 N. Range No. 29 West

	North between Secs 33 & 34
	Va. 13° East
20.00	Along West side of Slough
40.00	Set Post 2 x 3 in x 4 ft. 1 ft. in ground
	Deposit Charred Stake. raised
	Mound of Earth 3 ft high
	from pits 12 x 24 in x 12 in
	deep for 1/4 sec. Cor
50.00	Leave Valley Cross S. E.
80.00	Set Post 3 x 3 in. x 4 ft. 1 ft. in ground
	Deposit charred stake raised
	Mound of Earth 3 ft. high
	from pits 12 x 24 in. x 12 in
	deep for Cor. to Secs
	27. 28. 33 & 34

Valley,
Soil Dmate,

Township No 18 N. Range No 29 West 6th PM

	East on random line between
	Secs. 27 & 34
	Va. 13° East
40.00	Set post for temporary 1/4 Sec. Cor
80.06	Intersected N & S. line S. 1 Ks.
	South of Cor. to Secs. 26. 27
	34 & 35 from which Cor. bears
	South 89° 38' West on true line
	between Secs. 27 & 34
	Va. 13° East
40.03	Set Post 2 x 3 in. x 4 ft. 1 ft in ground
	Deposit Charred stake raised
	Mound of Earth 3 ft high
	from pits 12 x 24 in x 12 in
	deep for 1/4 Sec Cor
80.06	Corner to Secs. 27. 28. 33 & 34

Sand Hills
Soil Dmate

July 10th 1873

Township No 18 S. Range No 29 West 6th PM

North between Secs. 27 & 28
Va. 13° East

40.00 Set Post 2 x 3 in x 4 ft. 1 ft. in ground
Deposit charred stake, raised
Mound of Earth 3 ft high
from pits 12 x 24 in. x 12 in
deep for 1/4 sec Cor

80.00 Set Post 3 x 3 in x 4 ft. 1 ft. in ground
Deposit charred stake, raised
Mound of Earth 3 ft high
from pits 12 x 24 in x 12 in
deep for Cor. to Secs. 21.
22. 27 & 28

Land Sand Hills
Soil Poor

Township No 18 S. Range No 29 West

East on random line between
Secs. 22 & 27
Va. 13° East

4.00 Set Post for temporary 1/4 sec. Cor
7.00 Enter Valley course South East
80.10 Intersect A. & S. line 14 lks. North
of Cor. to Secs. 22. 23. 26 & 27
from which Cor I run
North 89° 54' West on true line between
Secs. 22 & 27
Va. 13° East

40.05 Set Post 2 x 3 in x 4 ft. 1 ft. in ground
Deposit charred stake, raised
Mound of Earth 3 ft high
from pits 12 x 24 in x 12 in
deep for 1/4 sec. Cor.

80.10 Corner to Secs. 21. 22. 27 & 28

Land Sand Hills
Soil Poor,

Township No 18 S. Range No 29 West

	North between Secs. 21 & 22
	Va. 13° East
15.00	Arm of Valley Course East
20.00	Left arm of Valley, Enter Sand Hills
40.00	Set Post 2 x 3 in by 4 ft. 1 ft in ground
	Deposit charred Stake, raised
	Mound of Earth 3 ft high
	from pits 12 x 24 in. x 12 in
	deep for 1/4 Sec. Cor.
80.00	Set Post 3 x 3 in x 4 ft. 1 ft. in ground
	Deposit charred Stake raised
	Mound of Earth 3 ft high
	from pits 12 x 24 in x 12 in
	deep for Corner to Secs.
	15. 16. 21 & 22
	Scan Hills enter valley.

Land Sand Hills
Soil 3rd Rate.

Township No 18 S. Range No 29 West 6th P.M.

	Easton random line between
	Secs. 15 & 22
	Va. 13° East
40.00	Set Post for temporary 1/4 Sec. Cor
50.00	Left Valley Course South East
80.06	Intersected N. & S. line 7. L & D.
	North of Cor. to Secs. 14. 15.
	22 & 23 from which Cor.
	I run
	North 89° 57' West on true line
	between Secs. 15 & 22
	Va. 13° East
40.03	Set post 2 x 3 in x 4 ft. 1 ft. in ground
	Deposit charred Stake raised
	Mound of Earth 3 ft high
	from pits 12 x 24 in x 12 in
	deep for 1/4 sec. Cor.
80.06	Corner to Secs. 15. 16. 21 & 22

East 1/2 Land Sand Hills
Soil 3rd Rate
West 1/2 Land Valley. Soil
3rd Rate,

Township No 78 N. Range No 29 West

North between Secs. 15 & 16
Va. 13° East

20.00 Left Valley

40.00 Set Post 2 x 3 in x 4 ft. 1 ft. in ground
Deposit charred stake, raised
Mound of Earth 3 ft high
from pits 12 x 24 in x 12 in
deep for 1/4 Sec. Cor.

80.00 Set Post 3 x 3 in x 4 ft. 1 ft. in ground
Deposit charred stake, raised
Mound of Earth 3 ft high
from pits 12 x 24 in x 12 in
deep for Cor. to Secs.
9. 10. 15 & 16

Land Mostly Sand
Hills Soil 3d rate

Township No 78 N. Range No 29 W. 6th P.M.

East on random line between
Secs. 10 & 15
Va. 13° East

40.00 Set Post for temporary 1/4 Sec. Cor

79.98 Intersected N. & S. line 5 lks.
North of Cor. to Secs. 10. 11.
14 & 15 from which Cor.
I run
North 89° 58' West on true line
between Secs. 10 & 15
Va 13° East

39.99 Set Post 2 x 3 in x 4 ft. 1 ft. in ground
Deposit charred stake, raised
Mound of Earth 3 ft. high
from pits 12 x 24 in x 12 in
deep for 1/4 Sec. Cor

79.98 Corner to Secs. 9. 10. 15 & 16

Land sand hill Soil 3d rate

Township No 18 N. Range No 29 W. 6th P.M.

North between Secs. 9 & 10
Va. 13° East

40.00 Set Post 2 x 3 in x 4 ft. 1 ft. in ground
Deposit charred stake, raised
Mound of Earth 3 ft high
from pits 12 x 24 in x 12 in
deep for 1/4 Sec. Cor.

80.00 Set Post 3 x 3 in x 4 ft 1 ft. in ground
Deposit charred stake, raised
Mound of Earth 3 ft high
from pits 12 x 24 in x 12 in
deep for Cor to Secs
3. 4. 9 & 10

Land Sand Hills,
3° rate

Township No 18 N. Range No 29 W. 6th P.M.

East on random line between
Secs. 3 & 10
Va. 13° East

40.00 Set Post for temporary 1/4 sec. Cor
79.90 Intersected N. & S. line 7. Lks.
North of Cor. to Secs. 2. 3.
10 & 11 from which Cor I saw
North 89° 54' West on true line
between Secs. 3 & 10
Va. 13° East

39.95 Set Post 2 x 3 in x 4 ft. 1 ft. in ground
Deposit charred stake raised
Mound of Earth 3 ft high
from pits 12 x 24 in x 12 in
deep for 1/4 sec. Cor
79.90 Corner to Secs. 3. 4. 9 & 10

Land Sand Hills
3° rate

Township No 18. N. Range No 29 West

	North on random line between Secs 3 & 4 Va. 13° East
40.00	Set Post for temporary 1/4 Sec Cor.
80.15	Intersected North Boundary of Township 7. lks West of Cor. to Secs. 3 & 4 from which Cor I run South 3' West on true line between Secs. 3 & 4 Va. 13° East
40.15	Set Post 2x3 in x 4 ft. 1 ft. in ground Deposit Charred stake, raised Mound of Earth 3 ft. high from pits 12x24 in x 12 in deep for 1/4 Sec. Cor.
80.15	Corner to Secs. 3.4.9 & 10

Land Sand Hills
3° rate.

Township No 18 N. Range No 29 W. 6th PM

	North between Secs. 32 & 33 Va. 13° East
30.00	Left Valley
40.00	Set Post 2x3 in. x 4 ft. 1 ft. in ground Deposit Charred stake, raised Mound of Earth 3 ft high from pits 12x24 in. x 12 in deep for 1/4 Sec. Cor
80.00	Set Post 3x3 in. x 4 ft. 1 ft. in ground Deposit charred stake, raised Mound of Earth 3 ft high from pits 12x24 in x 12 in deep for Corner to Secs. 28. 29. 32 & 33.

Land mostly Sand Hills
Soil 3° rate

Township No 18 N. Range No 29 West

East on random line between
Secs. 28 & 33
Va. 13° East

40.00 Set Post for temporary 1/4 Sec. Cor
Enter Valley course South East
55.00 Left Valley
79.90 Intersected N. & S. line 9. links
North of Cor to Secs. 27; 28
33 & 34 from which Cor
I run
North 89°56' West on true line between
Secs. 28 & 33
Va. 13° East
39.95 Set Post 2x3 in. x 4 ft. 1 ft. in ground
Deposit charred stake, raised
Mound of Earth 3 ft high
from pits 12 x 24 in x 12 in
deep for 1/4 sec Cor.
79.90 Corner to Secs. 28. 29. 32 & 33

Land Sand Hills
Soil 3° rate.

Township No 18 N. Range No 29 W. 6th P.M

North between Secs. 28 & 29
Va. 13° East
40.00 Set Post 2x3 in x 4 ft. 1 ft. in ground
Deposit charred stake raised
Mound of Earth 3 ft. high
from pits 12 x 24 in x 12 in
deep for 1/4 sec. Cor
80.00 Set Post 3 x 3 in. x 4 ft. 1 ft. in ground
Deposit charred stake. raised
Mound of Earth 3 ft. high
from pits 12 x 24 in. x 12 in
deep for Corners to Secs
20. 21. 28 & 29

Land Sand Hills.
Soil 3° rate

July 16th 1893

Township No 18 N. Range No 29 W. 6th PM

East on random line between Secs. 21 and 28
Va. 13° East

40.00 Set post for temporary 1/4 sec Cor

79.96 Intersected N and S. line 19. lks. North of Cor. to Secs. 21. 22. 27 and 28 from which Cor. I run North 89°52' West on true line between Secs. 21 and 28
Va. 13° East

39.98 Set Post 2 x 3 in. x 4 ft. 1 ft. in ground Deposit Charred Stake, raised Mound of Earth 3 ft high from pits 12 x 24 in. x 12 in. deep for 1/4 sec. Cor.

79.96 Corner to Secs. 20. 21. 28 and 29

Land Sand Hills.
Soil 3d rate.

Township No 18 N. Range No 29 W. 6th PM

North between Secs. 20 and 21
Va. 13° East

40.00 Set Post 2 x 3 in x 4 ft. 1 ft. in ground Deposit charred stake, raised Mound of Earth 3 ft high from pits 12 x 24 in x 12 in deep for 1/4 sec Cor

42.00 Enter Valley Course South East

80.00 Set Post 3 x 3 in. x 4 ft. 1 ft. in ground Deposit charred stake, raised Mound of Earth 3 ft. high from pits 12 x 24 in x 12 in deep for Cor. to Secs. 16. 17. 20 and 21 and left Valley

South 1/2 Sand Hills 3d rate
North 1/2 Valley 2d rate.

Township No 18 N. Range No 29 W. 6th P.M.

	East on random line between Secs. 16 & 21 Va. 13° East
25.00	Enter arm of Valley from North West
30.00	Left arm of Valley " " "
40.00	Set Post for temporary 1/4 sec. Cor.
45.00	Entered arm of Valley from North West
60.00	Left arm of Valley " " "
79.88	Intersected St. & S. line 10. lks. North of Cor to Secs. 15. 16. 21 & 22 from which Cor I run North 89° 56' West on true line between Secs. 16 & 21. Va. 13° East
39.94	Set Post 2 x 3 in. x 4 ft. 1 ft in ground Deposit charred stake raised Mound of Earth 3 ft high from pits 12 x 24 in x 12 in deep for 1/4 Sec. Cor
79.88	Corner to Secs. 16. 17. 20 & 21

Land Rolling,
Soil Poor 2d rate

Township No 18 N. Range No 29 W. 6th P.M.

	North between Secs. 16 & 17 Va. 13° East
40.00	Set Post 2 x 3 in. x 4 ft. 1 ft in ground Deposit charred stake, raised Mound of Earth 3 ft. high from pits 12 x 24 in x 12 in. deep for 1/4 sec. Cor.
55.00	Entered Valley, Course East
60.00	Left. Valley " "
80.00	Set Post 3 x 3 in. x 4 ft. 1 ft. in ground Deposit charred stake. raised Mound of Earth 3 ft high from pits 12 x 24 in x 12 in deep for Cor. to Secs. 8, 9. 16 & 17

Land Sand Hills
Soil 3d rate

Township No 18 N. Range No 29 W. 6th PM

	East on random line between Secs. 9 and 16 Va. 13° East
40.00	Set Post for temporary 1/4 sec. Cor
79.92	Intersected N. & S. line 7. lks. North of Cor. to Secs. 9. 10. 15 & 16 from which Cor. I run North 89°57' West on true line between Secs. 9 & 16 Va 13° East
39.96	Set Post 2 x 3 in. x 4 ft. 1 ft. in ground Deposit charred stake. raised Mound of Earth 3 ft high from pits 12 x 24 in. x 12 in. deep for 1/4 Sec. Cor.
79.92	Corner to Secs. 8. 9. 16 & 17

Land Sand hills.
Soil 3d rate

Township No 18 N. Range No 29 West

	North between Secs. 8 & 9 Va. 13° East
40.00	Set Post 2 x 3 in. x 4 ft. 1 ft. in ground Deposit charred stake. raised Mound of Earth 3 ft high from pits 12 x 24 in x 12 in deep for 1/4 sec. Cor.
80.00	Set Post 3 x 3 in. x 4 ft. 1 ft. in ground Deposit charred stake, raised mound of Earth 3 ft high from Pits 12 x 24 in. x 12 in deep for. Cor. to Sections 4. 5. 8 & 9

Land Sand Hills
Soil 3d rate

Township No 18 S. Range No 29 W. 6th P.M.

East on random line between
Secs. 4 & 9.
Va. 13° East

40.00 Set Post for temporary 1/4 sec. Cor.
79.85 Intersected S. & B. line 14. lks.
South of Cor. to Secs. 3. 4.
9 & 10 from which Cor. I run
South 89° 54' West on true line between
Secs. 4 & 9
Va. 13° East

39.92½ Set Post 2 x 3 in. x 4 ft. 1 ft. in ground
Deposit charred stake. raised
Mound of Earth 3 ft. high
from pits 12 x 24 in. x 12 in
deep for 1/4 sec. Cor.

79.85 Corner to Secs. 4. 5. 8 & 9

Land Sand Hills
Soil 3° rate

Township No 18 S. Range No 29 West 6th P.M.

North on random line between
Secs. 4 & 5
Va. 13° East

40.00 Set Post for temporary 1/4 Sec. Cor.
80.05 Intersect North Boundary of
Township 7. lks. East of Cor.
to Secs. 4 & 5 from which
Corner I run
South 3' East on true line between
Sections 4 & 5
Va. 13° East

40.05 Set Post 2 x 3 in. x 4 ft. 1 ft. in ground
Deposit charred stake. raised
Mound of Earth 3 ft. high
from pits 12 x 24 in. x 12 in
deep for 1/4 Sec. Cor

80.05 Corner to Secs. 4. 5. 8 & 9

Land sand hills. soil 3° rate

Township No 18 N. Range No 29 West

North between Secs. 31 & 32
Va. 13° East

40.00 Set Post 2x3 in. x 4 ft. 1 ft. in ground
Deposit charred stake, raised
Mound of Earth 3 ft. high
from pits. 12 x 24 in x 12 in
deep for 1/4 Sec. Cor.

75.00 Left Valley Cross South East

80.00 Set Post 3 x 3 in x 4 ft. 1 ft. in ground
Deposit charred stake, raised
Mound of Earth 3 ft. high
from pits 12 x 24 in. x 12 in
deep for Corner to Secs.
29, 30. 31 & 32.

Sand valley
Soil 3d rate.

Township No 18 N. Range No 29 West 6th P. M.

East on random line between
Secs. 29 & 32
Va. 13° East

40.00 Set Post for temporary 1/4 sec. Cor.

79.98 Intersected N. & S. line 7. Chs. North
of Cor. to Secs. 28, 29. 32 & 33
from which Cor. bears
North 89° 57' West on true line between
Secs. 29 & 32
Va. 13° East

39.99 Set Post 2 x 3 in. x 4 ft. 1 ft. in ground
Deposit charred charred. stake.
raised Mound of Earth 3 ft
high from pits 12 x 24 in x 12 in
deep for 1/4 sec. Cor.

79.98 Corner to Secs. 29. 30. 31 & 32

Land Sand Hills
Soil 3d rate

Township No 18 N. Range No 29 W. 6th PM

	West on random line between Secs. 30 & 31 Va. 13° East
1500	Enter Valley course South East
2900	L. ft Valley " " "
4000	Set Post for temporary 1/4 sec Cor
4900	Enter Valley course South East
7996	Intersects West Boundary of Township 19. Chs North of Cor to Secs. 30 & 31 from which Corner I run North 89° 52' East on true line between Secs. 30 & 31 Va. 13° East
39.96	Set Post 2 x 3 in. x 4 ft. 1 ft in ground Deposit charred stake. raised Mound of Earth 3 ft high from pits 12 x 24 in x 12 in deep for 1/4 Sec Cor
79.96	Corner to Secs. 29. 30. 31 & 32

Rolling, Sandy,
Soil 3rd rate.

Township No 18 N. Range No 29 W. 6th PM

	North between Secs. 29 & 30 Va. 13° East
40.00	Set Post 2 x 3 in x 4 ft. 1 ft in ground Deposit charred stake raised Mound of Earth 3 ft high from pits 12 x 24 in x 12 in deep for 1/4 Sec. Cor
80.00	Set Post 3 x 3 in. x 4 ft. 1 ft in ground Deposit charred stake, raised Mound of Earth 3 ft. high from pits 12 x 24 in x 12 in deep for Corner to Secs. 19. 20. 29 & 30

Sand Sandy Hills.
Soil 3rd rate.

July 17th 1893

Township No 18 N. Range No 29 W. 6th PM

	Easton random line between Secs. 20 & 29 Va 13° East
40.00	Set Post for temporary 1/4 sec Cor
80.04	Intersected N & S. line 12. lks. South of Cor. to Secs. 20. 21 28. & 29 from which bor. I run
	South 89° 55' West on true line between Secs. 20 & 29 Va. 13° East
40.02	Set Post 2 x 3 in x 4 ft 1 ft. in ground Deposit charred stake, raised Mound of Earth 3 ft high pits 12 x 24 in x 12 in deep for 1/4 sec. Cor
80.04	Corner to Secs. 19. 20. 29 & 30

Land Sandhills
Soil 3rd rate,

Township No 18 N. Range No 29 W. 6th PM

	Weston random line between Secs. 19 & 30 Va. 13° East
40.00	Set post for temporary 1/4 sec Cor
79.90	Intersected West Boundary of Township. 24. lks. North of Cor. to Secs. 19 & 30 from which bor. I run
	North 89° 50' East on true line between Secs. 19 & 30 Va. 13° East
39.90	Set Post 2 x 3 in. x 4 ft. 1 ft in ground Deposit charred stake, raised Mound of Earth 3 ft high pits 12 x 24 in x 12 in deep for 1/4 sec Cor
79.90	Corner to Secs 19. 20. 29 & 30

Land Sandhills
Soil 3rd rate,

Township No 18 N. Range No 29 W. 6th P.M.

North between Secs. 19 & 20
Va. 13° East

40.00 Set Post 2 x 3 in x 4 ft. 1 ft. in ground
Deposited charred stake raised
Mound of Earth 3 ft high
from pits 12 x 24 in. x 12 in.
deep for 1/4 sec. cor

80.00 Set Post 3 x 3 in x 4 ft. 1 ft in ground
Deposit charred stake raised
Mound of Earth 3 ft high
from pits 12 x 24 in x 12 in
deep for cor. to Secs. 17.
18. 19 & 20.

Land rolling.
Soil Sandy. 3d rate

Township No 18 N. Range No 29 West

Easton random line between
Sections 17 & 20
Va. 13° East

40.00 Set Post for temporary 1/4 sec cor
50.00 Enter Valley course South East
75.00 Leave valley
80.10 Intersect N. & S. line 19. l.k.s.
South of cor. to Secs. 16
17. 20 & 21 from which corner
I run
South 89° 52' West on true line between
Secs. 17 & 20
Va. 13° East

40.05 Set Post 2 x 3 in x 4 ft. 1 ft. in ground
Deposited charred stake raised
Mound of Earth 3 ft. high
from pits 12 x 24 in x 12 in
deep for 1/4 sec. cor

80.10 Corner to Sections 17. 18. 19 & 20

Land rolling. Broken
Soil Poor 2d rate

Township No 18 N. Range No 29 West

	West on random line between Secs. 18 & 19 Va. 13° East
40.00	Set Post for temporary 1/4 Sec. Cor
79.80	Intersected the West Boundary of Township 14. lks. North of Cor. to Secs. 18 & 19 from which Cor. I run
	North 89° 54' East on true line between Secs. 18 & 19 Va. 13° East
39.80	Set Post 2x3 in x 4 ft. 1 ft. in ground Deposit charred stake, raised Mound of Earth 3 ft. high from pits 12 x 24 in x 12 in deep for 1/4 Sec. Cor.
79.80	Corner to Secs. 17. 18. 19 & 20

Sand Hills
Soil 3d rate

Township No 18 N. Range No 29 W. 6th PM

	North between Secs. 17 & 18 Va. 13° East
30.00	Entered Valley course S. East
40.00	Set Post 2x3 in. x 4 ft. 1 ft. in ground Deposited charred stake, raised Mound of Earth 3 ft. high from pits 12 x 24 in x 12 in deep for 1/4 Sec. Cor.
50.00	Left Valley
80.00	Set Post 3x3 in. x 4 ft. 1 ft in ground Deposited charred stake, raised Mound of Earth 3 ft high from pits 12 x 24 in x 12 in deep for Corner to Sections 7. 8. 17 & 18

Land rolling & Broken
Soil Poor 2d rate

Township No 18 N. Range No 29 W. 6th PM

	East on random line between Secs. 8 and 17. Va. 13° East
40.00	Set Post for temporary 1/4 Sec. Cor.
80.16	Intersected N. and S. true 10. lks. South of Cor. to Secs. 8 9. 16 and 17 from which Cor. I run
	South 89°56' West on true line between Secs. 8 and 17 Va. 13° East.
40.08	Set Post 2 x 3 in. x 4 ft. 1 ft. in ground Deposited charred Stake. raised Mound of Earth 3 ft. high from pits 12 x 24 in x 12 in deep for 1/4 Sec Cor.
80.16	Corner to Secs. 7. 8. 17 & 18

Land Sand Hills
Soil 3d rate

Township No 18 N. Range No 29 W. 6th PM

	West on random line between Secs. 7 and 18 Va. 13° East
40.00	Set Post for temporary 1/4 Sec. Cor.
79.74	Intersected West Boundary of Township 7. lks. North of Cor. to Secs. 7 and 18 from which Cor I run.
	North 89°57' East on true line between Secs. 7 and 18 Va. 13° East
39.74	Set Post 2 x 3 in. x 4 ft. 1 ft. in ground Deposit charred Stake, raised Mound of Earth 3 ft. high from pits 12 x 24 in. x 12 in deep for 1/4 Sec. Cor.
79.74	Corner to Secs. 7. 8. 17 and 18

Land Sand Hills
Soil 3d rate

Township No 18 N. Range No 29 W 6th PM

North between Secs. 7 & 8
Va. 13° East

40.00 Set Post 2x3 in. x 4 ft. 1 ft in ground
Deposit charred stake. raised
Mound of Earth 3 ft high
from pits 12 x 24 in x 12 in
deep for 1/4 Sec. Cor

80.00 Set Post 3 x 3 in x 4 ft. 1 ft. in ground
Deposit charred stake, raised
Mound of Earth 3 ft high
from pits 12 x 24 in. x 12 in
deep for Corner to Secs.
5. 6. 7 & 8

Land Sandhills
Soil 3d rate

Township No 18 N. Range No 29 W. 6th PM

East on random line between
Secs. 5 & 8
Va. 13° East

40.00 Set Post for temporary 1/4 Sec. Cor
50.10 Intersected N. & S. line 5. lks.
South of Cor to Secs. 4. 5. 8
& 9 from which Cor. I rem.
South 89° 58' West on true line
between Secs. 5 & 8
Va. 13° East

40.05 Set Post 2 x 3 in. x 4 ft. 1 ft. in ground
Deposit charred stake. raised
Mound of Earth 3 ft high
from pits 12 x 24 in x 12 in
deep for 1/4 Sec. Cor
80.10 Corner to Secs. 5. 6. 7 & 8

Land sandhills
Soil 3d rate

Township No 18 N. Range No 29 West 5th PM

	West on random line between Secs 6 & 7 Va. 13° East
40.00	Set Post for temporary 1/4 Sec Cor
79.78	Intersected West Boundary of Township 19. Lks North of Corner to Secs. 6 & 7 from which Cor I run North 89° 52' East on true line between Secs. 6 & 7 Va. 13° East
39.78	Set Post 2 x 3 in. x 4 ft 1 ft in ground Deposit charred stake raised Mound of Earth 3 ft. high from pits 12 x 24 in x 12 in deep for 1/4 Sec. Cor
79.78	Corner to Secs. 5. 6. 7 & 8

Land Sand Hills
Soil 3rd Rate

Township No 18 N. Range No 29 West 6th PM

	North on random line between Secs. 5 & 6. Va. 13° East
40.00	Set Post for temporary 1/4 sec. Cor
79.94	Intersected North Boundary of Township. 12 Lks. East of Corner to Secs. 5 & 6 from which Cor. I run South 5' East on true line between Secs. 5 & 6. Va. 13° East
39.94	Set Post 2 x 3 in x 4 ft. 1 ft in ground Deposit charred stake, raised Mound of Earth 3 ft high from pits 12 x 24 in. x 12 in deep for 1/4 Sec. Cor.
79.94	Corner to Secs. 5. 6. 7 & 8

Land Sand Hills.
Soil 3rd Rate

July 18th 1890

General Description

The surface in the southern portion of the Township is alternate sand Hills covered with a thin sward of coarse grass and vallies with a sandy loam soil and a fair growth of buffalo grass.

The soil on the hills may be adapted to the growth of grapes and some other small fruits but probably of little account for cereals which might be grown in the vallies.

Timber and wood are not found.

List of names of persons employed & assist in the Survey and subdivision of Township No 18 North of Base line in Range No 29 West of the 6th Principal Meridian in the State of Nebraska and showing the respective capacities in which they acted

Christian Thede } Chainmen
Adelbert Thompson }

Curtight Dewolf } Moundmen
Richard Burden }

Cyrus Penny Flagman

We hereby certify that we assisted Stephen H McElroy deputy surveyor, in surveying Township No Eighteen (18) North of the Base line of Range Twenty nine (29) West of the 6th Principal Meridian and that said Township has been in all respects to the best of our knowledge and belief well and faithfully surveyed and the boundary monuments planted according to the instructions furnished by the Surveyor General as to dimensions, character construction and marking and in the manner as specifically described in the foregoing field notes.

Christian Thede Chainman
Adelbert Thompson Chainman
Curtis N Dewolf Moundman
Richard Burden Moundman
Cyrus Penny Flagman

Subscribed and Sworn to
before me this 9th day of
August 1875

O. R. Isvadal
Notary Public

I Stephen C McElroy
Deputy Surveyor do solemnly
swear that in pursuance of
a joint Contract wherein
Stephen C McElroy and
Jadok Stephenson are
joint contractors with E.E.
Cunningham Surveyor
General for the District
of Nebraska and Iowa bearing
date the 20th day of May
1873 I have well ~~and~~
faithfully and truly, in
my own proper person and in
strict conformity to the instruc-
tions furnished by the
Surveyor General, the Surveying
Manual, and the laws of
the United States, Surveyed
all those parts or portions of
Township No 18 North of
the Base line in Range No
29 West of the 6th Principal
Meridian as are represented

in the foregoing field
notes as having been surveyed
under my direction and I do
further solemnly swear
that all the Corners of said
surveys have been Established
and perpetuated in strict accord-
ance with the Surveying
Manual, printed Instructions
and special Instructions of the
Surveyor General of dimensions,
character, construction and marking
and in the manner specifically
described in the foregoing
field notes and that the fore-
going are the true and original
field notes of such survey.

Stephen C McElroy
Deputy Surveyor

Subscribed and sworn to before me
a Notary Public within & for the County
of Cass & State of Nebraska this 5th
day of Sept. A D 1873

Thos Pollock
Notary Public

Surveyors Office at Plattsmouth Neb.

Sept. 12th 1873

The foregoing field notes of the survey and subdivision of Township No 18 North of Base line in Range No 29 West of the 6th Principal Meridian in the State of Nebraska. Executed by Stephen E. McElroy under joint contract of the 20th Day of May 1873 in the month of July having been critically examined the necessary corrections and explanations made, the said field notes and the survey they describe are hereby approved

E. E. Cunningham
Surveyor General.

Town 19 Range 29 W

6	60	5	44	4	33	3	22	2	11	1
59		58		43		32		21		10
7	57	8	42	9	31	10	20	11	9	12
56		55		41		30		19		8
18	54	17	40	16	29	15	18	14	7	13
53		52		39		28		17		6
19	51	20	38	21	27	22	16	23	5	24
50		49		37		26		15		4
30	48	29	36	28	25	27	14	26	3	25
47		46		35		24		13		2
31	45	32	34	33	23	34	12	35	1	36



Field notes
of
The Survey and Subdivision of Township 19 N. Range 29. West of 6th P. M.
in the
State of Nebraska

Executed
By Zadok Stephenson Deputy Surveyor. under joint contract No. 74 dated May 20th 1873

Survey
Commenced July 16th 1873
Completed July 19th 1873

List of names
of persons employed to assist in surveying this Township showing the respective capacities in which they acted.

William Women } Chainman
Lewis Dennis }
Charles F. Legue } Mound men
David A. Glendenning }
Edward R. Hood } Flayman

Township 19 N. Range 29 W.

North bet. Sec. 35 and 36
va. 13° 5' E

40.00 Set post 2 x 3 in. x 4 ft. – 1 ft. in ground, deposit charred stoke raise mound, of earth 3 ft. high from pits 12 x 24 in. 12 in. deep for 1/4 Sec. cor.

80.00 Set post 2 3 x 3 in. x 4 ft. – 1 ft. in ground, deposit charred stoke raise mound of earth 3 ft. high from pits 12 x 24 in. x 12 in. deep for cor. to sec. 25. 26. 35 & 36

Land same hills, 3d. rate

Township 19 N. Range 29 W.

East on a random line bet. Sec. 25 and 36
va. 13°. 5' E

for temporary 1/4 sec. cor

40.00 Set post ~~2 x 3 in. x 4 ft. – 1 ft.~~

80.30 intersect East boundary of township 28 lks. North of cor. to Sec. 25 and 36 from which cor. I run
N. 89° 48' Western
line line bet. Sec. 25 & 36
va. 13° 5' E

40.15 Set post 2 x 3 in. x 4 ft. – 1 ft. in ground, deposit charre stoke raise mound of 3 ft. high from pits 12 x 24 in. x 12 in. deep for 1/4 sec. cor.

80.30 Cor. to Sec. 25. 26. 35 & 36

Land same hills, 3d. rate

Township 19 N. Range 29 W.

North Bet. Sec. 25 and 26
va. 13°. 5' E

40.00 Set post 2 x 3 in. x 4 ft. 1 ft. in ground, deposit charred stoke raise mound of earth 3 ft. high from pits 12 x 24 in. x 12 in. deep for 1/4 sec. cor.

80.00 Set post 3 x 3 in. x 4 ft. — 1 ft. in ground, deposit charred stoke raise mound of earth 3 ft. high from pits 12 x 24 in. x 12 in. deep for cor. to sec. 23. 24. 25. 26

Land Sand hills, 3d rate

Township 19 N. Range 29 W

East on random line Bet. Sec. 24 and 25
va. 13°. 5' E

40.00 Set post for temporary 1/4 sec. cor.
80.16 intersect East Boundary of Township 35 chs. north of cor. to Sec. 24 and 25 — from which cor. bears
N. 89°. 45' West on line line Bet. Sec. 24 and 25
va. 13°. 5' E

40.08 Set post 2 x 3 in. x 4 ft. — 1 ft. in ground, deposit charred stoke raise mound of earth 3 ft. high from pits 12 x 24 in. x 12 in. deep for 1/4 sec cor.

80.16 Cor. to Sec. 23. 24. 25 & 26

Land Sand hills, 3d rate

Township 19 N. Range 29 W.

North Bet. Sec. 23 & 24
Va. 13°. 5' E

46,00 Set post ~~for temporary 1/4 cor.~~
46,00 2 x 3 in. x 4 ft. — 1 ft. in ground,
80,00 deposit charred & like raise
mound of earth 3 ft. high from
pits 12 x 24 in. x 12 in. deep for 1/4
Sec. cor.
46,00 valley Descend SE
80,00 Set post 3 x 3 in. x 4 ft. — 1 ft.
in ground, deposit charred
& like raise mound of earth
3 ft. high from pits 12 x 24 in. x 12
in. deep for cor. to sec.
13. 14. 23 & 24

Sand hills, 3d rate

Township 19 N. Range 29 W.

East on random line bet.
Sec. 13 and 24
Va 13° 5' E
36,00 hills, key NW and SE
46,00 Set post for temporary 1/4 Sec. cor.
80,68 intersect East Boundary of
Township 70 lks. North of cor. to
Sec. 13 and 14 = from which cor.
I run
N. 89°. 30' Western true line
Bet. sec. 13 and 14
Va. 13°. 5' E
40,34 Set post 2 x 3 in. x 4 ft. — 1 ft. in
ground, deposit charred & like
raise mound of earth 3 ft. high
from pits 12 x 24 in. x 12 in. deep for
1/4 Sec. cor.

80,68 Cor. to sec. 13. 14. 23. 24

Sand sand hills, 3d rate

Township 19 N. Range 29 W.

North bet. Secs. 13 and 14

va. 13°. 5' E

40,00 Set post 2 x 3 in. x 4 ft. — 1 ft. in ground, deposit charred stake raise mound of earth 3 ft. from pits 12 x 24 in. x 12 in. deep for 1/4 sec. cor.

56,00 Sand hills bear W and SE

80,00 Set post 3 x 3 in. x 4 ft. — 1 ft. in ground, deposit charred stake raise mound of earth 3 ft. high from pits 12 x 24 in. x 12 in. deep for 1/4 cor. to secs. 11. 12. 13. 14

Land rolling, 3d rate

Township 19 N. R. 29 W.

East on a random line Bet. Secs. 12 and 13

va. 13°. 5' E

40,00 Set post for temporary 1/4 sec. cor.

42,00 valley Descends SE

80,25 intersect East Boundary of Town.

~~46~~ 46 lks. North of cor. to secs. 12 & 13 = from which cor. 2 run

N. 89°. 40' West.

On true line bet. Secs. 12 and 13

va. 13°. 5' E

40,12½ Set post 2 x 3 in. x 4 ft. — 1 ft. in ground, deposit charred stake raise mound of earth 3 ft. high from pits 12 x 24 in. x 12 in. deep for 1/4 sec. cor.

80,25 Cor. to secs. 11. 12. 13. 14

Land sandy, 3d rate

Township 19 N. Range 29 W.

N North bet. Secs. 11 & 12

va. 13°.5' E

40.00 Set post 2 x 3 in. x 4 ft. – 1 ft. in ground deposit charred stoke raise mound of earth 3 ft. high from pits 12 x 24 in. x 12 in. deep for 1/4 Sec. cor.

80.00 Set post 3 x 3 in. x 4 ft. – 1 ft. in ground, deposit charred stoke raise mound of earth 3 ft. high from pits 12 x 24 in. x 12 in deep for Cor. to Secs.

1.2.11.12

Land sand hill, 3d rate

Township 19 N. Range 29 W.

East on random line bet. Secs. 1 and 12

va. 13°.5' E

28.00 valley des crads S

40.00 Set post for temporary 1/4 Sec. cor.

80.38 intersect East Boundary of Town. 35 lks. North of cor. to Secs. 1 & 12 = from which cor. I run

N 89°.45' West

on true line Bet. Secs. 1 and 12

va. 13°.5' E

40.19 Set post 2 x 3 in. x 4 ft. – 1 ft. in ground, deposit charred stoke raise mound of earth 3 ft. high from pits 12 x 24 in. x 12 in. deep for 1/4 Sec. cor.

80.38 Cor. to Secs. 1.2.11.12

Land low sand hills, 3d rate

Township 19 N. Range 29 W.

North on a random line bet. Secs. 1 and 2

Va. 13°. 5' E

40.00 Set post, for temporary 1/4 Sec. cor.

80.60 intersect North Boundary of Township 30 lks. West of cor. to Secs. 1 & 2 = from which cor. I run

South 13' W., on true line bet. Secs. 1 and 2

Va. 13°. 5' E

40.60 Set post 2 x 3 in. x 4 ft. — 1 ft. in ground, deposit charred stoke raise mound of 3 ft. high from pits 12 x 24 in. x 12 in. deep for 1/4 Sec. cor.

80.60 cor. to Secs. 1. 2. 11. 12

Land rolling, 3d rate

Township 19 N. Range 29 W.

North bet. Secs. 34 and 35

Va. 13°. 5' E

40.00 Set post 2 x 3 in. x 4 ft. — 1 ft. in ground, deposit charred stoke raise mound of earth 3 ft. high from pits 12 x 24 in. x 12 in. deep for 1/4 Sec. cor.

80.00 Set post 3 x 3 in. x 4 ft. — 1 ft. in ground, deposit charred stoke raise mound of earth 3 ft. high from pits 12 x 24 in. x 12 in. deep for 1/4 cor. to Secs. 26. 27. 34 and 35

From this cor. 40.00 chs. dist. a clump of small trees bears N. 45° W.

Land Sand hills, 3d rate

July 15th 1873

Township 19 N. Range 29 W.

East on a random line
bet. Sec. 26 & 35
va. 13°. 5' E

40.00 Set post for temporary ¼
Sec. cor.

79.90 intersect N. & S. line 20 lks.
North of cor. to Sec. 25. 26. 35. 36
= from which cor. Pine
N. 84°. 51' West

On true line bet. Sec. 26 & 35 –
va. 13°. 5' E

39.95 Set post 2 x 3 in. x 4 ft. 1 ft. in
ground deposit charred stone
raise mound of earth 3 ft.
high from pits 12 x 24 in. x 12 in.
deep for ¼ sec. cor.

79.90 Cor. to Sec. 26. 27. 34 & 35

Sand sand hills, 3rd rate

Township 19 N. Range 29 W.

North bet. Sec. 26 and 27
va. 13°. 5' E

40.00 Set post 2 x 3 in. x 4 ft. – 1 ft. in
ground, deposit charred stone
raise mound of earth 3 ft. high
from pits 12 x 24 in. x 12 in. deep
for ¼ Sec. cor.

80.00 Set post 3 x 3 in. x 4 ft. – 1 ft.
in ground, deposit charred
stone raise mound of earth
3 ft. high from pits 12 x 24 in. x 12 in.
deep for ¼ cor. to Sec.
22. 23. 26 & 27

Sand sand hills, 3rd rate

Township 19 N. Range 29 W.

East on a random line
Bet. Sec. 23 and 26
va. 13°. 5' E

40.00 Set post for temporary 1/4
Sec. cor.

79.50 intersect N. and S. line 41 lks.
South of cor. to Sec. 23. 24. 25. 26
= from which cor. bears
S. 88° 58' West

On true line bet. Sec. 23 & 26
va. 13°. 5' E

39.50 Set post 2 x 3 in. x 4 ft. 18 in in
ground, deposit charred stoke
raise mound of earth 3 ft. high
from pits 12 x 24 in. x 12 in. deep
for 1/4 Sec. cor.

79.50 Cor. to Sec. 22. 23. 26. 27

Land Broken sand ridges
Soil 3rd rate

Township 19 N. Range 29 W.

North bet. Sec. 22 and 23
va. 13°. 5' E

40.00 Set post 2 x 3 in. x 4 ft. — 18 in
ground, deposit charred stoke
raise mound of earth 3 ft. high
from pits 12 x 24 in. x 12 in. deep for
1/4 Sec. cor.

80.00 Set post 3 x 3 in. x 4 ft — 18 in.
ground, deposit charred stoke raise
mound of earth 3 ft. high from
pits 12 x 24 in. x 12 in. deep for
1/4 cor. to sec. = 14. 15. 22. 23

Land Sand hills, 3rd rate

Township 19 N. Range 29 W.

East on random line Bet. Secs. 14 and 23

Va. 13° 5' E

for temporary 1/4 sec. cor.

40.00 Set post ~~2 x 3 in. x 4 ft. — 1 ft.~~

60.00 valley descends S E

79.92 Intersect N. and S. line 12 lks. North of cor. to Secs. 13.14.23.24 — from which cor. I run

N. 89° 55' West

On true line bet. Secs. 14 and 23

Va. 13° 5' E

39.96 Set post 2 x 3 in. x 4 ft. 1 ft. in ground, deposit charred stoke raise mound of Earth 3 ft. high from pits 12 x 24 in. x 12 in. deep for 1/4 sec. cor.

79.92 Cor. to Secs. 14.15.22.23

Land greater part Sand hills, 3d rate

Township 19 N. Range 29 W.

North Bet. Secs. 14 and 15

Va. 13° 5' E

30.00 Enter valley N W. & S E

40.00 Set post 2 x 3 in. x 4 ft. — 1 ft. in ground, deposit charred stoke raise mound of earth 3 ft. high from pits 12 x 24 in. x 12 in. deep for 1/4 Sec. cor.

75.00 Enter Hills bear N E and S W

80.00 Set post 3 x 3 in. x 4 ft. — 1 ft. in ground, deposit charred stoke raise mound of earth 3 ft. high from pits 12 x 24 in. x 12 in. deep for 1/4 sec cor. to 10.11.14.15

Land Sandy, 3d rate

Township 19 N. Range 29 W.

East on a random line Bet. Sec. 11 and 14

va. 13°. 5' E

0.00 Enter valley descends S. E.

40.00 Set post for temporary 1/4 Sec. cor. and leave valley, 3 rter hills for N W & S E

80.16 intersect N. & S. line 8 lks. North of cor. to sec. 11.12.13. & 14 — from which cor. 2 run

N. 89° 57' West

On true line bet. Sec. 11 & 14

va. 13°. 5' E

40.08 Set post 2 x 3 in. x 4 ft. — 1 ft. in ground, deposit charred stake raise mound of earth 3 ft. high from pits 12 x 24 in. x 12 in. deep for 1/4 sec. cor.

80.16 Cor. to sec. 10. 11. 14. 15

Land

Township 19 N. Range 29 W

North Bet. Sec. 10 and 11

va. 13°. 5' E

40.00 Set post 2 x 3 in. x 4 ft. — 1 ft. in ground, deposit charred stake raise mound of earth 3 ft. from pits 12 x 24 in. 12 in. deep for 1/4 sec. cor.

74.00 valley N W. and S E.

80.00 Set post 3 x 3 in. x 4 ft. — 1 ft. in ground, deposit charred stake raise mound of earth 3 ft. high from pits 12 x 24 in. x 12 in deep for Cor. to sec. 2, 3, 10 and 11

Land Sandy poor. 2d rate

Township 19 N. R 29 W.

East on a random line bet. Sec. 2 and 11

Va. 13°. 5' E

9.00 leave valley, low sand hills N. B.

40.00 80.24 Sec. post for temporary 1/4 sec. cor. intersect N. and S. line 14 lks. North of cor. to sec. 1.2.11.12 — from which cor. I run

North. 89°. 54' West on true line bet. Sec. 2 and 11

Va. 13°. 5' E

40.12 Set post 2 x 3 in. x 4 ft. — 1 ft. in ground, deposit charred stake raise mound of earth 3 ft. high from pits 12 x 24 in. x 12 in. deep for 1/4 sec. cor.

80.24 cor. to sec. 2.3.10.11

Land. Sandy, poor. 2d rate

Township 19 N. Range 28 W.

North on random line Bet. Sec. 2 and 3

Va. 13°. 5' E

40.00 Set post for temporary 1/4 sec. cor.

54.00 leave valley, low sand hills N. B. E

80.40 intersect North Boundary of Township 68 lks. west of cor. to Sec. 2 and 3 — from which cor. I run

South ~~31'~~ 29' West on true line bet. Sec. 2 and 3

Va. 13°. 5' E

40.~~20~~ 40 Set post 2 x 3 in. x 4 ft. — 1 ft. in ground, deposit charred stake raise mound of earth 3 ft. high from pits 12 x 24 in. 12 in. deep for 1/4 sec. cor.

80.40 Cor. to sec. 2.3.10. and 11

Land Sandy poor 2d rate

Township 19 N. Range 29 W.

North Bet. Sec. 33 and 34
Va. 13°. 5' E

40.00 Set post 2 x 3 in. x 4 ft. – 1 ft. in ground ground, deposit charred stoke raise mound of earth 3 ft. high from pits 12 x 24 in. x 12 in. deep for 1/4 Sec. Cor.

80.00 Set post 3 x 3 in. x 4 ft. 1 ft. in ground, deposit charred stoke raise mound of earth 3 ft. high from pits 12 x 24 in. 12 in. deep for Cor. to Sec. 27. 28. 33 & 34

Land sand hills, 3d rate

Township 19 N. Range 29 W.

East on a random line bet. Sec. 27 and 34
Va. 13°. 5' E

40.00 Set post for temporary 1/4 sec. cor.
79.90 intersect N. S. line 13 lks. North of cor. to sec. 26. 27. 34 & 35 – from which cor. I run
N. 89° 52' West on line
line bet. Sec. 27 and 34
Va. 13°. 5' E

39.85 Set post 2 x 3 in. x 4 ft. – 1 ft. in ground deposit charred stoke raise mound of earth 3 ft. high from pits 12 x 24 in. 12 in. deep for 1/4 sec. cor.

79.90 Cor. to Sec. 27. 28. 33. 34

Land sand hills, 3d rate

July 16th 1873

Township 19 N. Range 29 W.

North bet. Sec. 27 and 28
m. 13°. 5' E

40.00 Set post 2 x 3 in. x 4 ft. – 1 ft. in ground, deposit charred stone raise mound of earth 3 ft. high from pits 12 x 24 in. x 12 in. deep for 1/4 sec. cor.

80.00 Set post 3 x 3 in. x 4 ft. 1 ft. in ground, deposit charred stone raise mound of earth 3 ft. high from pits 12 x 24 in. x 12 in. deep for cor. to Sec.
21. 22. 27. 28

Land sand hills, 3d rate.

Township 19 N. Range 29 W.

East on random line bet. Sec. 22 and 27
m. 13°. 5' E

40.00 Set post for temporary 1/4 cor.
79.42 intersect N. & S. line at cor. to Secs 22. 23. 26 & 27 – from which cor. I run west on true line bet. Sec. 22 and 27
m. 13°. 5' E

39.71 Set post 2 x 3 in. x 4 ft. – 1 ft. in ground, deposit charred stone raise mound of earth 3 ft. high from pits 12 x 24 in. x 12 in. deep for 1/4 Sec. cor.

79.42 Cor. to Sec. 21. 22. 27 & 28

Land sand hills, 3d rate

Township 19 N. Range 29 W.

North bet. Sec. 21 and 22
va. 13°. 5' E

40.00 Set post 2 x 3 in. x 4 ft. 18 in ground, deposit charred stoke raise mound of earth 3 ft. high from pits 12 x 24 in. x 12 in. deep for 1/4 sec. cor.

80.00 Set post 3 x 3 in. x 4 ft — 18 in in ground, deposit charred stoke raise mound of earth 3 ft. high from pits 12 x 24 in. 12 in. deep for cor. to sec. 15. 16. 21. 22

Land sand hills, 3d rate

Township 19 N. Range 29 W

East on a parallel line bet. Sec. 15 and 22
va. 13°. 5' E

40.00 Set post for temporary 1/4 sec. cor.
79.72 intersect N. and S. line 35 lks South of cor. to Sec. 14. 15. 22. 23 — from which cor. I run S. 89° 45' West on true line bet. sec. 15 and 22
va. 13°. 5' E

39.86 Set post 2 x 3 in. x 4 ft — 18 in in ground, deposit charred stoke raise mound of earth 3 ft. high from pits 12 x 24 in. deep for 1/4 sec. cor.

79.72 Cor. to sec. 15. 16. 21. 22
Land sand hills, 3d rate

Township 19 N. Range 29 W.

North bet. secs. 15.16

va. 13°. 5' E

31,70 valley bars E and W.

40,00 Set post 2 x 3 in. x 4 ft. — 1 ft. in ground, deposit charred stoke raise mound of earth 3 ft. high from pits 12 x 24 in. x 12 in. deep for 1/4 sec. cor.

80,00 Set post 3 x 3 in. x 4 ft. — 1 ft. in ground, deposit charred stoke raise mound of earth 3 ft. high from pits 12 x 24 in. x 12 in. deep for cor. to secs.

9.10.15.16

Land sandy 3d rate

Township 19 N. Range 29 W.

East on random line Bet. Secs. 10 and 15

va. 13°. 5' E

23,00 Entr. hills bar N.W. and S.E.

40,00 Set post for temporary 1/4 sec. cor.

79,50 intersect N. & S. line 23 lks. North of cor. to Secs. 10.11.14 & 15 — from which cor. I run

N. 89°. 50' West.

on true line Bet. Secs. 10 & 15

va. 13°. 5' E

39,95 Set post 2 x 3 in. x 4 ft. 1 ft. in ground, deposit charred stoke raise mound of earth 3 ft. high from pits 12 x 24 in. x 12 in. deep for 1/4 Sec. cor.

79,90 Cor. to Secs. 9.10.15.16

Land sand hills, 3d rate

Township 19 N. Range 29 W.

North bet. Sect 9 and 10
va. 13°. 5' E

40,00 Set post 2 x 3 in. x 4 ft. – 1 ft.
in ground, deposit charred stake
raise mound of earth 3 ft. high
from pits 12 x 24 in. x 12 in. deep
for 1/4 Sec. cor.
78,00 Leave Hills Enter valley
80,00 Set post 3 x 3 in. x 4 ft. – 1 ft. in.
ground. deposit charred stake
raise mound of earth 3 ft. high
from pits 12 x 24 in. x 12 in. deep
for cor. to sect 3.4.9.10
Land mostly valley 2nd rate

Township 19 N. Range 29 W.

East on random line bet.
Sect. 3 and 10
va 13°. 5' E

25,00 leave valley Enter Hills bear N. 15 E
40,00 Set post for temporary 1/4 sec. cor
79,80 intersect N. & S. line 20 lks.
North of cor. to Sect. 2.3.10 & 11
= from which cor. I run
N. 89°. 51' West.
on true line 13 ch. sect 3 & 10
va. 13°. 5' E
89,90 Set post 2 x 3 in. x 4 ft. – 1 ft. in
ground, deposit charred stake
raise mound of earth 3 ft. high
from pits 12 x 24 in. x 12 in. deep
for 1/4 sec. cor

79,80 Cor. to Sect 3.4.9.10

Land, sandy hills, 3rd rate

Township 19 N. Range 29 W.

North on random line Bet. Secs. 3 and 4

va. 13°. 5' E.

40.00 Set post for temporary 1/4 Sec. Cor.

80.15 intersect North Boundary of Township 35 lks. East of cor. to Secs. 3 & 4 — from which cor. I run South 15' E on true line bet. Secs. 3 and 4

va. 13°. 5' E.

40.15 Set post 2 x 3 in. x 4 ft. — 1 ft. in ground, depression charred & stake raise mound of earth 3 ft. high from pits 12 x 24 in. x 12 in. deep for 1/4 Sec. cor.

80.15 cor. to Secs. 3. 4. 9. 10

Land same hills, 3rd rate

Township 19 N. Range 29 W.

North Bet. Secs. 32 and 33

va. 13°. 5' E

40.00 Set post 2 x 3 in. x 4 ft. — 1 ft. in ground, depression charred & stake raise mound of earth 3 ft. high from pits 12 x 24 in. x 12 in. deep for 1/4 Sec. cor.

80.00 Set post 3 x 3 in. x 4 ft. — 1 ft. in ground, depression charred & charred stake raise mound of earth 3 ft. high from pits 12 x 24 in. x 12 in. deep for cor. to Secs. 28. 29. 32. 33

Land same hills, 3rd rate

Township 19 N. Range 29 W.

East on a random line Bet. Secs. 28 & 33

Va. 13°. 5' E

40.00 Set post ~~3 x 2 in. x 4 ft. – 1 ft. in ground deposit charred stake raise mound of earth 3 ft. high from pits 12 x 24 in. x 12 in. deep for~~ for temporary 1/4 sec. cor.

79.90 Cor intersect N. & S. line 18 lks. North of cor. to secs. 27. 28. 33. 34 – from which cor. Turn

N. 89°. 52' West

on true line Bet. secs. 28 and 33

Va. 13°. 5' E

39.95 Set post 2 x 3 in. x 4 ft. – 1 ft. in ground, deposit charred stake raise mound of earth 3 ft. high from pits 12 x 24 in. 12 in. deep for 1/4 sec. cor.

79.90 Cor. to Secs. 28. 29. 32. 33

Land sand hills, 3d. rate

Township 19 N. Range 29 W.

North Bet. Secs. 28 and 29

Va. 13°. 5' E

40.00 Set post 2 x 3 in. x 4 ft. – 1 ft. in ground, deposit charred stake raise mound of earth 3 ft. high from pits 12 x 24 in. x 12 in. deep for 1/4 sec. cor.

80.00 Set post 3 x 3 in. x 4 ft. – 1 ft. in ground, deposit charred stake raise mound of earth 3 ft. high from pits 12 x 24 in 12 in. deep for cor. to secs.

20. 21. 28. 29

Land sand hills, 3d. rate

July 17th 1873

Township 19 N. Range 29 W.

East on random line
Bet. Sec.s 21 and 28
va. 13°. 5' 8

14.00 Set post for temporary 1/4
Sec. cor.
80.06 intersect N. & S. line 12 lks.
North of cor. to Sec.s 21, 22, 27, 28
— from which cor. I run
N. 84°. 55' West
On true line Bet. Sec.s 21 & 28
va. 13°. 5' 8
40.03 Set post. 2 x 3 in. x 4 ft. — 16 ft. in
ground, deposit charred stake
raise mound of Earth 3 ft.
high from pits 12 x 24 in. x 12 in
deep for 1/4 Sec. cor.

8 80.06 Cor. to Sec.s 20. 21. 28 & 29

Land Sand hills, 3rd rate

Township 19 N. Range 29 W.

North Bet. Sec.s 20 and 21
va. 13°. 5' 8

40.00 Set post 2 x 3 in. x 4 ft. — 16 ft.
in ground, deposit charred
stake raise mound of earth
3 ft. high from pits 12 x 24 in
12 in. deep for 1/4 sec. cor.

80.00 Set post 3 x 3 in. x 4 ft. — 16 ft. in
ground, deposit charred stake
raise mound of earth 3 ft. high
from pits 12 x 24 in. x 12 in. deep
for cor. to sec.s 16. 17. 20. 21

Land sand hills, 3rd rate

Township 19 N. Range 29 W.

East on random line Bet.
Sec. 16 and 21

va. 13° 5' E

40.00 Set post for temporary 1/4 sec. cor.

80.20 intersect N. and S. line 8 lks.
South of cor. to Sec. 15.16.21.22
— from which cor. I run

S. 89° 57' West

On true line Bet. Sec. 16 & 21

va. 13° 5' E.

40.10 Set post 2 x 3 in. x 4 ft. — 1 ft. in
ground, deposit charred stake
raise mound of earth 3 ft. high
from pits 12 x 24 in. x 12 in. deep
for 1/4 Sec. cor.

80.20 cor. to Sec. 16.17.20.21

Land Sand hills, 3d rate

Township 19. N. Range 29 W.

North Bet. Sec. 16 and 17

va. 13° 5' E

2.00 Enter broad Basin or valley. E & W

40.00 Set post 2 x 3 in. x 4 ft. — 1 ft.
in ground, deposit charred
stake raise mound of earth 3 ft.
high from pits 12 x 24 in. x 12 in
deep for 1/4 sec. cor.

51.00 leave Basin N.W. & S.E.

80.00 Set post 2 x 3 in. x 4 ft. — 1 ft. in
ground, deposit charred stake
raise mound of earth 3 ft. high
from pits 12 x 24 in. x 12 in. deep
for. cor to sec.

8.9.16.17

Land sandy 2d rate

Township 19 N. Range 29 W.

East on random line Bet. Sec. 9 and 16

va. 13°. 5' E

40.00 Enter Basin, Valley N.W. & S.E. and Set post for for temporary 1/4 sec. cor.

79.78 intersect N. and S. line 40 lks. North of cor. to secs. 9.10.15 & 16 — from which cor. I run

N. 89° ~~47~~ 43 West

On true line Bet. Secs. 9 & 16

va. 13°. 5' E

39.89 Set post 2 x 3 in. x 4 ft. 1 ft. in ground, deposit charred stake raise mound of earth 3 ft. high from pits 12 x 24 in. x 12 in. deep for 1/4 sec. cor.

79.78 Cor. to secs. 8.9.16.17

Land sand hills, 3d. rate

Township 19 N. Range 29 W.

North Bet. Secs. 8 and 9

va. 13°. 5'

40.00 Set post 2 x 3 in. x 4 ft. — 1 ft. in ground, deposit charred stake raise mound of earth 3 ft. high from pits 12 x 24 in. x 12 in. deep for 1/4 sec. cor.

80.00 Set post 3 x 3 in. x 4 ft. 1 ft. in ground, deposit charred stake raise mound of earth 3 ft. high from pits 12 x 24 in. x 12 in. deep for Cor. to secs.

4.5.8.9

Small clump of trees

N. 48° West dist. 30 chs.

Land Low-sand ridges

Soil, 3d. rate

Township 19 N. Range 29 W.

Easton random line Bet.
Sec. 4 and 9

Va. 13°. 5' E.

28.00 Enter head of valley N.W. & S.E.
46.00 Set post for temporary 1/4 sec. cor.
79.80 intersect N & S line 50 lks.
North of to sec. 3. 4. 9. 10 = from
which cor. I run

N. 89° 39' West on
true line Bet. Sec. 4 and 9

Va. 13°. 5' E

39.90 Set post 2 x 3 in. x 4 ft. — 18 in.
ground, deposit charred stake with
mound of earth 3 ft. high from
pits 12 x 24 in. x 12 in. deep 1/4 S.E.
cor.
79.80 cor. to Sec. 4. 5. 8 & 9
Land greater part sand hills
Soil 2nd rate

Township 19 N. Range 29. W.

North, on random line Bet. Sec. 4 and 5

Va. 13°. 5' E

46.00 Set post for temporary 1/4 S.E.
cor.
79.92 intersect North Boundary of
Township 50 lks. East of cor. to
Sec. 4 and 5 = from which cor.
I run South 21' East on true
Bet. Sec. 4 and 5

Va. 13°. 5' E

39.96 Set post 2 x 3 in. x 4 ft. — 18 in.
ground, deposit charred stake with
mound of Earth 3 ft. high from
pits 12 x 24 in. x 12 in. deep 1/4 S.E.
cor.
79.96 cor. to Sec. 4. 5. 8 & 9
Land sand hills 3rd rate

Township 19 N. Range 29 W.

North Bet. sec. 31 and 32
va. 13°. 5' E

40.00 Set post 2 x 3 in. x 4 ft. 1 ft. in ground, deposit charred stake raise mound of earth 3 ft. high from pits 12 x 24 in. x 1 in. deep for 1/4 sec. cor.

80.00 Set post 3 x 3 in. x 4 ft. 1 ft. in ground, deposit charred stake raise mound of earth 3 ft. high from pits 12 x 24 in. deep for 1/4 Sec. cor. to 29. 30. 31. 32

Land Sand hills, 3rd rate

Township 19 N. Range 29 W.

East on a random line Bet. Sec. 29 and 32
va. 13°. 5' E

40.00 Set post for temporary 1/4 sec. cor.
80.12 intersect N. & S. line 12 lks. South of cor. to sec. 28. 29. 32. 33 from which cor. bears
S. 89. 53' West
on true line bet. sec. 29. 32
va. 13°. 5' E

40.06 Set post 3 x 3 in. x 4 ft. 1 ft. in ground; deposit charred stake raise mound of earth 3 ft. high from pits 12 x 24 in. x 1 in. deep for 1/4 sec. cor.

80.12 cor. to sec. 29. 30. 31. 32

Land Sand hills, 3rd rate

Township 19 N. Range 29 W.

West on a random line
Bet. Secs. 30 and 31
Va. 13°, 5' E

40.00 Set post for temporary 1/4 sec. cor.

80.40 intersect West Boundary of Township 38 lks. North of cor. to to Secs. 30 and 31 = from which cor. I run
N. 88°. 44' East
of cor. to Secs. on true line bet. Secs. 30 and 31
Va. 13°. 5' E

340.40 Set post 2x3 in. x 4 ft. 1 ft. in ground, deposit charred stoke raise mound of earth 3 ft. high from pits 12 x 24 in. 12 in. deep for 1/4 sec. cor.

8040 cor. to Secs. 29. 30. 31. 32

Land sand hills, 3rd rate

Township 19 N. Range 29 W.

North Bet. Secs. 29 and 30
Va. 13°. 5' E

40.00 Set post 2x3 in. x 4 ft. — 1 ft. in ground, deposit charred stoke raise mound of earth 3 ft. high from pits 12 x 24 in. deep for 1/4 Sec. cor.

80.00 Set post 3x3 in. x 4 ft. — 1 ft. in ground, deposit charred stoke raise mound of earth three ft. high from pits 12 x 24 in. x 12 in. deep for cor. to Secs. 19. 20. 29. 30

Land sand hills, 3rd rate

July 18th 1873

Township 19 N. Range 29 W.

East on a random line Bet. Secs. 20 and 29

va. 13°. 5' E

40.00 Set post ~~2 x 3 in. x 4 ft.~~ for temporary 1/4 sec. cor.

80.26 intersect N. and S. line 16 lks. North of cor. to Secs. 20. 21. 28. 29 — from which cor. I run

N. 89°. 53' ~~East~~ West

On true line Bet. Secs. 20 and 29

va. 13°. 5' E

40.13 Set post 2 x 3 in. x 4 ft. — 1 ft in ground, deposit charred stake raise mound of earth 3 ft. high from pits 12 x 24 in. x 12 in. deep for 1/4 Sec. cor.

80.26 cor. to Secs. 19. 20. 29. 30

Land Sand hills, 3d rate

Township 19 N. Range 29 W.

West on random line Bet. Secs. 19 and 30

va. 13°. 5' E

40.00 Set post for temporary 1/4 sec. cor.

80.30 intersect West Boundary of Town. 18 lks. South of cor. to secs. 19 & 30 — from which cor. I run

S. 89°. 52' East

On true line Bet. secs. 19 & 30

va. 13°. 5' E

40.30 Set post 2 x 3 in. x 4 ft. — 1 ft. in ground, deposit charred stake raise mound of earth 3 ft. high pits 12 x 24 in. x 12 in. deep for 1/4 Sec. cor.

80.30 cor. to Secs. 19. 20. 29. 30

Land Sand hills, 3d rate

Township 19 N. Range 29 W

North Bet. Secs. 19 and 20
va. 13°. 5' E

40.00 Set post 2 x 3 in. x 4 ft. – 1 ft. in ground, deposit charred stone raise mound of earth 3 ft. high from pits 12 x 24 in. 12 in. deep for 1/4 Sec. cor.

80.00 Set post 3 x 3 in. x 4 ft. – 1 ft. in ground, deposit charred stone raise mound of earth 3 ft. high from pits 12 x 24 in. x 12 deep for cor. to Secs. 17, 18, 19, 20

Sand Sand hills, 3rd rate

Township 19 N. Range 29 W.

East on random line Bet. Secs 17 and 20
va 13°. 5' E

(for temporary 1/4 Sec. cor.
40.00 Set post ~~2 x 3 in. x 4 ft. – 1 ft. in ground, deposit charred stone~~
80.32 intersect N. & S. line 4 chs. South of cor. to Secs. 16. 17. 20. 21 – from which cor. 2 run
S. 89°. 58' West
on true line bet. Secs 17 and 20
va. 13°. 5' E
40.16 Set post 2 x 3 in. x 4 ft. – 1 ft. in ground, deposit charred stone raise mound of earth 3 ft. high from pits 12 x 24 in. x 12 in. deep for 1/4 Sec. cor.
80.32 cor. to Secs. 17, 18, 19, 20

Sand Sand hills, 3rd rate

Township 19 N. Range 29 W.

West on random line Bet. Sec. 18 and 19

va. 13°. 5' E

40.00 Set post for temporary 1/4 Sec. cor.

80.22 intersect ~~N. S. cor~~ West Boundary of Township 8 lks. south of cor. to sec. 18 and 19 = from which cor. I run

S. 89°. 57' ~~West~~ East on true line Bet. Sec. 18 and 19

va. 13°. 5' E

40.22 Set post 2 x 3 in. x 4 ft. – 1 ft. in ground, deposit charred stoke raise mound of earth 3 ft. high from pits 12 x 24 in. deep for 1/4 Sec. cor.

80.22 cor. to Sec. Sec. 17. 18. 19. 20

Land Land hills, 3d rate

Township 19 N. Range 29 W.

North Bet. Sec. 17 and 18

va. 13°. 5' E

40.00 Set post 2 x 3 in. x 4 ft. – 1 ft. in ground, deposit charred stoke raise mound of earth 3 ft. high from pits 12 x 24 in. x 12 in. deep for 1/4 sec. cor.

80.00 Enter valley. Descends S E and Set post 3 x 3 in. x 4 ft. – 1 ft. in ground deposit charred stoke raise mound of earth 3 ft. high from pits 12 x 24 in. 12 in. deep for cor. to sec.

7. 8. 17. 18

Land Sand hills 3d rate

Township 19 N. Range 29 W.

East on random line Bet. Sec. 8 and 17

va. 13° 5' E

Near NW SE

40.00 leave valley Enter hills, and Set post for temporary 1/4 sec. cor.

80.20 intersect N. and S. line 30 lks. North of cor. to Sec. 8.9.16.17 = from which cor. I run

N. 89° 47' West on true line Bet. Sec. 8 & 17

va. 13° 5' E

40.10 Set post 2 x 3 in. x 4 ft. — 1 ft. in ground, deposit charred stoke raise mound of earth 3 ft. high from pits 12 x 24 in. x 12 in. deep for 1/4 Sec. cor.

80.20 cor. to Sec. 7.8.17.18

Land sand hills & valley
Soil 3d rate

Township 19 N. Range 29 W.

West on random line Bet. Sec. 7 and 18

va. 13° 5' E

40.00 Set post for temporary 1/4 sec. cor.

80.24 intersect West Boundary of Township 20 lks. North of cor. to Sec. 7 and 18 — from which cor. I run

N. 89° 51' East on true line Bet. Sec. 7 and 18

va. 13° 5' E

40.24 Set post 2 x 3 in. x 4 ft. — 1 ft. in ground, deposit charred stoke raise mound of earth 3 ft. high from pits 12 x 24 in. x 12 in. deep for 1/4 sec. cor.

80.24 cor. to Sec. 7.8.17.18

Land sand hills, 3d rate

Township 19 North Range 29 W

North Bet. Sec. 7 and 8
va. 13° 5' E

40.00 Set post 2 x 3 in. x 4 ft. – 1 ft. in ground, deposit charred stoke raise mound of earth 3 ft. high from pits 12 x 24 in. x 12 in. deep for 1/4 sec. cor.

68.00 leave valley descends S.E.

80.00 Set post 3 x 3 in. x 4 ft. – 1 ft. in ground deposit charred stoke raise mound of earth 3 ft. high from pits 12 x 24 in. x 12 in. deep for cor. to Secs. 5.6.7.8

Land sandy 2d rate

Township 19 N. Range 29 W.

Eastern random line Bet. Secs. 5 and 8
va. 13° 5' E

40.00 Set post for temporary 1/4 sec.
80.26 intersect N. and S. line 38 lks. North of cor. to Secs. 4.5.8.9 — from which cor. I run N. 89° ~~43'~~ 44' West

On true line Bet. Secs. 8 & 5
va. 13° 5' E

40.25 Set post 2 x 3 in. x 4 ft. – 1 ft. in ground, deposit charred stoke raise mound of earth 3 ft. high from pits 12 x 24 in. x 12 in deep for cor. 1/4 sec. cor.

80.26 Cor. to Secs. 5.6.7.8

Land Sand hills, 3d rate

Township 19 N. Range 29 W.

West on a random line Bet. Secs. 6 and 7

va. 13°. 5' E

40.00 Set post for temporary 1/4 Sec. Cor.

6.00 Leave Hills N.W. & S.E. enter valley

80.24 intersect West Boundary of Township 16 lks. North of cor. to Secs. 6 and 7 = from which cor. I run

N. 89°. 53' East on true line bet. Secs. 6 and 7

va. 13°. 5' E

40.24 Set post 2 x 3 in. x 4 ft. – 1 ft. in ground, deposit charred stake raise mound of earth 3 ft. high from pits 12 x 24 in. 12 in deep for 1/4 sec. cor.

80.24 Cor. to Secs. 5. 6. 7. 8

Land sand hills, 3d rate

Township 19 N. Range 29 W.

North on random line Bet. Secs. 5 and 6

va. 13°. 5' E

~~40.00~~

40.00 Set post for temporary 1/4 sec. cor.

79.92 intersect North Boundary of Township 20 lks. East of cor to Secs. 5 and 6 = from which cor. I run

South 9' E on true line Bet. Secs. 5 and 6

va. 13°. 5' E

39.92 Set post 2 x 3 in. x 4 ft. – 1 ft. in ground, deposit charred stake raise mound of earth 3 ft. high from pits 12 x 24 in. x 12 in. deep for 1/4 sec. cor.

79.92 Cor. to Secs. 5. 6. 7. 8

Land sand hills, 3d rate

July 10th 1873

Township No 19 N. Range 29 W

The Southern portion of this Township is all sand Hills with a 3d rate Soil,

An irregular valley runs through the Northern part the soil of which is Sandy. 2d rate

No Water or timber of any account is found in this Township.

List of Names

A list of the names of the persons Employed to assist in running measureing or marking the lines and corners described in in the foregoing field notes of Township 19 N. of the Base line Of Range No. 29 West of the 6th P. M. Showing the respective Capacattes in which they acted

William Womer Lewis Dennis	chainmen
Charles F Logue David A Glendenning	moundmen
Edward R. Hood	Flagman

We hereby certify that we assisted Tadok Stephenson Deputy Surveyor, in surveying Township No 19 North of the Base line of Range No 29 West of the 6th Principal Meridian and that said Township has been in all respects to the best of our Knowledge and belief well and faithfully surveyed and the boundary monuments planted according to the instructions furnished by the Surveyor General and of dimensions, character, construction and marking and in the manner as specifically described in the foregoing field Notes

William Womer	Chainman
Lewis Dennis	Chainman
Charles F. Logue	Moundman
David A Glendenning	Moundman
Edward R Hood	Flagman

Subscribed and Sworn to
before me this 9th day of
August 1873

O. R. Goodale
Notary Public

I Zadok Stephenson Deputy Surveyor do solemnly swear that in pursuance of a joint contract wherein Stephen le McElroy and Zadok Stephenson are joint contractors with E. E. Cunningham Surveyor General for the District of Nebraska and Iowa bearing date the 30th day of May 1873 I have well, faithfully and truly in my own proper person and in strict conformity to the instructions furnished by the Surveyor General the Surveying Manual and the Laws of the United States surveyed all those parts or portions of Township No 19 North of Base line of Range 29 West of the 6th Principal Meridian as are represented in the foregoing field notes as having been surveyed under my direction. And I do further solemnly swear that all the corners of said surveys have been established and perpetuated in strict accordance with the Surveying manual printed Instructions and Special Instructions of the Surveyor General of dimensions, character, construction and marking as specifically described in the foregoing field notes and that the foregoing are the true and original field Notes of such Survey.

Z Stephenson
Deputy Surveyor

Subscribed and sworn to by the above named Z. Stephenson Deputy Surveyor before me a Notary Public within & for Douglas County Nebraska this 24th day of Sept. 1873

Thos Pollock
Notary Public

Surveyor General's Office

Plattsmouth Neb.

The foregoing field notes and the Sketch of the subdivision lines of Township 14 N. Range 29 West of the 6th principal meridian in the State of Nebraska Executed by James L. Bloom Deputy Surveyor under Point contract No. 73 dated May 14th 1873 in month of July 1873 having been critically Examined and the necessary Corrections and Explanations made the said Field notes and the Survey they describe are hereby approved.

E. E. Cunningham
Surveyor General

Field Notes
of
The Survey and Subdivision
of
Township 20 North
in
Range 29 West
In the
State of Nebraska

Executed
By Fred. M. Dorrington deputy
Surveyor under Joint Contract
No 80 dated July 2d 1874

Survey
Commenced Aug 20th 1874
Completed Aug 24th 1874

List of Names
A list of the Names of the
individuals employed to
assist in Surveying & Sub-
dividing Township No 20
North Range 29 West

In Nebraska & showing the respective capacities in which they acted

John Gingery	Chainman
Wm Shryock	"
Jacob Totten	Flagman
Milton Totten	Monredman

Town 20 Range 29 W.

6	60	5	44	4	33	3	22	2	11	1
59		58		43		32		21		10
7	57	8	42	9	31	10	20	11	9	12
56		55		41		30		19		8
18	54	17	40	16	29	15	18	14	7	13
53		52		39		28		17		6
19	51	20	38	21	27	22	16	23	5	24
50		49		37		26		15		4
30	48	29	36	28	25	27	14	26	3	25
47		46		35		24		13		2
31	45	32	34	33	23	34	12	35	1	36

To determine the proper adjustment of my compass for subdividing Township No 20 North Range 29 West In Nebraska I begin at the Cor to Townships 19 & 20 North Ranges 28 & 29 West and run ~~along~~ NORTH a blank line along the East Boundary of Sec 36

Va 13° 30' E

40.04 To point 5 lks West of Cor
80.04 " point 1 lk East of Cor to Secs 25 & 36.

I therefore find my compass in proper adjustment

Township No 20. Range 29.

chains	
	North bet. Secs 35 & 36. Va. 13°30' E
40.00	Set post 2×3×4 feet, 1 foot deep. raised mound of earth 2½ feet high from pits 18×24×12 in deep. for gr. sec. cor
80.00	Set post 2×3 in × 4 ft long 12 in deep raised mound of Earth from pits 18×24×12 in deep. for cor to secs 25, 26, 35 & 36
	Land Sand Hills soil 3rd rate

Township No 20 Range No 29.

chains	
	East on a random line bet. secs 25 & 36. Va. 13°30' E
40.00	Set post for temporary gr. sec. cor.
80.07	Intersect the East Boundary of Township 16 Lks north of cor. to secs 25 & 36 from which cor. I run.
	N 89°53' West on a town line bet. secs 25 & 36. Va. 13°30' E.
40.03	Set post 2×3×4 ft long 12 in deep raised mound of Earth 2½ feet high from pits 18×24 in × 12 in deep. for gr sec. cor.
80.07	The cor. to secs 25, 26, 35 & 36.
	Sand Hills 3rd rate

Township 20 N. Range 29.

Chains	
	North bet. secs 25 & 26.
	Va 13° 30' E
40.00	Set post 2 x 3 in. x 4 ft. 12 in. deep. raised mound of earth 2½ feet high from pits 18 x 24 x 12 in. deep for qr. sec. cor.
80.00	Set post 3 x 3 x 4 ft. long. 12 in. deep. ~~raised~~ mound of earth 2½ ft high from pits 18 x 24 in. x 12 in. deep for cor to secs 23. 24 25 & 26.
	Saml Hills 3rd rate

Township 20. N. Range 29. W

Chains	
	East on random line bet secs 24 & 25.
	Va 13° 30' E
40.00	Set post for temporary ¼ sec cor.
80.04	Intersect East boundary of Township 9 lks south of cor to secs 24 & 25. from which cor. I run.
	S 89° 56' West on a true line bet secs 24 & 25.
	Va. 13° 30' E.
40.02	Set post 2 x 3 in. x 4 ft. 12 in deep. raised mound of earth 2½ ft high from pits 18 x 24 x 12 in deep. for ¼ sec cor.
80.04	Cor. to secs 23. 24. 25 & 26.
	Saml Hills 3rd rate

Township 20. N. Range 29. W

chains	
	North bet. secs 23. & 24
	Va 13°20' E
40.00	Set post 2+3 in: +4 ft. 12. in: deep raised mound of earth 2½ ft high from pits 18+24 in. +12 in deep for gr. sec. cor.
80.00	Set charred post 3+3 in. 4 ft long 12 in deep raised mound of Earth 2½ ft high from pits 18+24+12 in: deep for cor to secs 13. 14 23. & 24.
	Sand Hills 3rd rate

Township 20. N. Range 29. W.

chains	
	Eastern random line bet. secs 13 & 24
	Va 13°30' E.
40.00	Set post for temporary ¼ sec cor.
79.98	Intersect East Boundary of Township 61 Lks North of Cor to secs 13 & 24. from which cor. I run.
	N 89°34' Western true line bet. secs 13 & 24.
	Va 13°20' E.
39.99	Set post 2+3 in +4 ft long. 12 in: deep. raised mound of earth 2½ feet high from pits 18+24 in: +12 in: deep for gr. sec. cor.
79.98	Corner to secs 13. 14. 23. 24
	Sand Hills 3rd rate

Township 20. N. Range 29. W.

Chains	
	North bet. secs 13 & 14
	Va 13° 30' E.
40.00	Set post 2 x 3 in: x 4 ft 12 in: deep raised mound of earth 2½ ft high from pits 18 x 24 in x 12 in: deep for gr. sec. cor.
80.00	Set post 2 x 3 in: x 4 ft long, 12 in: deep raised mound of earth 2½ ft high from pits 18 x 24 in: 12 in: deep for cor. to secs 11. 12. 13. & 14
	Sand Hills 3rd rate.

Township 20. N. Range 29. W.

Chains	
	East on a random line bet. secs 12 & 13.
	Va. 13° 30' E.
40.00	Set post for temporary ¼ sec. cor.
80.11	Intersect East Boundary of Township 14 Lks North of Cor. to secs 12 & 13 from which cor. I run.
	N 89° 54' West on a true line bet. secs 12, & 13
	Va 13° 30' E.
40.05	Set post 2 x 3 in: x 4 ft. 12 in: deep raised mound of earth 2½ ft high from pits 18 x 24 in x 12 in: deep for ~~cor~~ gr. sec. cor ~~to secs 11, 12, 13 & 14~~
80.11	Cor. to Secs. 11, 12, 13 & 14.
	Sand Hills 3rd rate,

Township 20. N. Range 29. W

chains	
	North between Secs 11 & 12 Va. 13° 30' E.
40.00	Set post 2 + 3 in: + 4 ft. 12 in: deep. raised mound of earth 2½ ft high from pits 18 + 24 in + 12 in deep. for 1/4 sec. cor.
80.00	Set post 3 + 3 in: + 4 ft 12 in deep. raised mound of earth 2½ ft high from pits 18 + 24 in + 12 in: deep. for cor. to secs 1. 2. 11. & 12.
	Land Hills 3rd rate

Township No 20. N. Range 29. W.

chains	
	East on a random line between Secs 1 & 12. Va. 13° 30' E.
40.00	Set post for temporary qr. sec. cor.
80.14	Intersect East Boundary of Township 32 Lks N. of cor. to secs 1 & 12 from which cor. I run
	N. 89° 46' West on a true line bet. secs 1 & 12. Va 13° 30' E.
40.07	Set post 2 X 3 in + 4 ft. 12 in deep. raised mound of Earth 2½ ft high with pits 18 + 24 + 12 in deep. for qr. sec. cor.
80.14	The corner to secs 1. 2. 11. & 12.
	Land Hills 3rd rate.

Township 20. N. Range 29. W

Chains	
	North on a true line bet secs 1 & 2. Va 13° 30' E.
40.00	Set post 2 x 3 in x 4 ft 12 in: deep raised mound of Earth ~~with~~ 2½ ft high from pits 18 x 24 in: x 12 in deep for gr. sec. cor.
* 80.40 (8040)	Set post 2 x 3 in x 4 ft. 12 in: deep. raised mound of earth 2½ ft high from pits 18 x 24 in x 12 in: deep. for closing Cor. to secs 1 & 2.
*	Intersect 5th Standard Parallel 14.90 Ch West of cor to secs 31 & 36. Town 21 North. Rs. 28 & 29 W Where — Land hills 3d rate

August 20th 1874

Township No 20. N. Range 29. W

Chains	
	North between Secs 34 & 35 Va 13 & 30' E.
40.00	Set post 2 x 3 in: x 4 ft. long. 12 in: deep. raised mound of earth 2½ ft high from pits 18 x 24 in x 12 in deep. for gr. sec. cor.
80.00	Set post 2 x 3 in x 4 ft. long 12 in: deep. raised mound of earth 2½ ft high from pits 18 x 24 in x 12 in: deep. for cor to secs 26. 27. 34 & 35

Land Hills 3d rate.

Township 20. N. Range 29. W

Chains

East on a random line bet. secs 26. & 35

Va. 13° 30' E.

40.00 Set post for temporary gr. sec. cor.

79.96 Intersect N. S. line 27. Lk. N. of cor to secs 25. 26. 35 & 36. from which cor. I ran.

N 89° 48' West on a true line between secs 26 & 35.

Va. 13° 30' E.

39.98 Set post 2 x 3 in x 4 ft long 12 in. dep. raised mound of earth 2½ feet high from pits 18 x 24 in x 12 in. dep. for gr. sec. cor.

79.96 Corner to secs 26. 27. 34 & 35.

Sand Hills 3d rate

Township 20. N. Range 29. W.

Chains

North bet. secs 26. & 27.

Va. 13° 30' E.

40.00 Set post 2 x 3 in x 4 ft. long 12 in dep. raised mound of Earth 2½ feet high from pits 18 x 24 in x 12 in. dep. for gr. sec. cor.

80.00 Set post 2 x 3 in x 4 ft. long 12 in. dep. raised mound of earth 2½ ft. high from pits 18 x 24 in x 12 in. dep. for cor to secs 22. 23. 26. & 27.

Sand Hills 3d rate

Township No 20 N. Range 29 W.

Chains	
	East on a random line bet. secs 23 & 26. Va 13°30' E.
40.01	Set post for temporary qr. sec. cor.
80.15	Intersect N.S. line at cor. to secs 23.24.25 & 26. from which cor. I run.
	West on a true line bet. secs 23 & 26. Va 13°30' E.
40.07	Set post 2 x 3 in. x 4 ft. 12 in deep. raised mound of earth 2½ ft high from pits 18 x 24 in. x 12 in deep for qr. sec. cor.
80.15	The corner to secs 22. 23. 26. & 27.
	Sand Hills 3rd rate

Township 20 N. Range 29 W

Chains	
	North between Secs 22 & 23. Va. 13°30' E.
40.00	Set post 2 x 3 x 4 ft. long. 12 in. deep. raised mound of earth 2½ ft high from pits 18 x 24 in. x 12 in deep for qr. sec. cor.
80.00	Set post 2 x 3 in x 4 ft. long 12 in deep. raised mound of earth 2½ ft high from pits 18 x 24 in. x 12 in. deep. for cor. to secs 14. 15. 22. & 23.
	Sand Hills 3rd rate.

Township 20. N. Range 29. W.

Chains	
	East on a random line bet. secs 14 & 23. Va. 13°30' E
40.00	Set post for temporary qr. sec. cor.
50.03	Intersect N. & S. line 4 lks S. of cor. to secs 13. 14. 23 & 24. from which cor. & run S. 89°58' W. on a true line bet. secs 14 & 23. Va. 13°31' E.
40.01½	Set post 2×3 in. × 4 ft. 12 in. dep. raised mound of Earth 2½ ft. high from pits 18×24 in × 12 in. dep. for Qr. sec. cor.
80.03	Corner to secs 14. 15. 22. & 23
	Sand Hills 3rd rate.

Township 20. N. Range 29. W.

Chains	
	North bet. secs 14 & 15. Va. 13°30' E.
40.00	Set post 2×3 in. × 4 ft. 12 in. dep. raised mound of earth 2½ ft high from pits 18×24 in. × 12 in. dep. for qr. sec. cor.
80.00	Set post 2×3 in × 4 ft. 12 in. dep. raised mound of Earth 2½ ft high from pits 18×24 in × 12 in. dep. for cor to secs 10. 11. 14 & 15.
	Sand Hills 3rd rate.

Township 20 N. Range 29 W.

Chains	
	East on a random line bet. secs 11 & 14.
	Va 13° 30' E.
40.00	Set post for temporary gr. sec. cor.
80.00	Intersect N & S. line at cor. to secs 11, 12, 13 & 14, from which cor. I run
	West on a true line bet secs 11 & 14.
	Va 13° 30' E.
40.00	Set post 2 x 3 in x 4 ft. 12 in: deep, from pits 18 x 24 in x 12 in: deep. for gr sec cor.
80.00	Corner to secs 10, 11, 14, & 15.
	Sand Hills 3d rate.

Township 20 N. Range 29 W.

Chains	
	North between Secs 10 & 11.
	Va. 13° 30' E.
40.00	Set post 2 x 3 in x 4 ft. 12 in deep. raised mound of earth 2½ ft high from pits 18 x 24 in x 12 in deep. for gr. sec. cor.
80.00	Set post 2 x 3 in x 4 ft. 12 in: deep. raised mound of Earth 2½ ft. high from pits 18 x 24 in x 12 in deep. for cor. to secs 2, 3, 10, 11.
	Sand Hills 3d rate

Township 20. N. Range 29. W

Chains	
	East on a random line bet. secs 2 & 11. Va 13° 20' E.
40.00	Set post for temporary 1/4 sec. cor.
79.80	Intersect U.S. line 73. lks N. of cor. to secs 1. 2. 11 & 12 from which cor. I run. N 89° 29' West on a true line bet. secs 2 & 11. Va 13° 30' E.
39.94	Set post 2x3 in x 4 ft. 12 in. deep raised mound of Earth 2½ ft high from pits 18 x 24 in x 12 in: deep for gr. sec. cor.
79.80	The corner to secs 2. 3. 10. & 11.

Sand Hills 3d rate.

Township 20. N. Range 29. W.

Chains	
	North on a true line bet. secs 2 & 3. Va. 13° 30' E.
40.00	Set post 2 x 3 in x 4 ft. 12 in: deep raised mound of Earth 2½ ft. high from pits 18 x 24 in x 12 in: deep for gr. sec. cor.
50.50	Intersect 5th Standard Parallel N. 14. 76. Chs West of the cor to secs 35 & 36. Township 21. N. Range 29. W. where Set post 2 x 3 in x 4 ft. 12 in: deep raised mound of Earth 2½ ft. high from pits 18 x 24 in x 12 in deep for closing cor to secs 2 & 3.

Sand Hills 3d rate.
Aug 21st 1894

Township 20. N. Range 29. W.

Chains	
	North between Secs 33 & 34 Va 13° 30' E.
40.00	Set post. 2 x 3 in x 4 ft. 12 in. dep. raised mound of Earth 2½ ft high from pits 18 x 24 in x 12 in. dep. for Gr. sec. cor.
80.00	Set post 2 x 3 in x 4 ft. ~~dep.~~ 12 in. dep. raised mound of Earth 2½ ft high from pits 18 x 24 in x 12 in. dep. for cor to Secs. 27, 28, 33 & 34.
	Sand Hills. 3d rate.

Township 20. N. Range 29. W.

Chains	
	To East on a random line bet. Secs 27 & 34. Va. 13° 30' E.
40.00	Set post for temporary ¼ sec. cor.
77.16	Intersect N & S. line 54 links N. of Cor. to Secs 26, 27, 34 & 35 from which cor. I ran.
	Thence 37' West on a random line bet. Secs 27 & 34. Va 13° 30' E.
2.08	Set post 2 x 3 in x 4 ft. 12 in. dep. raised mound of Earth 2½ ft high from pits 18 x 24 in x 12 in dep. for Gr. sec. cor.
80.16	The corner to Secs 27, 28, 33 & 34
	Sand Hills 3d rate.

Township 20. N. Range 29 W.

Chains	
	North between secs 21 & 28. Va. 13° 30' E.
40.00	Set post 2 x 3 in x 4 ft. 12 in. deep. raised mound of earth 2½ ft high from pits 18 x 24 in x 12 in. deep. for gr. sec. cor.
80.00	Set post 2 x 3 in. x 4 ft. 12 in deep. raised mound of earth 2½ ft. high from pits 18 x 24 in x 12 in. deep. for cor to secs 21. 22. 27 & 28.
	Sand Hills 3rd rate.

Township 20. N. Range 29 W.

Chains	
	Eastern random line bet. secs 22. & 27. Va. 13° 30' E.
40.00	Set post for temporary ¼ sec. cor.
80.10	Intersect N & S. line 43 links N. of cor. to secs 22. 23. 26. & 27. from which cor. S. run N 89° 42' West on a true line bet. secs 22. & 27. Va 13° 30' E.
40.05	Set post 2 x 3 in x 4 ft. long. 12 in. deep. raised mound of Earth 2½ ft high from pits 18 x 24 in x 12 in. deep. for gr. sec. cor.
80.10	Corner to secs 21. 22. 27 & 28.
	Sand Hills 3rd rate.

Township 20. N. Range 29. W.

Chains	
	North bet. on Secs 21 & 22. Va. 13° 30' E.
40.00	Set post 2 + 3 in + 4 ft. long. 12 in. dep. raised mound of earth 2½ ft high from pits 18 + 24 + 12 in. dep. for Gr. sec. cor.
80.00	Set post 2 + 3 in + 4 ft. 12 in. dep. raised mound of Earth 2½ ft high from pits 18 + 24 in + 12 in dep. for cor to secs 15. 16. 21 & 22.
	Sand Hills 3rd rate.

Township 20. N. Range 29. W.

Chains	
	East on a random line bet. Secs 15 & 22. Va 13° 30' E.
40.00	Set post for temporary qr sec. cor.
50.12	Intersect N. & S. line 8 links N. of cor. to secs 14. 15. 22 & 23. from which cor. I run. N. 89° 54' West on a true line bet. secs 15 & 22. Va 13° 30' E.
40.06	Set post 2 + 3 in + 4 ft. 12 in. dep. raised mound of Earth 2½ ft high from pits 18 + 24 in + 12 in. dep. for Gr. sec. cor.
80.12	Cor. to secs 15. 16. 21 & 22.
	Sand Hills 3rd rate.

Township No 20. N. Range 29 W.

Chains	
	North between Secs 15 & 16. Va 13° 30' E.
40.00	Set post 2 + 3 in + 4 ft. long 12 in. deep. raised mound of Earth 2½ feet high from pits 18 + 24 in + 12 in deep. for Qr Sec Cor.
80.00	Set post 2 + 3 in + 4 ft. long 12 in. deep. raised mound of earth 2½ ft high from pits 18 + 24 in + 12 in dep. for cor to secs 9, 10 15 + 16.
	Sand Hills 2d rate.

Township 20. N. Range 29. W.

Chains	
	East on random line bet. Secs 10 & 15. Va 13° 30' E.
40.00	Set post for temporary 1/4 sec. cor.
80.17	Intersect Nor. line 19. lks south of cor to secs 10, 11, 14 & 15 from which cor. I run S 89° 52' West on a true line bet Secs 10, & 15. Va 13° 30' E.
40.08½	Set post 2 + 3 in + 4 ft. 12 in. dep. raised mound of earth 2½ ft high from pits 18 + 24 in + 12 in dep. for Qr. sec. cor.
80.17	Corner to secs 9, 10, 15 + 16.
	Sand Hills 3rd rate.

Township 20. N. Range 29. W.

Chains	
	North between secs 9 & 10. Va 13°30' E
40.00	Set post 2 & 3 in. & 4 ft. 12 in. deep. raised mound of earth 2½ ft. high from pits 18 & 24 in. & 12 in. deep. for qr. sec. cor.
80.00	Set post 2 & 3 in. & 4 ft. 12 in. deep. raised mound of earth 2½ ft. high from pits 18 & 24 in. & 12 in. deep. for cor to secs 3. 4. 9 & 10.

Sand Hills 3rd rate.

Township 20. N. Range 29. W.

Chains	
	East on random line bet. secs 3. & 10. Va 13°30' E.
40.00	Set post for temporary ¼ sec. cor.
80.17	Intersect N & S. line at cor to secs 2. 3. 10 & 11. from which Cor. I run.
	West on a true line bet. secs 3 & 10. Va 13°30' E
40.08	Set post 2 & 3 in. & 4 ft. 12 in. deep. raised mound of earth 2½ ft. high from pits 18 & 24 in. & 12 in. deep. for qr. sec. cor.
80.07	Corner to secs 3. 4. 9 & 10.

Sand Hill 3rd rate —

Township No 20. N. Range 29.

Chains	
	North (on a true line) between Secs 3 & 4 Va 13° 30' E.
40.00	Set post 2 + 3 in + 4 ft. 12 in deep. raised mound of earth 2½ ft high from pits 18 + 24 in + 12 in. deep. for gr. sec. cor.
80.52	Intersect the 5th Standard Par. N. 14.70 chs W. of cor to secs 34 & 35. Town 21. N. Range 29. W. where Set post 2 + 3 in. + 4 ft. 12 in. deep raised mound of Earth 2½ feet high from pits 18 + 24. in + 12 in. deep. for closing cor. to secs 3 & 4.

Sand Hills 3rd rate

Township No 20. N. Range 29. W.

Chains	
	North between Secs 32 & 33. Va 13° 30' E.
40.00	Set post 2 + 3 in + 4 ft. 12 in. deep. raised mound of earth 2½ ft high from pits 18 + 24 in + 12 in deep. for gr. sec. cor.
80.00	Set post 2 + 3 in + 4 ft. 12 in deep. raised mound of earth 2½ ft. high from pits 18 + 24 in + 12 in. deep. for ~~gr. sec. cor.~~ Cor to secs 28. 29. 32 & 33.

Sand Hills 3rd rate.
August 22d 1894

Township 20 N. Range 29 W.

Chains

East on a random line bet. Secs 28 & 33.
Va. 13° 30' E.

40.00 Set post for temporary gr. sec. cor.

79.91 Intersect N. & S. line 30 lks N. of cor. to secs 27, 28, 33 & 34 from which cor. I run.

N 89° 47' West on a true line between secs 28 & 33.
Va 13° 30' E.

39.95½ Set post 2 x 3 in x 4 ft. 12 in deep, raised mound of earth 2½ ft high from pits 18 x 24 in x 12 in. deep. for gr. sec. cor.

79.91 Corner to secs 28, 29, 32 & 33.

Sand Hills 2nd rate

Township 20 N. Range 29 W.

Chs

North between secs 28 & 29.
Va 13° 30' E.

40.00 Set post 2 x 3 in x 4 ft long. 12 in deep raised mound of earth 2½ ft. high from pits 18 x 24 in x 12 in. deep. for gr. sec. cor.

80.00 Set post 2 x 3 in x 4 ft. long. 12 in. deep raised mound of earth 2½ ft high from pits 18 x 24 in x 12 in deep. for cor to secs 20, 21, 28 & 29.

Sand Hills 3rd rate.

Township No 20. N. Range 29. W.

Chains	
	East on a random line between secs 21 & 28. Va. 13° 30' E.
40.00	Set post for temporary 1/4 sec. cor.
79.90	Intersect N. & S. line 134 lks S. of cor. to secs 21, 22, 27 & 28 from which cor. I run S 89° 54' West on a true line between secs 21 & 28. Va. 13° 30' E.
39.95	Set post 2 x 3 in x 4 ft. 12 in: dep. raised mound of earth 2½ ft high from pits 18 x 24 x 12 in. dep. for qr. sec. cor.
79.90	Corner to secs 20. 21. 28 & 29.
	Sand Hills 3rd rate.

Township 20. N. Range 29. W.

Chains	
	North between secs 20 & 21 Va. 13° 30' E
40.00	Set post 2 x 3 in x 4 ft. 12 in. dep. raised mound of earth 2½ ft high from pits 18 x 24 in. & 12 in dep. for qr sec cor
80.00	Set post 2 x 3 in x 4 ft. 12 in: dep. raised mound of earth 2½ ft high from pits 18 x 24 in: x 12 in dep. for cor. to secs. 16. 17. 20. & 21.
	Sand Hills 3rd rate.

Township 20. N. Range 29. W.

chains	
	East on a random line bet. Secs 16, & 21. Va 13° 30' E.
40.00	Set post for temporary gr. Sec. cor.
80.05	Intersect N. & S. line 44 lks N. of cor. to Secs 15, 16, 21 & 22, from which cor I run.
	N 89° 41' West on a true line bet secs. 16 & 21. Va 13° 30' E.
40.02½	Set post 2 + 3 in + 4 ft. 17 in. deep. raised mound of earth 2½ ft high from pits 18 × 24 in × 12 in. deep for ¼ cor. to ~~Secs~~ ~~16~~, ~~17~~, ~~20~~ & ~~21~~
80.05	Cor to Secs. 16. 17. 20 & 21
	Sand Hills 3rd rate

Township 20. N. Range 21. W.

chains	
	North between Secs 16 & 17. Va 13° 30' E.
40.00	Set post 2 + 3 in + 4 ft. 12 in deep. raised mound of earth 2½ ft high from pits 18 × 24 in + 12 in deep for gr. Sec cor.
80.00	Set post 2 + 3 in + 4 ft. 17 in deep. raised mound of earth 2½ ft. high from pits 18 + 24 in + 12 in deep for cor to Secs 8, 9, 16 & 17.
	Sand Hills 3rd rate.

Township 20. N. Range 29. W.

Chains	
	East, on a random line between secs 9 & 16. Va 13° 30' E.
40.00	Set post for temporary qr. sec. cor.
79.97	Intersect N. & S. line 28 lks South of cor. to secs 9, 10, 15 & 16. from which cor. I run S. 89° 48' West on a true line bet. secs 9 & 16. Va. 13° 30' E.
39.98½	Set post 2 + 3 in. x 4 ft. 12 in. deep, raised mound of earth 2½ ft high from pits 18 + 24 in + 12 in. deep for qr. sec. cor.
79.97	Corner to secs 8, 9, 16 & 17.
	Sand Hills 3rd rate.

Township 20. N. Range 29. W.

Chains	
	North bitween Secs 8 & 9. Va 13° 30' E.
40.00	Set post 2 + 3 in + 4 ft. 12 in. deep, raised mound of earth 2½ ft high from pits 18 + 24 in + 12 in. deep for qr. sec. cor.
80.00	Set post 2 + 3 in + 4 ft. 12 in. deep raised mound of earth 2½ ft. high from pits 18 + 24 in + 12 in. deep for cor. to secs 4, 5, 8, & 9.
	Sand Hills 3rd rate.

Township 20. N. Range 29. W.

Chains	
	East on a random line bet Secs 4 & 9. Va. 13°30' E.
40.00	Set post for temporary qr. sec. cor.
79.92	Intersect W. & S. line 13 lks N. of cor. to Secs 3.4.9.10. from which cor. I run.
	N. 89°54' West on a true line between Secs 4 & 9. Va 13°30' E.
39.96	Set post 2 x 3 in. x 4 ft. long. 12 in deep. raised mound of earth 2½ ft high from pits 18 x 24 in x 12 in deep. for qr. sec. cor.
79.92	Cor. to Secs 4. 5. 8 & 9.
	Sand Hills 3d rate

Township 20. N. Range 29. W.

Chains	
	North on a true line bet. Secs 4 & 5 Va 13°30' E.
40.00	Set post 2 x 3 in x 4 ft. 12 in; deep. raised mound of earth 2½ ft high from pits 18 x 24 in; x 12 in deep. for qr. sec. cor.
84.28	* Set post 2 x 3 in x 4 ft. 12 in; deep. raised mound of earth 2½ ft high from pits 18 x 24 in x 12 in deep. for closing cor to secs 4 & 5, on 5th Stand Par. N.
	* Intersect 5th Stand Par. N. 14.54 chs W. of cor to Secs 33 & 34, Township 21. N. Range 29. W. where I.
	Land Sandhills 3d rate

Township 20. N. Range 29 W.

Chains	
	North between secs 31 & 32 Va 13° 30' E.
40.00	Set post 2 x 3 in x 4 ft. long 12 in deep. raised mound of Earth 2½ ft. high from pits 18 x 24 in x 12 in deep. for gr. sec. cor.
57.00	Set post 2 x 3 in x 4 ft. long 12 in. deep. raised mound of Earth 2½ ft. high from pits 18 x 24 in x 12 in deep. for Cor to secs 29. 30. 31 & 32
	Sand Hills 3d rate.

Township 20. N. Range 29. W

Chains	
	East on a random line bet. secs 29 & 32. Va 13° 30' E.
40.00	Set post for temporary gr sec cor.
57.22	Intersect the N & S. line 28 Lks S. of cor. to secs 28, 29, 32 & 33. from which cor. I run
	S. 89° 44' West on a true line bet. secs. 29 & 32. Va 13° 30' E.
40.11	Set post 2 x 3 in x 4 ft. 12 in. deep raised mound of earth 2½ ft. high from pits 18 x 24 in x 12 in. deep for gr sec. cor.
58.22	Cor. to secs 29. 30. 31 & 32
	Sand Hills 3d rate.

Township 20. N. Range 29. W.

Chains	
	West on a random line bet. secs 30 & 31 Va 13° 30' E
40.00	Set post for temporary gr. sec. cor.
79.98	Intersect West Boundary of Township 62. Lks S of cor. to secs 30 & 31, from which cor. I ran S 89° 33' East on a true line bet. secs 30 & 31. Va 13° 30' E.
39.98	Set post 2 X 3 in × 4 ft. long 12 in. deep. raised mound of earth 2½ ft. high from pits 18 × 24 in × 12 in. deep. for gr. sec. cor.
79.98	The corner to secs 29, 30, 31 & 32.
	Sand Hills 3rd rate

Township 20. N. Range 29. W.

Chains	
	North between secs 29 & 30. Va 13° 30' E.
40.00	Set post 2 × 3 in × 4 ft. 12 in deep. raised mound of earth 2½ ft. high from pits 18 × 24 in × 12 in. deep for gr sec cor.
80.00	Set post 2 × 3 in. × 4 ft. long 12 in. deep. raised mound of Earth 2½ ft high from pits 18 × 24 in × 12 in. deep. for cor. to secs 19, 20, 29 & 30.
	Sand Hills 3rd rate.
	Aug 23 1874

Township 20. N. Range 29 W.

Chains	
	East on a random line bet. Sec 20 & 29. Va 13°30' E
40.00	Set post for temporary gr sec cor.
80.19	Intersect N & S. line at cor to secs 20.21.28.& 29. from which cor I run. West on a true line bet. Secs 20 & 29. Va 13°30' E.
40.09	Set post 2+3 in + 4 ft. 12 in deep. raised mound of earth 2½ ft high from pits 18+24 in + 12 in; deep. for gr sec. cor.
80.19	Cor. to secs 19.20.29 & 30. Sand Hills 3d rate.

Township 20. N. Range 29 W.

Chains	
	West on a random line bet. secs 19 & 20. Va 13°30' E.
40.00	Set post for temporary gr sec cor.
79.94	Intersect West Boundary of Township 22 Rs E. of cor. to secs 19 & 30. from which cor. I run. S 89°51' East on a true line bet. secs 19 & 30. Va 13° 30' E.
39.94	Set post 2+3 in + 4 ft. long 12 in deep. raised mound of earth 2½ ft. high from pits 18+24 in + 12 in deep. for gr sec. cor.
79.94	The cor. to secs 19.20.29 & 30 Sand Hills 3d rate

Township 20. N. Range 29. W.

Chains	
	North between secs 19 & 20. Va 13° 30' E.
40.00	Set post 2 + 3 in: + 4 ft. long 12 in: deep, raised mound of Earth with pits 18 + 24 in + 12 in: deep for Gr. sec. cor.
80.00	Set post 2 + 3 in: + 4 ft. long 12 in: deep, raised mound of Earth 2½ ft high from pits 18 + 24 in + 12 in: deep for Cor to secs 17, 18, 19 & 20.
	Land Hills 3d rate.

Township 20. N. Range 29. W.

Chs	
	East on a random line bet. secs 19 & 20. Va 13° 30' E.
40.00	Set post for temporary Gr. sec. cor.
80.10	Intersect N & S. line 18 lks S. of cor. to secs 16, 17, 20 & 21, from which cor. I run.
	S 89° 52' West on a true line bet. secs 19 & 20. Va 13° 30' E.
40.05	Set post 2 + 3 in: + 4 ft. long 12 in: deep for gr sec. cor. raised mound of earth 2½ ft high from pits 18 + 24 in + 12 in: deep.
80.10	Cor. to secs 17, 18, 19 & 20.
	Land Hills 3d rate.

Township 20. N. Range 29. W.

Chains	
	West on a random line bet. Secs 18 & 19. Va 13° 30' E.
40.00	Set post for temporary 1/4 sec. cor.
79.90	Intersect West Boundary of Township 12. Lks W of cor. to secs 18 & 19. from which cor I run N. 89° 55. East on a true line bet. secs 18 & 19. Va 13° 30' E.
39.90	Set post 2 + 3 in + 4 ft. long 12 in deep. raised mound of Earth 2½ ft high from pits 18 + 24 in + 12 in: deep. for qr. sec. cor.
79.90	Cor. to Secs 17. 18. 19 & 20.
	Pond Hills 3d rate.

Township 20 N. Range 29. W.

Chains	
	North between Secs 17 & 18. Va 13° 30' E.
40.00	Set post 2 + 3 in + 4 ft. long 12 in deep. raised mound of Earth 2½ ft high from pits 18 + 24 in + 12 in deep. for qr. sec. cor.
80.00	Set post 2 + 3 in + 4 ft. long 12 in deep. raised mound of Earth 2½ ft high from pit 18 + 24 in + 12 in: deep. for cor. to secs 7. 8. 17 & 18.
	Pond Hills 3d rate.

Township 20. N. Range 29.

chains	
	East on a random line bet. secs 8 & 17. Va 13° 30' E.
40.00	Set post for temporary gr. sec. cor.
80.06	Intersect W. & S. line 8 lks N. of cor. to secs 8, 9, 16 & 17, from which cor. I run
	N 89° 57' West on a true line bet. secs 8 & 17. Va 13° 30' E.
116.03	Set post 2 x 3 in. x 4 ft. long, 12 in. deep, mound of earth 2½ ft. high from pits 18 x 24 in x 12 in deep for gr. sec. cor.
80.06	Cor. to secs 7, 8, 17, & 18. Sand Hills 3rd rate.

Township 20. N. Range 29 W.

chains	
	West on a random line bet. secs 7 & 18. Va 13° 30' E.
40.00	Set post for temporary gr. sec. cor.
79.97	Intersect the West Boundary of the Township 58 lks S. of cor. to secs 7 & 18, from which cor. I run. —
	S. 89° 35' East on a true line bet. secs 7 & 18. Va 13° 30' E. —
39.97	Set post 2 x 3 in x 4 ft. long 12 in. deep, mound mound of earth 2½ feet high from pits 18 x 24 in x 12 in. deep for gr. sec. cor.
79.97	Cor. to secs 7, 8, 17, & 18. Sand Hills 3d rate.

Township 20. N. Range 29. W.

Chains	
	North between Secs 7 & 8. Va 13° 30' E.
40.00	Set post 2 + 3 in × 4 ft. long 12 in. deep. raised mound of earth 2½ ft high from pits 18 + 24 in × 12 in. deep. for qr. sec. cor.
80.00	Set post 2 + 3 in × 4 ft long 12 in. deep. raised mound of earth 2½ ft high from pits 18 × 24 × 12 in. deep. for Cor to secs 5. 6. 7 & 8.
	Sand Hills 3d rate.

Township 20. N. Range 29. W.

Chains	
	East on a random line between 5 & 8. Va 13° 30' E.
40.00	Set post for temporary ¼ sec. cor.
80.08	Intersect N & S. line 19. lks N. of cor. to secs 4. 5. 8 & 9. from which cor. I run N 89° 52' West on a true line bet. secs 5 & 8. Va 13° 30' E.
40.04	Set post. 2 + 3 in × 4 ft long. 12 in deep. raised mound of earth 2½ ft high from pits 18 × 24 in × 12 in. deep. for qr. sec. cor.
80.08	Cor. to secs 5. 6. 7 & 8.
	Sand Hills 3d rate —

Township 20. N. Range 29. W.

chains	
	West on a random line bet. Secs 6 & 7. Va. 13° 30' E.
40.00	Set post for temporary 1/4 sec. cor.
79.87	Intersect West Boundary of State 6 miles N. of Cor. to secs 6 & 7, from which cor. I run.
	N 89° 33' East on a true line bet. Secs 6 & 7. Va 13° 30' E.
39.87	Set post 2 x 3 in: x 4 ft long 12 in: disp. raised mound of earth 2½ ft high from pits 18 x 24 in x 12 in: disp. for gr. sec. cor.
79.87	Cor to secs 5. 6. 7. & 8. Land sandhills 3rd rate

Township 20. N. Range 29 W.

chains	
	North on a true line bet. Secs 5 & 6. Va. 13° 30' E.
40.00	Set post 2 x 3 in: x 4 ft long 12 in: disp. raised mound of earth 2½ ft high from pits 18 x 24 in x 12 in: disp. for gr. sec. cor.
50.16	Intersect 5th Standard Parallel, N. 14.43 chs W. of cor. to Secs 5 & 6, on the 5th Standard Par N. where Set post 2 x 3 in: x 4 ft. long 12 in disp. raised mound of Earth 2½ ft high from pits 18 x 24 in x 12 in: disp. for Closing Cor to secs 5 & 6 Land sandhills 3rd rate

August 24 1874

General Description
This Township is
Composed Mostly
Of Sand hills & remain-
der hard sandy bottoms
No Water or timber is
found in the township
Soil 3 rate

9

List of Names

A list of the Names of the individuals employed to assist in Surveying and Subdividing Township 20 North of base line of Range 29 West of 6th P.M. in Nebraska Showing the respective capacities in which they acted

John Gingery Chainman
Wm Chryock "
Jacob Totten Flagman
Milton Totten Monumentman

We do hereby certify that we assisted Fred M Dorrington deputy Surveyor in Surveying and Subdividing Township 20 North of base line in Range 29 West of 6th P.M. in Nebraska and that said township has been in all respects to the best of our knowledge & belief well and faithfully Surveyed and the boundary Monuments all planted according to the instructions of the Surveyor General of the dimensions character construction & Marking and in the manner as specifically described in the foregoing field Notes

John C. Grigg Chainman
Wm Shryock Chainman
Jacob Tolton Flagman
Milton Tolton Boundman

Signed in my presence and sworn to by the above named persons before me the undersigned this 7th day of September 1874.

D.H. Wheeler
Notary Public
Cap Co
Neb a

I Fred M Dorrington deputy
Surveyor do solemnly swear that in
pursuance of a Joint Contract wherein
Fred M Dorrington & Leo N. Fairfield
are joint contractors with E.E.
Cunningham Surveyor General
for the District of Nebraska & Iowa
& bearing date the day of
July 1894. I have well
faithfully & truly in My own proper
person and in strict conformity
with the instructions furnished
by the Surveyor General. the Sur=
veying Manual & the Laws of the
United States surveyed all those
parts or portions of Township 20
North of Base Line of Range 29 West
of 6th P. M. in Nebraska as are
represented in the foregoing field
Notes as having been surveyed
under my direction and I do
further solemnly swear that
all the Corners of said survey
have been established and
perpetuated in strict accor=
dance with the Surveying Manual

printed instructions and special
instructions of the Surveyor
General of dimensions character
construction & marking and in
the manner as specifically
described in the foregoing field
Notes and that the foregoing
are the true and original field
Notes of such Survey

Fred M Dorrington
Deputy Surveyor

Signed in my presence
and sworn to before
Me the undersigned
this 7th day of September
1894

D. H. Wheeler
Notary Public
Cass Co Neb

Plattsmouth 1874

The foregoing field notes of the Survey and Subdivision of Township No 20 North of Base Line of Range No 29 West of 6th P.M. in Nebraska Executed by Fred W. Dorrington under Cont. Contract No 80 dated July 2nd 1874. having been critically examined, the necessary corrections and explanations made, the said field notes and the surveys they describe are hereby approved

E. E. Beveridge
Surveyor General

General Land Office • Original Field Notes

Book Number

525

The images in this file are photographs of the notes of the original surveys of the State of Nebraska on file in the Office of the Nebraska State Surveyor located in Lincoln, Nebraska.

The original surveys in Nebraska began in the mid 1850's and were completed in the mid 1880's. The Nebraska office of the Surveyor General was closed June 30, 1886.