General Land Office • Original Field Notes

Book Number

531

The images in this file are photographs of the notes of the original surveys of the State of Nebraska on file in the Office of the Nebraska State Surveyor located in Lincoln, Nebraska.

The original surveys in Nebraska began in the mid 1850's and were completed in the mid 1880's. The Nebraska office of the Surveyor General was closed June 30, 1886.

Field Notes of The survey and Subdivisions of Township No 5 South of Base Line of Range No 30 West of the 6th Principal Meridian in the State of Nebraska.

Survey commenced June 14th 1872 Completed June 20th 1872.

Executed by Richard B. Keyes Deputy Surveyor under joint Contract No 52 dated May 4th 1872 wherein Richard B. Keyes and James M. Jamison are joint Contractors.

Names of Assistants

Thomas W. Lyman chainman.
Thomas Brown Chainman.
John Small moundman.
Hamp. Choate moundman.

Town 5 Range 30 W.

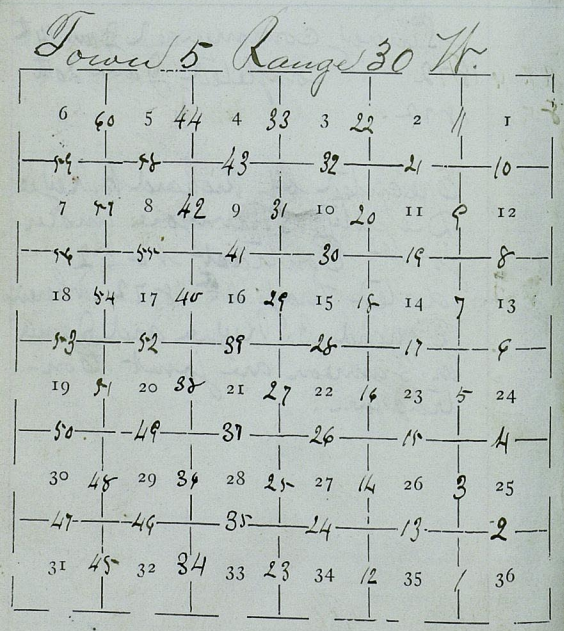

Township 5 N. Range 30 W. 6th Prin. Mer.

Chains

To determine the proper adjustment of my compass for subdividing this township, I commence at the corner of Townships 4 and 5 N. R. 29 and 30 W. on the 1st Standard Parallel North, and run

North on a blank line along the east boundary of sec 36
Va. 19° 25' E.

40.04 To a point 7 lks. E. of sec. cor.
80.11 To a point 14 lks E. of Cor. to sec 25 & 36

To retrace this line or run parallel thereto my compass must be adjusted to a Va of 19° 31' E.

Township 5 N. Range 30 W. 6th Prin. Mer.
From the corner to sec. 35 & 36. on the south boundary of the township. I run

Chs.	North between Sec. 35 & 36 Va. 13°25' E.
35.00	Enter Red Willow Creek bottom c. N.E.
40.00	Set post deposit charred stake raised mound of earth with pits as per instructions for 1/4 sec. cor.
51.86	Red Willow Creek 17 lks wide course South East
62.00	Leave bottom of Red Willow creek.
80.00	Set post deposit charred stake raised mound of earth with pits as per instructions for cor. to secs. 25. 26. 35. and 36.

Land upon the bluffs upon each side of the creek bottom broken second quality Creek bottom 27 chs. wide 1st quality some timber along the creek. mostly Box elder and Hackberry.

Township 5 N. Range 30 W. 6th Prin. Mer.

Chs.	East, on a random line between sec. 25 & 36 Va. 13°20' E.
40.00	Set, lost temporary 1/4 sec. post
73.00	Drain in Ravine course South East
80.00	Intersect east boundary of township 6 lks north of the cor of secs. 25. 36. ~~30 and 31~~ from which cor. I run N. 89°57' W. on true line between secs. 25 and 36. Va. 13°20' E.
40.00	Set post deposit charred stake raised mound of earth with pits as per instructions for 1/4 sec. cor.
80.00	The cor to secs. 25, 26. 35. and 36.

Land rolling, soil 2nd rate.

Township 5 N. Range 30 W. 6th Prin. Mer.

Chs.	North between secs. 25 & 26. Va. 13° 30' E.
40	Set post deposit chained stake raised mound of earth with pits as per instructions for ¼ sec. cor.
80	Set post deposit chained stake raised mound of earth with pits as per instructions for cor. to secs. 23, 24, 25, and 26.
	Land rolling soil 2nd rate.

Township 5 N. Range 30 W. 6th Prin. Mer.

Chs.	East on random line between secs 24 and 25. Va 13° 25' E.
34	Drain course South East
40	Set position temporary ¼ sec. post.
80.12	Intersect east boundary of township at the cor. to secs. ~~19, 30~~, 24 and 25. from which cor. I run
	West on true line between secs. 24 and 25 Va. 13° 25' E.
40.06	Set post deposit chained stake raised mound of earth with pits as per instructions for ¼ sec. cor.
80.12	The cor. to secs. 23, 24, 25 and 26.
	Land rolling soil 2nd rate.

Township 5 N. Range 30 W. 6th Prin. Mer.

chs.	
	North between secs 23 & 24
	Va 13°25' E.
32.00	Drain course South East in the bed of which is limestone rock
40.00	Set post deposit charred stake raised mound of earth with pits as per instructions for ¼ sec. cor.
80.00	Set post deposit charred stake raised mound of earth with pits as per instructions for cor. to secs. 13, 14, 23 and 24
	Land rolling, soil 2nd rate.

Township 5 N. Range 30 W 6th Prin. Mer.

chs	
	East on random line between secs. 13 and 24
	Va 13°25' E.
5.00	Drain, course South East
15.00	Limestone rock in bottom of drain also upon sides of same.
40.00	Set post temporary ¼ sec post.
45.00	Dry creek in ravine with cottonwood trees along the banks.
80.20	Intersect east boundary of township 11 lks. south of the cor. to secs. ~~18, 19~~, 13. and 24, from which cor. Term S. 89°55' W. on town line between secs. 13. and 24.
	Va. 13°25' E.
40.10	Set post deposit charred stake raised mound of earth with pits as per instructions for ¼ sec cor.
80.20	The cor. to secs. 13, 14, 23 and 24.
	Land rolling, soil 2nd rate.

Township 5 N. Range 30 W. 6th Prin. Mer.

chs	
	North on random line between secs. 13 and 14.
	Va 13°25' E.
19.00	Drain course South East
40.00	Set post deposit charred stake raised mound of earth with pits as per instructions for ¼ sec. Cor.
80.00	Set post deposit charred stake raised mound of earth with pits as per instructions for cor to secs. 11. 12. 13. and 14
	Land rolling soil 2nd rate.

Township 5 N. Range 30 W. 6th Prin. Mer.

chs.	
	East on random line between 12 and 13.
	Va 13°20' E.
40.00	Set post for temporary ¼ sec. cor.
60.00	Rovine course South West
79.80	Intersect east boundary of township 6 lbs south of the cor. to secs. 12. 13. 17. ~~and 18~~ from which cor. Drum S. 89°57' W. on true line between secs. 12 and 13.
	Va. 13°20' E.
39.90	Set post deposit charred stake raised mound of earth with pits as per instructions for ¼ sec. cor.
79.80	The cor. to secs. 11. 12. 13 and 14.
	Land broken.
	Soil 2 rate.

Township 5 N. Range 30 W. 6th Prin. Mer.

chs.	North between secs 11 and 12 Va. 13° 20' E
37.00	Dry Creek in Ravine, course South East
40.00	Set sandstone post 16 × 12 × 8.
80.00	Set post deposit charred stake raised mound of earth with pits as per instructions for cor. to secs. 1, 2, 11 and 12. Land broken, soil 2nd rate. Along this dry creek there is some cottonwood timber and upon the banks some ledges of limestone.

Township 5 N. Range 30 W. 6th Prin. Mer.

chs	East on random line between secs. 1 and 12. Va 13° 25' E.
2.00	Ravine course South East.
40.00	Set post temporary ¼ Sec. cor.
62.00	Ravine course South West.
80.00	Intersect east boundary of township 20 lks. South of the cor. to secs. 1, ~~6, 7~~ and 12. from which cor I run S. 89° 51' West on true line between secs. 1 and 12. Va. 13° 25' E.
40.00	Set post deposit charred stake raised mound of earth with pits as per instructions for ¼ sec. cor.
80.00	The cor to secs. 1, 2, 11. and 12. land broken soil 2nd rate.

Township 5 N. Range 30 W. 6th Prin. Mer.

chs	
	North ~~for~~ on random line between secs. 1 & 2
	Va. 13° 25' E.
40.00	Set post for temporary ¼ sec. cor.
80.06	I intersect North boundary of township 12 lks east of the cor. to secs 1 & 2 ~~35 and 36~~ from which cor. I run South 5' E between secs 1 and 2
	Va 13° 25' E.
40.06	Set post deposit charred stake raised mound of earth with pits as per instructions for ¼ sec. cor.
80.06	the cor to secs. 1. 2. 11 and 12.

Land rolling 2nd rate

Township 5 N. Range 30 W. 6th Prin. Mer.

chs	
	North between secs. 34 and 35
	Va. 13° 15' E.
40.00	Set post deposit charred stake raised mound of earth with pits as per instructions for ¼ sec. cor.
52.00	Enter Red Willow Creek bottom
55.00	Red Willow Creek 20 lks wide course East.
74.00	Leave bottom land. enter bluff
80.00	Set post deposit charred stake raise mound of earth with pits as per instructions for cor. to secs. 26, 27, 34 and 35
	The bottom land rolling 1st rate with a considerable amt. of box elder and hackberry the rem. bottom, soil 2nd rate.

June 14th 1872.

Tested and corrected measuring chain with standard

Township 5 N. Range 30 W. 6th Prin. Mer.

chs	East on random line between secs. 26 and 35. Va. 13° 25' E.
10.00	Ledge limestone
40.00	Set post temporary ¼ sec cor.
80.12	Intersect North and south line at the cor to secs 25, 26, 35, and 36. from which cor Drum W. on random line between secs. 26 and 35 Va. 13° 25' E.
40.06	Set post deposit charred stake raised mound of earth with pits as per instructions for ¼ sec. cor.
80.12	The cor. to secs 26. 27. 34. and 35 Land rolling soil 2nd rate.

Township 5 N. Range 30 W. 6th Prin. Mer.

chs.	North between secs 26 and 27. Va. 13° 20' E.
40.00	Set post deposit charred stake raised mound of earth with pits as per instructions for ¼ Sec cor.
42.00	Drain, Course West
80.00	Set post deposit charred stake raised mound of earth with pits as per instructions for cor. to secs. 22. 23. 26, and 27. Land rolling soil 2nd rate.

Township 5 N. Range 30 W. 6th Prin. Mer.

chs	
	East on random line between secs. 23 and 26.
	Va 13° 25' E.
40.00	Set post for temporary ¼ sec. cor.
80.16	Intersect North and South line 12 lks north of the cor to secs 23, 24, 25 and 26 from which cor. I run N. 89° 55' W on true line between secs 23 and 26.
	Va. 13° 25' E.
40.08	Set post deposit charred stake raised mound of earth with pits as per instructions for ¼ sec. cor.
80.16	The cor. to secs 22, 23, 26 and 27. Land rolling. Soil 2 rate

Township 5 N. Range 30 W. 6th Prin. Mer.

chs	
	North between secs. 22 and 23
	Va 13° 15' E.
40.00	Set post deposit charred stake raised mound of earth with pits as per instructions for ¼ sec. cor.
80.00	Set post deposit charred stake raised mound of earth with pits as per instructions for cor. to secs. 14, 15, 22, and 23. Land gently rolling, soil 2nd rate.

Township 5 N. Range 30 W. 6th Prin. Mer.

chs	
	East on random line between secs. 14 and 23.
	Va 13° 20' E.
27.00	Drain course East.
40.00	Set, [illegible] temporary ¼ sec cor.
44.00	Drain course South East.
80.08	Intersect North and South line 4 lks north of the cor. to secs. 13. 14, 23 and 24 from which cor. I run
	N. 89° 58' W. on true line between secs. 14 and 23.
	Va 13° 20' E.
40.04	Set post deposit chaved stake, raised mound of earth with pits as per instructions for ¼ sec cor.
80.08	The cor to secs. 14. 15. 22. and 23.
	Land rolling soil 2nd rate.

Township 5 N. Range 30 W. 6th Prin. Mer.

chs	
	North between secs. 14 and 15
	Va. 13° 20' E.
40.00	Set post deposit chaved stake raised mound of earth with pits as per instructions for ¼ sec. cor
75.00	Drain course South East
80.00	Set post deposit chaved stake raised mound of earth with pits as per instructions for cor to secs. 10. 11. 14 and 15.
	Land rolling soil 2nd rate.

Township 5 N. Range 30 W. 6th Prin. Mer.

chs	
	East on random line between secs. 11 and 14.
	Va 13° 25' E.
27.00	Rovine, course South West.
40.00	Set temporary ¼ Sec. Cor.
80.14	Intersect North and South line 20 lks north of the cor. to secs. 11, 12, 13, and 14 from which cor. I run N. 89° 54' W. on tem line between secs 11 and 14.
	Va. 13° 25' E.
40.07	Set post deposit charred stake raised mound of earth with pits as per instructions for ¼ Sec. Cor.
80.14	the cor. to secs. 10, 11, 14 and 15. Land broken, soil 2nd rate.

Township 5 N. Range 30 W. 6th Prin. Mer.

chs	
	North between secs 10 and 11
	Va 13° 15' E.
38.00	Rovine Course South East
40.00	Set post deposit charred stake raised mound of earth with pits as per instructions for ¼ sec. cor.
80.00	Set post deposit charred stake raised mound of earth with pits as per instructions for sec. cor. to 2, 3, 10, and 11
	Land broken.
	Soil 2nd rate.

Township 5 N. Range 30 W. 6th Prin. Mer.

chs	East on random line between secs. 2 and 11.
	Va. 13° 25' E.
40.00	Set temporary ¼ Sec. cor.
54.00	Dry creek, course South East
80.10	I intersect north and south line 7 chs north of the cor. to secs 1. 2. 11. and 12. from which cor. I run N. 89° 57' W. on true line between secs. 2 and 11.
	Va. 13° 25' E.
40.05	Set post deposit charred stake raised mound of earth with pits as per instructions for ¼ sec. cor.
80.10	The cor. to secs. 2. 3. 10. and 11. Land broken, soil 2nd rate.

Township 5 N. Range 30 W. 6th Prin. Mer.

chs	North on random line between secs. 2 and 3
	Va. 13° 15' E.
40.00	Set temporary ¼ Sec. cor.
60.00	Rocky course East
80.15	I intersect north boundary of township at the cor. to secs. 2. 11. 3. 34. and 35. from which cor. I run
	South upon true line between secs 2 and 3.
	Va 13° 15' E.
40.15	Set post deposit charred stake raised mound of earth with pits as per instructions for ¼ sec. cor.
80.15	The cor. to secs 2. 3. 10, and 11. Land broken. soil 2nd rate.

chs.	North between secs. 33 and 34 Va. 18° 15' E
40.00	Set post deposit chained stake raised mound of earth with pits as per instructions for 1/4 sec. Cor.
47.00	Pass cross North East
80.00	Set post, deposit chained stake raised mound of earth with pits as per instructions for Cor. to secs. 27. 28. 33. and 34.
	Land broken soil 2nd rate.

chs	East on random line between secs. 27 and 34. Va. 18° 15' E.
38.00	Red Willow creek. 21 lks wide course South East
40.00	Set temporary 1/4 sec. cor.
80.00	Returned — North and South line 20 lks. south of the cor. to secs 26. 27. 34 and 35. from which cor. Bears S. 89° 51' W. on true line between secs. 27 and 34. Va. 18° 15' E.
40.00	Set post, deposit chained stake raised mound of earth with pits as per instructions for 1/4 sec. cor.
80.00	The cor. to secs 27. 28. 33 and 34.
	Land hilly, soil 2nd rate
	June 15th 1872. Tested and corrected measuring chain with standard.

Township 5 N. Range 30 W. 6th Prin. Mer.

chs	
	North between secs. 27 and 28
	Va. 13° 15' E.
34.00	Enter Red Willow creek bottom
	cover South East
39.25	Red Willow creek 24 lks wide cover
	South East
40.00	Set post deposit charred stake
	raised mound of earth with pits
	as per instructions for ¼ sec. cor.
46.00	Cover creek bottom enter bluff
80.00	Set post deposit charred stake
	raised mound of earth with
	pits as per instructions for
	cor. to secs. 21. 22. 27. and 28.
	Land in creek bottom 1st rate
	the rem. broken 2nd rate.

Township 5 N. Range 30 W. 6th Prin. Mer.

chs.	
	East on random line between secs.
	22 and 27
	Va 13° 25' E.
40.00	Set post for temporary ¼ sec. cor.
80.12	Intersect North and south
	line 4 lks south of the cor.
	to secs. 22. 23. 26, and 27 from
	which cor. I run
	S. 89° 58' W. on true line between
	secs. 22 and 27.
	Va. 13° 25' E.
40.06	Set post deposit charred stake
	raised mound of earth with
	pits as per instructions for
	¼ sec. cor.
80.12	The cor. to secs. 21. 22. 27. and
	28.
	Land rolling soil 2nd rate.

Township 5 N. Range 30 W. 6th Prin. Mer.

chs.	
	North between secs. 21 and 22.
	Va 13° 20' E.
34.00	Rovin. course South West
40.00	Set post deposit charred stake raised mound of earth with pits as per instructions for ¼ sec. cor.
80.00	Set post deposit charred stake raised mound of earth with pits as per instructions for cor. to secs. 15. 16. 21. and 22.
	Land broken, soil 2nd rate.

Township 5 N. Range 30 W. 6th Prin. Mer.

chs.	
	East on random line between secs. 15 and 22.
	Va. 13° 15' E.
40.00	Set post for temporary ¼ sec. cor.
79.90	Intersect north and south line 14 lks. north of the cor. to secs. 14. 15. 22 and 23. from which cor. I run north 89° 54' W. on true line between secs. 15 and 22.
	Va. 13° 15' E.
39.95	Set post deposit charred stake raised mound of earth with pits as per instructions for ¼ sec. cor.
79.90	The cor. to secs. 15. 16. 21 and 22.
	Land rolling soil 2nd rate.

chs	North between secs 15 and 16.
	Va 18° 15' E.
24.00	Drain corner South West
40.00	Set post deposit charred stake raised mound of earth with pits as per instructions for ¼ sec. cor
80.00	The cor to secs 9. 10. 15 and 16.
	Land rolling soil 2nd rate

chs.	East on random line between secs 10 and 15.
	Va 18° 15' E.
40.00	Set temporary ¼ sec. cor.
74.00	Rovin corner South East
80.10	Deflected North and South line at the cor to secs. 10. 11. 14 and 15 from which cor. Drum West on true line between secs 10 and 15.
	Va. 18° 15' E.
40.05	Set post deposit charred stake raised mound of earth with pits as per instructions for ¼ sec. cor.
80.10	The cor. to secs 9. 10. 15 and 16
	Land hilly soil 2nd rate

chs	
	North between secs. 9 and 10.
	Va. 13° 20' E.
40.00	Set post deposit charred stake raised mound of earth with pits as per instructions for 1/4 sec. cor.
80.00	Set post deposit charred stake raised mound of earth with pits as per instructions for cor. to secs. 3, 4, 9, and 10
	Land gently rolling, soil 2nd rate.

chs.	
	East on random line between secs. 3 and 10.
	Va 13° 20' E.
40.00	Set temporary 1/4 sec. cor.
62.00	Rovin, course South East
79.80	Discover north and south line 9 chs. south of the cor. to secs. 2, 3, 10 and 11 from which cor. Dist
	S. 89° 56' W. on true line between secs. 3 and 10.
	Va. 13° 10' E.
39.90	Set post deposit charred stake raised mound of earth with pits as per instructions for 1/4 sec. cor.
79.80	the cor. to secs. 3, 4, 9 and 10.
	Land broken, soil 2nd rate.

chs.	North on random line between secs. 3 and 4.
	Va 13° 20' E.
40.00	Set temporary ¼ sec. cor.
42.00	Lovin, corner South West
80.10	I return north boundary of Township & the west of the cor. to secs. 3. 4. 33 and 34 from which cor I run S. 30 W. on true line between secs. 3 and 4.
	Va. 13° 20' E.
40.10	Set post deposit charred stake raised mound of earth with pits as per instructions for 4 sec. cor.
80.10	the cor. to secs. 3. 4. 9 and 10
	Land hilly, soil 2nd rate

chs.	North between secs. 32 and 33
	Va. 13° 20' E.
40.00	Set post deposit charred stake raised mound of earth with pits as per instructions for ¼ sec. cor.
65.00	Lovin corner North West
80.00	Set post deposit charred stake raised mound of earth with pits as per instructions for sec. cor. to 28. 29. 32. and 33.
	Land hilly, soil 2nd rate.

chs	East - on random line between secs. 28 and 33
	Va. 13° 25' E
34.00	Rovin corner north west -
40.00	Set temporary 1/4 sec. cor.
80.06	I returned - north and south line 12 lks. south of the cor. to secs. 27. 28. 33. and 34 from which I run S. 89° 55' W. on true line between secs. 28 and 33.
	Va. 13° 25' E.
40.03	Set - post - deposit - charred stake raised mound of earth with pits as per instructions for 1/4 sec. cor.
80.06	The cor. to secs. 28. 29. 32. and 33.

Land broken. soil 2nd rate.

chs.	North between secs. 28 and 29
	Va 13° 15' E.
27.00	Rovin corner north West -
40.00	Set - post - deposit - charred stake raised mound of earth with pits as per instructions for 1/4 sec. cor.
80.00	Set - post - deposit - charred stake raised mound of earth with pits as per instructions for cor. to secs 20. 21. 28 and 29.

Land broken. soil 2nd rate

June 17th 1872.

Tested and corrected measuring chain with standard.

Township 5 N. Range 30 W. 6th Prin. Mer.

chs	
	East on random line between secs. 21 and 28.
	Va. 13° 25' E
30.00	Enter creek bottom
38.00	Red Willow Creek 20 lks wide course South East
40.00	Set temporary ¼ sec. cor.
44.00	Geove bottom enter bluff cor. S. East
79.80	Intersect the North and South line at the cor. to secs. 21. 22. 27 and 28. from which cor. I run West on true line between secs. 21 and 28.
	Va. 13° 25' E.
39.90	Set post deposit charred stake raised mound of earth, with pits as per instructions for ¼ sec. cor.
79.80	The cor. to secs. 20. 21. 28 and 29.
	Land hilly except in the bottom 2nd rate in the bottom levee 1st rate considerable timber along the creek.

Township 5 N. Range 30 W. 6th Prin. Mer.

chs	
	North between secs. 20 and 21.
	Va. 13° 20' E.
20.00	Enter Willow creek bottom
24.00	Red Willow creek 22 lks wide course South East
34.00	Geove bottom enter bluff.
40.00	Set post deposit charred stake raised mound of earth with pits as per instructions for 1/4 sec. cor.
80.00	Set post deposit charred stake raised mound of earth with pits as per instructions for cor. to secs. 16. 17. 20 and 21
	Willow creek bottom 14 chs. wide, levee, land 1st class with timber of box elder and hackberry. the remainder hilly second class.

Township 5 N. Range 30 W. 6th Prin. Mer.

chs	
	East on random line between secs. 16 and 21.
	Va. 13° 15' E
40.00	Set post for temporary ¼ sec. cor.
62.00	Rovine course South West
79.80	Intersect North and south line 7 lks south of the cor. to secs. 15. 16. 21 and 22. from which cor. I run
	S. 89° 57' W. on true line between secs. 16 and 21.
	Va. 13° 15' E.
39.90	Set post deposit charred stake raised mound of earth with pits as per instructions for ¼ sec. cor.
79.80	The cor. to secs. 16. 17. 20. and 21.
	Land hilly soil 2nd rate

Township 5 N. Range 30 W. 6th Prin. Mer.

chs.	
	North between secs. 16 and 17.
	Va. 13° 15' E.
40.00	Set post deposit charred stake raise mound of earth with pits as per instructions for ¼ sec. cor.
55.00	Rovine course South East
80.00	Set post deposit charred stake raise mound of earth with pits as per instructions for cor. to secs. 8. 9. 16 and 17.
	Land hilly soil 2nd rate.

Township 5 N. Range 30 W. 6th Prin. Mer.

chs.	
	East on random line between secs. 9 and 16.
	Va. 13° 20' E.
40.00	Set post for temporary ¼ sec. cor.
56.00	Ravine course South West.
79.86	Intersect North and South line 8 lks North of the cor. to secs. 9. 10. 15 and 16. from which cor. Drum
	N. 89° 57' W. on true line between secs. 9 and 16.
	Va. 13° 20' E.
39.93	Set post deposit charred stake raised mound of earth with pits as per instructions for ¼ sec. cor.
79.86	The cor. to secs. 8. 9. 16. and 17.
	Land hilly soil 2nd rate. sandstone ledge along ravine.

Township 5 N. Range 30 W. 6th Prin. Mer.

chs.	
	North between secs. 8 and 9
	Va. 13° 20' E.
40.00	Set post deposit charred stake raise mound of earth with pits as per instructions for ¼ sec. cor.
67.00	Ravine course South west ledge of sandstone along sides of Ravine.
80.00	Set post deposit charred stake raised mound of earth with pits as per instructions for cor to secs. 4. 5. 8. and 9.
	Land hilly, soil 2nd rate.

cha	East on random line between secs. 4 and 9.
	Va. 18° 20' E.
24.00	Reverse course South West –
40.00	Set temporary 1/4 sec. cor.
80.06	Departure North and South line of the cor. of secs. 3. 4. 9. and 10 from which cor. I crossed West on true line between secs. 4 and 9.
	Va. 18° 20' E.
40.03	Set post – deposit – charred stake raised mound of earth with pits as per instructions for 1/4 sec. cor.
80.06	The cor. to secs. 4. 5. 8. and 9. Land broken, soil 2 rate.

cha.	North on random line between secs. 4 and 5.
	Va. 18° 25' E.
40.00	Set temporary 1/4 sec. cor.
43.00	Reverse course South East –
80.14	Departure – North boundary of township 7 lies east of the cor. to secs. 4. 5. ~~32.~~ and ~~33.~~ from which cor. I crossed South 3' E. on true line between secs. 4 and 5.
	Va. 18° 25' E.
40.14	Set post – deposit – charred stake raised mound of earth with pits as per instructions for 1/4 sec. cor.
80.14	The cor. to secs. 4. 5. 8. and 9. Land broken soil 2 rate

Township 5 N. Range 30 W. 6th Prin. Mer.

chs.	North between secs. 31 and 32
	Va. 13° 15' E
40.00	Set post deposit charred stake raise mound of earth with pits as per instructions for ¼ sec. cor.
80.00	Set post deposit charred stake raise mound of earth with pits as per instructions for cor. to secs. 31 and 32, 29 and 30
	Land rolling. soil 2nd rate.

Township 5 N. Range 30 W. 6th Prin. Mer.

chs.	East on random line between secs 29 and 32.
	Va. 13° 15' E.
40.00	Set post for temporary ¼ sec. cor.
78.00 79.96	Intersect North and south line 5 lks. north of the cor. to secs. 28, 29, 32 and 33. from which cor. I run N. 89° 58' W. on true line between secs. 29 and 32
	Va. 13° 15' E.
39.98	Set post deposit charred stake raised mound of earth with pits as per instructions for ¼ sec. cor.
79.96	The cor. to secs 29, 30, 31 and 32
	Land rolling, soil 2nd rate.
	June 18th 1872.
	Tested and corrected measuring chain with standard

Township 5 N. Range 30 W. 6th Prin. Mer.

chs.	
	West on random line between secs. 30 and 31.
	Va. 13° 15' E.
40.00	Set most for temporary ¼ sec. cor
79.96	Intersect west boundary of township at the cor. to secs. 30. 31, ~~25 and 36~~ from which cor. Drum East on true line between secs. 30 and 31.
	Va. 13° 15' E.
39.96	Set post deposit charred stake raise mound of earth with pits as per instructions for ¼ sec. cor.
79.96	The cor. to secs. 29. 30. 31 and 32.
	Land hilly. soil 2nd rate.

Township 5 N. Range 30 W. 6th Prin. Mer.

chs.	
	North between secs. 29 and 30.
	Va. 13° 15' E.
28.00	Ravine course North East
40.00	Set post deposit charred stake raised mound of earth with pits as per instructions for ¼ sec. cor.
80.00	Set post deposit charred stake raised mound of earth with pits as per instructions for cor. to secs. 19. 20. 29 and 30.
	Land broken soil 2 rate.

Township 5 N. Range 30 W. 6th Prin. Mer.

chs.	
	East on random line between secs. 20 and 29.
	Va. 13° 15' E.
40.00	Set post for temporary ¼ sec. cor.
43.00	Rov. course North East
58.00	Rov. course North East
79.90	Intersect north and south line at the cor. to secs. 20, 21, 28 and 29 from which cor. I run West on true line between secs. ~~28~~ 30 and 29.
	Va. 13° 15' E.
39.95	Set post deposit charred stake raise mound of earth with pits as per instructions for ¼ sec. cor.
79.90	The cor. to secs. 19, 20, 29 and 30.
	Land broken. soil 2 rate.

Township 5 N. Range 30 W. 6th Prin. Mer.

chs.	
	West on random line between secs. 19 and 30.
	Va 13° 15' E.
35.00	Rovine, course North
40.00	Set post for temporary ¼ sec. cor.
65.00	Rovine course North East
79.80	Intersect west boundary of township 12 lks north of the cor. to secs. ~~24, 25~~, 19, and 30 from which cor. I run N. 89° 55' E on true line between secs. 19 and 30.
	Va. 13° 15' E.
39.80	Set post deposit charred stake raise mound of earth with pits as per instructions for ¼ sec. cor.
79.80	The cor. to secs 19, 20, 29 and 30.
	Land hilly. soil 2nd rate

chs.	North between secs. 19 and 20.
	N. 13° 20' E.
40.00	Set post deposit charred stake raise mound of earth with pits as per instructions for ¼ sec. cor.
62.00	Reverse corner North East
71.00	Enter Willow creek bottom
80.00	Set post deposit charred stake raise mound of earth with pits as per instructions for cor. to secs. 17, 18, 19 & 20.
	Creek bottom level 1st rate the rem. hilly 2nd rate.

chs.	East on random line between secs. 17 and 20.
	N. 13° 20' E.
5.00	Willow creek 20 lks wide course South East
9.00	Ledge limestone rock
33.00	Reverse course South East
40.00	Set temporary ¼ sec. cor.
80.06	Intersect North and South line 12 lks north of the cor. to secs. 16, 17, 20 and 21 from which cor. I run N. 89° 55' W. on true line between secs. 17 and 20.
	N. 13° 20' E.
40.03	Set post deposit charred stake raise mound of earth with pits as per instructions for ¼ sec. cor.
80.06	The cor. to secs. 17, 16, 19 and 20 land hilly soil 2nd rate.

Township 5 N. Range 30 W. 6th Prin. Mer.

chs.	
	West on random line between secs. 18 and 19
	Va. 13° 20' E.
8.00	Leave creek bottom enter bluffs
38.00	Rovin, course North East
40.00	Set loose temporary ¼ sec. cor
80.10	Intersect west boundary of township 7 lks north of the cor. to secs. 18 & 19. ~~13. and 24~~ from which cor. I run.
	N. 89° 57' E on true line between secs. 18 and 19.
	Va. 13° 20' E.
40.10	Set post deposit charred stake raise mound of earth with pits as per instructions for ¼ sec. cor.
80.10	The cor. to secs. 17. 18. 19 and 20. Willow creek bottom levie 1st rate the rem. hilly 2nd rate.

Township 5 N. Range 30 W. 6th Prin. Mer.

chs.	
	North between secs. 17 and 18.
	Va 13° 20' E.
5.85	Red Willow creek 18 lks wide course South East
7.00	Leave bottom enter bluff
17.00	Ledge limestone rock
40.00	Set post deposit charred stake raised mound of earth with pits as per instructions for ¼ sec. cor.
78.00	Rovin. Course South East
80.00	~~The cor. to secs. 7. 8 17 and 18.~~ Set post deposit charred stake raise mound of earth with pits as per instructions for cor to secs. 7. 8. 17 & 18.
	Willow Creek bottom levie 1st rate, the rem. hilly 2nd rate Timber along the creek bottom mostly low elder.

June 19th 1872.

Tested and corrected measuring chain with standard.

chs.	East - on random line between secs. 8 and 17.
	Va. 13° 15' E.
8.00	Rovin, course South East -
40.00	Set temporary ¼ sec. cor.
45.00	Rovin course South West -
80.00	Intersect - north and south line & the south of the cor to secs. 8, 9, 16 and 17 from which cor I run S. 89° 57' W on true line between secs. 8 and 17
	Va. 13° 15' E.
40.00	Set post - deposit - charred stake raised mound of earth with pits as per instructions for ¼ sec. cor.
80.00	The cor. to secs. 7, 8, 17 and 18. Land broken. soil 2nd rate.

chs.	West - on random line between secs. 7 and 18.
	Va. 13° 15' E.
40.00	Set temporary ¼ sec. cor.
51.00	Rovin course South East -
80.20	Intersect - west - boundary of township & the south of the cor to secs. ~~12 & 13~~, 7 and 18 from which cor I run S. 89° 56' E. on true line between secs. 7 and 18
	Va. 13° 15' E.
40.20	Set post - deposit - charred stake raised mound of earth with pits as per instructions for ¼ sec. cor.
80.20	The cor. to secs. 7, 8, 17 and 18.
	Land hilly soil 2nd rate

chs	North between secs. 7 and 8.
	Va. 13° 15' E.
40.00	Set post deposit chained stake raised mound of earth with pits as per instructions for 1/4 sec. cor.
43.00	Reversing course South West
80.00	Set post deposit chained stake raised mound of earth with pits instructions for sec. cor. to 5, 6, 7, 8, land broken 2nd rate

chs.	East on random line between secs. 5 and 8.
	Va. 13° 15' E.
21.00	Reversing course South West
40.00	Set temporary 1/4 sec cor
80.00	Proceed North and south line 14 lks south of the cor. to secs 4, 5, 8 and 9 from which cor. I run S. 89° 54' W. on true line between secs 5 and 8.
	Va. 13° 15' E.
40.00	Set post deposit chained stake raised mound of earth with pits as per instructions for 1/4 sec. cor.
80.00	The cor. to secs. 5, 6, 7 and 8.
	Land hilly soil 2nd rate

chs.	West - on random line between secs. 6 and 7.
	Va. 13° 15' E.
33.00	Ravine, course South West -
40.00	Set temporary 1/4 sec. cor.
80.24	I returned - west - boundary of township 11 lbs. North of the cor. to secs. 6, 7, ~~and 12~~ from which cor. I run N. 89° 55' E. on true line between secs. 6 and 7.
	Va. 13° 15' E.
40.24	Set - post - deposit - charred stake raised mound of earth with pits as per instructions for 1/4 sec. cor.
80.24	The cor. to secs. 5, 6, 7 and 8
	Land hilly soil 2nd rate.

chs.	North on random line between secs. 5 and six.
	Va. 13° 15' E.
40.00	Set temporary 1/4 sec. cor.
48.00	Ravine, course South West -
80.05	I returned - North boundary of township at the cor. to secs. 5, 6, ~~31 and 32~~. from which cor. I run South on true line between secs. 5 and six.
	Va. 13° 15' E.
40.05	Set - post - deposit - charred stake raised mound of earth with pits as per instructions for 1/4 sec. cor.
80.05	The cor. to secs. 5, 6, 7, 8.
	Land hilly, soil 2nd rate.
	June 20th 1872.
	Tested and corrected measuring chain with standard.

General Description

The bluff land in this township which comprises nearly all the land will grade as second rate, it would all make grazing land and a few portions would do for agriculture but there is scarcely a mile that we run in the township which is not more or less hilly and broken, in the east part there is a dry creek extending through the township from north to south and Red Willow creek enters the west side of the township about midway between the north and south side and runs in a South Easterly direction leaving the township in section 34. Willow creek is a nice stream of water about 20 lbs wide with timber along its banks consisting of box elder hackberry, and

elm, principally, the bottom land along the creek is 1st rate the bluffs generally extend within a few chains of the creek and perhaps the bottom in no place has a right angle width of more than 20.00 chains and in other places it will not exceed 10.00 chains.

There is a large amt. of rock upon the bluffs along the creek both limestone and sand stone and in many places in the township there is rocks of there kinds which I think will be good for building purposes. being watered by Willow creek as it is I think the town will do well for grazing but the want of rain would seem to prohibit the raising of grain at present even when the land is not broken by coverings Willow Creek being so low down among the hills it would be impossible to irrigate by means of ditches from the creek, but might be watered by means of hydraulic power or by artesian wells

Surveyor General's Office
Plattsmouth Neb. Sept 6th 1872

The foregoing Field Notes of the Survey of Subdivision lines of Township No 5 North of Range No 30 West of the 6th Principal Meridian in the State of Nebraska executed by Richard B Keys Deputy Surveyor under Joint Contract No 52 dated May 4th 1872. wherein Richard B Keys and James M Jamison are Joint Contractors having been critically examined the necessary corrections and explanations made, the said Field Notes and the Survey they describe are hereby approved.

E. E. Cummingham
Surveyor-General

List of Names

A list of the names of individuals employed to assist in running measuring or marking the lines and corners described in the foregoing field notes of township No 5 north of the base line of range No 30 west of the 6th Principal Meridian in the State of Nebraska showing the respective capacities in which they acted:

Thomas W. Lyman. Chainman
Thomas Brown Chainman
John Small Marndman
Hamp. Cloat Marendman.

We hereby certify that we assisted Richard B. Keyes, deputy surveyor, in surveying and subdividing township number five north of the base line of range number thirty west of the sixth principal Meridian in the State of Nebraska and that said township has been in all respects, to the best of our knowledge and belief, well and faithfully surveyed, and the boundary monuments planted according to the instructions furnished by the surveyor general.

T W Lyman Chainman
T Brown Chainman
John Dunn Moundman
Hamp Choate Moundman

Subscribed and sworn to by the above named persons, before me, a Notary Public for the county of Lincoln in the State of Nebraska this 18th day of July 1872.

J. B. Park Notary Public
in and for Lincoln County

I Richard B. Keyes, Deputy surveyor, do solemnly swear that, in pursuance of a joint contract, wherein Richard B. Keyes and James M. Jamison are joint contractors with E.E. Cunningham United States Surveyor General for the States of Nebraska and Iowa bearing date the 4th day of May 1872 I have well, faithfully, and truly, in my own proper person, and in strict conformity with the instructions furnished by the Surveyor General, the Surveying Manual, and the laws of the United States, surveyed all those parts or portions of township number five north of the base line of range number thirty west of the sixth principal Meridian in the State of Nebraska as are represented in the foregoing field notes as having been surveyed under my direction; and I do further solemnly swear that

all the corners of said survey have been established and perpetuated in strict accordance with the Surveying Manual and printed instructions, and that the foregoing are the true and original field notes of such survey.

Richard B. Keyes.
Deputy Surveyor.

Subscribed by said Richard B. Keyes, deputy surveyor, and sworn to before me, a Notary Public for Lincoln County in the State of Nebraska this 15th day of July 1872.

J. B. Park Notary Public
in and for Lincoln County.

Field Notes
of
The survey & Subdivision
of
Township No 6 North of Base Line
of
Range No 30 West of the 6th Principal
Meridian in the State of Nebraska.

Survey commenced June 8th 1872. completed June 19th 1872

Executed
by Richard B. Keyes
Deputy Surveyor under joint
Contract No 52 dated May 4th 1872
wherein Richard B. Keyes and
James M. Jamison are joint contractors.

Names of Assistants

Thomas W. Lyman	chainman
Thomas Brown	chainman
John Small	moundman
Hamp. Choate	moundman

Town 6 Range 30 W



Township 6 N. Range 30 W. 6 Prin. Mer.

chains

To determine the proper adjustment of my compass for subdividing this township, I commence at the corner of Townships 5 and 6 N. R. 29 and 30 W. and run

North, on a blank line along the east boundary of sec. 36

Va. 13° 15' E.

40.04 To a point 6 chs East of the ¼ sec. cor.

80.09 To a point 11 chs East of the cor. to secs 25 & 36

To retrace this line or run parallel thereto, my compass must be adjusted to a va. of 13° 20' E.

Township 6 N. Range 30 W. 6th Prin Mer.

Chs.	From the cor. of secs. ~~[illegible]~~ 35 & 36 on the south boundary of the township, I run North between secs. 35 & 36 Va 13° 20' E
20.00	Drain course South East.
40.00	Set post deposit charred stake raised mound of earth with pits as per instructions for ¼ sec. cor.
80.00	Set post deposit charred stake raised mound of earth with pits as per instructions for cor. to secs. 25. 26. 35 & 36.

Land rolling; soil 2nd rate

Township 6 N. Range 30 W. 6th Prin Mer.

Chs.	East on random line between secs. 25 and 36. Va 13° 15' E.
35	Ravine course South East
40	Set post temporary ¼ sec cor.
80.20	Intersect east boundary of township ten lbs south of the cor. to 25, ~~30. 31~~ & 36 from which cor. I run S. 89° 56' W. on true line between secs 25 & 36. Va 13° 15' E.
40.10	Set post deposit charred stake raised mound of earth with pits as per instructions for ¼ sec. cor.
80.20	The corner to secs. 25. 26. 35. & 36.

Land rolling, soil 2nd rate.

Township 9 N. Range 30 W. 6th Prin. Mer.

Chs	North between secs. 25 and 26. Va 13°20' E.
40.00	Set post deposit charred stake raised mound of earth with pits as per instructions for 1/4 sec. Cor.
42.00	Ravine course North East
80.00	Set post deposit charred stake raised mound of earth with pits as per instructions for cor. to secs. 23, 24, 25 & 26
	Land hilly and broken, soil 2nd rate.

Township 9 N. Range 30 W. 6th Prin. Mer.

Chs	East on random line between secs. 24 and 25. Va 13°16' E.
5.00	Ravine course South East
40.00	Set post temporary 1/4 sec. Cor.
80.00	Intersect east line of township 20 lks. N. of cor. to secs ~~19, 30~~ 24 & 25 from which corner I run N 89°51' W. on true line between secs 24 and 25. Va 13°16' E.
40.00	Set post deposit charred stake raised mound of earth with pits as per instructions for 1/4 sec. Cor.
80.00	The cor. to secs 23, 24, 25 & 26.
	Land broken, soil 2nd rate.

Township 6 N. Range 30 W. 6th Prin. Mer.

Chs.	
	North between sec. 23 and 24 Va. 13° 25' E.
12.00	Rovin Corner South East.
40.00	Set fast deposit charred stake raised mound of earth with pits as per instructions for 1/4 sec. Cor.
80.00	Set fast deposit charred stake, raised mound of earth with pits as per instructions for cor. to sec. 13, 14, 23 + 24.
	Land broken, soil 2nd rate.

Township 6 N. Range 30 W. 6th Prin. Mer.

Chs.	
	East on random line between sec. 13 and 24. Va 13° 15' E.
40.00	Set temporary (post set) 1/4 sec. Cor.
80.06	I intersect east boundary of town at the Cor. of sec. 13, ~~14, 23~~ + 24, from which corner I run
	West on true line between sec. 13 + 24. Va 13° 15' E.
40.03	Set fast deposit charred stake raised mound of earth with pits as per instructions for 1/4 sec. Cor.
80.04	The corner to 13, 14, 23 + 24.
	Land rolling, soil 2nd rate.

Township 9 N. Range 30 W. 6th Prin. Mer.

chs	North between secs. 13 and 14. Va 13°25' E.
11.00	Ravine, course South West
40.00	Set post deposit charred stake raised mound of earth with pits as per instructions for ¼ sec. car.
80.00	Set post deposit charred stake raised mound of earth with pits as per instructions for car. to sec. 11, 12, 13 + 14.

Land hilly, soil 2nd rate.

Township 9 N. Range 30 W. 6th Prin. Mer.

chs	East on random line between secs. 12 and 13. Va 13°26' E.
40.00	Set post for temporary ¼ Sec. car.
79.75	Intersect east boundary of township 12 lks North of car. to sec. 12, 13 ~~[illegible]~~ from which course Drum N. 89° 55' West on true line between secs 12 and 13. Va 13°20' E.
39.87½	Set post deposit charred stake raised mound of earth with pits as per instructions for ¼ sec. car.
~~79.75~~	~~Set post deposit charred stake raised mound of earth with pits as per instructions for car. to secs. 11, 12, 13 + 14.~~
79.75	The car. to secs 11, 12, 13 and 14

Land rolling, soil 2nd rate.

Township 61 N. Range 30 W. 6th Prin. Mer.

chs.	North between secs. 11 and 12 Va. 13°20' E.
40.00	Set post deposit chained stake raised mound of earth with pits as per instructions for 1/4 Sec. cor.
73.00	Ravine, comes South West. corner from North
80.00	Set post deposit chained stake raised mound of earth with pits as per instructions for cor. to secs. 1, 2, 11 + 12
	Land hilly, soil 2nd rate.

Township 61 N. Range 30 W. 6th Prin. Mer.

chs	East on random line between secs. 1 and 12. Va. 13°25' E.
5	Leave ~~Crossing~~ Ravine.
40.00	Set temporary 1/4 sec. cor.
80.15	I intersect east boundary of township 5 lks south of the cor. to secs. 1, ~~6, 7 +~~ 12. from which cor. I run S. 89° 58' W. on true line between secs. 1 and 12 Va. 13°25' E.
40.07½	Set post deposit chained stake raised mound of earth with pits as per instructions for 1/4 sec. cor.
~~80.15~~	~~Set post deposit chained stake raised mound of earth with pits as per instructions for cor. to secs. 1, 2, 11 + 12.~~
80.15	The cor. to secs. 1, 2, 11 and 12
	Land hilly soil 2nd rate

Township 4 North Range 30 West 6th Prin. Mer.

Chs.	North on random line between sec 1 and 2.
	Va 13° 25' E.
40.00	Set temporary 1/4 sec. cor.
80.16	I intersect north boundary of township 20 lks West of cor. to sec. 1 + 2 from which cor. I run
	South 9' W. on true line between sec. 1 and 2 Va 13° 25' E.
40.16	Set post deposit charred stake raised mound of earth with pits as per instructions for 1/4 sec. cor.
80.16	The corner to sections 1, 2, 11, + 12.
	Land hilly soil 2nd rate.

Township 4 North Range 30 W. 6th Prin. Mer.

~~From the cor. of sec. 2, 3, 34 + 35 on first boundary of township. I run~~

Chs.	North between sec 34 + 35
	Va 13° 20' E.
37.00	Dry creek course South East.
40.00	Set post deposit charred stake raised mound of earth with pits as per instructions for 1/4 sec. cor.
80.00	Set post deposit charred stake raised mound of earth with pits as per instructions for cor to sec. 26, 27, 34 and 35
	Land broken soil 2 rate.

June 8th 1872.
Tested and corrected measuring chain with standard.

Township 6th N. Range 30 W. 6th Prin. Mer.

chs	
	East on random line between secs 26 and 35. Va 13°20' E
40.00	Set temporary post for 1/4 sec cor.
79.80	Intersect east line 10 lks South of the corners to secs. 25, 26, 35 and 36. from which corner I run S 89°56' West on true line between secs. 26 and 35 Va. 13° 20' E.
39.90	Set post deposit charred stake raised mound of earth with pits as per instructions for 1/4 sec. Cor.
79.80	The corner to secs 25, 26, 35. and 36.
	Land hilly soil 2 Grade

Township 6 N. Range 30 W. 6th Prin. Mer.

chs	
	North between secs. 26 and 27 Va 13° 15' E.
40.00	Set post deposit charred stake raised mound of earth with pits as per instructions for 1/4 sec. Cor.
45.00	Rovin Course South West.
80.00	Set post deposit charred stake raised mound of earth with pits as per instructions for cor to secs. 22, 23. 26 and 27
	Land Broken soil 2 Grade

Township 6 N. Range 30 W. 6th Prin. Mer.

Chs.	East on random line between sec. 23 and 26.
	Va. 13° 20' E.
34.00	Reach corner South West-
40.00	Set post for temporary ¼ sec. cor.
80.25	Interval North + south line 15 lks North of the corner to sec. 23, 24, 25 and 26. from which corner I run N. 89° 54' West on true line between sec. 23 and 26. Va 13° 20' E
40.42½	Set post deposit charcoal stone raised mound of earth with pits as per instructions for ¼ sec. cor.
80.25	~~Set post deposit charcoal stone raised mound of earth with pits as per instructions for~~ cor. to sec. 22, 23, 26 and 27.

Land hilly and broken 2nd rate.

Township 6 N. Range 30 W. 6th Prin. Mer.

Chs.	North between sec 22 and 23
	Va 13° 15' E.
40.00	Set post deposit charcoal stone raised mound of earth with pits as per instructions for ¼ sec. cor.
80.00	Set post deposit charcoal stone raised mound of earth with pits as per instructions for corner to sec. 14, 15, 22 and 23.

Land rolling 2nd rate

Township 6 N. Range 30 W. 6th Prin. Mer.

chs.	
	East on random line between secs 14 and 23.
	Va. 13°.20' E.
40.00	Set post for temporary ¼ sec. cor
65.00	Rovine, course South East.
80.12	Intersect North and South line at the cor. to secs 13. 14, 23. and 24 from which cor. I run
	West on true line between secs. 14 and 23. Va 13°20 E.
40.06	Set post deposit charred stake raised mound of earth with pits as per instructions for ¼ sec. cor.
80.12	~~Set post deposit charred stake raised mound of earth with pits as per instructions for~~ the cor. to secs 14. 15. 22. and 23.
	Land broken and hilly, soil 2nd rate.

Township 6 N. Range 30 W. 6th Prin. Mer.

chs.	
	North between secs. 14 and 15 Va 13°.15' E.
40.00	~~Set temporary ¼ sec post.~~
65.00	~~Rovine course South East.~~
~~80.12~~	~~Intersect North and South line at the corner to secs~~
40.00	Set post deposit charred stake raised mound of earth with pits as per instructions for ¼ sec. cor
75.00	Rovine Course South East
80.00	Set post deposit charred stake raised mound of earth with pits as per instructions for cor. to secs 10. 11. 14 and 15.
	Land broken, soil 2nd rate.

East on random line between sec 11 and 14.

Va 13° 20' E.

40.00 Set temporary ¼ sec. cor.
68.00 Ravine. Course South West-
80.20 I intersect North and South line 16 chs north of the cor. to sec. 11, 12, 13 + 14 from which cor. I run S 89° 53' W. on true line between sec 11 and 14. Va 13° 20' E.
40.10 Set post - deposit - charred stake raised mound of earth with pits as per instructions for ¼ sec. cor.
80.20 ~~Set post - deposit - charred stake raised mound of earth with pits as per instructions for~~ cor. to sec. 10, 11, 14, and 15.

Land broken, soil 2nd rate.

North between sec. 10 and 11

Va 13° 20' E.

10.00 Drain West-
22.00 Drain West-.
40.00 Set post - deposit - charred stake raised mound of earth with pits as per instructions for ¼ sec. cor.
80.00 Set post - deposit - charred stake raised mound of earth with pits as per instructions to cor. to sec 2, 3, 10, and 11.

Land broken, soil 2nd rate.

Township 6 N. Range 30 W. 6th Prin. Mer.

East on random line between sec. 2 and 11.

Va 13° 20' E.

40.00 Set temporary post for 1/4 sec. cor.

80.10 Witness North and South line 5 lks South of the cor. to sec. 1, 2, 11, and 12. from which cor. I run

S. 89° 58' West on true line between sec. 2 and 11. Va 13° 20' E.

40.05 Set post deposit charred stake raised mound of earth with pits as per instructions for 1/4 sec. cor.

80.10 The cor. to sec. 2, 3, 10 and 11.

Land hilly, soil 2nd rate

Township 6 N. Range 30 W. 6th Prin. Mer.

North on random line between sec. 2 and 3.

Va 13 25 E.

10.00 Rovin cover South West.

40.00 Set post for temporary 1/4 sec. cor.

80.05 Witness the North boundary of Township 16 lks. east of the cor. to sec. 2 and 3. from which cor. I run

South 7' E on true line between 2 and 3. Va. 13° 25' E.

40.05 Set post deposit charred stake raised mound of earth with pits as per instructions for 1/4 sec. cor.

80.05 The cor. to sec 2, 3, 10 and 11

Land broken. soil 2nd rate.

Che	~~From the cor. to secs. 27, 28 33 and 34 upon the South boundary of the township. I run~~ North between secs. 33 and 34
	Va. 13°20' E.
21.00	Rovine course East.
40.00	Set post deposit charred stake raised mound of earth with pits as per instructions for ¼ sec. cor.
71.00	Dry creek in rovine course South East
80.00	Set post deposit charred stake raised mound of earth with pits as per instructions for cor to secs. 27, 28, 33 and 34.
	Land very broken soil 2nd rate.

Che	East on random line between secs. 27 and 34
	Va 13°25' E.
5.00	Rovine course South West
40.00	Set post for temporary post for ¼ sec. cor.
65.00	Dry Creek in rovine course South West
80.25	Intersect North and South line 6 lks south of the cor to secs. 26, 27, 34 and 35 from which cor. I run S. 89°57' W on true line between secs. 27 and 34. Va 13°25' E.
40.12½	Set post deposit charred stake raised mound of earth with pits as per instructions for ¼ sec. cor.
80.25	The cor. to secs. 27, 28, 33 & 34.
	Land broken, soil 2nd rate.

chs	
	North between secs 27 and 28 Va 13° 20' E
12.00	Ravine course South East.
40.00	Set post deposit charred stake raised mound of earth with pits as per instructions for 1/4 sec. cor.
75.00	Ravine course South East
80.00	Set post deposit charred stake raised mound of earth with pits as per instructions for cor. to secs. 21, 22, 27 and 28
	Land broken, soil 2nd rate.
	June 10th 1872
	Tested and corrected measuring chain with standard

chs	
	East on random line between secs. 22 and 27. Va 13° 15' E.
25.00	Dry creek in ravine course South West
40.00	Set post for temporary 1/4 sec. cor.
79.80	Intersect North and South line at the cor. to secs 22, 23, 26 and 27 from which cor. I run
	West on true line between secs. 22 and 27. Va 13° 15' E.
39.90	Set post deposit charred stake raised mound of earth with pits as per instructions for 1/4 sec. cor.
79.80	The cor. to secs. 21, 22, 27 and 28
	Land rough. soil 2nd rate.

Chs	
	North between secs. 21 and 22 Va 13° 15' E.
29.00	Ravine Corner South East-
40.00	Set post deposit chained stake raised mound of earth with pits as per instructions for ¼ sec. cor.
52.00	Ravine corner South East-
79.00	Dry Creek. Corner South East.
80.00	Set post deposit chained stake raised mound of earth with pits as per instructions for cor. to secs. 15, 16, 21 and 22.
	Land broken, soil 2nd rate.

Chs.	
	East on random line between secs 15 and 22
4.00	Dry Creek Va 13°20' E
40.00	Set post temporary ¼ sec post.
65.00	Ravine, Corner South West.
79.78	Intersect North and South line 9 lks south of the cor. to secs 14, 15, 22 and 23 from which cor. Pine S. 89° 56' W. on the line between secs. 15 and 22. Va 13°20' E.
39.09	Set post deposit chained stake raised mound of earth with pits as per instructions for ¼ sec. cor.
79.78	The cor. to secs. 15, 16, 21 and 22.
	Land broken. Soil 2 rate.

Township 6 N. Range 30 W. 6th Prin. Mer.

Cha	North between sec. 15 and 16 Va 13° 15' E.
40.00	Set post deposit charred stake raised mound of earth with pits as per instructions for 1/4 sec. Cor.
60.00	Rovin corner East.
80.00	Set post deposit charred stake raised mound of earth with pits as per instructions for cor. to sec. 9, 10, 15 and 16.
	Land broken soil 2nd rate.

Township 6 N. Range 30 W. 6th Prin. Mer.

Cha.	East on random line between sec 10 and 15 Va 13° 20' E.
3.00	Dry Creek course South East
40.00	Set temporary 1/4 sec post.
72.00	Rovin corner South East
80.16	Post. North and South line 12 lks north of the cor. to sec 10, 11, 14 and 15 from which Cor. Down N 89° 55' W. on true line between sec 10 and 15. Va 13° 20' E.
40.08	Set post deposit charred stake raised mound of earth with pits as per instructions for 1/4 sec. Cor.
80.16	The cor. to sec. 9, 10, 15 and 16.
	Land broken soil 2nd rate

Chs.	North between secs. 9 and 10 Va 13° 15' E.
12.00	Dry Creek course South East
40.00	Set post - dig pit - charred stake raised mound of earth with pits as per instructions for 1/4 sec. Cor.
53.00	Dry Creek course South West
80.00	Set post - dig pit - charred stake raised mound of earth with pits as per instructions for Cor. to secs 3. 4. 9 and 10.
	Land hilly, soil 2nd rate.

Chs.	East - on random line between secs 3 and 10. Va 13° 20' E
21.00	Ravine course South West
40.00	Set temporary 1/4 Sec. post
74.00	Rovina course South
80.20	Intersect North and south line at the Cor. to secs. 2, 3. 10 and 11 from which Cor. Pecan West - on line between between secs 3 and 10. Va 13° 20' E.
40.10	Set post - dig pit - charred stake raised mound of earth with pits as per instructions for 1/4 sec. Cor.
80.20	The cor. to secs 3. 4. 9 and 10
	Land broken, soil 2nd rate.

chs	
	North on random line between secs 3 and 4
	Va 13°15' E.
24.00	Drain course South East
40.00	Set post for temporary ¼ sec post
68.00	Drain course South East.
80.05	Intersect north boundary of township at the cor. of secs 3 and 4 upon north boundary of township from which cor I run South on true line between secs 3 and 4. Va 13°15' E.
40.05	Set post, deposit charred slabs raised mound of earth with pits as per instructions for ¼ sec. cor.
80.05	The cor. to secs. 3, 4, 9. and 10.
	Land somewhat broken soil 2nd rate.

chs	
	From the cor. of secs. 4. 5. 32 + 33. upon the south boundary of the township I run
	North between secs. 32 + 33.
	Va 13°20' E
40.00	Set post deposit charred slabs raised mound of earth with pits as per instructions for ¼ sec. cor.
80.00	Set post deposit charred slabs raised mound of earth with pits as per instructions for cor. to secs 28, 29. 32. and 33.
	Land rolling soil 2nd rate

Township 6 N. Range 30 W. 6th Prin. Mer.

chs.	
	East on random line between secs 28 and 33. Va 13° 15' E.
40.00	Set post for temporary ¼ sec post
45.00	Dry creek in ravine course South East
80.20	Intersect North and South line 10 lks north of the cor to secs. 27, 28, 33. and 34 from which cor. I run. N. 89° 56' W. on true line between secs 28 and 33. Va. 13° 15' E.
40 10	Set post deposit charred stake raised mound of earth with pits as per instructions for ¼ sec. Cor.
80 20	The cor. to secs. 28, 29, 32. and 33. Land broken soil 2nd rate.

June 11th 1872.

Tested and corrected measuring chain with standard.

Township 6 N. Range 30 W. 6th Prin. Mer.

chs	
	North between secs 28 and 29 Va 13° 20' E.
40.00	Set post deposit charred stake raised mound of earth with pits as per instructions for ¼ sec. Cor.
62.00	Ravine course South East.
80.00	Set post deposit charred stake raised mound of earth with pits as per instructions for Cor. to secs 20, 21, 28 & 29

Land hilly, soil 2nd rate.

chs	
	East on random line between secs 21 and 28 Va 13° 15' E
29.00	drain course South West.
40.00	Set post for temporary ¼ Sec post.
80.00	Intersect North and South line 20 lbs south of the cor. to secs 21, 22, 27, and 28 from which cor. I run S 89° 51' W. on true line between secs. 21 and 28. Va. 13° 15' E.
40.00	Set post deposit charred stake raised mound of earth with pits as per instructions for ¼ sec. cor.
80.00	The cor. to secs. 20, 21, 28, and 29.

Land rolling soil 2nd rate.

chs	
	North between secs. 20 and 21 Va 13° 26' E.
40.00	Set post deposit charred stake raised mound of earth with pits as per instructions for ¼ sec. cor.
41.00	Drain course South West
80.00	Set post deposit charred stake raised mound of earth with pits as per instructions for cor. to secs. 16, 17, 20, and 21

Land rolling, soil 2nd rate

Township 6 N. Range 30 W. 6th Prin. Mer.

chs.	
	East on random line between secs 16 and 21. Va 13° 15' E.
40.00	Set post for temporary ¼ sec. post
53.00	Drain course South East
80.10	Intersect North and South line to be south of the cor to secs 15, 16, 21 and 22. from which cor I run. S 29° 56' W. on true line between secs 16 and 21 Va 13° 15' E.
40.05	Set post deposit charred stake raised mound of earth with pits as per instructions for ¼ sec. cor.
80.10	The corner to secs 16, 17, 20 and 21.
	Land rolling, soil 2nd rate.

Township 6 N. Range 30 W. 6th Prin. Mer.

chs	
	North between secs. 16 and 17 Va. 13° 15' E.
40.00	Set post deposit charred stake raised mound of earth with pits as per instructions for ¼ sec. cor.
80.00	Set post deposit charred stake raised mound of earth with pits as per instructions for cor. to secs. 8, 9, 16 and 17.
	Land rolling, soil 2nd rate.

Township 6 N. Range 30 W. 6th Prin. Mer.

chs	
	East on random line between secs 9 and 16. Va 13°20' E
40.00	Set post for temporary ¼ sec post.
44.00	Ravine course South East
80.16	Intersect North and south line 8 lks. south of the cor. to secs. 9, 10, 15 & 16. from which cor. Drum S. 89° 57 W. on true line between secs. 9 and 16. Va. 13°20' E.
40.08	Set post deposit charred stake raised mound of earth with pits as per instructions for ¼ sec. cor.
80.16	The cor. to secs 8, 9, 16 & 17.

Land rolling, soil 2nd rate.

Township 6 N. Range 30 W. 6th Prin. Mer.

chs.	
	North between secs 8 and 9 Va 13°20' E.
27.00	Ravine, course East
40.00	Set post deposit charred stake raised mound of earth with pits as per instructions for ¼ sec. cor.
80.00	Set post deposit charred stake raised mound of earth with pits as per instructions for cor. to secs. 4, 5, 8 and 9.

Land somewhat broken, soil 2nd rate.

Township 6 N. Range 30 W 6th Prin. Mer.

Chs.	East on random line between secs. 4 and 9.
	Va 13° 20' E.
40.00	Set post for temporary ¼ sec. post
58.00	Dry Creek, course South
79.75	Intersect North and South line at the corner to secs. 3, 4, 9, and 10 from which car I run
	West on true line between secs. 4 and 9 Va 13° 20' E.
39.87½	Set post deposit charred stake raised mound of earth with pits as per instructions for ¼ sec. car.
79.75	The car. to secs. 4, 5, 8, and 9.
	Land hilly soil 2nd rate.

Township 6 N. Range 30 W 6th Prin. Mer.

Chs.	North on random line between secs. 4 and 5.
	Va 13° 20' E.
40.00	Set post for temporary ¼ sec. post.
55.00	Ravine course South East.
80.08	Intersect north boundary of township 5 lbs West of the car of secs 4 and 5 from which car I run
	South 2 W. on a true line between secs. 1 and 2
	Va 13° 20' E.
40.08	Set post deposit charred stake raised mound of earth with pits as per instructions for ¼ sec. car.
80.08	The corner to secs. 4, 5, 8 and 9.
	Land hilly, soil 2nd rate.

Township 6 N. Range 30. W. 6th Prin. Mer.

chs.	
	~~From the corner to secs 5, 6, 31, and 32 on the south boundary of the Township Drum~~ North between secs 31 and 32.
	Va 13° 20' E.
40.00	Set post deposit charred stake raised mound of earth with pits as per instructions for ¼ sec. cor.
42.00	Ravine course South West
80.00	Set post deposit charred stake raised mound of earth with pits as per instructions for corner to secs. 29, 30, 31. and 32.
	Land broken sail 2nd rate.

Township 6 N. Range 30 W. 6th Prin. Mer.

chs.	
	East on random line between secs 29 and 32.
	Va 13° 15' E.
40.00	Set post for temporary ¼ sec. post
80.10	Intersect North and south line 8 lks North of the cor to secs. 28, 29, 32 and 33. from which cor. Drum N. 89° 57' W. on true line between secs. 29 and 32.
	Va. 13° 15' E.
40.05	Set post deposit charred stake raised mound of earth with pits as per instructions for ¼ sec. cor.
80.10	The cor. to secs 29, 30, 31. and 32.
	Land rolling, sail 2nd rate.

chs	
	West on random line between secs 30 and 31.
	Va 13° 20' E.
3.00	Rovine course South West
40.00	Set post temporary 1/4 Sec. cor.
79.85	Intersect the west boundary of township at the cor. of secs. ~~25~~, 30, 31 and ~~36~~. from which Corner I run east on true line between secs 30 and 31.
	Va. 13° 20' E.
39.85	Set post deposit charred stake raised mound of earth with pits as per instructions for 1/4 sec. cor.
79.85	The cor. to secs. 29, 30, 31 and 32.

Land rolling, soil 2nd rate.

June 12th 1872.
Tested and corrected measuring chain with standard.

chs	
	~~South~~ North ~~line~~ between secs. 29 and 30.
	Va 13° 20' E.
5.00	Rovine course South West
40.00	Set post deposit charred stake raised mound of earth with pits as per instructions for 1/4 Sec. cor.
76.00	Rovine, course South East
80.00	Set post deposit charred stake raised mound of earth with pits as per instructions for cor. to secs. 19, 20, 29 and 30.

Land broken, soil 2nd rate.

Township 9 N. Range 30 W. 9th Prin. Mn.

chs.	
	East on random line between secs. 20 and 29.
	Va. 13° 20' E.
40.00	Set Porter temporary ¼ sec. post.
73.00	Rovine course South East
80.10	Intersect North and South line at the cor. of secs 20. 21, 28 and 29. from which cor. I run
	West on true line between secs. 20 and 29.
	Va 13° 20' E.
40.05	Set post deposit charred stake raised mound of earth with pits as per instructions for ¼ sec. cor.
80.10	The cor to secs. 19, 20 29. and 30.
	Land broken, soil 2nd rate

Township 9 N. Range 30 W. 9th Prin. Mn.

chs.	
	West on random line between secs. 19 and 30.
	Va. 13° 20' E.
27.00	Rovine, course South East
40.00	Set Porter temporary ¼ sec. post.
79.65	Intersect west boundary of township 15 lks. south of the cor. to secs ~~24, 25~~. 19. and 30 from which corner I run
	S. 89° 54' E. on true line between secs. 19 and 30.
	Va. 13° 20' E.
39.65	Set post deposit charred stake raised mound of earth with pits as per instructions for ¼ sec. cor.
79.65	The cor. to secs. 19. 20. 29 and 30.
	Land rolling, soil 2nd rate.

Township 6 S. Range 30 W. 6th Prin. Mer.

chs.	
	North between secs 19 and 20 Va. 13° 15' E.
40.00	Set post deposit chained stake raised mound of earth with pits as per instructions for ¼ Sec. Cor.
58.00	
79.75	
50.00	Levine course South East
75.00	Levine course South East
80.00	Set post deposit chained stake raised mound of earth with pits as per instructions for cor to secs. 17. 18. 19. 20.
39.87½	
79.75	Land broken, soil 2nd rate.

Township 6 S. Range 30. W 6th Prin Mer.

chs.	
	East on random line between secs 17 and 20. Va. 13° 25' E.
34.00	Levine course South East
40.00	Set temporary ¼ sec. post
80.00	Intersect north and south line 8 lks south of the cor to secs 16, 17, 20, and 21 from which cor I run S. 89° 57' West on true line between secs. 17 and 20. Va 13° 25' E.
40.00	Set first deposit chained stake raised mound of earth with pits as per instructions for ¼ sec Cor.
80.00	The cor to secs. 17. 18. 19. and 20.
	Land broken soil 2nd rate.

Chs.	
	West on random line between secs. 18 and 19
	Va 18° 20' E.
40.00	Set temporary ¼ sec. post
55.00	Reverse course South East
79.05	Intersect west boundary of township 5 lks N. of the cor to secs 18 and 19 from which cor, I run
	N. 89° 58' E. on true line between secs 18 and 19.
	Va. 13° 20' E.
39.05	Set post deposit charred stake raised mound of earth with pits as per instructions for ¼ sec cor
79.05	the cor. to secs, 17, 18, 19 and 20.
	Land broken soil 2nd rate.

Chs.	
	North between secs. 17 and 18
	Va. 13° 20' E.
21.00	Reverse course South East
40.00	Set post deposit charred stake raised mound of earth with pits as per instructions for ¼ sec. cor.
80.00	Set post deposit charred stake raised mound of earth with pits as per instructions for cor. to secs. 7, 8, 17 and 18
	Land broken soil 2nd rate.

Chs.	
	East - on random line between secs 8 and 17.
	N a 13° 15' E.
40.00	25.00 Rovin corner North East -
58.0	40.00 Set temporary 4 sec. post -
79.7	80.10 I intersect - North and South line 12 lks North of the cor. to secs. 8, 9, 16 and 17. from which corner I run N 89° 55' W. on true line between secs. 8 and 17.
	N a 13° 15' E.
39.875	40.05 Set post - deposit charcoal with raised mound of earth with pits as per instructions for 4 sec. cor.
79.75	80.10 The cor. to secs. 7, 8, 17 and 18.
	Land broken, soil 2nd rate.

Chs.	
	West - on random line between secs 7 and 18
	N a 13° 20' E.
20.00	Rovin corner North West
40.00	Set temporary 4 sec post -
78.45	I intersect - west - boundary of Township at the cor. to secs. ~~12, 13~~. 7 and 18 from which cor. I run
	East - on true line between secs 7 and 18.
	N a. 13° 20' E.
38.225	Set post - deposit - charcoal & also raised mound of earth with pits as per instructions for 4 sec. cor.
78.45	The cor. to secs 7, 8, 17 and 18.
	Land broken soil 2nd rate.

Town

Ch.	
40.00	
58.00	
79.75	
39.87½	
79.75	

Township 6 N. Range 30 W. 6th Prin. Mer.

Ch.	
	North between sec. 7 and 8 Va. 13° 20' E.
40.00	Set post deposit charred stake raised mound of earth with pits as per instructions for 1/4 sec. Cor.
60.00	Running Course South East
80.00	Set post deposit charred stake raised mound of earth with pits as per instructions for cor. to sec. 5, 6, 7 and 8.
	Land broken, soil 2nd rate.
	1

Township 6 N. Range 30 W. 6th Prin. Mer.

Ch.	
	East on random line between sec. 5 and 8. Va 13° 15' E.
15.00	Running course South East
40.00	Set temporary 1/4 sec. post
80.00	Intersect north and south line 16 chs. north of the cor. to sec. 4, 5, 8 and 9. from which cor. Run W. 89. 53 W. on true line between sec. 5 and 8. Va 13° 15' E.
40.00	Set post deposit charred stake raised mound of earth with pits as per instructions for 1/4 sec. Cor.
80.00	The cor. to sec. 5, 6, 7 and 8.
	Land broken, soil 2nd rate.

chs	
	West on random line between secs 6 and 7.
	Va 13° 20' E.
27.00	Rovine course South East
40.00	Set post temporary ¼ sec. post
78.00	Intersect west boundary of township 6 lks. south of the cor. to secs ~~1 12~~ 6, and 7 from which cor I run
	S. 89° 57' E. on true line between secs 6 and 7.
	Va. 13° 20' E.
38.00	Set post deposit charred stake raised mound of earth with pits as per instructions for ¼ sec. cor.
78.00	The cor. to secs. 5. 6. 7 and 8.
	Land broken, soil 2nd rate.

chs.	
	North on random line between secs. 5 and 6
	Va. 13° 15' E.
38.00	Rovine course South East
40.00	set post temporary ¼ sec post.
79.90	Intersect North boundary of township 8 lks. east of the cor. to secs. 5. 6. ~~31 and 32~~. from which cor. I run
	S. 3' E. on true line between secs. 5 and six
	Va. 13° 15' E.
39.90	Set post deposit charred stake raised mound of earth with pits as per instructions for ¼ sec. cor.
79.90	The cor. to secs. 5. 6. 7 and 8
	Land broken, soil 2nd rate.
	June 13th 1872.
	Tested and corrected measuring chain with standard.

General Description

The quality of land in this township is very much the same throughout, grading as second class, it is covered with buffalo grass which is very nutricious but owing to the scarcity of water there are very few animals here at the present time. a creek which is now dry runs nearly through the whole township from North West to South East which would furnish surface water in wet weather.

The larger portion of the township is very broken by numerous coulies or ravines be seen by the map, a small part, I think, would raise crops if irrigated which would have to be done by means of artesian wells. the soil is far from being the poorest quality and with a plenty of water which would need

to be furnished as of oversaid it would be a very fair place for raising stock and grain could be raised to some extent. There are a few tree of Cottonwood and hackberry in the camion and two or three places where limestone rock jets at the bluffs

Surveyor General's Office
Plattsmouth Sept 6th 1872

The foregoing Field Notes of the Survey of Subdivision lines of Township No 6 North of Range No 30 West of the 6th Principal Meridian in the State of Nebraska executed by Richard B. Keys Deputy Surveyor under Joint Contract No 52 Dated May 4th 1872 wherein Richard B. Keyes and James M Jamison are Joint contractors, having been critically examined the necessary corrections and explanations made. The said Field Notes and the Survey they describe are hereby approved

E. E. Cummings Lane
Surveyor General

List of Names.

A list of the names of the individuals employed to assist in running, measuring, or marking the lines and corners described in the foregoing field notes of township No 6 north of the base line of range No 30 west of the 6th Principal Meridian in the State of Nebraska, showing the respective capacities in which they acted: Thomas W Lyman Chainman Thomas Brown Chainman John Small Moundman, Hamp. Choate Moundman.

We hereby certify that we assisted Richard B. Keyes, deputy surveyor in surveying and subdividing township number six north of the base line of range number thirty west of the sixth Principal meridian in the State of Nebraska, and that said township has been in all respects, to the best of our knowledge and belief, well and faithfully surveyed and the boundary monuments planted according to the instructions furnished by the surveyor general.

T W Lyman Chainman

T Brown Chainman.

Jos. Smeed Moundman

Hamp Choate moundman

Subscribed and sworn to by the above named persons, before me, a Notary Public for the county of Lincoln, in the State of Nebraska on this 15th day of July 1872

J B Park
Notary Public in and for Lincoln Co

I Richard B. Keyes Deputy Surveyor, do solemnly swear that in pursuance of a joint contract wherein Richard B. Keyes and James M. Jamison are joint contractors with E.E. Cunningham United States Surveyor General for the States of Nebraska and Iowa bearing date the 4th day of May 1872 I have well, faithfully, and truly, in my own proper person, and in strict conformity with the instructions furnished by the Surveyor General, the Surveying Manual, and the laws of the United States, surveyed all those parts or portions of township number six north of the base line of range number thirty west of the Sixth Principal meridian in the State of Nebraska as are represented in the foregoing field notes as having been surveyed under my direction; and I do further solemnly swear that all the

Tow

Che

21.0

40.0

71.

8

camere of said surveys have been established and perpetuated in strict accordance with the Surveying Manual and printed instructions, and that the foregoing are the true and original field notes of such survey.

Richard B. Keyes
Deputy Surveyor.

Subscribed by said Richard B. Keyes, deputy surveyor, and sworn to before me a Notary Public in and for the County of Lincoln and state of Nebraska this 15th day of July 1872.

J. B. Park
Notary Public
Insured for Lincoln Co. Neb.

Town 7 Range 30 W



Field Notes of the

Survey and Sub-division of Township No. 7 North of the Base Line, of Range 30 West of the Sixth Principal Meridian State of Nebraska

Executed by
William H. Richards
Deputy Surveyor

Survey commenced
July. 22 1872
Survey completed
July. 26 - 1872

A list of the names of the persons employed to assist in running measuring or marking the lines and corners described in the following field notes of Township No. 7 North of the Base Line of Range No 30 West of the Sixth Principal Meridian showing the respective capacities in which they acted.

B. M. Smith } Chainmen
E. Spare }
W. J. Harmon } Axemen &
C. S. Woods } Moundmen

To determine the proper adjustment of my compass for subdividing this Township I commence at the corner to Townships ~~1~~ 6 & 7 ~~5~~ N. R. ~~32~~ 29 & ~~31~~ 30 W. and run North on a blank line along the East Boundary of Section 36. Va. 13°.10' E

40.06 To a point 5 links East of the 1/4 Sec. cor.

80.10 To a point 11 links East of the corner to Sections 25 & 36

To retrace this line or run parallel thereto my compass must be adjusted to a variation of 13° 15' E

Township No 7 North Range 30 West

Chains	
	North between Sec 35 & 36 Va 13.15 E.
40.00	Set post, deposits charred stake raise Mound of Earth with pits as per instructions for 1/4 Sec. corner
41.50	Ravine bearing S. E and N. W.
80.00	Set post deposits charred stake raise Mound of Earth with pits as per instructions for corner to sections 25. 26. 35 & 36
	Surface broken Soil 3rd rate

Township No. 7 North Range 30 West

Chains	
	East on a random line between Sections 25 & 36 Va 13 15 E.
40.00	Set post for temporary 1/4 Sec. cor.
48.00	Ravine bearing S.W. and N.E.
79.90	Intersect East boundary of Township at a point 20 links south of the corner to Sections 25 & 36. from which point I run S. 89.51 W. on true line Va. 13.15 E
39.95	Set post deposits charred stake raise mound of Earth with pits as per instructions for 1/4 Sec. cor.
79.90	Corner to Sections 25 26 35 & 36
	Surface Broken Soil Worthless

Chains	
	North between Secs 25 & 26 Va 13.15 E
27.00	Ravine bearing W & E
40.00	Set post, deposite charred stake raise mound of Earth with pits as per instructions for 1/4 sec. cor
49.00	Ravine N.E and S.W.
80.00	Set post, deposite charred stake, raise mound of Earth with pits as per instructions for corner to Secs 23 24 25 & 26 Surface rolling & broken Soil 3rd rate

Chains	
	East on a random line between secs 24 & 25 Va 13.15 E
35.00	Ravine bearing N.E. & S.W.
40.00	Set post for temporary 1/4 Sec. corner
79.80	Intersect Eastern boundary of Township at a point 50 links South of the corner to secs 24 & 25 from which corner I run S. 89° 39' W. on true line between secs. 24 & 25 Va 13° 15' E
39.90	Set post deposite charred stake raise mound of Earth with pits as per instructions for 1/4 sec. corner.
79.80	Corner to Secs. 23. 24. 25 & 26 Surface Broken Soil Worthless

Township 7 N. Range 30 West

Chains	
	North between Secs 23 & 24 Va 13.15 E.
26.00	Ravine bearing E & W
32.00	Ravine bearing E & W
40.00	Set post deposit charred stake, raise mound of earth, with pits as per instructions for 1/4 Sec. cor
80.00	Set post, deposit charred stake raise mound of earth with pits as per instructions for corner to sections 13 14 23 & 24
	Surface rolling upland Soil 2nd rate

Township 7 N. Range No. 30 West

Chains	
	East on a random line between Sections 13 & 24 Va 13.15 E
40.00	Set post for temporary 1/4 Sec. corner
62.00	Ravine bearing N.E. & S.W.
79.68	Intersect Eastern boundary of Township at a point 7.0 links South of the corner to secs 13 & 24 from which corner I run
	S. 89° 30' W. on true line between Secs 13 & 24 Va 13.15 E
39.84	Set post deposit charred stake raise mound of earth with pits as per instructions for 1/4 Sec. corner
79.68	The corner to Secs 13.14.23 & 24
	Surface Broken Soil 3rd rate

chains	
	North between Secs 13 & 14
	Va 13.15 E
18.00	Ravine bearing N W & S E
40.00	Set post deposits charred stake, raise mound of earth with pits as per instructions for 1/4 Sec. corner
47.00	Ravine bearing S E & N W
80.00	Set post, deposits charred stake, raise mound of earth with pits as per instructions for corner to secs, 11 12 13 & 14
	Surface Broken
	Soil 3rd rate

chains	
	East on a Random line between sections 12 & 13
	Va 13 15 E
40.00	Set post for temporary 1/4 sec corner
79.80	Intersect Eastern boundary of Township at a point 68 links South of the corner to secs 12 & 13 from which corner I run S 89 31 W on true line between Secs 12 & 13
	Va 13 15 E
39.90	Set post, deposits charred stake, raise mound of earth with pits as per instructions for 1/4 sec corner
79.80	Corner to Secs. 11. 12. 13 & 14.
	Surface Rolling
	Soil 2nd Rate

chains	
	North between Secs 11 + 12
	Va. 13.15 - 8
40.00	Set post deposite
	charred stake, raise
	mound of earth with
	pits as per instructions
	for 1/4 Sec cor.
65.00	Varies N.W. & S.E.
80.00	Set post deposite
	charred stake, raise
	mound of earth with
	pits as per instructions
	for corner to sections
	1. 2. 11 + 12
	Surface Broken.
	Soil 3rd rate.

chains	
	East on a Random line
	between sections 1 + 12
	Va 13.15 E
40.00	Set post for temporary
	1/4 Sec corner.
79.84	Retract Eastern boundary of Township at a point 90 links South of the corner to Secs 1 + 12 from which corner B.S. S 89° 21' W. on true line between Secs 1 + 12
	Va 13.15 E
39.93	Set post, deposite charred stake, raise mound of earth with pits as per instructions for 1/4 Sec cor.
79.84	Corner to Secs 1. 2. 11 + 12.
	Surface Broken
	Soil 3rd rate

Township No 7 North R. 30 West

Chain	
	North on a Random line between sections 1 & 2 Va 13.15 E
40.00	Set post for temporary 1/4 Sec cor
56.00	Enter bottom of dry creek running East
60.00	Dry creek, 20 lks. wide course E.
62.00	Leave bottom Dry creek course E.
80.96	Intersect North boundary of Township at a point 20 links west of the corner to sections 1 & 2 from which corner I run S 9' W West on true line between sections 1 & 2 Va 13.15 E
40.96	Set post deposite charred stake raise mound of earth with pits as per instructions for 1/4 Sec cor.
80.96	Corner to Secs 1 2 11 & 12 Surface Broken Soil 3rd rate

July 27, 1872

Township No 7 North Range 30 W

Chain	
	North between secs. 34 & 35 Va 13.15 E
40.00	Set post deposite charred stake raise mound of Earth with pits as per instructions for 1/4 sec corner
80.00	Set post deposite charred stake, raise mound of Earth with pits as per instructions for corner to sections 26 27 34 & 35

Broken Surface
Soil 3rd Rate

Township No. 7 North Range 30 West

Chains	
	East on a Random line between Secs. 26 + 35 Va. 13° 15' E
28.00	Rawins bearing South.
40.00	Set post for temporary 1/4 Sec corner.
80.20	Intersect N + S line at a point 10 links N of the corner to section 25 26 35 + 36 from which corner I run N. 89.56 W on true line between secs 26 + 35 Va 13° 15' E
40.10	Set post deposite charred stake, raise mound of Earth with pits as per instructions for 1/4 Sec corner
80.20	Corner to secs 26 27 34 + 35
	Surface Broken Soil 3rd rate

Township No. 7 North Range No. 30 West

Chains	
	North between Secs 26 + 27 Va 13 15 E
40.00	Set post deposite charred stake, raise mound of Earth with pits, as per instructions for 1/4 Sec corner
80.00	Set post deposite charred stake raise mound of Earth with pits as per instructions for corner to sections 22 23 26 + 27
	Surface Rolling Soil 2nd rate

Township No 7 N. R. 30 W

Chains	
	East on a random line between Secs 23 & 26 Va. 13.15 E
25.00	Ravine bearing S & N. W.
40.00	Set post for temporary 1/4 Sec corner
80.28	Intersect W & S line of a point 6 links South of the corner to section 23 24 25 & 26 from which corner I run S. 89. 57 W. on true line between Secs 23 & 26 Va 13.15 E
40.14	Set post deposite charred stake, raise mound of earth with pits as per instructions for 1/4 sec. corner
80.28	The corner to secs 22 23 26 & 27
	Surface Rolling
	Soil 2nd Rate

Township No 7 N R 30 W

Chains	
	North between Secs 22 & 23 Va 13.15 E
40.00	Set post deposite charred stake, raise mound of earth with pits as per instructions for 1/4 sec. corner.
80.00	Set post deposite charred stake raise mound of earth with pits as per instructions for corner to secs. 14. 15 22 & 23
	Surface level
	Soil 2nd rate

Township No 7 N. R. 30 W

Chains	
	East on a random line between secs 14 + 23 Va 13°.15' E
30.00	Ravine bearing NW + S
40.00	Set post for temporary 1/4 sec corner.
80.32	Intersect N. + S line at a point 18 links North of the corner to sections 14 + 23 from which corner I run N 89.52 West on a true line between secs 14 + 23 Va 13°.15' E
40.16	Set post deposite charred stake, raise mound of Earth with pits as per instructions for 1/4 sec corner.
80.32	The corner to sections 14.15. 22 + 23
	Surface Broken
	Soil 3rd Rate

Township No 7 N R No 30 W

Chains	
	North between sections 14 + 15 Va 13°.15' E
40.00	Set post deposite charred stake raise mound of Earth with pits as per instructions for 1/4 cor
80.00	Set post deposite charred stake raise mound of Earth with pits as per instructions for corner to sections 10 11 14 + 15
	Surface Broken
	Soil 3rd Rate

Township No 7 N. Range No 30 W

Chains	
	East on a random line between sections 11 & 14 Va 13.15 E
19.00	Raring bearing N. & S
40.00	Set post for temporary 1/4 Sec. cor
80.10	Intersect N and S line at a point 26 link North of the corner to sections 11 12 13 & 14 from which corner I run N. 89.49 W on true line between Secs. 11 & 14 Va 13.15 E
40.00	Set post deposite charred stake, raise mound of earth with pits as per instructions for 1/4 Sec cor
80.10	The corner to sections 10 11 14 & 15
	Surface Rolling Soil 2nd Rate

Township No 7 N Range No 30 W

Chains	
	North between sections 10 & 11 Va 13.15 E
40.00	Set post, deposite charred stake, raise mound of earth with pits as per instruction for 1/4 sec. corner
80.00	Set post, deposite charred stake, raise mound of earth with pits as per instructions for corner to sections 2. 3. 10 & 11 Surface Very Rolling Soil 2nd Rate

Township No 7 N Range 30 W

Chains	
	East on a Random line between Secs 2 + 11 Va 13.15 E
25.00	Varies bearing N + S
40.00	Set post for temporary 1/4 Sec. corner
80.18	Intersect N + S line at a point 40 links N of the corner to secs. 1, 2, 11 + 12 from which corner I run N 89.43 W on true line between Secs 2 + 11 Va. 13.15 E
40.09	Set post deposite charred stake. raise mound of earth with pits as per instructions for 1/4 Sec Corner
80.18	The corner to sections 2. 3. 10 + 11 Broken Surface 2nd Rate soil

Township No 7 N. Range No 30 W.

Chains	
	North on a random line between Secs 2 + 3 Va 13.15 E
19.00	Enter bottom bearing N.E. + W
20.15	Dry creek 20 ch. wide course N.E. + W
24.00	Leave bottom bearing N.E. + W
40.00	Set post for temporary 1/4 Sec corner.
80.70	Intersect the N. boundary of the Township at a point 21 links W of the corner to Secs 2 + 3 from which corner I run S. 9' W. on true line between Secs 2 + 3 Va. 13.15
40.70	Set post deposite charred stake. raise mound of Earth with pits as per instructions for 1/4 Sec corner
80.70	Corner to Secs 2 3 10 + 11
	Surface Broken Soil 2nd rate
	July. 23 - 1872

Township No. 7 N. Range No. 30 W.

Chains	North between sections 33 & 34 Va 13.15 E
40.00	Set post, deposite charred stake, raise mound of earth, with pits as per instructions for 1/4 ~~cor~~ section corner
80.00	Set post deposite charred stake, raise mound of earth, with pits as per instructions for corner to sections 27 28 33 & 34
	Surface Broken.
	Soil 2nd rate.

Township No. 7 Range No. Range No. 30 W.

Chains	East on a Random line between sections 27 & 34 Va. 13.15 E
30.00	Raving bearing S. E & N. W.
40.00	Set post for temporary 1/4 sec. corner.
80.30	Intersect N. & S. line at a point 20 link S. of the corner to sections 26 27 34 and 35 from which corner Drum
	S. 89.51 West on true line between sections 27 & 34 Va. 13.15 E
40.15	Set post, deposite charred stake, raise mound of earth, with pits as per instructions for 1/4 sec corner.
80.30	The corner to 27.28.33 & 34
	Soil Worthless
	Surface Broken

Township No 7 N. Range No 30

Chains	North between sections 27 and 28 Va 13.15 E
40.00	Set post deposite charred stake, raise mound of Earth with pits as per instructions for 1/4 Sec. corner
63.00	Ravine bearing S.E & N.W
80.00	Set post deposite charred stake, raise mound of Earth with pits as per instructions for the corner to sections 21 22 27 & 28 Surface Broken Soil Worthless

Township No 7 Range No 30 W.

Chains	East on a Random line between sections 22 & 27 Va. 13.15 E
40.00	Set post for temporary 1/4 Sec. cor.
46.00	Ravine bearing S. & N.
80.36	Intersect N & S line at a point 12 links S. of the corner to sections 22, 23, 26 and 27 from which corner I run S. 89.55 W. on true line between Secs 22 and 27 Va 13.15 E
40.18	Set post deposite charred stake, raise mound of Earth with pits as per instruction for 1/4 Sec. cor.
80.36	The corner to sections 21. 22. 27 & 28 Surface Broken Soil Worthless

Township No. 7 N. Range No. 30 W.

Chains	North Btwn Sections 21 & 22 Va 13.15 E
40.00	Set post & deposite charred stake, raise mound of earth with pits as per instructions for 1/4 sec. corner
80.00	Set post, deposite charred stake, raise mound of earth with pits as per instructions for corner to sections 16 15 21 & 22
	Surface Broken Soil 3rd rate

Township No. 7 N. Range No. 30 W.

Chains	East on a Random line between sections 15 & 22 Va. 13.15 E
38.00	Racing bearing S.W. & N.
40.00	Set post for temporary 1/4 sec. cor.
80.32	Intersect N. and S line at a point 6 links North of the corner to sections 14 15 22 & 23 from which corner I put N. 89.67 W. on true line between sections 15 & 22 Va 13.15 E
40.16	Set post, deposite charred stake, raise mound of Earth with pits as per instructions for 1/4 sec. cor.
80.32	The corner to sections 15 16 21 & 22
	Surface Broken Soil 3rd Rate

Township No 7 N. Range No. 30 W

Chains	North between sections 15 & 16 Va 13.15 E
40.00	Set post, deposite charred stake, raise mound of earth with pits as per instructions for 1/4 sec. corner.
80.00	Set post deposite charred stake raise mound of Earth with pits as per instructions for corner to sections 9 10 15 & 16
	Surface Broken Soil 3rd Rate

Township No 7 N. Range No 30 W

Chains	East on a Random line between 10 & 15 Va 13.15 E
10.00	Ravine bearing S.E. and N.W.
40.00	Set post for temporary 1/4 Sec. corner
80.44	Intersect N and S line at a point 28 links S. of the corner to sections 10. 11. 14. 15. from which corner I run S. 89° 48' W. on true line between sections 10 & 15 Va. 13.15 E
40.22	Set post deposite charred stake, raise mound of Earth, with pits as per instructions for 1/4 sec corner
80.44	The corner to secs. 9. 10. 15 & 16
	Broken Surface Soil 3rd Rate

Township No 7 N. Range No 30 W

Chains	
	North between sections 9 & 10 Va. 13°15' E
5.00	Ravine bearing S.E. & N.W.
16.00	Set post deposite charred stake, raise mound of earth with pits as per instructions for 1/4 Sec. corner
65.00	Ravine - N.E. & S.W.
80.00	Set post deposite charred stake, raise mound of earth with pits as per instructions for corner to sections 3. 4. 9. & 10
	Surface Broken
	Soil 3rd Rate

Township No 7 N. Range No 30 W.

Chains	
	East on a Random line between sections 3 and 10 Va. 13°15' E
18.00	Ravine bearing N.W. & S.E.
40.00	Set post for temporary 1/4 Sec. corner
80.40	Intersect N. and S. line at a point 40 links S. of the corner to sections 2 3 10 & 11 from which point I run S. 89°43' W. on true line betwn. sections 3 & 10 Va 13°15' E
40.20	Set post deposite charred stake, raise mound of earth with pits as per instructions for 1/4 sec corner.
80.40	The corner to sections 3 4 9 & 10
	Surface Broken
	Soil 3rd rate

Township No 7 N Range No 30 W

Chains	
	North, on a random line between sections 3 & 4 Va 13°15' E
40.00	Set post for temporary 1/4 Sec. corner,
80.68	Intersect North boundary of the Township at a point 81 links West of the corner to Sections 3 & 4 from which corner I run N. 9' W. on true line between secs. 3 & 4 Va 13 15 E
49.68	Set post, deposits charred stake, raise mound of earth with pits as per instructions for 1/4 sec. corner
80.68	The corner to secs. 3 4 9 & 10

Surface "Broken
Soil 3rd Rate
July. 24 - 1872

Township No 7 N Range No 30 W

Chains	
	North between secs 32 & 33 Va 13.15 E
40.00	Set post, deposits charred stake raise mound of earth with pits as per instructions for 1/4 Sec. cor
80.00	Set post, deposite charred stake, raise mound of earth with pits as per instructions for corner to section 28 & 29 32 & 33

Surface Broken
Soil 3rd Rate

Chains	
	East on a Random line between Secs. 28 & 33 Va. 13° 15' E.
1.50	Varies S & N
40,00	Set post for temporary 1/4 Sec. corner
80.18	Intersect N & S line at a point 12 links W. of the corner to sections 27. 28 33 & 34 from which corner Bears N. 89° 55' W. on true line between sections 28 & 33 Va 13° 15' E
40,09	Set post deposite chained stake, raise mound of Earth with pits as per instructions for 1/4 Sec. corner
80.18	The corner to Section 28. 29. 32 & 33
	Surface Broken
	Soil 3rd Rate

Chains	
	North between Secs. 28 & 29 Va 13° 15' E
40,00	Set post deposite chained stake, raise mound of Earth, with pits as per instructions for 1/4 Sec. corner
79,00	Enter Varies bearing S.E & N. W.
80	Set post deposite chained stake, raise mound of Earth with pits as per instructions for corner to sections 20 21 28 & 29
	Surface Broken
	Soil 3rd Rate

Township No 7 N. Range No 30 W

	East on a Random line between sections 21 & 28 Va 13°15' E
2.00	Leave Ravine bearing S.E. & N.W.
40.00	Set post for temporary 1/4 Sec. corner.
80.34	Intersect N. & S line at a point 16 links south of the corner to sections 21, 22, 27 & 28. from which corner I run S. 89°53' W on true line between Secs. 21 & 28. Va 13°15' E
40.17	Set post. deposit charred stake, raise mound of earth with pits as per instructions for 1/4 Sec. corner
80.34	The corner to secs. 20. 21. 28. & 29
	Broken Surface. Soil 3rd Rate.

Township No 7 N. Range No 30 W

	North Between Secs. 20 & 21 Va 13,15 E
1.50	Leave ravine bearing S.E. & N.W.
40.00	Set post, deposited charred stake, raise mound of earth, with pits as per instructions for 1/4 Sec. corner.
80.00	Set post, deposite charred stake, raise, mound of earth with pits as per instructions for corner to sections 16. 17. 20 & 21
	Surface Broken Soil Worthless.

Township No. 7, N Range 30 W

Chain	
	East on random line between Sections 16 & 21
	Va 13.15 E
40.00	Set post for temporary 1/4 Sec cor
80.20	Intersect N & S line at a point 10 links N S of the corner to sections 15 16 21 & 22 from which corner I run S. 89° 56' W, on true line between secs 16 & 21
	Va. 13°.15' E
40.10	Set post deposite charred stake, raise mound of earth with pits as per instructions for 1/4 Sec. corner.
80.20	The corner to secs. 16. 17. 20 & 21
	Broken Surface: Worthless Soil.

Township No. 7 Range 30 W

Chains	
	North between Sections 16 & 17
	Va. 13° 15' E
40.00	Set post. deposite charred stake, raise mound of earth with pits as per instructions for 1/4 Sec. corner.
80.00	Set post. deposite charred stake, raise mound of earth with pits as per instructions for corner to sections 8. 9. 16 & 17
	Surface Broken
	Soil 3rd Rate

Township No. 7. N. Range 30 W.

chains	
	East on a random line between sections 9 & 16 Va 13° 15' E.
40.00	Set post for temporary 1/4 Sec. corner
80.40	Intersect N & S line at a point 20 links N. of the corner to sections 9, 10, 15 & 16 from which corner Bears N. 89° 51' W on true line between secs 9 & 16 Va 13° 15' E.
40.20	Set post, deposite charred stake, raise mound of Earth with pits as per instructions for 1/4 Sec corner
80.40	The corner to sections 8, 9, 16 & 17 Surface Broken Soil Worthless.

Township No. 7 N Range No. 30 W

chains	
	North between Sections 8 and 9 Va. 13° 15' E
40.00	Set post, deposite charred stake, raise mound of Earth with pits as per instructions for 1/4 Sec. corner
80.00	Set post deposite charred stake, raise mound of Earth with pits as per instructions for corner to sections 4, 5, 8 & 9
	Surface Broken Soil Worthless

Township No 7 N. Range 30 W

Chains	
	East on a random line between Secs. 4 & 9 Va. 13° 15' E.
24.00	Ravine bearing S.E. & N.W.
40.00	Set post for temporary 1/4 Sec. corner
80.36	Intersect N & S line at a point 28 links N of the corner to sections 3, 4, 9 & 10, from which corner I run N 89° 48' W on true line between Secs 4 & 9 Va 13° 15' E.
40.18	Set post, deposite charred stake, raise mound of earth with pit as per instructions for 1/4 Sec. cor.
80.36	The corner to secs. 4, 5, 8 & 9 Surface Broken. Soil Worthless.

Township No 7 N Range 30 W

Chains	
	North on a Random line between Secs. 4 & 5. Va. 13° 15' E.
40.00	Set post for temporary 1/4 Sec. corner.
80.54	Intersect North boundary of Township at a point 21 link W of the corner to sections 4 & 5 from which corner I run S. 7' W. on true line between secs. 4 & 5 Va 13° 15'
40.54	Set post, deposite charred stake raise mound of earth with pit as per instructions for 1/4 sec. cor.
80.54	The corner to secs. 4, 5, 8 & 9 Surface Broken Soil 3rd Rate

Township No 7 N Range No 30 W

Chains	
	North between sections 31 & 32 Va 13°15' E
40.00	Set post deposite charred stake, raise mound of Earth with pits as per instructions for 1/4 Sec. corner
80.00	Set post deposite charred stake, raise mound of Earth with pits as per instructions for corner to sections 29, 30, 31 & 32
	Surface Broken
	Soil 3rd Rate

Township No 7 N Range No 30 W

Chains	
	East on a Random line between secs. 29 & 32 Va. 13°15' E.
40.00	Set post for temporary 1/4 Sec corner
80.00	Intersect N. & S. line at a point 10 links South of the corner to secs. 28 29 32 & 33 from which corner I run S. 89°56' W. on true line between sections 29 & 32 Va. 13°15' E
40.00	Set post deposite charred stake, raise mound of Earth with pits as per instructions for 1/4 Sec corner
80.00	The corner to Secs. 29 30 31 & 32
	Surface Rolling
	Soil 2nd Rate

Township No 7 N Range No 30 W

Chains	
	West on a Random line between Secs. 30 & 31 Va 13.15 E
40.00	Set post for temporary 1/4 Sec. corner
78.30	Intersect Western boundary of Township at a point 18 links N of the corner to sections 30 & 31 from which corner I run N. 84°52' E. on true line between Sections 30 & 31 Va. 13°15' E
38.30	Set post, deposite charred stake, raise mound of Earth with pits as per instructions for 1/4 Sec. corner.
78.30	The corner to Secs 29 30. 31 & 32
	Surface Broken
	Soil 2nd Rate
	Jy. 25-1872

Township No 7 N Range No 30 W

Chains	
	North between sections 29 & 30 Va. 13°15' E.
40.00	Set post, deposite charred stake, raise mound of Earth with pits as per instructions for 1/4 Sec. cor.
80.00	Set post, deposite charred stake, raise mound of Earth with pits as per instructions for corner to sections 19. 20. 29 & 30.
	Surface Rolling
	Soil 3rd Rate

Township No 7 N Range No 30 W

Chains	
	East on a Random line Between Sections 20 & 29 Va 13° 15' E
40.00	Set post for temporary 1/4 Sec cor
80.16	Intersect W & S line at a point 14 links S of the corner to sections 20, 21, 28 & 29, from which corner I run S. 89° 54' W. on true line between Secs 20 & 29 Va 13° 15' E.
40.08	Set post, deposite charred stake, raise mound of earth with pits as per instructions for 1/4 Sec corner.
80.16	The corner to Sections 19 20 29 & 30

Surface Rolling
Soil 3rd Rate

Township No 7 N. Range No 30 W

Chains	
	West on a Random line between Secs 19 & 30 Va 13° 15' E
40.00	Set post for temporary 1/4 Sec corner
78.00	Intersect W. boundary of Township at a point 16 links N. of the corner to Sections 19 & 30 from which corner I run N. 89° 53' E on true line between sec. 19 & 30 Va 13° 15' E.
38.00	Set post, deposite charred stake, raise mound of earth with pits as per instructions for 1/4 sec. corner
78.00	The corner to sections 19, 20 29 & 30

Surface Broken
Soil 3rd Rate

Township No 7 N. Range No 30 W

Chains	
	North between secs 19 + 20 Va. 13° 15' E
49.00	Set post, deposite charred stake, raise mound of earth with pits as per instructions for 1/4 Sec. cor.
80.00	Set post, deposite charred stake, raise mound of earth with pits as per instructions for corner to secs. 17 18 19 + 20
	Surface Broken, Soil 2nd Rate.

Township No 7 N. Range No 30 W.

Chains	
	East on a random line between sections 17 + 20 Va 13° 15' E
49.00	Set post for temporary 1/4 Sec. corner.
80.24	I intersect the N + S line at a point 12 links N. of the corner to secs. 16 17 20 + 21 from which corner I run N. 89° 55' W on true line between secs 17 + 20 Va 13° 15' E.
49.12	Set post, deposite charred stake, raise mound of earth with pits as per instructions for 1/4 Sec. cor.
80.24	The corner to sections 17 18 19 + 20
	Broken Surface Soil 3rd Rate

Township No 7 N Range No 30 W.

Chains	
	West on a random line between sections 18 & 19
	Va 13° 15' E
40.00	Set post for temporary 1/4 Sec. corner
77.90	Intersect West boundary of Township at a point 20 links south of the corner to secs. 18 & 19. from which corner Bears S. 89° 51' E. on true line between secs 18 & 19.
	Va 13° 15' E
37.90	Set post, deposite charred stake, raise mound of Earth with pits as per instructions for 1/4 sec corner
77.90	The corner to sections 17 18 19 & 20
	Surface Rolling
	Soil 3rd Rate

Township No 7 Range No 30 W

Chains	
	North B'tween secs. 17 & 18
	Va 13° 15' E
40.00	Set post deposite charred stake, raise mound of earth with pits as per instructions for 1/4 Sec. cor.
80.00	Set post, deposite charred stake, raise mound of earth with pits as per instructions for Corner to sections 7 8 17 & 18
	Surface Broken
	Soil 3rd Rate.

Township No 7 N Range No 30 W

Chains	
	West on a random line between sections 8 & 17 Va. 13° 15' E.
40.00	Set post for temporary 1/4 Sec. corner
79.96	Intersect N & S line at a point 30 links W of the corner to secs. 8. 9. 16 & 17. from which corner S run N. 89° 47' W. on true line between secs. 8 and 17 Va. 13° 15' E.
39.98	Set post, deposite chained stake, raise mound of earth with pits as per instructions for 1/4 Sec. corner
79.96	The corner to secs. 7 8 17 & 18
	Surface Broken Soil 3rd Rate.

Township No 7 N Range 30 W

Chains	
	West on a random line between Secs. 7 & 18 Va 13° 15' E.
40.00	Set post, for temporary 1/4 Sec. corner
78.20	Intersect W. boundary of Township at a point 34 links S of the corner to Secs. 7 and 18 from which corner S. run S. 89° 50' E. on true line between Secs. 7 & 18 Va 13° 15' E
38.20	Set post, deposite chained stake, raise mound of earth with pits as per instructions for 1/4 Sec. corner
78.20	The corner to Sections 7 8 17 & 18
	Surface Broken Soil 3rd Rate

Township No 7 N. Range No 30 W

Chains	
	North Btwn Secs 7 & 8
	Va 13° 15' E.
40.00	Set post deposite
	charred stake raise
	mound of earth with
	pits as per instructions
	for 1/4 Sec. corner.
80.00	Set post deposite
	charred stake, raise
	mound of earth with
	pits as per instructions
	for corner to sections
	~~4 5 8 and 9~~
	5, 6, 7 & 8
	Surface Broken
	Soil 3rd Rate

Township No 7 N. Range No 30 W

Chains	
	East on a Random line
	between secs 5 & 8
	Va 13° 15' E.
40.00	Set post for temporary
	1/4 Sec. corner
80.20	Intersect the 1/4 line at a
	point 8 links south of
	the corner to secs. 4 5
	8 & 9, from which
	corner I run
	S 89° 57' W on true line
	between secs. 5 & 8
	Va 13° 15' E —
40.10	Set post, deposit charred
	stake, raise mound of earth
	with pits as per instructions
	for 1/4 Sec. corner
80.20	The corner to secs 5 & 7 & 8
	Surface Broken
	Soil 3rd Rate

Township No 7 N Range No 30 W

Chains	
	West on a Random line between Secs. 6 + 7 Va 13°15' E
40.00	Set post for temporary 1/4 Sec. corner
78.08	Intersect Western boundary of Township at a point 12 links S. of the corner to Secs. 6 + 7 from which corner I run, S. 89°55' E. on true line between secs. 6 + 7 Va 13°15' E.
38.08	Set post. deposite charred stake, raise mound of Earth with pits as per instructions for 1/4 Sec. corner
78.08	The corner to Secs. 5. 6. 7 + 8

Surface Broken
Soil 3rd Rate

Township No 7 N Range No 30 W

Chains	
	North on a random line between Sections 5 + 6 Va 13° 15' E.
40.00	Set post for temporary 1/4 Sec. corner
80.68	Intersect W. boundary of Township at a point 28 links W of the corner to sections 5 + 6 from which corner I run S. 12' W. on true line between sections 5 + 6 Va. 13° 15' E.
40.68	Set post. deposite charred stake, raise mound of Earth with pits as per instructions for 1/4 Sec. corner
80.68	The corner to 5. 6. 7 + 8

Surface Broken
Soil 3rd Rate.

July. 26 - 1872
See Journal Description
See page 67.

List of Names

A list of the names of the individuals employed to assist in running, measuring or marking the lines and corners described in the foregoing field notes of Township No. 7 N. of the Base Line of Range No. 30 W. of the 6th Principal Meridian showing the respective capacities in which they acted:

B. M. Smith } Chainmen
E. Spare }
W. J. Harmon } Moundmen
C. S. Woods } and axemen

We hereby certify that we assisted Wm A. Richards deputy surveyor, in surveying and sub-dividing Township No. 7 N. Range No. 30 W. of the 6th Principal Meridian, and that said Township has been in all respects to the best of our knowledge and belief, well and faithfully surveyed, and the boundary monuments planted according to the instructions furnished by the Surveyor General

B M Smith } Chainmen
E Spare }
W J Harmon } Moundmen
C S Woods } and axemen

Subscribed and sworn to by the above named persons before me a Justice of the Peace for the County of Lincoln in the State of Nebraska this day of 1872

A. T. Feay
Justice of the Peace

I Wm A. Richards, Deputy Surveyor do solemnly swear that, in pursuance of a joint contract wherein Wm A. Richards and Ruben H. Wilber are joint contractors with E. E. Cunningham United States Surveyor General for the District of Iowa and Nebraska bearing date the 26th day of June A. D. 1872. I have well, faithfully and truly, in my own proper person, and in strict conformity with the instructions furnished by the Surveyor General, the Surveying Manual and the laws of the United States, surveyed all those parts or portions of Township No. 7. N of the Base Line of Range No.

30 W. of the 6. Principal Meridian as are represented in the foregoing field notes as having been surveyed under my direction; and I do further solemnly swear that all corners of said surveys have been established and perpetuated in strict accordance with the Surveying Manual and printed instructions, and that the foregoing are the true and original field notes of such survey.

Wm A Richards
Deputy Surveyor

Subscribed by said Wm A Richards, deputy Surveyor, and sworn to before me a Notary Public for the County of Douglas State of Nebraska, this 20th day of Nov: 1872

J R Hyde
Notary Public
Douglas Co
Neb

General Description.

The surface of this Township is broken by numerous ravines and canon making it it almost impassable for wagons. The soil is generally 3rd Rate, very little being of any value for farming purposes.

It might be devoted to stock raising purposes if water were supplied from wells.

Surveyor General's Office
Plattsmouth Dec 14th 1872

The forgoing Field Notes of the Survey and Subdivision of Township No 7 North of Base Line, of Range No 30 West 6th Principal Meridian in the State of Nebraska Executed by Wm A. Richards Deputy Surveyor under joint Contract No 56. date June 26th 1872, Wherein Wm A. Richards and Reuben H. Wilber are joint Contractors, in the month of July 1872. having been Critically Examined the necessary corrections and Explanations made. the said Field Notes and Surveys they describe are hereby approved

E. E. Cunningham
Surveyor General

Town 8 Range 30 W.



Field Notes of the subdivision lines of Township 8 N R. 30 W of the 6th Principal Meridian

Executed by William A. Richards Deputy Surveyor

Survey commenced July 27. 1872
Survey completed July 31. 1872

List of names.

B. M. Smith } Chainmen
E. Spare
W. F. Harmon } Moundmen
E. S. Woods } and Axemen

Do determine the proper adjustment of my compass, for sub-dividing this Township & commence at the corner to Townships 7 and 8 N. R. 29 & 30 W and run North on a blank line along the East boundary of Section 36 Va. 13° 15' E.

40.06 Do a point 18 links West of 1/4 Sec. corner.

80.10 Do a point 35 links West of the cor. to Secs. 25 and 36

Do retrace this line or run parallel thereto my compass must be adjusted to a variation of 13° East

Township No 8 N. R. No 30 W

chains	North betwn Secs. 35 and 36 Va. 13° E.
40.00	Set post. deposite charred stake, raise mound of earth with pits as per instructions for 1/4 sec. corner.
80.00	Set post. deposite charred stake, raise mound of earth with pits as per instructions for corner to secs 25 26. 35 and 36
	Surface Broken
	Soil 3rd rate

Township No 8 N. R. No 30. W.

chains	E. on a random line btwn Secs. 25 and 36. Va. 13° E.
40.00	Set post for temporary 1/4 sec. cor.
80.32	Intersect Eastern boundary of Township at a point 13 links S. of the corner to Secs. 25 and 36. from which corner S run. S. 89° 54 1/2' W. on true line between secs. 25 & 36 Va. 13° E.
40.16	Set post. deposite charred stake, raise mound of earth with pits as per instructions for 1/4 sec. cor.
80.32	The corner to Secs. 25. 26. 35 and 36.
	Surface Broken.
	Soil 3rd rate.

Chains	
	North betwn. Secs. 25 and 26 Va. 13° E.
18.00.	Ravine and dry creek course E and S.W.
40.00	Set post. deposite charred stake, raise mound of earth with pits as per instructions for 1/4 sec. corner.
80.00	Set post. deposite charred stake, raise mound of earth with pits as per instructions for corner to Secs. 23.24.25 & 26.

Surface Soil. Broken 3rd rate

Chains	
	E. on a random line btwn. secs. 24 and 25 Va. 13° E.
40.00	Set post for temporary 1/4 sec. corner.
80.28	Intersect E. boundary of Township at a point 10 links South of the corner to secs. 24 and 25 from which corner I run, S. 89° 56' W. on true line btwn. Secs. 24 and 25 Va. 13° E.
40.14	Set post, deposite charred stake, raise mound of earth with pits as per instructions for 1/4 sec. corner.
80.28	The corner to Secs. 23.24. 25 and 26

Surface Soil Broken 3rd Rate

Township No 8 N. R. No 30. W.

chains	
	North btwn. Secs. 23 + 24 Va. 13° E.
40.00	Set post, deposite charred stake raise mound of earth with pits as per instructions for 1/4 Sec. corner.
80.00	Set post, deposite charred stake raise mound of earth with pits as per instructions for corner to secs. 13, 14, 23 + 24
	Surface Broken.
	Soil 3rd Rate.

Township No 8 N. Range No 30. W.

chains	
	East, on a random line, between secs. 13, and 24 Va. 13°
40.00	Set post for temporary 1/4 Sec. corner.
63.00	Dry creek course SE. 18 links wide.
80.36	Intersect E. boundary of Township at a point 13 links S. of the corner to Secs. 13 and 24 from which corner I run S. 89° 54' W. on true line btwn Secs. 13 and 24 Va. 13° E.
40.18	Set post deposite charred stake raise mound of earth with pits as per instructions for 1/4 Sec. corner.
80.36	The corner to Secs. 13. 14 23. + 24.
	Surface Broken
	Soil 3rd Rate

Township No. 8. N. R. No. 30 W

Chains	
	N. btwn. 13 and 14
	Va. 13° E.
40.00	Set post, deposite charred stake, raise mound of earth with pits as per instructions for 1/4 Sec. corner
80.00	Set post, deposite charred stake, raise mound of earth with pits as per instructions for corner to secs. 11. 12. 13 and 14
	Surface Broken
	Soil 3rd Rate

Township No. 8. N. Range No. 30 W.

Chains	
	E. on a Random line
	btwn. Secs. 12 and 13
	Va. 13° E.
7.00	Dry Creek 24 links, course S.E.
40.00	Set post for temporary 1/4 Sec. corner
80.52	Intersect N. and S. line at a point 17 links S. of the corner to Sections 12 and 13 from which corner Drum
	S. 89° 53' W. on true line
	btwn. Secs. 12 and 13
	Va. 13° E.
40.26	Set post, deposite charred stake, raise mound of earth with pits as per instructions for 1/4 Sec. corner
80.52	The corner to Secs. 11. 12. 13 & 14
	Broken Surface
	3rd Rate Soil

Township No. 8. N. Range No. 30 W.

Chains	
	North btwn. Secs. 11 & 12 Va. 13° E.
13.00	Dry Creek 24 links. course S.E.
40.00	Set post, deposite charred stake, raise mound of earth with pits as per instructions for 1/4 Secs. corner
80.00	Set post, deposite charred stake, raise mound of earth, with pits as per instructions for corner to Secs. 1. 2. 11 & 12
	Surface Broken
	Soil 3rd Rate

Township No. 8. N. R No. 30. W.

Chains	
	E. on a random line btwn. Secs. 1 and 12 Va. 13° E.
40.00	Set post, for temporary 1/4 Sec. corner.
80.40	Intersect E. boundary of Township at a point 14 link South of the corner to Sections 1 and 12 from which corner I run S. 89° 52' W on true line between Secs. 1 and 12 Va. 13° E.
41.30	Set post, deposite charred stake, raise mound of earth with pits as per instructions for 1/4 Sec. corner.
80.40	The corner to Secs. 1. 2. 11 and 12
	Surface Broken
	Soil 3rd Rate

Township No 8 N. R. No 30 W.

Chains	
	North on a true line between Secs. 1 & 2 Va. 13°
40.00	Set post deposite charred stake raise mound of Earth with with pits as per instructions for 1/4 Sec. corner.
86.80	Intersect 2nd Standard Parallel N of Base Line at a point 18.60 chs. East of the 1/4 Sec. corner on the S. boundary Sec. 36. T. 9 N. R. 30 W Set post, deposite charred stake, raise mound of earth with pits as per instructions for closing corner to Secs. 1 and 2.

Surface. Broken
Soil. 3rd Rate
July. 27 - 1872

Township No 8 N Range No 30 W

Chains	
	North betwn secs 34 and 35 Va 13°
40.00	Set post. deposite charred stake, raise mound of earth with pits as per instructions for 1/4 Sec. corner.
80.00	Set post. deposite charred stake, raise mound of earth with pits as per instructions for corner to secs. 26. 27. 34 and 35

Surface Broken
Soil 3rd Rate

Township No 8 N. Range No 3 W

Chains	E. on a random line btwn Secs. 26 and 35 Va 13° E.
22.00	Ravine N.E. and S.W.
40.00	Set post for temporary 1/4 Sec. corner
64.00	Ravine N.E. and S.W.
80.00	Intersect N. and S. line at a point 11 links W of the corner to Secs. 25. 26. 35 and 36 from which corner I run N. 89° 55 1/2' W. on true line btwn. Secs. 26 & 35 Va. 13°
49.00	Set post deposite chared stake raise mound of earth with pits as per instructions for 1/4 Sec. corner
80.00	The corner to Secs. 26. 27. 34 and 35
Surface	Broken
Soil	3rd Rate

Township No 8 N. Range No 3 W.

Chains	N. btwn. Secs. 26 and 27 Va. 13° E.
17.00	Ravine and dry creek. course N.E. and S.W.
40.00	Set post. deposite chared stake, raise mound of earth with pits as per instructions for 1/4 Sec. corner.
80.00	Set post, deposite chared stake, raise mound of earth with pits as per instructions for corner to Secs. 22 23 26 and 27
Surface	Broken
Soil	3rd Rate

Township No. 8. N. Range No. 3 W.

Chains	
	East on a Random line btwn. Secs. 23 and 26 Va. 13° E.
23.00	Raining S. E. and N. W.
40.00	Set post for temporary 1/4 Sec. corner
80.10	Intersect N. and S. line at a point 14 links N. of the corner to Secs 23 24 25 and 26 from which corner I run. N. 89° 54' W. on true line btwn. Secs. 23 + 26 Va 13°
40.05	Set post. deposite charred stake, raise mound of earth with pits as per instructions for 1/4 Sec. corner.
80.10	The corner to secs. 22 23 26 and 27

Surface Rolling
Soil 3rd Rate

Township No. 8. N. Range No. 3 W.

Chains	
	N. btwn. Secs. 22 and 23 Va. 13° E.
40.00	Set post. deposite charred stake, raise mound of earth with pits as per instructions for 1/4 Sec. corner.
80.10	Set post. deposite charred stake, raise mound of earth with pits as per instructions for corner to Sect. 14. 15. 22 and 23.

Surface Broken.
Soil 3rd Rate.

Township No. 8. N. Range No. 30 W.

chains	E. on a random line between Secs. 14 and 23 Va. 13°
40.00	Set post for temporary 1/4 Sec. corner.
80.00	Intersect N and S lines at the corner to secs 13 14 23 and 24 from which corner Brn W. on a true line between secs. 14 and 23 Va. 13° E.
40.00	Set post deposite charred stake, raise mound of earth with pits as per instructions for 1/4 Sec. corner
80.00	The corner to secs. 14 15. 22 and 23
	Surface Rolling
	Soil 3rd Rate.

Township No. 8. N. Range No. 30 W.

chains	N. bton. Secs. 14 and 15 Va. 13° E.
40.00	Set post deposite charred stake, raise mound of earth with pits as per instructions for 1/4 Sec. corner.
80.00	Set post. deposite charred stake, raise mound of earth with pits as per instructions for corner to secs. 10. 11. 14 and 15
	Surface Broken
	Soil 3rd Rate

Township No. 8. N. Range No. 30. W.

chains	
	E. on a random line btwn. Secs. 11 and 14 Va. 13° E.
40.00	Set post for temporary 1/4 Sec. corner
80.16	Intersect N. and S. line at a point 16 links N. of the corner to Secs. 11 12 13 and 14 from which corner Drum N. 89°53' W on a true line btwn. Secs. 11 & 14 Va. 13° E.
80.08	Set post, deposite charred stake, raise mound of earth with pits as per instructions for 1/4 Sec. corner.
80.16	The corner to Secs. 10. 11. 14 and 15
	Surface Rolling. Soil 3rd Rate.

Township No. 8. N. R. No. 30. W.

chains	
	N. btwn. Secs. 10 and 11 Va. 13° E.
40.00	Set post, deposite charred stake, raise mound of earth with pits as per instructions for 1/4 Sec. corner.
44.20	Dry creek. 20 links wide course S. E. & N. W.
80.00	Set post, deposite charred stake, raise mound of earth with pits as per instructions for corner to Secs. 2. 3. 10 and 11
	Surface Broken. Soil 3rd Rate.

Township No. 8. N. R. No. 30 W

Chains.	
	E. on a random line btwn Secs. 2 and 11 Va. 13° E.
40.00	Set post. for temporary 1/4 Sec. corner
79.90	Intersect N. and S. line at a point. 12 links South of the corner to Secs. 1. 2. 11 & 12. from which corner Trun S. 89° 55' W. on true line btwn Secs. 2 and 11. Va 13° E.
39.95	Set post. deposite charred stake, raise mound of Earth with pits as per instructions for 1/4 Sec. corner
79.90	The corner to Secs. 2. 3. 10 and 11

Surface Broken
Soil Worthless

Township No. 8. N. R. No. 30. W.

Chains	
	N. on a true line betwn Secs. 2 and 3. Va. 13° E.
40.00	Set post. deposite charred stake raise mound of Earth with pits as per instructions for 1/4 Sec. corner.
87.04	Intersect 2nd Standard Parallel N. at a point 18.74 chs. ~~West~~ East of the 1/4 Sec. corner on the S. boundary of Sec. 35 T. 9 N R. 30 W. where Set post. deposite charred stake, raise mound of Earth with pits as per instructions for closing corner to Secs. 2 and 3.

Surface Broken
Soil Worthless

July. 28-1872

Township No. 8 N. R. No. 30 W.

chains	N. along Secs. 33 and 34 Va 13° E.
40.00	Set post. deposite charred stake, raise mound of earth with pits as per instructions for 1/4 Sec. corner
65.00	Dry creek. N.E. and S.W.
80.00	Set post. deposite charred stake, raise mound of earth with pits as per instructions for 1/4 ~~Sec~~. corner to Secs 27, 28, 33 & 34
	Surface Broken
	Soil 3rd Rate

Township No. 8. N. Range No. 30 W.

chains	E. on a Random line between Secs. 27 and 34 Va. 13° E.
30.00	Ravine and Dry creek N.E. and S.W.
40.00	Set post for temporary 1/4 Sec corner
80.10	Intersect N. and S. line at a point 12 links N of the corner to Secs. 26, 27 34 and 35 from which corner, I run.
	N. 89° 55' W on a true line between Secs. 27 and 34 Va. 13° E.
40.05	Set post deposite charred stake, raise mound of earth with pits as per instructions for 1/4 Sec corner.
80.10	The corner to Secs 27. 28. 33 and 34
	Surface Broken
	Soil 3rd Rate.

Township No. 8. N. Range No. 30 W.

Chains	
	N. btwn Secs. 27 + 28
	Va. 13° E
32.00	Raving E. + W
40.00	Set post, deposite charred stake, raise mound of earth with pits as per instructions for 1/4 Sec. corner
80.00	Set post, deposite charred stake, raise mound of earth with pits as per instructions for corner to Secs. 21. 22. 27 + 28
	Surface Broken
	Soil 3rd rate

Township No. 8. N. Range No. 30. W.

Chains	
	E. on a random line btwn. Secs. 22 and 27
	Va. 13° E.
40.00	Set post for temporary 1/4 Sec. corner.
80.00	Intersect N. and S. line at a point 21 links N. of the corner to Secs 22. 23. 26 and 27 from which corner Pine N. 89. 51' W. on true line btwn. Secs. 22 and 27
	Va. 13° E.
40.00	Set post. deposite charred stake, raise mound of earth with pits as per instructions for 1/4 sec. corner.
80.00	The corner to sections 21 22 27 and 28
	Surface Broken
	Soil 3rd Rate

Township No 8. N. R. No 30 W.

Chains	
	N. btwn. Secs. 21 and 22 Va. 13° E.
40.00	Set post. deposite charred stake, raise mound of earth with pits as per instructions for 1/4 Sec. corner
80.00	Set post, deposite charred stake, raise mound of earth with pits as per instructions for corner to sections 15. 16. 21 & 22
	Surface Broken
	Soil 3rd Rate

Township No 8 N. R. No 30 W.

Chains	
	E. on a Random line between Secs. 15 and 22 Va. 13° E.
40.00	Set post. for temporary 1/4 Sec. corner.
80.18	Intersect N. and S. line at a point 12 link N. of the corner to Secs. 14. 15. 22. & 23 from which corner I run N. 89° 55' W on true line betwn. Secs. 15 and 22, Va 13° East
40.09	Set post. deposite charred stake, raise mound of earth with pits as per instructions for 1/4 Sec. cor.
80.18	The cor. to Secs. 15. 16. 21 and 22
	Surface Broken
	Soil 3rd Rate

Township No. 8 N. R. No. 30 W.

Chains	
	N. btwn. Secs. 15 and 16. Va. 13° E.
40.00	Set post deposite charred stake, raise mound of earth with pits as per instructions for 1/4 Sec corner.
80.00	Set post. deposite charred stake, raise mound of earth with pits as per instructions for corner to Secs. 9 10 15 and 16
	Surface Rolling Soil 3rd Rate

Township No. 8 N. R. No. 30 W.

Chains	
	E. on a random line btwn. Secs. 10 and 15 Va. 13° E.
40.00	Set post. for temporary 1/4 Sec. corner.
57.00	Ravine N. E. and S. W.
80.30	Intersect N and S line at a point 17 links N of the corner to Sec. 10.11.14 & 15 from which corner Drum N. 89° 53' W. on true line btwn. Secs. 10 and 15 Va. 13° E.
40.15	Set post. deposite charred stake, raise mound of earth with pits as per instructions for 1/4 Sec. corner
80.30	The corner to Secs. 9. 10. 15 and 16
	Surface. Broken Soil. 3rd Rate

Township No. 8 N. R. No. 30 W.

chains	
	North btwn. Secs. 9 + 10 Va. 13° E.
40.00	Set post. deposite charred stake, raise mound of earth with pits as per instructions for 1/4 Sec. corner.
77.00	Enter Range E and W
80.00	Set post. deposite charred stake, raise mound of earth with pits as per instructions for corner to secs. 3. 4. 9 and 10
	Surface Broken
	Soil 3rd rate

Township No. 8 N. R. 30 W.

chains	
	E. on a random line btwn Secs. 3 and 10 Va. 13°
40.00	Set post for temporary 1/4 Sec. corner
50.00	Cross range bearing S. E. and W.
80.00	Intersect N. and S. line at a point 14 links N. of the corner to Secs. 2. 3. 10 + 11 from which corner Brass N. 89° 54' W. on true line btwn. Secs. 3 and 10 Va. 13°
40.00	Set post. deposite charred stake, raise mound of earth with pits as per instructions for 1/4 Sec. corner
80.00	The corner to Secs. 3. 4. 9 + 10
	Surface Broken
	Soil 3rd Rate

Township No. 8. R. No. 30 W

Chains.	
	North on a true line btwn. Secs. 3 and 4 Va. 13° E
12.00	Leave Range E. & W.
40.00	Set post deposite chared stake raise mound of earth with pits as per instructions for 1/4 Sec corner
87.20	Intersect 2nd Standard Parallel N. at a point 18.68 chs. East of the 1/4 sec. cor. on South boundary of Sec. 34. T. 9. N. R. 30 W. where I set post deposite chared stake raise mound of earth with pits as per instructions for closing corner to Secs. 3 and 4
	Surface Broken
	Soil 3rd Rate
	July. 29 - 1872

Township No. 8. N. R. No. 30. W.

Chains	
	N. btwn. Secs. 32 and 33 Va 13° E.
40.00	Set post. deposite chared stake, raise mound of earth, with pits as per instructions for 1/4 Sec. corner.
80.00	Set post. deposite chared stake, raise mound of earth with pits as per instructions for corner to sections 28. 29. 32 & 33
	Surface Broken
	Soil 3rd Rate

Township No. 8. N. R. No. 30. W.

chains	
	E. on a Random line btwn. Secs. 28 and 33 Va. 13° E.
40.00	Set post. for temporary 1/4 Sec. corner
80.21	Intersect N. and S. line at a point 19 links S of the corner to Secs. 27. 28. 33 and 34, from which corner bears S. 89° 52' W. on true line btwn. Secs. 28 and 33 Va. 13° E.
40.112	Set post, deposits charred stake, raise mound of earth with pits as per instructions for 1/4 Sec. corner.
80.21	The corner to Secs. 28, 29, 32 and 33.
	Surface Broken Soil 3rd Rate

Township No. 8 N. R. No. 30. W.

chains	
	N. btwn. Secs. 28 and 29 Va 13° E
39.50	Enter range N.E. & W
40.00	Set post. deposite charred stake, raise mound of earth with pits as per instructions for 1/4 Sec. corner
44.00	Leave range N.E. and W.
80.00	Set post. deposite charred stake, raise mound of earth with pits as per instructions for corner to Secs. 20. 21. 28 & 29
	Surface Broken Soil 3rd Rate.

Township No. 8 N. R. No. 30 W.

Chains	
	E. on a random line btwn. Secs. 21 and 28 Va. 13° E.
5.00	Ravine & dry creek with water in holes S. E. & N. W.
40.00	Set post for temporary 1/4 Sec. corner.
80.20	Intersect N. and S. line at a point 15 links S. of the corner to Secs. 21. 22. 27 & 28. from which corner Brass S. 89° 54' W. on a true line btwn. Secs. 21 & 28 Va. 13° E.
40.10	Set post, deposite charred stake, raise mound of earth with pits as per instructions for 1/4 Sec. corner
80.20	The corner to Secs. 20. 21. 28 and 29
	Surface Broken.
	Soil 3rd Rate.

Township No. 8 N. R. No. 30 W.

Chains	
	N. btwn Secs. 20 and 21 Va. 13° E.
13.00	Ravine and dry creek with water in holes cause S. & N. W.
40.00	Set post, deposite charred stake, raise mound of earth with pits as per instructions for 1/4 Sec. corner
80.00	Set post, deposite charred stake, raise mound of earth with pits as per instructions for corner to Secs. 16. 17. 20 and 21
	Surface Broken.
	Soil 3rd Rate.

Township No 8. N. R. No 30. W.

chains	
	E on a Random line btwn Secs. 16 and 21 Va. 13° E
21.00	Ravine S. E and N. W.
40.00	Set post for temporary 1/4 Sec. corner
80.14	Intersect N and S line at a point 15 link S. of the corner to Secs 15. 16. 21 and 22, from which corner I run S. 89. 54 W. on true line betwn. Secs. 16 & 21 Va 13° E
40.07	Set post, deposite charred stake, raise mound of earth with pits as per instructions for 1/4 Sec. corner.
80.14	The corner to Secs. 16. 17. 20 & 21

Surface Broken.
Soil 3rd Rate.

Township No 8 N. Range No 30. W.

chains	
	N. btwn Secs. 16 and 17 Va 13° E.
22.00	Ravine S. E. and N. W.
40.00	Set post deposite charred stake, raise mound of earth with pits as per instructions for 1/4 Sec. corner
80.00	Set post deposite charred stake, raise mound of earth with pits as per instructions for corner to Secs. 8. 9. 16 and 17.

Surface Broken.
Soil 3rd Rate.

Township No. 8. N. R. No. 30 W.

chains	
	E. on a random line btwn Secs. 9 and 16 Va. 13° E.
40.00	Set post for temporary 1/4 Sec. corner.
80.06	Intersect N and S line at a point 7. links N. of the corner to Secs. 8. 9. 15 and 16. from which corner I run N. 89° 57' W. on true line btwn Secs. 9 and 16 Va. 13° E.
40.03	Set post. deposite charred stake, raise mound of earth with pits as per instructions for 1/4 Sec corner.
80.06	The corner to Secs. 8. 9. 16 & 17
	Surface Broken Soil 3rd Rate

Township No. 8. N. R. No. 30. W.

chains	
	N. btwn. Secs. 8 and 9. Va. 13° E.
40.00	Set post. deposite charred stake raise mound of earth with pits as per instructions for 1/4 sec. cor.
80.00	Set post. deposite charred stake raise mound of earth with pits as per instructions for corner to secs. 4. 5. 8 & 9
	Surface Broken Soil 3rd Rate

Township No. 8. N. R. No. 30. W.

Chains	E. on a random line btwn Secs. 4 and 9 Va. 13° E.
4.00	Set post for temporary 1/4 Sec. corner.
72.00	Enter Ravine E. and N.W.
80.40	Intersect N. & S. line at a point 22 link N. of the corner to Secs. 3. 4. 9 and 10 from which corner ~~B~~ run N. 89° 51' W. on true line btwn. Secs. 4 & 9 Va 13° E.
40.20	Set post. deposite charred stake, raise mound of earth with pits as per instructions for 1/4 Sec. cor.
80.40	The corner to Secs. 4.5.8 & 9.

Surface Broken
Soil 3rd Rate

Township No. 8. N. R. No. 30 W

Chains	N. on a true line btwn. Secs. 4 and 5 Va 13° E
16.00	Ravine E. and W.
40.00	Set post. deposite charred stake. raise mound of earth with pits as per instructions for 1/4 Sec. corner
87.00	Intersect 2nd Standard Parallel at a point 18.39 ch. E. of the 1/4 Sec. cor. on the South boundary of Section 33. T. 9 N. R. 30 W. Set post. deposite charred stake, raise mound of earth with pits as per instructions for closing corner to Secs. 4 and 5

Surface Broken
Soil 3rd Rate

Township No 8. N. Range No 30 W.

Chains	
	N. btwn Secs. 31 & 32
	Va. 13° E.
40.00	Set post, deposite charred stake, raise mound of earth with pits as per instructions for 1/4 Sec. corner
80.00	Set post, deposite charred stake, raise mound of earth with pits as per instructions for corner to Secs. 29. 30. 31 and 32
	Surface Broken
	Soil 3rd Rate.

Township No 8. N. R. No 30. W.

Chains	
	E. on a random line btwn. Secs. 29 and 32
	Va 13° E
6.00	Ravine N & S.
40.00	Set post for temporary 1/4 Sec corner
44.00	Ravine N. W. and S. E.
80.00	Intersect N. and S. line at a point 13 links S of the corner to Secs 28, 29, 32 & 33 from which corner I run. S. 89° 54' W. on true line btwn. Secs. 29 and 32
	Va 13° E.
40.00	Set post, deposite charred stake, raise mound of earth with pits as per instructions for 1/4 Sec. corner.
80.00	The corner to Secs. 29. 30. 31 and 32
	Surface Broken
	Soil 3rd Rate.

Township No 8 of R. No 30 W.

chains	
	W. on a random line btwn Secs. 30 and 31 Va 13° E.
40.00	Set post for temporary 1/4 Sec corner
77.00	Ravine S.E. and N.W.
78.70	Intersect W. boundary of Township at a point 4 links S. of the corner to Secs 30 & 31 from which corner Bears S. 88° 57' E. on this line btwn Secs. 30 and 31 Va. 13° E.
38.70	Set post deposite chained stake, raise mound of earth with pits as per instructions for 1/4 Sec. corner
78.70	The corner to Secs. 29. 30. 31 and 32
	Surface Broken
	Soil 3rd Rate
	July. 30-1872

Township No 8. of R. No 30. W.

chains	
	N. btwn. Secs 29 and 30 Va. 13° E
40.00	Set post. deposite chained stake, raise mound of earth with pits as per instructions for 1/4 Sec. corner.
80.00	Set post. deposite chained stake raise mound of earth with pits as per instructions for corner to Section 19. 20. 29 and 30.
	Surface Broken.
	Soil 3rd Rate.

Township No. 8. N. R. No. 30. W.

Chains	E. on a random line btwn Secs. 20 and 29 Va. 13° E.
40.00	Set post for temporary 1/4 Sec. corner.
79.80	Intersect A and S line at a point 17 links S. of the corner to Secs. 20 and 29 from which corner Brun S. 89° 53' W on true line btwn. Secs. 20 & 29 Va. 13° E.
39.90	Set post. deposits charred stake raise mound of earth with pits as per instructions for 1/4 Sec. cor.
79.80.	The corner to Secs. 19. 20. 29 and 30.

Surface Broken
Soil 3rd Rate

Township No. 8. N. R. No. 30. W.

Chains	W. on a random line btwn. Secs. 19 and 30 Va. 13° E.
40.00	Set post for temporary 1/4 Sec. corner.
72.50	Enter lake N. & S.
79.50	Intersect W. boundary of Twp. at a point 15 links S. of the corner to Secs 19 and 30, from which corner Brun S. 89° 55' E. on true line btwn Secs. 19 and 30. Va. 13° E.
39.50	Set post. deposits charred stake raise mound of earth with pits as per instructions for 1/4 Sec. corner
79.50	The corner to Sec. 19. 20. 29 & 30

Surface Broken
Soil 3rd Rate

Township No 8 N. R No 30 W

Chains	
	N. Btwn. Secs. 19 and 20
	Va. 13° E.
16.00	Ravine E. and W.
40.00	Set post deposite charred stake, raise mound of earth with pits as per instructions for 1/4 Sec. corner
80.00	Set post. deposite charred stake, raise mound of earth with pits as per instructions for corner to Secs. 17, 18, 19 + 20.
	Surface broken
	Soil 3rd Rate

Township No 8 N R No 30 W

Chains	
	E. on a random line btwn.
	Secs. 17 and 20.
	Va. 13° E.
42.00	Set post for temporary 1/4 Sec. corner
80.00	Intersect N. + S. line at a point 6 links S. of the corner to Secs. 16, 17, 20 + 21, from which corner Brass S. 89°57½' W. on a true line btwn. Secs. 17 and 20.
	Va 13° E.
40.12	Set post. deposite charred stake raise mound of earth with pits as per instructions for 1/4 Sec. corner.
80.24	The corner to Secs. 17, 18, 19 + 20
	Surface rolling.
	Soil 3rd Rate.

Township No 8 N R No 30 W.

Chains	
	N. on a Random line btwn Secs. 18 and 19 Va. 13° E.
40.00	Set post for temporary 1/4 Sec corner
57.00	Ravine S. W. and W.
79.70	Intersect W. boundary of Twp. 20 links S. of the corner to Secs 18 and 19 from which corner True S. 89° 51' E on true line btwn Secs 18 & 19 Va. 13° E.
39.70	Set post deposite charred stake raise mound of earth with pits as per instruction for 1/4 Sec. corner.
79.70	The corner to Secs. 17. 18. 19. & 20.

Surface Broken.
Soil 3rd Rate.

Township No 8. N. R. No 30 W.

Chains	
	N. on true line btwn Secs 17 and 18. Va. 13° E.
40.00	Set post deposite charred stake, raise mound of earth with pits as per instructions for 1/4 Sec. corner.
80.00	Set post, deposite charred stake, raise mound of earth with pits as per instructions for corner to Secs. 7 8 17 and 18

Surface Broken.
Soil 3rd Rate.

Township No 8 N R No 30 W

Chains	E. on a random line btwn. Secs. 8 and 17 Va. 13° E
40.00	Set post for temporary 1/4 Sec. corner
80.00	Intersect N and S line at a point 10 links N of the corner to Secs. 8. 9. 16. and 17 from which corner I run N. 89° 56' W on true line btwn. Secs. 8 and 17 Va. 13° E.
40.00	Set post deposits charred stake, raise mound of Earth with pits as per instructions for 1/4 Sec. corner.
80.00	The corner to Secs 7. 8. 17 and 18

Surface Broken.
Soil 3rd Rate.

Township No. 8. N. R. No. 30. W.

Chains	W. on a Random line btwn. Secs. 7 and 18. Va. 13° E.
40.00	Set post for temporary 1/4 Sec. corner.
73.00	Enter canon W. & S.W.
79.80	Intersect W. boundary of Twp. at a point 6 links N. of the corner to Secs. 7 and 18. from which corner I run N. 89° 57' E on true line btwn. Secs 7 and 18 Va. 13° E.
39.80	Set post. deposits charred stake, raise mound of earth with pits as per instruction for 1/4 Sec. corner.
79.80	The corner to Secs. 7. 8. 17 and 18

Surface Broken.
Soil 3rd Rate.

Township No. 8. N.R. No 30 W

Chains	N. btwn. Secs. 7 and 8 Va. 13° E
40.00	Set post. deposits charred stake, raise mound of earth with pits as per instructions for 1/4 Sec corner,
68.00	Raising E. on N.
80.00	Set post. deposits charred stake. raise mound of earth with pit as per instructions for cor-ts Secs. 5. 6. 7 and 8
	Surface Broken.
	Soil 3rd Rate.

Township No. 8. N.R. No 30 W

Chains	E, on a Random line btwn. Secs. 5 and 8 Va. 13° E.
33.00	Raising N.E. and S.W.
40.00	Set post for temporary cor. Sec. 5
80.10	Intersect N. and S. line at a 18 links N. of the corner to Secs. 4. 5. 8 and 9. from which corner a pine N. 89° 52' W. on this line btwn. Secs. 5 and 8 Va. 13° E.
40.05	Set post. deposits charred stake, raise mound of earth with pits as per instructions for 1/4 sec. corner.
80.10	The corner to Secs. 5. 6 7 and 8.
	Surface Broken.
	Soil 3rd Rate.

Township No. 8 N R No 30 W

Chains	
	W. on a random line bton. Secs. 6 and 7 Va. 13° E.
40.00	Set post for temporary 1/4 Sec. corner.
63.00	Deep Ravine S.E. & N.W.
80.30	Intersect W. boundary of Twp. at a point 22 links N. of the corner to Secs. 6 & 7 from which corner Brass N. 89° 51' E. on true line btwn Secs. 6 & 7 Va 13° E.
40.20	Set post. deposite charred stake, raise mound of earth with pits as per instructions for 1/4 Sec. corner.
80.20	Sec. Corner to Secs. 5. 6. 7 and 8

Surface Broken
Soil 3rd Rate.

Township No. 8 N. R. No. 30 W

Chains	
	N. on a true line between Secs. 5 and 6. Va. 13° E.
40.00	Set post. deposite charred stake, raise mound of earth with pits as per instructions for 1/4 Sec. corner
84.00	Ravine N.E. and S.W.
87.40	Intersect N. boundary of Twp. and 2nd Standard Parallel N. at a point 18.22 chs. E. of the 1/4 Sec. corner on the S. boundary of Sec. 32. T. 9 N. R. 30 W. Set post deposite charred stake, raise mound of earth with pits as per instructions for closing corner to Secs 5 and 6.

Surface Broken
Soil 3rd Rate

July 31 - 1872
For General Description see page 67.

List of Names.

A list of the names of the individuals employed to assist in running measuring, or marking the line, and corners described in the foregoing field note of Township No. 8. N. Range No 30 W. of the 6th Principal Meridian showing the respective capacities in which they acted,

B. M. Smith } Chainmen
E. Spare
W. J. Harrison } Moundmen
E. S. Woods } and Axemen

We hereby certify that we assisted Wm. A. Richards deputy Surveyor in surveying and sub-dividing Township No. 8. N. Range No. 30. West of the 6th Principal Meridian, and that said Township has been in all respects to the best of our knowledge and belief well and faithfully surveyed and the boundary monuments platted according to the instructions furnished by the Surveyor General.

B M Smith Chainmen
E Spare
W J Harrison Moundmen and
E S Woods Axemen

Subscribed and sworn to by the above named persons before me a Justice of the Peace for Lincoln County State of Nebraska this 2 day of Oct 1872

A. T. Fear
Justice of the Peace

I, Wm A Richards Deputy Surveyor, do solemnly swear that in pursuance of a joint contract wherein Wm A. Richards and Reuben H. Wilbur are joint contractors with E. E. Cunningham United States Surveyor General for the District of Iowa and Nebraska bearing date the 26th day of June 1872, I have well, faithfully, and truly, in my own proper person, and in strict conformity with the instructions furnished by the Surveyor General, the Surveying Manual and the laws of the United States, surveyed all those parts or portions of Township No 8. N. of the Base Line of Range

No. 30. W. of the 6. Principle Meridian as represented in the foregoing field note as having been surveyed under my direction; and I do further solemnly swear that all the corners of said surveys have been established and perpetuated in strict accordance with the Surveying Manual and printed instructions, and that the foregoing are the true and original field notes of such survey

Wm A Richards

Subscribed by said Wm A Richards, deputy surveyor, and sworn to before me a Notary Public for the County of Douglas State of Nebraska, the 20th day of November A. D. 1872.

J N Hyde
Notary Public
Douglas Co
Neb

General Description

The surface of Township No 8. N. R. No 30. W. is either broken or very rolling throughout. It contains no timber or water, and but little grass. The soil throughout is 3rd rate. with some parts wholly worthless.

The ravines and canons running through it are deep with the sides of many almost perpendicular, making it impossible to travel through the country with wagons.

Surveyor Generals Office

Plattsmouth Nebr 14th 1872

The foregoing transcript of the field notes of the Survey of the Sub-division Lines of Township No 8. North of Base Line & of Range No 30. West of the 6th P.M. in the State of Nebraska. Executed by Wm A. Richards under joint contract No 56. dated June 26 1872. wherein Wm A. Richards and Reubin H. Wilbur are joint Contractors in the Month of July 1872.

Having been critically examined the marginal corrections and explanations made the said field notes and the Survey they describe are hereby approved.

E. E. Cunningham
Surveyor General

General Land Office • Original Field Notes

Book Number

531

The images in this file are photographs of the notes of the original surveys of the State of Nebraska on file in the Office of the Nebraska State Surveyor located in Lincoln, Nebraska.

The original surveys in Nebraska began in the mid 1850's and were completed in the mid 1880's. The Nebraska office of the Surveyor General was closed June 30, 1886.