General Land Office • Original Field Notes

Book Number

534

The images in this file are photographs of the notes of the original surveys of the State of Nebraska on file in the Office of the Nebraska State Surveyor located in Lincoln, Nebraska.

The original surveys in Nebraska began in the mid 1850's and were completed in the mid 1880's. The Nebraska office of the Surveyor General was closed June 30, 1886.

Town 17. Range 30 West

6	60	5	44	4	33	3	22	2	11	1
59		58		43		32		21		10
7	57	8	42	9	31	10	20	11	9	12
56		55		41		30		19		8
18	54	17	40	16	29	15	18	14	7	13
53		52		39		28		17		6
19	51	20	38	21	27	22	16	23	5	24
50		49		37		26		15		4
30	48	29	36	28	25	27	14	26	3	25
47		46		35		24		13		2
31	45	32	34	33	23	34	12	35	1	36

Field Notes

The Survey and Subdivision of Township 17 N of Base Line of Range 30 W of 6th PM in Nebraska

Executed

by Stephen C. McElroy Deputy Surveyor under joint Contract No 93 bearing date the 23rd day of June 1875

Survey

Commenced Sept 9th 1875
Completed Sept 19th 1875

List of Names and duties of Assistants

R. S. Powel } Chainman
C. F. Kinna } Chainman
H. T. Toten } Monumenter
Francis Murray }

T 17 N R 30 W 6th P.M.

Chains	
	To determine the proper adjustment of my Compass for subdividing this Township I commenced at the SE Cor of Township 17. Ranges 29 and 30 W and run N on a blank line along the East boundary of Sec 36. Va 13° 10' E.
40.00	To a point 23⅓ lks E of ¼ Sec Cor
80 00	To a Point 46⅔ lks E. of Corner to Sec 25 and 36
	To retrace this line or run parallel thereto my Compass must be adjusted to Va 13° 30' E.
	Subdivision Commenced Sept 9th 1875

T 17 N R 30 W 6th P M

Chains	
	From the corner to Sections 35 and 36 on the South boundary of the Township I run North between Sect 35 and 36 Va 13° 30' E.
40.00	Raised mound of earth 2½ feet high from pits 18 x 24 x 12 in deep for ¼ Sec Cor
80:00	Raised mound of earth 3 ft high from pits 18 x 24 x 12 in deep for Cor to Sect 25.26. 35 and 36.
	Land Broken. Soil 3rd rate

T 17 S R 30 W 6th P.M.

Chains	
	East on random line between Sec 25 and 36 Va 13° 30' E.
40.00	Set flag for temporary 1/4 Sec Cor
80.69	Intersect East boundary of Township 35 links S of Cor to Secs 25 and 36 from which Cor I run South 89° 45' W on true line between Secs 25 and 36 Va 13° 30' E.
40.34½	Raised mound of Earth 2½ ft high from Pits 18×24×12 in deep for 1/4 Sec Cor
80:69	Corner to Secs 25. 26. 35 and 36
	Land broken Soil 3rd rate

T 17 S R 30 W 6th P.M.

Chains	
	North between Secs 25 and 26 Va 13° 30' E.
40.00	Raised mound of Earth 2½ ft high from Pits 18×24×12 in deep for 1/4 Sec Cor
80.00	Raised mound of Earth 3 ft high from Pits 18×24×12 in deep for Corner to Secs 23. 24. 25 and 26
	Land broken Soil 3rd rate

T 17 N R 30 W 6th P.M.

Chains	
	East on a Random line between Secs 24 & 25 Va 13° 30' E.
40.00	Set Flag for temporary 1/4 Sec Cor
79.90	Intersect East boundary of Township 14 lks S of Cor to Secs 24 & 25 from which Cor I run South 89° 54' W Va 13° 30' E on true line between Secs 24 & 25
39.95	Raised mound of Earth 2½ ft high from Pits 18x24x12 in deep for 1/4 Sec Cor
79.90	Corner to Secs 23.24.25 & 26
	Land broken Soil 3rd rate

T 17 N R 30 W 6th P.M.

Chains	
	North between Secs 23 & 24 Va 13° 30' E.
40.00	Raised mound of Earth 2½ ft high from Pits 18x24x12 in deep for 1/4 Sec Cor
80.00	Raised mound of Earth 3 ft high from Pits 18x24x12 in deep for Cor to Sec 13.14. 23 & 24
	Land broken Soil 2nd rate

T 17 N R 30 W 6th P M

Chains	
	East on a random line between Sec 13 & 24 Va 13° 30' E.
40.00	Set flag for temporary 1/4 Sec Cor
79.54	Intersect East boundary of Township 21 lks North of Cor to Sec 13 & 24 from which Cor I run North 89° 51' West On true line between Sec 13 & 24 Va 13° 30' E
39.77	Raised Mound of Earth 2 1/2 ft high from Pits 18 x 24 x 12 in deep for 1/4 Sec Cor
79.54	Corner to Sec 13, 14 23 & 24
	Land Broken Soil 2nd rate

T 17 N R 30 W 6th P M

Chains	
	North between Sec 13 & 14 Va 13° 30' E.
40.00	Raised Mound of Earth 2 1/2 ft high from Pits 18 x 24 x 12 in deep for 1/4 Sec Cor
80.00	Raised Mound of Earth 3 ft high from Pits 18 x 24 x 12 in deep for Corner to Sec 11. 12 13 & 14
	Land Broken Soil 2nd rate

T 17 S. R 30 W. 6th P.M.

Chains	
	East on a random line between Sec.s 12 & 13 Va 13° 30' E.
40.00	Set Stake for temporary 1/4 Sec Cor
80.00	Intersect East boundary of Township 7 lks North of Cor to Sec.s 12 & 13 from which Corner I run North 89° 57' W.
	On true line between Sec 12 & 13 Va 13° 30' E.
40.00	Raised mound of Earth 2 1/2 ft high from Pits 18 x 24 x 12 in deep for 1/4 Sec Cor
80.00	Cor to Sec.s 11. 12. 13 & 14
	Land broken Soil 2nd rate

T 17 S. R 30 W. 6th P.M.

Chains	
	North between Sec.s 11 & 12 Va 13° 30' E.
40.00	Raised mound of Earth 2 1/2 ft high from Pits 18 x 24 x 12 in deep for 1/4 Sec Cor
48.00	Leave Sand hills Enter Valley descends North East
80.00	Raised mound of Earth 3 feet high from Pits 18 x 24 x 12 in deep for Corner to Sec.s 1. 2. 11 & 12
	Land broken Soil 2nd rate

T 17 N R 30 W 6th P.M.

Chains	East on a random line between Sec. 1 and 12. Va 13° 30' E.
30.00	Leave valley Enter Sand hills bar N & S W
40.00	Set flag for temporary 1/4 Sec Cor
79.82	Intersect East boundary of Township 42 links North of Cor to Sec 1 & 12 from which Cor I run North 89° 42' West On true line between Sec 1 and 12 Va 13° 30' E.
39.91	Raised mound of Earth 2 1/2 feet high from Pits 18 x 24 x 12 in deep for 1/4 Sec Cor
79.82	Corner to Sec 1. 2. 11 and 12.

Land broken Soil 2nd rate

T 17 N R 30 W 6th P.M.

Chains	North on a random line between Sec 1 and 2. Va 13° 30' E.
21.50	Drain descends N E.
37.00	leave Valley Enter Sand hills bears E and W
40.00	Set flag for temporary 1/4 Sec Cor
79.82	Intersect North boundary of Township 28 links East of Cor to Sec 1 and 2 from which Cor I run South 12' E. On true line between Sec 1 and 2 Va 13° 30' E.
39.82	Raised mound of earth 2 1/2 ft high from Pits 18 x 24 x 12 in deep for 1/4 Sec Cor
79.82	Corner to Sec 1. 2. 11 and 12

Land broken Soil 2nd rate

T 17 S. R 30 W. 6th P.M.

Chains	
	North between Sec^s 34 and 35 Va 13° 30' E.
40.00	Raised mound of earth 2½ ft high from Pits 18 x 24 x 12 in deep for ¼ Sec Cor
80.00	Raised mound of earth 3 ft high from Pits 18 x 24 x 12 in deep for Corner to Sec^s 26. 27. 34 and 35
	Land broken Soil 3rd rate
	Left 9th 1875

T 17 S. R 30 W 6th P.M.

Chains	
	East on a random line between Sec^s 26 and 35 Va 13° 30' E.
40.00	Set flag for temporary ¼ Sec Cor
80.18	Intersect North and South Line 7 links North of Cor to Sec^s 25. 26. 35 and 36 from which Cor I run North 89° 57 West
	On true line between Sec^s 26 and 35 Va 13° 30' E.
40.09	Raised mound of earth 2½ ft high from Pits 18 x 24 x 12 in deep for ¼ Sec Cor
80.18	Corner to Sec^s 26. 27. 34 and 35
	Land broken Soil 3rd rate

T 17 S R 30 W 6th PM

Chains	North between Secs 26 & 27 Va 13° 30' E.
40.00	Raised mound of Earth 2½ ft high from Pits 18 x 24 x 12 in deep for ¼ Sec Cor
80.00	Raised mound of Earth 3 ft high from Pits 18 x 24 x 12 in deep for Cor to Secs 22.23.26 & 27
Sand hills	Soil 3rd rate

T 17 S R 30 W 6th PM

Chains	East on a random line between Sections 23 & 26 Va 13° 30' East
40.00	Set flag for temporary ¼ Sec Cor
80.10	Intersect N & S line 35 links North of Cor to Secs 23.24.25 & 26 from which Cor I run North 89° 45' West
	On true line between Secs 23 & 26 Va 13° 30' E.
40.05	Raised mound of Earth 2½ ft high from pits 18 x 24 x 12 in deep for ¼ Sec Cor
80.10	Corner to Secs 22.23.26 & 27
	Land broken Soil 3rd rate

T 17 S. R 30 W 6th P.M.

Chains	North between Secs 22 and 23 Va 13° 30' E.
40.00	Raised mound of Earth 2½ ft high from Pits 18×24×12 in deep for ¼ Sec Cor
80.00	Raised mound of Earth 3 ft high from pits 18×24×12 in deep for Cor to Secs 14.15.22 and 23
	Land broken Soil 3rd rate

T 17 S. R 30 W 6th P.M.

Chains	East on a random line between Secs 14 and 23 Va 13° 30' E.
40.00	Set flag for temporary ¼ Sec Cor
80.46	Intersect N and S line at the Corner to Secs 13.14.23 and 24 from which Cor I run West
	On true line between Secs 14 and 23 Va 13° 30' E
40.23	Raised mound of Earth 2½ ft high from pits 18×24×12 in deep for ¼ Sec Cor
80.46	Corner to Secs 14.15.22 and 23
	Land broken Soil Sandy 3rd rate

T 17 S R 30 W 6th P M

Chains	North between Secs 14 and 15 Va 13° 30' E.
40.00	Raised mound of Earth 2½ ft high from pits 18 x 24 x 12 in deep for ¼ Sec Cor
80.00	Raised mound of Earth 3 ft high from pits 18 x 24 x 12 in deep for Cor to Sections 10.11 14 and 15.
Land broken	Soil 2nd rate

T 17 S R 30 W 6th P M.

Chains	East on a random line between Secs 11 and 14 Va 13° 30' E.
40.00	Set flag for temporary ¼ Sec Cor
80.08	Intersect N and S line 14 links South of Cor to Secs 11.12.13 & 14 from which Cor I run South 89° 54' West On true line between Secs 11 and 14 Va 13° 30' E.
40.04	Raised mound of Earth 2½ ft high from pits 18 x 24 x 12 in deep for ¼ Sec Cor
80.08	Corner to Secs 10.11.14 and 15
Land broken	Soil 3rd rate

T 17 S. R 30 W 6th P.M.

Chains	North between Sec 10 and 11 Va 13° 30' E.
40.00	Raised mound of Earth 2½ ft high from pits 18x24x12 in deep for ¼ Sec Cor
80.00	Raised mound of Earth 3 ft high from Pits 18x24x12 in deep for Cor to Sec 2. 3. 10 and 11
Land broken	Soil 2nd rate

T 17 S. R 30 W 6th P.M.

Chains	East on a random line between Sec 2 and 11 Va 13° 30' E.
38.00	Leave Land Hills enter valley descend N E
40.00	Set flag for temporary ¼ Sec Cor
79.96	Intersect N and S line 21 links North of Cor to Sec 1. 2. 11 and 12 from which Cor I run North 89° 51' West On true line between Sec 2 and 11 Va 13° 30' E.
39.98	Raised mound of Earth 2½ feet high from Pits 18x24x12 in deep for ¼ Sec Cor
79.96	Corner to Sec 2. 3. 10 and 11
	Land broken Soil 2nd rate

T 17 N. R 30 W 6th P.M.

Chains	
	North on a random line between Sec 2 and 3 Va 13° 30' E.
40.00	Set flag for temporary 1/4 Sec Cor
80.04	Intersect North boundary of Township 35 links East of Cor to Sec 2 and 3 from which Cor I run South 15' East On true line between Sec 2 and 3 Va 13° 30' E.
40.04	Raised mound of Earth 2 1/2 ft high from pits 18 x 24 x 12 in deep for 1/4 Sec Cor
80.04	Corner to Sec 2. 3. 10 and 11
	Land Broken Soil 2nd rate

T 17 N. R 30 W 6th P.M.

Chains	
	North between Sec 33 & 34 Va 13° 30' E.
40.00	Raised mound of Earth 2 1/2 ft high from pits 18 x 24 x 12 in deep for 1/4 Sec Cor
80.00	Raised mound of Earth 3 ft high from pits 18 x 24 x 12 in deep for Cor to Sec 27. 28 33 and 34
	Sand hills Soil 3rd rate

T 17 N R 30 W 6th P.M.

Chains	
	East on a random line between Sec 27 and 34 Va 13° 30' E.
40.00	Set flag for temporary 1/4 Sec Cor
79.42	Intersect N and S line at the Corner to Sec 26. 27. 34 and 35 from which Cor I run West
	On true line between Sec 27 & 34 Va 13° 30' E
39.71	Raised Mound of Earth 2 1/2 ft high from pits 18 x 24 x 12 in deep for 1/4 Sec Cor
79.42	Corner to Sections 27. 28. 33 and 34
	Sand hills Soil 3rd rate
	Sept 10th 1875

T 17 N R 30 W 6th P.M.

Chains	
	North between Sec 27 and 28 Va 13° 30' E.
40.00	Raised Mound of Earth 2 1/2 ft high from pits 18 x 24 x 12 in deep for 1/4 Sec Cor
80.00	Raised Mound of Earth 3 ft high from pits 18 x 24 x 12 in deep for Cor to Sec 21. 22 27 and 28
	Land Sand hills Soil 3rd rate

T 17 N R 30 W 6th P.M.

Chains	
	East on a random line between Sec's 22 and 27 Va 13° 30' E.
40.00	Set flag for temporary 1/4 Sec Cor
80.18	Intersect N. and S line 35 lks North of Cor to Sec's 22.23.26 and 27 from which Cor I run North 89° 45' West On true line between Sec's 22 & 27 Va 13° 30' E.
40.09	Raised mound of Earth 2 1/2 ft high from pits 18 x 24 x 12 in deep for 1/4 Sec Cor
80.18	Corner to Sec's 21.22.27 and 28
	Land Sand hills Soil 3rd rate

T 17 N R 30 W 6th P.M.

Chains	
	North between Sec's 21 and 22 Va 13° 30' E.
40.00	Raised mound of Earth 2 1/2 ft high from pits 18 x 24 x 12 in deep for 1/4 Sec Cor
80.00	Raised mound of Earth 3 ft high from pits 18 x 24 x 12 in deep for Cor to Sec's 15.16.21 and 22
	Land Sand hills Soil 3rd rate

T 17 N R 30 W 6th P.M.

Chains	
	East on a random line between Sec 15 and 22 Va 13° 30' E.
40.00	Set flag for temporary 1/4 Sec Cor
80.00	Intersect N and S line 14 links South of Cor to Sec 14.15.22 and 23 from which Cor I run South 89° 54' West On true line between Sec 15 and 22 Va 13° 30' E.
40.00	Raised mound of Earth 2 1/2 ft high from pits 18 x 24 x 12 in deep for 1/4 Sec Cor
80.00	Corner to Sec 15.16.21 and 22
	Land Broken Soil 2nd rate

T 17 N R 30 W 6th P.M.

Chains	
	North between Sec 15 and 16 Va 13° 30' E.
40.00	Raised mound of Earth 2 1/2 ft high from pits 18 x 24 x 12 in deep for 1/4 Sec Cor
80.00	Raised mound of Earth 3 feet high from pits 18 x 24 x 12 in deep for Cor to Sec 9.10.15 and 16
	Land Broken Soil 2nd rate

T 17 N R 30 W 6th P.M.

Chains	East on a random line between Sec 10 and 15 Va 13° 30' E.
40.00	Set flag for temporary 1/4 Sec Cor
80.32	Intersect N and S Line 21 links North of Cor to Sec 10.11.14 and 15 from which Cor I run North 89° 51' West
	On true line between Sec 10 and 15 Va 13° 30' E.
40.16	Raised Mound of Earth 2 1/2 ft high from pits 18 x 24 x 12 in deep for 1/4 Sec Cor
80.32	Cor to Sections 9.10.15 and 16
	Land broken Soil 2nd rate

T 17 N R 30 W 6th P.M.

Chains	North between Sec 9 and 10 Va 13° 30' E.
40.00	Raised Mound of Earth 2 1/2 feet high from pits 18 x 24 x 12 in deep for 1/4 Sec Cor
80.00	Raised Mound of Earth 3 feet high from pits 18 x 24 x 12 in deep for Cor to Sec 3.4. 9 and 10
	Land broken Soil 2nd rate

T 17 S. R 30 W. 6th P.M.

Chains	
	East on a random line between Sec's 3 & 10 Va 13° 30' E.
40.00	Set flag for temporary 1/4 Sec Cor
80.08	Intersect N & S line 7 links South of Cor to Sec's 2.3.10 & 11 from which Cor I run South 89° 57' West On true line between Sec's 3 & 10 Va 13° 30' E.
40.04	Raised mound of Earth 2 1/2 feet high from pits 18 x 24 x 12 in deep for 1/4 Sec Cor
80.08	Corner to Sec's 3.4.9 & 10
	Land broken. Soil 2nd rate

T 17 S. R 30 W. 6th P.M.

Chains	
	North on a random line between Sec's 3 & 4 Va 13° 30' E.
40.00	Set flag for temporary 1/4 Sec Cor
79.90	Intersect North boundary of Township 7 links East of Cor to Sec's 3 & 4 from which Cor I run South 3' East On true line between Sec's 3 & 4 Va 13° 30' E.
39.90	Raised mound of Earth 2 1/2 feet high from pits 18 x 24 x 12 in deep for 1/4 Sec Cor
79.90	Corner to Sec's 3.4.9 & 10
	Land broken Soil 2nd rate

T 17 S. R 30 W 6th P.M.

Chains	North between Secs 32 & 33 Va 13° 30' E.
40.00	Raised mound of Earth 2½ ft high from pits 18 x 24 x 12 in deep for ¼ Sec Cor
80.00	Raised mound of Earth 3 ft high from pits 18 x 24 x 12 in deep for Corner to Secs 28. 29. 32 & 33
	Land Sand hills Soil 3rd rate

T 17 S. R 30 W 6th P.M.

Chains	East on a random line between Secs 28 & 33. Va 13° 30' E.
40.00	Set flag for temporary ¼ Sec Cor
80.40	Intersect N & S line 49 links north of Cor to Secs 27. 28. 33 & 34 from which Cor I run North 89° 39' West On true line between Sec 28 & 33 Va 13° 30' E.
40.20	Raised mound of Earth 2½ ft high from pits 18 x 24 x 12 in deep for ¼ Sec Cor
80.40	Corner to Secs 28. 29. 32 and 33
	Sand hills Soil 3rd rate

T 17 N R 30 W 6th P M

Chains	North between Sec 28 & 29 Va 13° 30' E.
40.00	Raised mound of Earth 2½ ft high from pits 18×24×12 in deep for ¼ Sec Cor
80.00	Raised mound of Earth 3 ft high from pits 18×24×12 in deep for Cor to Sec 20. 21. 28 & 29.
	Land Sand hills Soil 3rd rate
	Sept 11th 1875

T 17 N R 30 W 6th P M

Chains	East on a random line between Sections 21 & 28 Va 13° 30' E.
40.00	Set flag for temporary ¼ Sec Cor
80.16	Intersect N & S line 14 links South of Cor to Sect 21. 22. 27 & 28 from which Cor I run South 89° 54' West
	On true line between Sect 21 & 28 Va 13° 30' E.
40.08	Raised mound of Earth 2½ feet high from pits 18×24×12 in deep for ¼ Sec Cor
80.16	Corner to Sect 20. 21. 28 & 29
	Land Sand hills Soil 3rd rate

T 17 N R 30 W 6th P M

Chains	North between Sec 20 and 21 Va 13° 30' E.
40:00	Raised Mound of Earth 2½ ft high from pits 18×24×12 in deep for ¼ Sec Cor
80.00	Raised Mound of Earth 3 ft high from pits 18×24×12 in deep for Cor to Secs 16. 17 20 and 21
Sand hills	Soil 3rd rate

Township 17 N R 30 W 6th P M

Chains	East on a random line between Sections 16 and 21. Va 13° 30' E.
40:00	Set flag for temporary ¼ Sec Cor
80.25	Intersect N and S line at the Corner to Secs 15. 16. 21 and 22 from which Cor I run West
	On true line between Secs 16 & 21 Va 13° 30' E.
40.12½	Raised Mound of Earth 2½ ft high from pits 18×24×12 in deep for ¼ Sec Cor
80:25	Corner to Secs 16. 17. 20 and 21
	Sand hills Soil 3rd rate

T 17 S R 30 W 6th P.M.

Chains	
	North between Secs 16 and 17 Va 13° 30' E.
40:00	Raised mound of Earth 2½ ft high from pits 18×24×12 in deep for ¼ Sec Cor
80:00	Raised mound of Earth 3 ft high from pits 18×24×12 in deep for Cor to Secs 8. 9. 16 and 17
	Land broken Soil 2nd rate

T 17 S R 30 W 6th P.M.

Chains	
	East on a random line between Secs 9 and 16 Va 13° 30' E.
40:00	Set flag for temporary ¼ Sec Cor
80.46	Intersect N and S line 14 lks north of Cor to Secs 9. 10. 15 and 16 from which Cor I run North 89° 54' West
	On true line between Sec 9 and 16 Va 13° 30' E
40.23	Raised mound of Earth 2½ ft high from pits 18×24×12 in deep for ¼ Sec Cor
80.46	Corner to Secs 8. 9. 16 and 17.
	Land broken Soil 2nd rate

T 17 S. R 30 W 6th P.M.

Chains	North between Sec. 8 and 9 Va 13° 30' E.
40:00	Raised mound of Earth 2½ ft high from pits 18x24x12 in deep for ¼ Sec Cor
80:00	Raised mound of earth 3 feet high from pits 18x24x12 in deep for Cor to Sec 4. 5. 8 and 9
	Land broken Soil 2nd rate

T 17 S. R 30 W 6th P.M.

Chains	East on a random line between Sec 4 and 9 Va 13° 30' E.
40:00	Set flag for temporary ¼ Sec Cor
80.38	Intersect N and S line 21 links North of Cor to Sec 3. 4. 9 and 10 from which Cor I run North 89° 55' West On true line between Sec 4 and 9 Va 13° 30' E.
40.19	Raised mound of Earth 2½ ft high from Pits 18x24x12 in deep for ¼ Sec Cor
80:38	Corner to Sec 4. 5. 8. and 9
	Land broken Soil 2nd rate

T 17 N R 30 W 6th P M

Chains	
	North on a random line between Sections 4 and 5 Var 13° 30' E.
40.00	Set flag for temporary 1/4 Sec Cor
79.68	Intersect north boundary of Township 28 bears West of Cor to Secs 4 and 5 from which Cor I run South 12' West On true line between Secs 4 and 5 Var 13° 30' E.
39.68	Raised mound of Earth 2 1/2 ft high from pits 18 x 24 x 12 in dep for 1/4 Sec Cor
79.68	Cor to Secs 4. 5. 8 and 9
	Land broken Soil Sandy 2nd rate

T 17 N R 30 W 6th P M

Chains	
	North between Secs 31 and 32 Var 13° 30' E.
40:00	Raised mound of Earth 2 1/2 ft high from pits 18 x 24 x 12 in dep for 1/4 Sec Cor
80.00	Raised mound of Earth 3 feet high from pits 18 x 24 x 12 in dep for Cor to Secs 29. 30 31 and 32
	Land Sand hills Soil 3rd rate

T 17 N R 30 W 6th P.M.

Chains	
	East on a random line between Sec 29 & 32 Va 13° 30' E.
40.00	Set flag for temporary 1/4 Sec Cor
79.86	Intersect N. & S. line at Cor to Sec 28. 29. 32 & 33 from which Cor I run West On true line between Sec 29 & 32 Va 13° 30' E.
39.93	Raised mound of Earth 2½ ft high from pits 18×24×12 in deep for 1/4 Sec Cor
79.86	Corner to Sec 29. 30. 31 & 32
	Land Sand hills Soil 3rd rate

T 17 N R 30 W 6th P.M.

Chains	
	West on a random line between Sec 30 & 31. Va 13° 30' E.
40.00	Set flag for temporary 1/4 Sec Cor
79.72	Intersect West boundary of Township 7 miles North of Cor to Sec 30 & 31 from which Cor I run North 89° 57' East On true line between Sec 30 & 31 Va 13° 30' E.
39.72	Raised mound of Earth 2½ ft high from pits 18×24×12 in deep for 1/4 Sec Cor
79.72	Cor to Sec 29. 30. 31 & 32
	Sand hills Soil 3rd rate

T 17 S. R 30 W 6th P.M.

Chains	
	North between Secs 29 & 30 Va 13° 30' E.
40.00	Raised mound of Earth 2½ ft high from pits 18×24×12 in deep for ¼ Sec Cor
80.00	Raised mound of Earth 3 ft high from pits 18×24×12 in deep for Cor to Secs 19. 20 29 & 30
Land Sand hills	Soil 3rd rate
Sept 12th	1875

T 17 S R 30 W 6th P.M.

Chains	
	East on a random line between Secs 20 & 29 Va 13° 30' E.
40.00	Set flag for temporary ¼ Sec Cor
79.68	Intersect N & S line 28 links South of Cor to Secs 20. 21. 28 & 29 from which Cor I run South 89° 48' West
	On true line between Secs 20 & 29 Va 13° 30' E.
39.84	Raised mound of Earth 2½ ft high from pits 18×24×12 in deep for ¼ Sec Cor
79.68	Cor to Secs 19. 20. 29 & 30
	Sand hills Soil 3rd rate

T 17 N R 30 W 6th P.M.

Chains	
	Work on a random line between Sec 19 & 30 Va 13° 30' E.
40:00	Set flag for temporary 1/4 Sec Cor
79.87	Intersect West boundary of Township 21 miles North of Cor to Sec 19 & 30 from which Cor I run North 89° 51' East
	On true line between Sec 19 & 30 Va 13° 30' E.
39.87	Raised mound of Earth 2½ ft high from pits 18 x 24 x 12 in deep for 1/4 Sec Cor
79.87	Corner to Sec 19. 20. 29 & 30
	Sand hills Soil 3rd rate

T 17 N R 30 W 6th P.M.

Chains	
	North between Sec 19 & 20 Va 13° 30' E.
40:00	Raised mound of Earth 2½ ft high from pits 18 x 24 x 12 in deep for 1/4 Sec Cor
80:00	Raised mound of Earth 3 feet high from pits 18 x 24 x 12 in deep for Cor to Sec 17. 18 19 & 20
	Land Sand hills Soil 3rd rate

T 17 N R 30 W 6th P.M.

Chains	
	East on a random line between Sec 17 and 20 Va 13° 30' E.
40:00	Set flag for temporary 1/4 Sec Cor
79.83	Intersect N and S line 14 links South of Cor to Sec 16. 17 20 and 21 from which Cor I run South 89° 54' West On true line between Sec 17 and 20 Va 13° 30' E.
39.91½	Raised mound of Earth 2½ ft high from pits 18×24×12 in deep for 1/4 Sec Cor
79:83	Cor to Sec 17. 18. 19 and 20
	Land Sand hills Soil 3rd rate

T 17 N. R 30 W 6th P.M.

Chains	
	West on a random line between Sec 18 and 19. Va 13° 30' E.
40.00	Set flag for temporary 1/4 Sec Cor
79.73	Intersect West boundary of Township at the Cor to Sec 18 and 19 from which Cor I run East On true line between Sec 18 & 19 Va 13° 30' E
39.73	Raised mound of Earth 2½ ft high from pits 18×24×12 in deep for 1/4 Sec Cor
79.73	Cor to Sec 17. 18. 19 and 20
	Sand hills Soil 3rd rate

T 17 S. R 30 W 6th P.M.

Chains	North between Secs 17 and 18 Va 13° 30' E.
40:00	Raised mound of Earth 2½ ft high from pits 18×24×12 in deep for ¼ Sec Cor
80.00	Raised mound of Earth 3 ft high from Pits 18×24×12 in deep for Cor to Secs 7. 8 17 and 18
	Land Sand hills Soil 3rd rate

T 17 S. R 30 W 6th P.M.

Chains	East on a random line between Secs 8 and 17 Va 13° 30' E.
40:00	Set flag for temporary ¼ Sec Cor
79.94	Intersect N and S line 7 links North of Cor to Secs 8.9.16 & 17 from which Cor I run North 89° 57' West on true line between Secs 8 and 17 Va 13° 30' E.
39.97	Raised mound of Earth 2½ ft high from pits 18×24×12 in deep for ¼ Sec Cor
79.94	Corner to Secs 7. 8. 17 and 18
	Land Sand hills Soil 3rd rate

T 17 N R 30 W 6th P M

Chains	
	West on a random line between Secs 7 and 18 Va 13° 30' E
40.00	Set flag for temporary 1/4 Sec Cor
79.66	Intersect West boundary of Township 35 miles South of Cor to Secs 7 and 18 from which Cor I run South 89° 45' East On true line between Secs 7 and 18 Va 13° 30' E
39.66	Raised mound of Earth 2 1/2 ft high from pits 18 x 24 x 12 in deep for 1/4 Sec Cor
79.66	Corner to Secs 7. 8. 17 and 18
	Sand hills Soil 3rd rate

T 17 N R 30 W 6th P M

Chains	
	North between Secs 7 and 8 Va 13° 30' E
40.00	Raised mound of Earth 2 1/2 ft high from pits 18 x 24 x 12 in deep for 1/4 Sec Cor
80.00	Raised mound of Earth 3 feet high from pits 18 x 24 x 12 in deep for Corner to Secs 5. 6. 7 and 8
	Land broken Soil 2nd rate

T 17 N R 30 W 6th P M

Chains	
	East on a random line between Sect. 5 and 8 Va 13° 30' E.
40.00	Set flag for temporary 1/4 Sec Cor
79.72	Intersect N and S line at the Cor to Sect 4.5.8 and 9 from which Cor I run West
	On true line between Sect 5 and 8 Va 13° 30' E.
39.86	Raised mound of Earth 2 1/2 ft high from pits 18 x 24 x 12 in deep for 1/4 Sec Cor
79.72	Cor to Sect 5.6.7 and 8
	Land broken Soil 2nd rate

T 17 N R 30 W 6th P M

Chains	
	West on a random line between Sect 6 and 7 Va 13° 30' E.
40.00	Set flag for temporary 1/4 Sec Cor
79.82	Intersect West boundary of Township 26 half North of Cor to Sect 6 and 7 from which Corner I run North 89° 49' East
	On true line between Sect 6 and 7 Va 13° 30' E
39.82	Raised mound of Earth 2 1/2 ft high from pits 18 x 24 x 12 in deep for 1/4 Sec Cor
79.82	Cor to Sect 5.6.7 and 8
	Land broken Soil 2nd rate

T 17 N R 30 W 6th P.M.

Chains	
	North on a random line between Sec 5 & 6 Va 13° 30' E.
40.00	Set flag for temporary 1/4 Sec Cor
79.75	Intersect North boundary of Township at the Cor to Sec 5 & 6 from which Cor I run South
	On true line between Sec 5 & 6 Va 13° 30' E.
39.75	Raised mound of Earth 2½ ft high from pits 18×24×12 in deep for 1/4 Sec Cor
79.75	Corner to Sec 5. 6. 7 & 8

Land Broken Soil 2nd rate

Sept 13th 1875

General Description

The southern and middle portion of this township consists of rolling or mound like sand hills with hollows between them no regularity or course, with no vegitation except a scattering dry sand grass. The northern portion is a better soil but sparcely covered with blue-joint grass. There is no wood or water in the township and no soil that can be classed as better than poor 2nd rate.

List of Names

A List of the names of the individuals employed to assist in running, measuring and marking the lines and Corners described in the foregoing Field Notes of T 17 N of Base line of Range 30 W of 6th P.M. Showing the respective capacities in which they acted

R. S Vowel } Chainmen
C. F. Sims
H. J. Totten } Mounudmen
Francis Murray

We hereby certify that we assisted Stephen C McElroy Deputy Surveyor, in Surveying and Subdividing Township No 17 N of Base line of Range No 30 West of 6th Principal Meridian in the State of Nebraska, and that said Township has been in all respects, to the best of our Knowledge and belief, well and faithfully Surveyed and the boundary monuments Planted according to the instructions furnished by the Surveyor General of dimension, character, construction and marking, and in the manner as specifically described in the foregoing Field Notes

R. Sowell. } Chainmen
C F Sims

H. J. Totten } Mounudmen
Francis Murray

Subscribed & Sworn to by the above named Persons before me a County Clerk in and for the County of Lincoln in the State of Nebraska this 14th day of Sept A.D. 1875

James Bellon
County Clerk

I Stephen C. McElroy Deputy Surveyor do Solemnly Swear that in pursuance of a joint Contract No 93 wherein Stephen C. McElroy & Robt. T. Beecher are joint Contractors with E. E. Cunningham United States Surveyor General of the District of Nebraska & Iowa bearing date the 23rd day of June 1875. I have well faithfully and truly in my own proper person and in strict conformity with the instructions of the Surveyor General, the Surveying Manual and Laws of the United States, Surveyed all those parts or portions of Township No 17 N of Base Line of Range No 30 West of 6th Principal Meridian in the State of Nebraska as are represented in the foregoing Field Notes as having been Surveyed under my directions, and I do further Solemnly Swear that all the Corners of said Surveys have been established and perpetuated in strict accordance with the Surveying Manual and

printed instructions and Special instructions of the Surveyor General, of dimensions, character, constructions and marking, and in the manner as specifically described in the foregoing Field Notes, and that the foregoing are the true and original Field Notes of such Survey

S. C. McElroy Deputy Surveyor

Subscribed and Sworn to before me a Notary Public in and for Cass County and State of Nebraska this 16th day of September AD 1875

Thos Pollock
Notary Public

Surveyor Generals Office
Plattsmouth Neb Oct 20th 1875

The foregoing field-notes of the survey of the subdivision lines of Township No 17 North of the Base Line of Range No 30 West of the 6th Principal Meridian in the State of Nebraska Executed by Stephen C. McElroy under joint Contract No 93 of July 23d 1875 in the month of Sept 1875 having been critically examined the necessary corrections and explanations made the said field notes and the Surveys they describe are hereby approved

Jno R. Leech
Surveyor General

Pre
ius
Ge
co
in
des
Ro
the
of

C
b
au
S

Field Notes

of

The Survey and Subdivision

of

Township 18 N. of Base Line

of

Range 30 W. of 6th P. M.

in Nebraska

Executed

by Stephen C. McElroy Deputy Surveyor, under joint Contract No. 93 bearing date the 23rd day of June 1875

Survey

Commenced Sept 14th 1875

Completed Sept 18th 1875

List of Names

and duties of assistants

R. S. Powel } Chainmen

C. J. Kima

H. J. Totten } Mounduoen

Francis Murray

Town 18 Range 30 W.

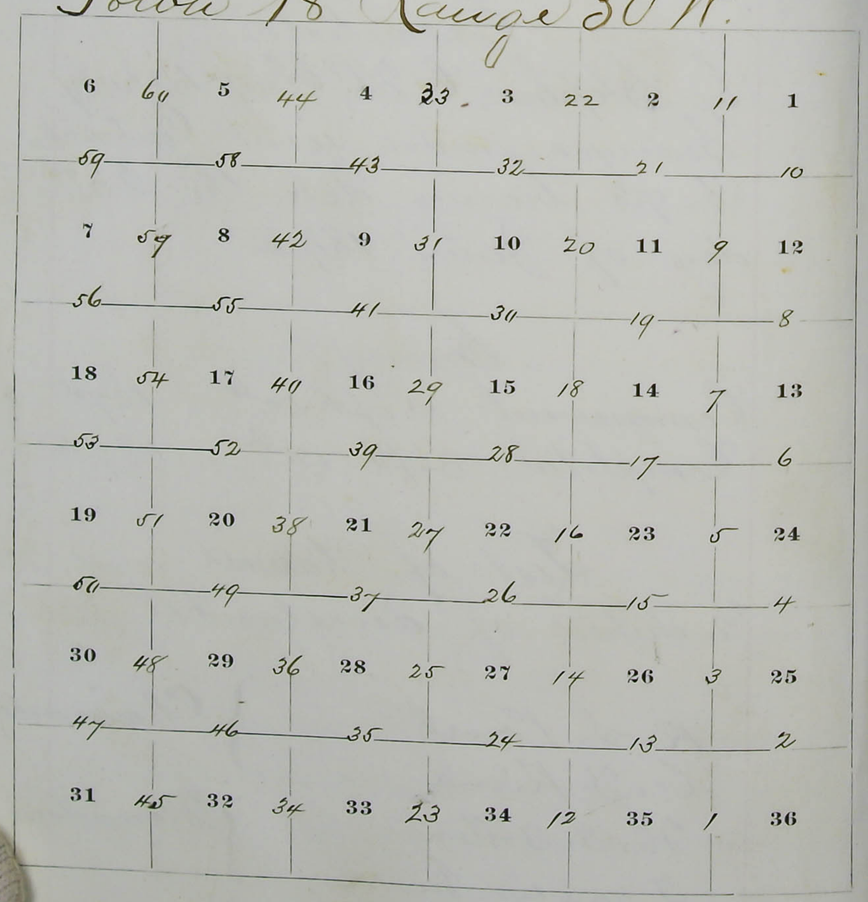

T 18 S. R 30 W 6th P.M.

Chains

To determine the proper adjustment of my Compass for subdividing this Township I commenced at the S E Cor of Township 18 S. Range 29 & 30 West and run North on a blank line along the East boundary of Sec 36

Va 13° 12' E.

40.00 To a point 21 links W of ¼ Sec Cor

80.00 To a point 43 links W of Cor to Sections 25 & 36.

To retrace this line or run parallel thereto my Compass must be adjusted to a

Va 13° 30' E.

Subdivision commenced Sept 14th 1875

T 18 N R 30 W 6th P M

Chains	
	From the Corner to Sections 35 and 36 on the South boundary of the Township I run North between Sect 35 and 36 Va 13° 30' E.
40.00	Raised mound of Earth 2½ ft high from pits 18×24×12 in deep for ¼ Sec Cor
80.00	Raised mound of Earth 3 feet high from pits 18×24×12 in deep for Cor to Sect 25.26 35 and 36
	Land Broken Soil 2nd rate

T 18 N R 30 W 6th P M

Chains	
	East on a random line between Sect 25 and 36 Va 13° 30' E.
8.00	leave sand hills enter valley descend East
40.00	Set flag for temporary ¼ Sec Cor
80.12	Intersect East boundary of Township 28 links South of Cor to Sect 25 and 36 from which Cor I run South 89° 48' West On true line between Sect 25 and 36 Va 13° 30' E
40.06	Raised mound of Earth 2½ ft high from pits 18×24×12 in deep for ¼ Sec Cor
80.12	Corner to Sect 25. 26. 35 and 36
	Land Broken Soil 2nd rate

T 18 N R 30 W 6th P.M.

Chains	North between Secs 25 and 26 Va 13° 30' E.
40.00	Raised mound of Earth 2½ ft. high from pits 18×24×12 in deep for ¼ Sec Cor
80.00	Raised mound of Earth 3 ft high from pits 18×24×12 in deep for Cor to Secs 23. 24 25 and 26.
Land broken	Soil 3rd rate

T 18 N R 30 W 6th P.M.

Chains	East on a random line between Secs 24 and 25 Va 13° 30' E.
40.00	Set flag for temporary ¼ Sec Cor
79.78	Intersect East boundary of Township 35 links South of Cor to Secs 24 and 25 from which Cor I run South 89° 45' West On true line between Secs 24 and 25 Va 13° 30' E.
39.89	Raised mound of Earth 2½ ft high from pits 18×24×12 in deep for ¼ Sec Cor
79.78	Corner to Secs 23. 24. 25 and 26.
	Land broken Soil 2nd rate

T 18 N. R 30 W 6th P.M.

Chains	
	North between Secs 23 and 24 Va 13° 30' E.
40.00	Raised mound of Earth 2½ ft high from pits 18 x 24 x 12 in deep for ¼ Sec Cor
80.00	Raised mound of Earth 3 ft high from pits 18 x 24 x 12 in deep for Cor to Secs 13. 14 23 and 24
Land broken	Soil 2nd rate

T 18 N. R 30 W 6th P.M.

Chains	
	East on a random line between Secs 13 and 24 Va 13° 30' E.
40.00	Set flag for temporary ¼ Sec Cor
80.00	Intersect East boundary of Township 7 links North of Cor to Secs 13 and 24 from which Cor I run North 89° 57' West On true line between Secs 13 & 24 Va 13° 30' E.
40.00	Raised mound of Earth 2½ ft high from pits 18 x 24 x 12 in deep for ¼ Sec Cor
80.00	Corner to Secs 13. 14. 23 and 24
	Land broken Soil 2nd rate

T 18 S. R 30 W 6th P.M.

Chains	
	North between Secs 13 and 14 Va 13° 30' E.
40.00	Raised Mound of Earth 2½ ft high from pits 18×24×12 in deep for ¼ Sec Cor
80.00	Raised Mound of Earth 3 ft high from pits 18×24×12 in deep for Cor to Secs 11. 12. 13 and 14
	Land broken Soil 2nd rate

T 18 S. R 30 W 6th P.M.

Chains	
	East on a random line between Secs 12 and 13 Va 13° 30' E.
40.00	Set flag for temporary ¼ Sec Cor
80.32	Intersect East boundary of Township 28 links North of Cor to Secs 12 and 13 from which Corner I run North 89° 48' West On true line between Secs 12 and 13 Va 13° 30' E.
40.16	Raised Mound of Earth 2½ ft high from pits 18×24×12 in deep for ¼ Sec Cor
80.32	Corner to Secs 11. 12. 13 and 14
	Land broken Soil 2nd rate

T 18 N. R 30 W. 6th P.M.

Chains	
	North between Secs 11 and 12 Va 13°30' E.
40.00	Raised mound of Earth 2½ ft high from pits 18×24×12 in deep for ¼ Sec Cor
80.00	Raised mound of Earth 3 ft high from pits 18×24×12 in deep for Cor to Secs 1. 2. 11 and 12
	Land broken Soil 2nd rate

T 18 N. R 30 W. 6th P.M.

Chains	
	East on a random line between Secs 1 and 12 Va 13°30' E.
40.00	Set flag for temporary ¼ Sec Cor
81.20	Intersect East boundary of Township at the Cor to Secs 1 and 12 from which Cor I run West
	On true line between Secs 1 and 12 Va 13°30' E
40.10	Raised mound of Earth 2½ ft high from pits 18×24×12 in deep for ¼ Sec Cor
80.20	Corner to Secs 1. 2. 11 and 12
	Land broken Soil sandy 2nd rate

T 18 N R 30 W 6th P M

Chains	
	North on a random line between Sec 1 and 2 Va 13° 30' E.
40.00	Set flag for temporary 1/4 Sec Cor
80.24	Intersect North boundary of Township 7 links West of Cor to Sec 1 and 2 from which Cor I run South 3' West On true line between Sec 1 and 2 Va 13° 30' E.
40.24	Raised mound of Earth 2½ ft high from pits 18×24×12 in deep for 1/4 Sec Cor
80.24	Corner to Sec 1. 2. 11. and 12
	Land broken Soil 2nd rate

T 18 N R 30 W 6th P M

Chains	
	North between Sec 34 and 35 Va 13° 30' E.
40.00	Raised mound of Earth 2½ ft high from pits 18×24×12 in deep for 1/4 Sec Cor
40.00	Drain descends S E
80.00	Raised mound of Earth 3 ft high from pits 18×24×12 in deep for Cor to Sec 26. 27 34 and 35
	Land broken Soil 2nd rate
	Sept 14th 1875

T 18 N R 30 W 6th P.M.

Chains	
	East on a random line between Sec's 26 and 35 Va 13° 30' E.
40.00	Set flag for temporary 1/4 Sec Cor
79.42	Intersect N and S line 35 links South of Cor to Sec's 25. 26. 35 and 36 from which Cor I run South 89° 45' West
	On true line between Sec's 26 & 35 Va 13° 30' E.
39.71	Raised mound of Earth 2½ ft high from pits 18 x 24 x 12 in deep for 1/4 Sec Cor
79.42	Corner to Sec's 26. 27. 34 and 35

Land Broken Soil 2nd rate

T 18 N R 30 W 6th P.M.

Chains	
	North between Sec's 26 and 27 Va 13° 30' E.
40.00	Raised mound of Earth 2½ ft high from pits 18 x 24 x 12 in deep for 1/4 Sec Cor
80.00	Raised mound of Earth 3 ft high from pits 18 x 24 x 12 in deep for Cor to Sec's 22. 23 26 and 27

Land Broken Soil 2nd rate

T 18 N R 30 W 6th P M

Chains	
	East on a random line between Sec 23 and 26 Va 13° 30' E.
40.00	Set flag for temporary 1/4 Sec Cor
79.68	Intersect N and S line 29 links South of Cor to Sec 23.24 25 and 26 from which Cor I run South 89° 48' West
	On true line between Sec 23 & 26 Va 13° 30' E.
39.84	Raised mound of Earth 2½ ft high from pits 18 x 24 x 12 in deep for 1/4 Sec Cor
79.68	Corner to Sec 22. 23. 26 & 27
	Land broken Soil 2nd rate

T 18 N R 30 W 6th P M

Chains	
	North between Sec 22 and 23 Va 13° 30' E.
40.00	Raised mound of Earth 2½ ft high from pits 18 x 24 x 12 in deep for 1/4 Sec Cor
80.00	Raised mound of Earth 3 feet high from pits 18 x 24 x 12 in deep for Cor to Sec 14. 15. 22 and 23
	Land broken Soil 2nd rate

T 18 N R 30 W 6th P.M.

Chains	
	East on a random line between Sec. 14 and 23 Va 13° 30' E.
40.00	Set flag for temporary 1/4 Sec Cor
79.90	Intersect N and S line 7 links South of Cor to Sec 13.14.23 and 24 from which Cor I run South 89° 57' West
	On true line between Sec 14 and 23 Va 13° 30' E.
39.95	Raised mound of Earth 2½ ft high from pits 18×24×12 in deep for 1/4 Sec Cor
79.90	Cor to Sec 14.15.22 and 23
	Land Broken Soil 2nd rate

T 18 N R 30 W 6th P.M.

Chains	
	North between Sec 14 and 15 Va 13° 30' E.
40.00	Raised mound of Earth 2½ ft high from pits 18×24×12 in deep for 1/4 Sec Cor
80.00	Raised mound of Earth 3 ft high from pits 18×24×12 in deep for Cor to Sec 10.11.14 and 15
	Land Broken Soil 2nd rate

T 18 N R 30 W 6th P M

Chains	
	East on a random line between Sec 11 and 14 Va 13° 30' E.
40.00	Set flag for temporary 1/4 Sec Cor
79.78	Intersect N and S line 21 links South of Cor to Sec 11. 12. 13 and 14 from which Cor I run South 89° 51' West on true line between Sec 11 and 14 Va 13° 30' E
39.89	Raised mound of Earth 2½ ft high from pits 18×24×12 in deep for 1/4 Sec Cor
79.78	Cor to Sec 10. 11. 14 and 15
	Land broken Soil 2nd rate

T 18 N R 30 W 6th P M

Chains	
	North between Sec 10 and 11 Va 13° 30' E.
40.00	Raised mound of Earth 2½ ft high from pits 18×24×12 in deep for 1/4 Sec Cor
80.00	Raised mound of Earth 3 ft high from pits 18×24×12 in deep for Cor to Sec 2. 3. 10 and 11
	Land broken Soil 2nd rate

T 18 N R 30 W 6th P M

Chains	
	East on a random line between Sec 2 and 11 Va 13° 30' E.
40:00	Set flag for temporary 1/4 Sec Cor
79.82	Intersect N and S line at the Cor to Sec 1. 2. 11 and 12 from which Cor I run
	West
	On true line between Sec 2 & 11 Va 13° 30' E.
39.91	Raised mound of Earth 2½ ft high from pits 18×24×12 in deep for 1/4 Sec Cor
79.82	Cor to Sec 2. 3. 10 and 11

Land broken Soil 2nd rate

T 18 N R 30 W. 6th P M

Chains	
	North on a random line between Sections 2 and 3 Va 13° 30' E.
40:00	Set flag for temporary 1/4 Sec Cor
80.28	Intersect North boundary of Township at the Cor to Sec 2 and 3 from which Cor. I run
	South
	On true line between Sec 2 and 3 Va 13° 30' E
40.28	Raised mound of Earth 2½ ft high from pits 18×24×12 in deep for 1/4 Sec Cor
80.28	Cor to Sec 2. 3. 10 and 11

Land broken Soil 2nd rate

T 18 N R 30 W 6th P.M.

Chains	
	North between Secs 33 and 34 Va 13° 30' E.
40:00	Raised mound of Earth 2½ ft high from pits 18×24×12 in dep for ¼ Sec Cor
80:00	Raised mound of Earth 3 ft high from pits 18×24×12 in dep for Cor to Secs 27.28 33 and 34
	Land broken Soil 2nd rate

T 18 N R 30 W 6th P.M.

Chains	
	East on a random line between Secs 27 and 34 Va 13° 30' E.
40.00	Set flag for temporary ¼ Sec Cor
80.35	Intersect N and S line 15 links North of Cor to Secs 26.27.34 and 35 from which Cor I run North 89° 54' West
	On true line between Secs 27 & 34 Va 13° 30' E.
40.17½	Raised mound of Earth 2½ ft high from pits 18×24×12 in dep for ¼ Sec Cor
80.35	Cor to Secs 27. 28. 33 and 34.
	Land broken Soil 2nd rate
	Sept 15th 1875

T 18 N R 30 W 6th PM

Chains	
	North between Sec 27 and 28 Va 13° 30' E
40.00	Raised mound of Earth 2½ ft high from pits 18×24×12 in deep for ¼ Sec Cor
80.00	Raised mound of Earth 3 ft high from pits 18×24×12 in deep for Cor to Secs 21. 22 27 and 28
Land broken	Soil 2nd rate

T 18 N R 30 W 6th PM

Chains	
	East on a random line between Secs 22 and 27 Va 13° 30' E
40.00	Set flag for temporary ¼ Sec Cor
80.29	Intersect N and S line 7 links north of Cor to Secs 22. 23. 26 and 27 from which Cor I run North 89° 57' West
	On true line between Secs 22 & 27 Va 13° 30' E
40.14½	Raised mound of Earth 2½ ft high from pits 18×24×12 in deep for ¼ Sec Cor
80.29	Cor to Secs 21. 22. 27 and 28
Land broken	Soil 2nd rate

T 18 N R 30 W 6th P.M.

Chains	
	North between Secs 21 and 22 Va 13° 30' E
40.00	Raised mound of Earth 2½ ft high from pits 18×24×12 in deep for ¼ Sec Cor
80.00	Raised mound of Earth 3 ft high from pits 18×24×12 in deep for Cor to Secs 15.16 21 and 22
	Land broken Soil 2nd rate

T 18 N R 30 W 6th P.M.

Chains	
	East on a random line between Secs 15 and 22 Va 13° 30' E.
40.00	Set flag for temporary ¼ Sec Cor
80.14	Intersect N and S line 49 links north of Cor to Secs 14.15.22 and 23 from which Cor I run North 89° 39' West On true line between Secs 15 and 22 Va 13° 30' E
411.07	Raised mound of Earth 2½ ft high from pits 18×24×12 in deep for ¼ Sec Cor
811.14	Cor to Secs 15.16.21 and 22
	Land broken Soil 2nd rate

T 18 S R 30 W 6th P M

Chains	
	North between Secs 15 and 16 Va 13° 30' E.
40:00	Raised mound of Earth 2½ ft high from pits 18×24×12 in deep for ¼ Sec Cor
80:00	Raised mound of Earth 3 ft high from pits 18×24×12 in deep for Cor to Secs 9.10 15 and 16.
	Land broken Soil 2nd rate

T 18 S R 30 W 6th P M

Chains	
	East on a random line between Secs 10 and 15 Va 13° 30' E.
40:00	Set flag for temporary ¼ Sec Cor
80:00	Intersect N and S line 28 links North of Cor to Secs 10.11.14 and 15 from which Cor I run North 89° 48' West
	On true line between Secs 10 & 15 Va 13° 30' E
40.00	Raised mound of Earth 2½ ft high from pits 18×24×12 in deep for ¼ Sec Cor
80:00	Cor to Secs 9.10.15 and 16
	Land broken Soil 2nd rate

T 18 N R 30 W 6th P M

Chains	
	North between Sec 9 & 10 Va 13° 30' E.
40:00	Raised mound of Earth 2½ ft high from pits 18×24×12 in deep for ¼ Sec Cor
80:00	Raised mound of Earth 3 ft high from pits 18×24×12 in deep for Cor to Secs 3. 4. 9 & 10
	Land broken Soil 2nd rate

T 18 N R 30 W 6th P M

Chains	
	East on a random line between Secs 3 & 10 Va 13° 30' E.
40:00	Set flag for temporary ¼ Sec Cor
80.12	Intersect N & S line of lake north of Cor to Secs 2. 3. 10 & 11 from which Cor I run North 89° 57' West
	On true line between Secs 3 & 10 Va 13° 30' E
40.06	Raised mound of Earth 2½ ft high from pits 18×24×12 in deep for ¼ Sec Cor
80.12	Cor to Secs 3. 4. 9 & 10
	Land broken Soil 2nd rate

T 18 N R 30 W 6th PM

Chains	
	North on a random line between Sec 3 and 4 Va 13° 30' E.
40.00	Set flag for temporary 1/4 Sec Cor
80.50	Intersect North boundary of Township 14 bears West of Cor to Secs 3 and 4 from which Cor I run
	South 6' West On true line between Secs 3 and 4 Va 13° 30' E
40.50	Raised mound of Earth 2 1/2 ft high from pits 18 x 24 x 12 in deep for 1/4 Sec Cor
80.50	Cor to Secs 3.4.9 and 10
	Land broken Soil 2nd rate

T 18 N R 30 W 6th PM

Chains	
	North between Secs 32 and 33 Va 13° 30' E.
40.00	Raised mound of Earth 2 1/2 ft high from pits 18 x 24 x 12 in deep for 1/4 Sec Cor
80.00	Raised mound of Earth 3 ft high from pits 18 x 24 x 12 in deep for Cor to Secs 28.29 32 and 33
	Land broken Soil 2nd rate

T 18 N R 30 W 6th PM

Chains	
	East on a random line between Sec 28 & 33 Va 13°30' E.
40.00	Set flag for temporary 1/4 Sec Cor
79.92	Intersect N & S line at the Cor to Sec 27.28.33 & 34 from which Cor I run West
	On true line between Sec 28 & 33 Va 13°30' E
39.96	Raised mound of Earth 2 1/2 ft high from pits 18 x 24 x 12 in deep for 1/4 Sec Cor
79.92	Cor to Sec 28.29.32 & 33
	Land broken Soil 2nd rate

T 18 N R 30 W 6th PM

Chains	
	North between Sec 28 & 29 Va 13°30' E.
40.00	Raised mound of Earth 2 1/2 ft high from pits 18 x 24 x 12 in deep for 1/4 Sec Cor
80.00	Raised mound of Earth 3 feet high from pits 18 x 24 x 12 in deep for Cor to Sec 20.21. 28 & 29
	Land broken Soil 2nd rate
	Sept 16th 1875

T 18 N R 30 W 6th P M

Chains	
	East on a random line between Sections 21 and 28 Va 13° 30' E.
40:00	Set flag for temporary 1/4 Sec Cor
80.00	Intersect N and S line 7 links South of Cor to Sec 21. 22. 27 and 28 from which Cor I run South 89° 57' West
	On true line between Sec 21 and 28 Va 13° 30' E.
40.00	Raised mound of Earth 2 1/2 ft high from pits 18 x 24 x 12 in deep for 1/4 Sec Cor
80:00	Cor to Sec 20. 21. 28 and 29
	Land broken Soil 2nd rate

T 18 N. R 30 W 6th P M

Chains	
	North between Sec 20 and 21 Va 13° 30' E.
40:00	Raised mound of Earth 2 1/2 ft high from pits 18 x 24 x 12 in deep for 1/4 Sec Cor
80.00	Raised mound of Earth 3 ft high from pits 18 x 24 x 12 in deep for Cor to Sec 16. 17. 20 and 21
	Land broken Soil 2nd rate

T 18 N R 30 W 6th P M

Chains	
	East on a random line between Sec 16 and 21 Va 13° 30 E.
40.00	Set flag for temporary 1/4 Sec Cor
79.80	Intersect N and S line 14 links South of Cor to Sec 15. 16. 21 and 22 from which Cor I run South 89° 54' West
	On true line between Sec 16 & 21 Va 13° 30' E
39.90	Raised Mound of Earth 2½ ft high from pits 18 x 24 x 12 in deep for 1/4 Sec Cor
79.80	Cor to Sec 16. 17. 20 and 21
	Land broken Soil 2nd rate

T 18 N R 30 W 6th P M

Chains	
	North between Sec 16 and 17 Va 13° 30' E.
40.00	Raised Mound of Earth 2½ ft high from pits 18 x 24 x 12 in deep for 1/4 Sec Cor
80.00	Raised Mound of Earth 3 ft high from pits 18 x 24 x 12 in deep for Cor to Sec 8. 9. 16 and 17
	Land broken Soil 2nd rate

T 18 N R 30 W 6th PM

Chains	
	East on a random line between Secs 9 and 16 Va 13° 30' E.
40.00	Set flag for temporary 1/4 Sec Cor
79.95	Intersect N and S line 7 links South of Cor to Secs 9. 10 15 and 16 from which Corner I run South 89° 57' West on true line between Secs 9 and 16 Va 13° 30' E
39.97½	Raised mound of Earth 2½ ft high from pits 18×24×12 in deep for 1/4 Sec Cor
79.95	Cor to Secs 8. 9. 16 and 17

Land broken Soil 2nd rate

T 18 N R 30 W 6th PM

Chains	
	North between Secs 8 and 9 Va 13° 30' E.
40.00	Raised mound of Earth 2½ ft high from pits 18×24×12 in deep for 1/4 Sec Cor
80.00	Raised mound of Earth 3 ft high from pits 18×24×12 in deep for Cor to Secs 4. 5. 8 and 9

Land broken Soil 2nd rate

T 18 S. R 30 W. 6th P.M.

Chains	
	East on a random line between Sec. 4 and 9 Va 13° 30' E.
40:00	Set flag for temporary 1/4 Sec Cor
80.00	Intersect N. and S. line at the Cor to Sec. 3. 4. 9 and 10 from which Cor I run West
	On true line between Sec. 4 & 9 Va 13° 30' E.
40:00	Raised mound of Earth 2 1/2 ft high from pits 18 x 24 x 12 in deep for 1/4 Sec Cor
80.00	Cor to Sec. 4. 5. 8 and 9
	Land broken Soil 2nd rate

T 18 S. R 30 W. 6th P.M.

Chains	
	North on a random line between Sections 4 and 5 Va 13° 30' E.
40:00	Set flag for temporary 1/4 Sec Cor
79.88	Intersect North boundary of Township 14 links East of Cor to Sec. 4 and 5 from which Cor I run South 6' East
	On true line between Sec 4 and 5 Va 13° 30' E.
39.88	Raised mound of Earth 2 1/2 ft high from pits 18 x 24 x 12 in deep for 1/4 Sec Cor
79.88	Cor to Sec. 4. 5. 8 and 9
	Land broken Soil 2nd rate

T 18 N. R 30 W 6th P.M.

Chains	
	North between Sec 31 & 32 Va 13° 30' E.
40 00	Raised mound of Earth 2½ ft high from pits 18×24×12 in deep for ¼ Sec Cor
80 00	Raised mound of Earth 3 ft high from pits 18×24×12 in deep for Cor to Sec 29. 30. 31 and 32
	Land broken Soil 2nd rate

T 18 N. R 30 W 6th P.M.

Chains	
	East on a random line between Sec 29 & 32 Va 13° 30' E.
40.00	Set flag for temporary ¼ Sec Cor
80.00	Intersect N & S line 7 links North of Cor to Sec 28. 29. 32 & 33 from which Cor I run North 89° 57' West On true line between Sec 29 & 32 Va 13° 30' E.
40.00	Raised mound of Earth 2½ ft high from pits 18×24×12 in deep for ¼ Sec Cor
80.00	Cor to Sec 29. 30. 31 and 32
	Land broken Soil 2nd rate

T 18 N R 30 W 6th PM

Chains	
	West on a random line between Secs 30 & 31 Va 13° 30' E.
40 00	Set flag for temporary 1/4 Sec Cor
79.36	Intersect West boundary of Township at the Cor to Secs 30 & 31 from which Cor I run
	East
	On true line between Secs 30 & 31 Va 13° 30' E
39.36	Raised Mound of Earth 2½ ft high from pits 18×24×12 in deep for 1/4 Sec Cor
79.36	Cor to Secs 29.30.31 & 32
	Land broken Soil 2nd rate

T 18 N R 30 W 6th PM

Chains	
	North between Secs 29 & 30 Va 13° 30' E.
40 00	Raised Mound of Earth 2½ ft high from pits 18×24×12 in deep for 1/4 Sec Cor
80.00	Raised Mound of Earth 3 ft high from pits 18×24×12 in deep for Cor to Secs 19. 20. 29 and 30
	Land broken Soil 2nd rate
	Sept 17th 1875

T 18 N R 30 W 6th P M

Chains	
	East on a random line between Sec 20 and 29 Va 13° 30' E.
40.00	Set flag for temporary 1/4 Sec Cor
79.76	Intersect N and S line 10 links South of Cor to Sec 20.21.28 and 29 from which Cor I run South 89° 56' West On true line between Sec 20 & 29 Va 13° 30' E
39.88	Raised mound of Earth 2 1/2 ft high from pits 18 x 24 x 12 in deep for 1/4 Sec Cor
79.76	Cor to Sec 19.20.29 & 30

Land broken Soil 2nd rate

T 18 N R 30 W 6th P M

Chains	
	West on a random line between Sec 19 and 30 Va 13° 30' E.
40.00	Set flag for temporary 1/4 Sec Cor
79.12	Intersect West boundary of Township 35 links North of Cor to Sec 19 and 30 from which Cor I run North 89° 45' East On true line between Sec 19 & 30 Va 13° 30' E.
39.12	Raised mound of Earth 2 1/2 feet high from pits 18 x 24 x 12 in deep for 1/4 Sec Cor
79.12	Corner to Sec 19.20.29 and 30

Land broken Soil 2nd rate

T 18 N R 30 W 6th P M

Chains	
	North between Sec 19 and 20 Var 13° 30' E.
40.00	Raised Mound of Earth 2½ ft high from pits 18 x 24 x 12 in deep for 1/4 Sec Cor
80.00	Raised Mound of Earth 3 ft high from pits 18 x 24 x 12 in deep for Cor to Sec 17. 18. 19 and 20
	Land broken Soil 2nd rate

T 18 N R 30 W 6th P M

Chains	
	East on a random line between Sections 17 and 20 Var 13° 30' E.
40.00	Set flag for temporary 1/4 Sec Cor
80.00	Intersect N and S line of little S of Cor to Sec 16. 17. 20 and 21 from which Cor I run South 89° 57' West on true line between Sec 17 and 20 Var 13° 30' E.
40.00	Raised Mound of Earth 2½ ft high from pits 18 x 24 x 12 in deep for 1/4 Sec Cor
80.00	Corner to Sec 17. 18. 19 and 20
	Land broken Soil 2nd rate

T 18 N R 30 W 6th PM

Chains	
	West on a random line between Sections 18 and 19 Va 13° 30' E.
40.00	Set flag for temporary 1/4 Sec Cor
79.42	Intersect West boundary of Township 28 hills North of Cor to Sec 18 and 19 from which Cor I run North 89° 48' East On true line between Sec 18 & 19 Va 13° 30' E
39.42	Raised mound of Earth 2½ ft high from pits 18 x 24 x 12 in deep for 1/4 Sec Cor
79.42	Cor to Sec 17. 18. 19 and 20
	Land broken Soil 2nd rate

T 18 N R 30 W 6th PM

Chains	
	North between Sec 17 and 18 Va 13° 30' E.
40.00	Raised mound of Earth 2½ ft high from pits 18 x 24 x 12 in deep for 1/4 Sec Cor
80.00	Raised mound of Earth 3 feet high from pits 18 x 24 x 12 in deep for Cor to Sec 7. 8. 17 and 18
	Land broken Soil 2nd rate

T 18 N R 30 W 6th P M

Chains	
	East on a random line between Sect 8 and 17 Va 13° 30' E.
40.00	Set flag for temporary 1/4 Sec Cor
80.08	Intersect N and S line at the Cor to Sect 8.9.16 and 17. from which Cor I run West On true line between Sect 8 and 17 Va 13° 30' E.
40 04	Raised mound of Earth 2 1/2 ft high from Pits 18 x 24 x 12 in deep for 1/4 Sec Cor
80.08	Cor to Sect 7.8.17 and 18

Land broken Soil 2nd rate

T 18 N R 30 W 6th P M

Chains	
	West on a random line between Sect 7 and 18 Va 13° 30' E.
40.00	Set flag for temporary 1/4 Sec Cor
79.48	Intersect west boundary of Township 14 miles North of Cor to Sect 7 and 18 from which Corner I run North 89° 54' East On true line between Sect 7 and 18 Va 13° 30' E
39.48	Raised mound of Earth 2 1/2 feet high from pits 18 x 24 x 12 in deep for 1/4 Sec Cor
79.48	Cor to Sect 7.8.17 and 18

Land broken Soil 2nd rate

T 18 N R 30 W 6th P M

Chains	
	North between Sec 7 and 8 Va 13° 30' E
40.00	Raised mound of Earth 2½ feet high from pits 18×24×12 in deep for 1/4 Sec Cor
80.00	Raised mound of Earth 3 ft high from pits 18×24×12 in deep for Cor to Sec 5. 6. 7 and 8
	Land broken. Soil 2nd rate

T 18 N R 30 W 6th P M

Chains	
	East on a random line between Sec 5 and 8 Va 13° 30' E.
40.00	Set flag for temporary 1/4 Sec Cor
79.82	Intersect N and S line 14 links North of Cor to Sec 4. 5. 8 and 9 from which Cor I run North 89° 54' West
	On true line between Sec 5 and 8 Va 13° 30' E
39.91	Raised mound of Earth 2½ ft high from pits 18×24×12 in deep for 1/4 Sec Cor
79.82	Cor to Sec 5. 6. 7 and 8
	Land broken Soil 2nd rate

T 18 N R 30 W 6th P M

Chains	
	West on a random line between Sec 6 & 7 Va 13° 30' E.
40.00	Set flag for temporary 1/4 Sec Cor
79.22	Intersect West boundary of Township at the Cor to Secs 6 and 7 from which Cor I run East
	On true line between Secs 6 & 7 Va 13° 30' E.
39.22	Raised Mound of Earth 2 1/2 ft high from pits 18 x 24 x 12 in deep for 1/4 Sec Cor
79.22	Cor to Secs 5. 6. 7 and 8
	Land broken Soil 2nd rate

T 18 N R 30 W 6th P M

Chains	
	North on a random line between Secs 5 and 6 Va 13° 30' E.
40.00	Set flag for temporary 1/4 Sec Cor
80.04	Intersect North boundary of Township at the Cor to Secs 5 and 6 from which Cor I run South
	On true line between Secs 5 and 6 Va 13° 30' E
40.04	Raised Mound of Earth 2 1/2 ft high from pits 18 x 24 x 12 in deep for 1/4 Sec Cor
80.04	Corner to Secs 5. 6. 7 and 8
	Land broken Soil 2nd rate
	Sept 18th 1875

General Description

This Township consist of rolling, broken hills and valleys with no regular course or drainage. The soil is a hard, dry sand with scattering bunch or sand grass. No wood or water in the Township rendering it unfit for agricultural purposes and of little or no value for grazing

List of Names

A list of the Names of the individuals employed to assist in running measuring, and marking the lines and corners described in the foregoing Field Notes of T 18 N. of Base line of Range 30 West of 6th P.M. showing the respective capacities in which they acted

R. S. Powel C. F. Kima	Chainmen
H. J. Totten Francis Murray	Moundmen

We hereby certify that we assisted Stephen L McElroy Deputy Surveyor in Surveying and Subdividing Township 18 North of Base Line of Range No 30 West of 6th Principal Meridian in the State of Nebraska, and that said Township has been in all respects to the best of our knowledge and belief well and faithfully surveyed and the boundary monuments planted according to the instructions furnished by the Surveyor General, of dimentions character, construction and marking and in the manner as specifically described in the forgoing Field Notes

A. Y. Powell } Chainmen
L. T. Prince }
H. T. Totten } Monumenter
Francis Murray }

Subscribed and sworn to by the above named persons before me a County Clerk in and for Lincoln County and State of Nebraska, this 30th day of Sept 1875

James Bellon
County Clerk

I Stephen C McElroy Deputy Surveyor, do solemnly swear that in pursuance of a joint Contract No 93 wherein Stephen C McElroy and Robt. P. Beecher are joint Contractors with E. E. Cunningham United States Surveyor General of the District of Nebraska and Iowa, bearing date the 23rd day of June 1875. I have well faithfully and truly, in my own proper person, and in strict conformity with the instructions of the Surveyor General, the Surveying Manual and Laws of the United States Surveyed all those parts or portions of Township No 18 North of Base Line of Range No 30 West of 6th Principal Meridian in the State of Nebraska as are represented in the foregoing Field Notes as having been Surveyed under my direction and I do further solemnly swear, that all the Corners of said Survey, have been established and perpetuated in strict accordance with the Surveying Manual, and

printed instructions and Special instructions of the Surveyor Genl. of dimensions, character, construction and marking, and in the manner as specifically described in the foregoing Field Notes, and that the foregoing are the true and original field notes of such Survey

S. C. McElroy
Deputy Surveyor

Subscribed and sworn to before me a Notary Public in and for Richardson County and State of Nebraska this Sixth day of October 1875

W. J. Welch
Notary Public

Surveyor General Office

Plattsmouth Neb. Oct 20 1875

The foregoing field notes of the survey and subdivision of Township No. 6 North of Base Line of Range No. 30 West of 6th P.M. in the state of Nebraska Executed by Stephen C. McElroy under joint Contract No. 93 of June 23d 1875 in the month of Sept 1875 having been critically examined the necessary corrections and explinations made the said field notes and the surveys they describe are hereby approved

Jno. F. Clark
Surveyor General

Field Notes

of

The Survey and Subdivision

of

Township 19 N of Base Line

of

Range 30 W of 6th P M.

in Nebraska

Executed

by Stephen C McElroy Deputy Surveyor under joint Contract No 98 bearing date the 23rd day of June 1875

Survey

Commenced Sept 19th 1875

Completed Sept 25rd 1875

List of Names

and duties of Assistants

R. S. Powell } Chainmen

C. T. Rima

H. J. Totten } Mounudmen

Town 19 Range 30 W.

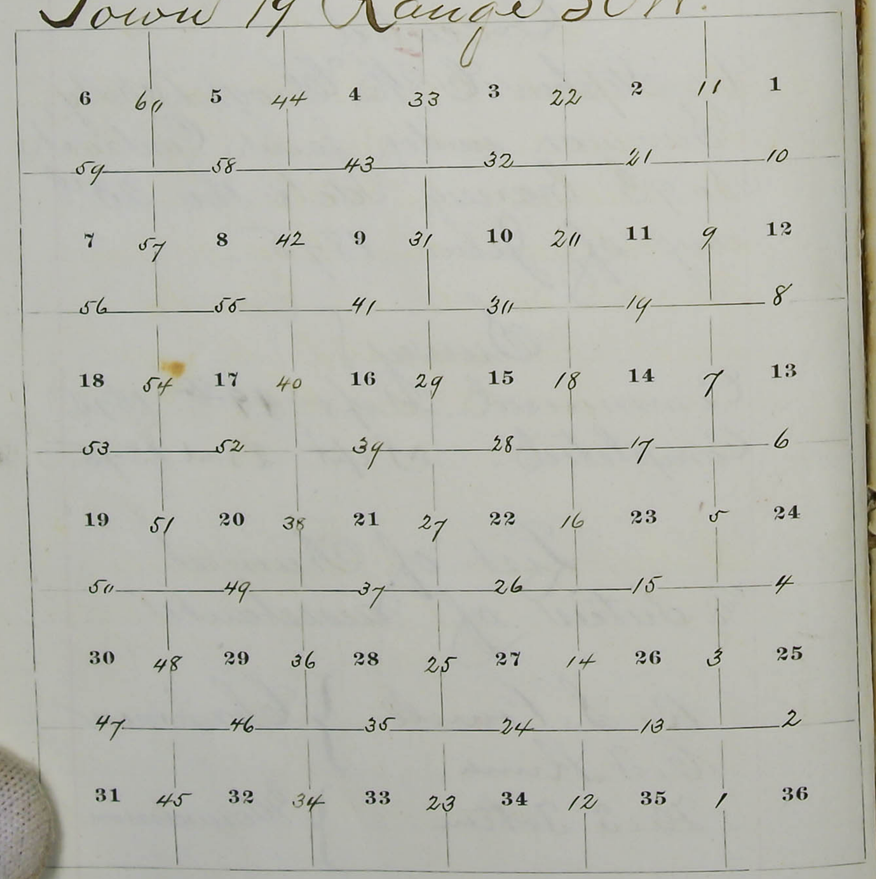

T. 19 S R 30 W 6th P.M.

Chains	
	To determine the proper adjustment of my Compass for subdividing this Township I commenced at the S.E. Cor of Township 18 S Ranges 29 & 30 W and run North on a blank line along the East boundary of Section 36 Va 13° 12' E.
40.00	To a point 21 lks W of 1/4 Sec Cor
80.00	To a point 43 lks W of Cor to Sections 25 & 36.
	To retrace this line or run Parallel therto my Compass must be adjusted to a Va 13° 30' E.

Subdivision commenced Sept 19th 1875

T 19 N R 30 W 6th P.M.

Chains	
	From the Corner to Sec 35 & 36 on the South boundary of the Township I run North between Sec 35 & 36 Va 13° 30' E.
40:00	Raised mound of Earth 2½ ft high from pits 18 x 24 x 12 in deep for ¼ Sec Cor
80:00	Raised mound of Earth 3 ft high from pits 18 x 24 x 12 in deep for Cor to Secs 25.26 35 & 36.
	Land Broken Soil 2nd rate

T 19 N R 30 W 6th P.M.

Chains	
	East on a random line between Sec 25 & 36 Va 13° 30' E.
40.00	Set flag for temporary ¼ Sec Cor
84.16	Intersect East boundary of Township at the Cor to Sec 25 & 36 from which Cor I run West
	On true line between Secs 25 & 36 Va 13° 30' E.
40.08	Raised mound of Earth 2½ ft high from pits 18 x 24 x 12 in deep for ¼ Sec Cor
80.16	Cor to Secs 25.26.35 & 36
	Land Sand hills Soil 3rd rate

T 19 S R 30 W 6th P M

Chains	
	North between Sec 25 & 26 Va 13° 30' E.
40.00	Raised Mound of Earth 2½ ft high from pits 18 x 24 x 12 in deep for ¼ Sec Cor
80.00	Raised Mound of Earth 3 ft high from pits 18 x 24 x 12 in deep for Cor to Sec 23. 24 25 & 26
	Sand hills Soil 3rd rate

T 19 S R 30 W 6th P M

Chains	
	East on a random line between Sec 24 & 25 Va 13° 30' E.
40.00	Set flag for temporary ¼ Sec Cor
80.00	Intersect East boundary of Township 14 links North of Cor to Sec 24 & 25 from which Corner I run North 89° 54' West On true line between Sec 24 & 25 Va 13° 30' E.
40.00	Raised Mound of Earth 2½ ft high from pits 18 x 24 x 12 in deep for ¼ Sec Cor
80.00	Cor to Sec 23. 24. 25 & 26
	Sand hills Soil 3rd rate

T 19 N R 30 W 6th PM

Chains	North between Sec 23 & 24 Va 13° 30' E.
40.00	Raised mound of Earth 2½ ft high from pits 18×24×12 in deep for ¼ Sec Cor
80.00	Raised mound of Earth 3 ft high from pits 18×24×12 in deep for Cor to Sec 13. 14. 23 & 24
	Land Sand hills Soil 3rd rate

T 19 N R 30 W 6th PM

Chains	East on a random line between Sec 13 & 24 Va 13° 30' E.
40.00	Set flag for temporary ¼ Sec Cor
80.25	Intersect East boundary of Township 28 links North of Cor to Sec 13 & 24 from which Cor I run North 89° 48' West On true line between Sec 13 & 24 Va 13° 30' E
40.12½	Raised mound of Earth 2½ feet high from pits 18×24×12 in deep for ¼ Sec Cor
80.25	Cor to Sec 13. 14. 23 & 24
	Land Sand hills Soil 3rd rate

T 19 N R 30 W 6th P M

Chains	
	North between Sec 13 & 14 Va 13° 30' E.
40.00	Raised Mound of Earth 2½ ft high from pits 18x24x12 in deep for ¼ Sec Cor
80.00	Raised Mound of Earth 3 ft high from pits 18x24x12 in deep for Cor to Sec 11. 12 13 & 14
	Sand hills Soil 3rd rate

T 19 N R 30 W 6th P M

Chains	
	East on a random line between Sec 12 & 13 Va 13° 36' E.
40.00	Set flag for temporary ¼ Sec Cor
80.10	Intersect East boundary of Township 7 miles North of Cor to Sec 12 & 13 from which Cor I run North 89° 57' West On true line between Sec 12 & 13 Va 13° 30' E.
40.05	Raised Mound of Earth 2½ ft high from pits 18x24x12 in deep for ¼ Sec Cor
80.10	Cor to Sec 11. 12. 13 & 14
	Sand hills. Soil 3rd rate

T 19 N R 30 W 6th P M

Chains	North between Sec 11 and 12 Va 13° 30' E.
40.00	Raised mound of Earth 2½ ft high from pits 18 x 24 x 12 in deep for ¼ Sec Cor
65.00	leave Land Hills enter valley descending
80.00	Raised mound of Earth 3 ft high from pits 18 x 24 x 12 in deep for Cor to Sec 1. 2 11 and 12
	Sand hills Soil 3rd rate

T 19 N R 30 W 6th P M

Chains	East on a random line between Sec 1 and 12 Va 13° 30' E.
~~25.00~~	~~Leave Sand hills Enter valley descending S E.~~
40.00	Set flag for temporary ¼ Sec Cor
80.04	Intersect East boundary of Township 21 links North of Cor to Sec 1 and 12 from which Cor I run North 89° 51' West On true line between Sec 1 and 12 Va 13° 30' E
40.02	Raised mound of Earth 2½ ft high from pits 18 x 24 x 12 in deep for ¼ Sec Cor
80.04	Cor to Sec 1. 2. 11 and 12
	Land level Soil 2nd rate

T 19 N R 30 W 6th P M

Chains	
	North on a random line between Sec 1 and 2 Va 13° 30' E.
~~23.00~~	~~Leave Sand hill Enter Valley~~ descends S E.
40.00	Set flag for temporary 1/4 Sec Cor
67.00	Leave Valley Enter Sand hills Trav N E & S W
79.90	Intersect North boundary of Township 21 links West of Cor to Sec 1 and 2 from which Cor I run South 9' West On true line between Sec 1 and 2 Va 13° 30' E.
39.90	Raised mound of Earth 2½ ft high from pits 18 x 24 x 12 in deep for 1/4 Sec Cor
79.90	Cor to Sec 1. 2. 11 and 12
	Land broken Soil 2nd rate

T 19 N R 30 W 6th P M

Chains	
	North between Sec 34 & 35 Va 13° 30' E.
40.00	Raised mound of Earth 2½ ft high from pits 18 x 24 x 12 in deep for 1/4 Sec Cor
80.00	Raised mound of Earth 3 ft high from pits 18 x 24 x 12 in deep for Cor to Sec 26. 27 34 and 35
	Land Sand hills Soil 3rd rate
	Sept 15th 1879

T 19 N R 30 W 6th P.M.

Chains	
	East on a random line between Sec 26 & 35 Va 13° 30' E.
40.00	Set flag for temporary 1/4 Sec Cor
79.68	Intersect N & S line 35 links South of Cor to Sec 25.26. 35 & 36 from which Cor I run South 89° 45' West
	On true line between Sec 26 & 35 Va 13° 30' E
39.84	Raised mound of Earth 2 1/2 ft high from pits 18 x 24 x 12 in deep for 1/4 Sec Cor
79.68	Cor to Sec 26.27.34 & 35
	Land Sand hills Soil 3rd rate

T 19 N R 30 W 6th P.M.

Chains	
	North between Sec 26 & 27 Va 13° 30' E.
40.00	Raised mound of Earth 2 1/2 ft high from pits 18 x 24 x 12 in deep for 1/4 Sec Cor
80.00	Raised mound of Earth 3 ft high from pits 18 x 24 x 12 in deep for Cor to Sec 22.23 26 & 27
	Sand hills Soil 3rd rate

T19 N R30 W 6th PM

Chains	
	East on a random line between Sec 23 and 26 Va 13° 30' E.
40.00	Set flag for temporary 1/4 Sec Cor
79.82	Intersect N and S line 21 links South of Cor to Sec 23.24 25 and 26 from which Cor I run South 89° 51' West
	On true line between Sec 23 and 26 Va 13° 30' E.
39.91	Raised mound of Earth 2½ ft high from pits 18 x 24 x 12 in deep for 1/4 Sec Cor
79.82	Cor to Sec 22.23.26 and 27
	Land Sand hills Soil 3rd rate

T19 N R30 W 6th PM

Chains	
	North between Sec 22 and 23 Va 13° 30' E.
40.00	Raised mound of Earth 2½ ft high from pits 18 x 24 x 12 in deep for 1/4 Sec Cor
80.00	Raised mound of Earth 3 feet high from pits 18 x 24 x 12 in deep for Cor to Sec 14.15 22 and 23
	Land Sand hills Soil 3rd rate

Tp. 5 N. R. 30 W. 6th P.M.

Chains	East on a random line between Secs 14 and 23. Va 13° 30' E.
40.00	Set flag for temporary 1/4 Sec Cor
79.71	Intersect N and S line at the Cor to Secs 13. 14. 23 and 24 from which Cor I run West
	On true line between Secs 14 and 23 Va 13° 30' E.
39.85½	Raised mound of Earth 2½ ft high from pits 18×24×12 in deep for 1/4 Sec Cor
79.71	Cor to Secs 14. 15. 22 and 23
	Land Sand Hills Soil 3rd rate

Tp. 5 N. R. 30 W. 6th P.M.

Chains	North between Secs 14 & 15 Va 13° 30' E.
40.00	Raised mound of Earth 2½ ft high from pits 18×24×12 in deep for 1/4 Sec Cor
80.00	Raised mound of Earth 3 ft high from pits 18×24×12 in deep for Cor to Secs 10. 11 14 and 15
	Sand Hills Soil 3rd rate

T 19 N R 30 W 6th P.M.

Chains	
	East on a random line between Sec 11 and 14 Va 13° 30' E.
40.00	Set flag for temporary 1/4 Sec Cor
79.85	Intersect N and S line 7 links north of Cor to Sec 11.12.13 and 14 from which Cor I run North 89° 57' West
	On true line between Sec 11 and 14 Va 13° 30' E.
39.92½	Raised mound of Earth 2½ ft high from pits 18 x 24 x 12 in deep for 1/4 Sec Cor
79.85	Cor to Sec 10.11.14 and 15
	Land Sand hills Soil 3rd rate

T 19 N R 30 W 6th P.M.

Chains	
	North between Sec 10 and 11 Va 13° 30' E.
40.00	Raised mound of Earth 2½ ft high from pits 18 x 24 x 12 in deep for 1/4 Sec Cor
80.00	Raised mound of Earth 3 ft high from pits 18 x 24 x 12 in deep for Cor to Sec 2. 3. 10 and 11
	Land Sand hills Soil 3rd rate

Tp. 4 N R 30 W 6th P.M.

Chains	
	East on a random line between Sec 2 and 11 Va 13° 30' E.
40.00	Set flag for temporary 1/4 Sec Cor
61.00	Come down Hills enter valley descends East
79.92	Intersect N and S line 15 links North of Cor to Sec 1. 2. 11 & 12 from which Cor I run North 89° 54' West
	On true line between Sec 2 and 11 Va 13° 30' E.
39.96	Raised mound of Earth 2½ ft high from pits 18×24×12 in deep for 1/4 Sec Cor
79.92	Corner to Sec 2. 3. 10 and 11

Land Sand hills Soil 3rd rate

Tp. 4 N R 30 W 6th P.M.

Chains	
	North on a random line between Sec 2 and 3 Va 13° 30' E.
40.00	Set flag for temporary 1/4 Sec Cor
80.06	Intersect North boundary of Township 7 links East of Cor to Sec 2 and 3 from which Cor I run South 3' East
	On true line between Sec 2 and 3 Va 13° 30' E.
40.06	Raised mound of Earth 2½ ft high from pits 18×24×12 in deep for 1/4 Sec Cor
80.06	Corner to Sec 2. 3. 10 and 11

Land Sand hills Soil 3rd rate

T 19 N R 30 W 6th P M

Chains	
	North between Sec 33 and 34 Va 13° 30' E
40.00	Raised mound of Earth 2½ ft high from pits 18×24×12 in deep for ¼ Sec Cor
80.00	Raised mound of Earth 3 ft high from pits 18×24×12 in deep for Cor to Sec 27. 28 33 and 34
Land Sand hills	Soil 3rd rate

T 19 N R 30 W 6th P M

Chains	
	East on a random line between Sections 27 and 34 Va 13° 30' E
40.00	Set flag for temporary ¼ Sec Cor
80.26	Intersect N and S line 49 links North of Cor to Sec 26. 27. 34 and 35 from which Cor I run North 89° 39' West
	On true line between Sec 27 & 34 Va 13° 30' E.
40.13	Raised mound of Earth 2½ ft high from pits 18×24×12 in deep for ¼ Sec Cor
80.26	Cor to Sec 27. 28. 33 and 34
	Sand hills Soil 3rd rate
	Sept 20th 1874

T 19 N R 30 W 6th P M

Chains	
	North between Sec 27 and 28 Va 13° 30' E
40.00	Raised mound of Earth 2½ ft high from pits 18 x 24 x 12 in deep for ¼ Sec Cor.
80.00	Raised mound of Earth 3 ft high from pits 18 x 24 x 12 in deep for Cor to Sec 21. 22 27. and 28
	Land Sand hills Soil 3rd rate

T 19 N R 30 W 6th P M

Chains	
	East on a random line between Sec 22 and 27 Va 13° 30' E.
40.00	Set flag for temporary ¼ Sec Cor
80.11	Intersect N and S line 35 links North of Cor to Sec 22. 23. 26 and 27 from which Cor I run North 89° 45' West On true line between Sec 22 and 27 Va 13° 30' E.
40.05½	Raised mound of Earth 2½ ft high from pits 18 x 24 x 12 in deep for ¼ Sec Cor
80.11	Cor to Sec 21. 22. 27 and 28
	Land Sand hills Soil 3rd rate

T 19 N R 30 W 6th P M

Chains	
	North between Sec 21 and 22 Va 13° 30' E.
40.00	Raised mound of Earth 2½ ft high from pits 18 x 24 x 12 in deep for 1/4 Sec Cor
80.00	Raised mound of Earth 3 ft high from pits 18 x 24 x 12 in deep for Cor to Secs 15. 16 21 and 22
Sand hills	Soil 3rd rate

T 19 N R 30 W 6th P M

Chains	
	East on a random line between Sections 15 and 22 Va 13° 30' E.
40.00	Set flag for temporary 1/4 Sec Cor
80.00	Intersect N and S line 21 links North of Cor to Secs 14. 15. 22 and 23 from which Cor I run North 89° 51' West
	On true line between Secs 15 and 22 Va 13° 30' E
40.00	Raised mound of Earth 2½ ft high from pits 18 x 24 x 12 in deep for 1/4 Sec Cor
80.00	Cor to Secs 15. 16. 21 and 22
	Sand hills Soil 3rd rate

T 19 N R 30 W 6th P.M.

Chains	North between Secs 15 and 16 Va 13° 30' E.
40.00	Raised mound of Earth 2½ ft high from pits 18×24×12 in deep for 1/4 Sec Cor
80.00	Raised mound of Earth 3 ft high from pits 18×24×12 in deep for Cor to Secs 9.10.15 and 16
	Sand hills Soil 3rd rate

T 19 N R 30 W 6th P.M.

Chains	East on a random line between Secs 10 and 15 Va 13° 30' E.
40.00	Set flag for temporary 1/4 Sec Cor.
80.14	Intersect N and S line 16 links North of Cor to Secs 10.11.14 and 15 from which Cor I run North 89° 53' West
	On true line between Secs 10 & 15 Va 13° 30' E
40.07	Raised mound of Earth 2½ ft high from pits 18×24×12 in deep for 1/4 Sec Cor
80.14	Cor to Secs 9.10.15 and 16
	Sand hills Soil 3rd rate

T 19 N R 30 W 6th P.M.

Chains	
	North between Secs 9 and 10 Va 13° 30' E
40.00	Raised Mound of Earth 2½ ft high from pits 18x24x12 in deep for 1/4 Sec Cor
80.00	Raised Mound of Earth 3 ft high from pits 18x24x12 in deep for Cor to Secs 3.4.9 and 10
	Land Sand hills Soil 3rd rate

T 19 N R 30 W 6th P.M.

Chains	
	East on a random line between Secs 3 and 10 Va 13° 30' E.
40.00	Set flag for temporary 1/4 Sec Cor
80.22	Intersect N and S line at the Cor to Secs 2.3.10 and 11 from which Cor I run West
	On true line between Secs 3 & 10 Va 13° 30' E
40.11	Raised Mound of Earth 2½ ft high from pits 18x24x12 in deep for 1/4 Sec Cor
80.22	Cor to Secs 3.4.9 and 10
	Land Sand hills Soil 3rd rate

T 19 N R 30 W 6th P M

Chains	
	North on a random line between Sec 3 and 4 Va 13° 30' E.
40.00	Set flag for temporary 1/4 Sec Cor
80.10	Intersect North boundary of Township at the Cor to Sec 3 and 4 from which Cor I run South On true line between Sec 3 and 4 Va 13° 30' E
40.10	Raised mound of Earth 2 1/2 ft high from pits 18 x 24 x 12 in deep for 1/4 Sec Cor
80.10	Corner to Sec 3. 4. 9 and 10
	Land Sand hills Soil 3rd rate

T 19 N R 30 W 6th P M

Chains	
	North between Sec 32 and 33 Va 13° 30' E.
40.00	Raised mound of Earth 2 1/2 ft high from pits 18 x 24 x 12 in deep for 1/4 Sec Cor
80.00	Raised mound of Earth 3 feet high from pits 18 x 24 x 12 in deep for Cor to Sec 28. 29 32 and 33
	Land Sand hills Soil 3rd rate

T 19 N R 30 W 6th P M

Chains	
	East on a random line between Sec 28 & 33 Va 13° 30' E
40.00	Set flag for temporary 1/4 Sec Cor
79.88	Intersect N & S line 12 links South of Cor to Sec 27. 28. 33 & 34 from which Cor I run South 89° 55' West on true line between Sec 28 & 33 Va 13° 30' E.
39.94	Raised mound of Earth 2½ ft high from pits 18 x 24 x 12 in deep for 1/4 Sec Cor
79.88	Cor to Sec 28. 29. 32 & 33

Land Sand hills Soil 3rd rate

T 19 N R 30 W 6th P M

Chains	
	North between Sec 28 & 29 Va 13° 30' E
40.00	Raised mound of Earth 2½ ft high from pits 18 x 24 x 12 in deep for 1/4 Sec Cor
80.00	Raised mound of Earth 3 feet high from pits 18 x 24 x 12 in deep for Cor to Sec 20. 21 28 & 29.

Sand hills Soil 3rd rate

Sept 21st 1875

T 19 N R 30 W 6th P M

Chains	
	East on a random line between Sect 21 and 28 Va 13°30' E.
40.00	Set flag for temporary 1/4 Sec Cor
79.96	Intersect N and S line 3 1/2 lks South of Cor to Sect 21. 22 27 and 28 from which Cor I run South 89°59' West On true line between Sec 21 & 28 Va 13°30' E.
39.98	Raised mound of Earth 2 1/2 ft high from pits 18x24x12 in deep for 1/4 Sec Cor
79.96	Cor to Sect 20. 21. 28 and 29
	Land Sand hills Soil 3rd rate

T 19 N R 30 W 6th P M

Chains	
	North between Sect 20 and 21 Va 13°30' E.
40.00	Raised mound of Earth 2 1/2 ft high from pits 18x24x12 in deep for 1/4 Sec Cor
80.00	Raised mound of Earth 3 ft high from pits 18x24x12 in deep for Cor to Sect 16. 17 20 and 21.
	Sand hills Soil 3rd rate

T 19 N R 30 W 6th PM

Chains	
	East on a random line between Sec 16 & 21 Va 13° 30' E.
40.00	Set flag for temporary 1/4 Sec Cor
80.00	Intersect N & S line 13 links North of Cor to Sec 15.16.21 & 22 from which Cor I run North 89° 55' West
	On true line between Sec 16 & 21 Va 13° 30' E.
40.00	Raised mound of Earth 2½ ft high from pits 18×24×12 in deep for 1/4 Sec Cor
80.00	Cor to Sec 16.17.20 & 21
	Land Sand hills Soil 3rd rate

T 19 N R 30 W 6th PM

Chains	
	North between Sec 16 & 17 Va 13° 30' E.
40.00	Raised mound of Earth 2½ ft high from pits 18×24×12 in deep for 1/4 Sec Cor
80.00	Raised mound of Earth 3 feet high from pits 18×24×12 in deep for Cor to Sec 8.9.16 & 17
	Land Sand hills Soil 3rd rate

T 19 N R 30 W 6th P M

Chains	
	East on a random line between Sec 9 and 16 Va 13° 30' E.
40.00	Set flag for temporary 1/4 Sec Cor
80.00	Intersect N and S line at the Cor to Sec 9. 10. 15 and 16. from which Cor I run West
	On true line between Sec 9 and 16 Va 13° 30' E.
40.00	Raised mound of Earth 2½ ft high from pits 18×24×12 in deep for 1/4 Sec Cor
80.00	Cor to Sec 8. 9. 16 and 17
	Sand hills Soil 3rd rate

T 19 N R 30 W 6th P M

Chains	
	North between Sec 8 and 9 Va 13° 30' E.
40.00	Raised mound of Earth 2½ ft high from pits 18×24×12 in deep for 1/4 Sec Cor
80.00	Raised mound of Earth 3 ft high from pits 18×24×12 in deep for Cor to Sec 4. 5 8 and 9
	Sand hills Soil 3rd rate

T 19 N R 30 W 6th PM

Chains	
	East on a random line between Sec 4 and 9 Va 13°30' E.
40.00	Set flag for temporary 1/4 Sec Cor
79.72	Intersect N and S line 9 links South of Cor to Sec 3.4.9 & 10 from which Cor I run South 89°57' West
	On true line between Sec 4 and 9 Va 13°30' E.
39.86	Raised mound of Earth 2½ ft high from pits 18x24x12 in deep for 1/4 Sec Cor
79.72	Cor to Sec 4.5.8 and 9
	Sand hills Soil 3rd rate

T 19 N R 30 W 6th PM

Chains	
	North on a random line between Sec 4 and 5 Va 13°30' E.
40.00	Set flag for temporary 1/4 Sec Cor
80.08	Intersect North boundary of Township 9 links East of Cor to Sec 4 and 5 from which Cor I run South 4' East
	On true line between Sec 4 and 5 Va 13°30' E.
40.08	Raised mound of Earth 2½ ft high from pits 18x24x12 in deep for 1/4 Sec Cor
80.08	Cor to Sec 4.5.8 and 9
	Sand hills Soil 3rd rate

T 19 N R 30 W 6th P M

Chains	
	North between Sec 31 and 32 Va 13° 30' E.
40.00	Raised mound of Earth 2½ ft high from pits 18×24×12 in deep for 1/4 Sec Cor
80.00	Raised mound of Earth 3 ft high from pits 18×24×12 in deep for Cor to Sec 29. 30 31 and 32
Sand hills	Soil 3rd rate

T 19 N R 30 W 6th P M

Chains	
	East on a random line between Sec 29 and 32 Va 13° 30' E.
40.00	Set flag for temporary 1/4 Sec Cor
81.10	Intersect N and S line 14 links North of Cor to Sec 28.29.32 and 33 from which Cor I run North 89° 54' West
	on true line between Sec 29 and 32 Va 13° 30' E
40.05	Raised mound of Earth 2½ ft high from pits 18×24×12 in deep for 1/4 Sec Cor.
80.10	Cor to Sec 29. 30. 31 and 32
	Sand hills Soil 3rd rate

T 19 N R 30 W 6th PM

Chains	
	West on a random line between Sec 30 and 31 Va 13° 30' E.
40.00	Set flag for temporary 1/4 Sec Cor
78.82	Intersect West boundary of Township 14 links South of Cor to Sec 30 and 31. from which Cor I run South 89° 54' East On true line between Sec 30 and 31 Va 13° 30' E.
38.82	Raised mound of Earth 2½ ft high from pits 18×24×12 in deep for 1/4 Sec Cor
78.82	Cor to Sec 29. 30. 31 & 32
	Sand Hills Soil 3rd rate

T 19 N R 30 W 6th PM

Chains	
	North between Sec 29 and 30 Va 13° 30' E.
40.00	Raised mound of Earth 2½ ft high from pits 18×24×12 in deep for 1/4 Sec Cor
80.00	Raised mound of Earth 3 ft high from pits 18×24×12 in deep for Cor to Sec 19. 20 29 and 30
	Land Sand hills Soil 3rd rate
	Sept 22nd 1845

T 19 N R 30 W 6th P.M.

Chains	
	East on a random line between Sect 20 and 29 Va 13° 30' E.
40.00	Set flag for temporary 1/4 Sec Cor
80.18	Intersect N and S line 21 links North of Cor to Sect 20. 21. 28 and 29 from which Cor I run North 89° 51' West
	On true line between Sect 20 & 29 Va 13° 30' E.
40.09	Raised mound of Earth 2½ ft high from pits 18×24×12 in deep for 1/4 Sec Cor
80.18	Cor to Sect 19. 20. 29 & 30
	Sand hills Soil 3rd rate

T 19 N R 30 W 6th P.M.

Chains	
	West on a random line between Sect 19 and 30 Va 13° 30' E.
40.00	Set flag for temporary 1/4 Sec Cor
78.56	Intersect West boundary of Township at the Cor to Sect 19 & 30 from which Cor I run East
	On true line between Sect 19 & 30 Va 13° 30' E
38.56	Raised mound of Earth 2½ ft high from pits 18×24×12 in deep for 1/4 Sec Cor
78.56	Cor to Sect 19. 20. 29 & 30
	Sand hills Soil 3rd rate

T 19 N R 30 W 6th PM

Chains	North between Sec 19 and 20 Va 13°30' E.
40.00	Raised mound of Earth 2½ ft high from pits 18×24×12 in deep for ¼ Sec Cor
80.00	Raised mound of Earth 3 ft high from pits 18×24×12 in deep for Cor to Sec 17.18.19 and 20
	Sand hills Soil 3rd rate

T 19 N R 30 W 6th PM

Chains	East on a random line between Sec 17 and 20 Va 13°30' E.
40.00	Set flag for temporary ¼ Sec Cor
80.12	Intersect N and S line 14 links North of Cor to Sec 16.17.20 and 21 from which Cor I run North 89°54' West
	on true line between Sec 17 & 20 Va 13°30' E
40.06	Raised mound of Earth 2½ ft high from pits 18×24×12 in deep for ¼ Sec Cor
80.12	Cor to Sec 17.18.19.20
	Sand hills Soil 3rd rate

T 19 N R 30 W 6th PM

Chains	
	West on a random line between Sec 18 & 19 Va 13°30' E.
40.00	Set flag for temporary 1/4 Sec Cor
78.60	Intersect West boundary of Township 20 links South of Cor to Sec 18 & 19. from which Cor I run South 89°51' East On true line between Sec 18 & 19 Va 13°30' E
38.60	Raised mound of Earth 2½ ft high from pits 18x24x12 in deep for 1/4 Sec Cor
78.60	Cor to Sec 17.18.19 & 20

Sand hills Soil 3rd rate

T 19 N R 30 W 6th PM

Chains	
	North between Sec 17 & 18 Va 13°30' E.
40.00	Raised mound of Earth 2½ ft high from pits 18x24x12 in deep for 1/4 Sec Cor
80.00	Raised mound of Earth 3 ft high from pits 18x24x12 in deep for Cor to Sec 7.8 17 & 18

Sand hills Soil 3rd rate

T 19 N R 30 W 6th PM

Chains	East on a random line between Sec 8 & 17 Va 13° 30' E.
40:00	Set flag for temporary 1/4 Sec Cor
80:22	Intersect N & S line at the Cor to Sec 8. 9. 16 & 17 from which Cor I run West
	On true line between Sec 8 & 17 Va 13° 30' E
40.11	Raised mound of Earth 2½ ft high from pits 18×24×12 in deep for 1/4 Sec Cor
80:22	Cor to Sec 7. 8. 17 & 18
	Sand hills Soil 3rd rate

T 19 N R 30 W 6th PM

Chains	West on a random line between Sec 7 & 18 Va 13° 30' E
40.00	Set flag for temporary 1/4 Sec Cor
78:40	Intersect west boundary of Township at the Cor to Sec 7 & 18 from which Cor I run East
	On true line between Sec 7 & 18 Va 13° 30' E
38.40	Raised mound of Earth 2½ ft high from pits 18×24×12 in deep for 1/4 Sec Cor
78.40	Cor to Sec 7. 8. 17 & 18
	Sand hills Soil 3rd rate

T 19 N R 30 W 6th PM

Chains	
	North between Secs 7 & 8 Va 13° 30' E
40.00	Raised mound of Earth 2½ ft high from pits 18×24×12 in deep for ¼ Sec Cor
80.00	Raised mound of Earth 3 ft high from pits 18×24×12 in deep for Cor to Secs 5.6.7 & 8
Sand hills	Soil 3rd rate

T 19 N R 30 W 6th PM

Chains	
	East on a random line between Sections 5 & 8 Va 13° 30' E
40.00	Set flag for temporary ¼ Sec Cor
80.26	Intersect N & S line 7 links South of Cor to Secs 4.5.8 & 9 from which Cor I run South 89° 57' West On true line between Secs 5 & 8 Va 13° 30' E
40.13	Raised mound of Earth 2½ ft high from pits 18×24×12 in deep for ¼ Sec Cor
80.26	Cor to Secs 5.6.7 & 8
	Sand hills Soil 3rd rate

T 19 N R 30 W 6th P M

Chains	
	West on a random line between Sec 6 and 7 Va 13° 30' E
40.00	Set flag for temporary 1/4 Sec Cor
78.45	Intersect West boundary of Township 13 links North of Cor to Sec 6 and 7 from which Cor I run North 89° 54' East On true line between Sec 6 and 7 Va 13° 30' E.
38.45	Raised mound of Earth 2½ ft high from pits 18×24×12 in deep for 1/4 Sec Cor
78.45	Cor to Sec 5.6.7 and 8

Land Sand hills Soil 3rd rate

T 19 N R 30 W 6th P M

Chains	
	North on a random line between Sec 5 and 6 Va 13° 30' E.
40.00	Set flag for temporary 1/4 Sec Cor
80.06	Intersect North boundary of the Township 21 links West of Cor to Sec 5 and 6 from which Cor I run South 9' West On true line between Sec 5 and 6 Va 13° 30' E.
40.06	Raised mound of Earth 2½ ft high from pits 18×24×12 in deep for 1/4 Sec Cor
80.06	Cor to Sec 5.6.7 and 8

Sand hills Soil 3rd rate

Sept 29 1875

T 19 S. R 30 W 6th PM

General Description

This Township is composed entirely of rolling irregular sand hills, and small valleys or sinks, without wood or water and with not sufficient grass for grazing.

List of Names

A list of the names of the individuals employed to assist in running, measuring, and marking the Lines and Corners described in the foregoing Field Notes of T 19 S of Base Line of Range 30 W of 6th PM showing the respective capacities in which they acted

R. S. Powell } Chainmen
C. T. Rice
H. T. Totten } Flagmen
Francis Murray

We hereby certify that we assisted Stephen C. McElroy Deputy Surveyor in surveying and subdividing Township 19 North of the Base Line of Range No 30 West of 6th Principal Meridian in the State of Nebraska, and that said Township has been in all respects to the best of our knowledge and belief well and faithfully surveyed and the boundary monuments planted according to the instructions furnished by the Surveyor General, of dimensions character, construction and marking, and in the manner as specifically described in the foregoing Field Notes

R. Lowell. } Chainmen
L. F. Price
W. T. Tatten } Monumenters
Francis Murray

Subscribed and sworn to by the above named persons before me a County Clerk in and for Lincoln County and State of Nebraska this 30th day of Sept 1875

James Bellon
County Clerk

I Stephen C McElroy Deputy Surveyor do solemnly swear that in pursuance of a joint Contract No 93 wherein Stephen C McElroy and Robt. S. Beecher are joint Contractors with E E Cunningham United States Surveyor General of the District of Nebraska and Iowa, bearing date the 23rd day of June 1875. I have well faithfully and truly, in my own proper person, and in strict conformity with the instructions of the Surveyor General, the Surveying Manual and Laws of the United States Surveyed all those parts or portions of Township No 19 North of Base Line of Range No 30 West of 6th Principal Meridian in the State of Nebraska as are represented in the forgoing Field Notes as having been Surveyed under my direction, and I do further solemnly swear that all the Corners of said Survey have been established and perpetuated in strict accordance with the Surveying Manual and

printed instructions and special instructions of the Surveyor General of dimensions, character, construction and marking and in the manner as specifically described in the forgoing Field Notes; and that the forgoing are the true and original Field Notes of such Survey

S. C. McElroy
Deputy Surveyor

Subscribed and sworn to before me a Notary Public in and for Richardson County and State of Nebraska this Sixth day of October 1875

W J Fritch
Notary Public

Surveyor Generals Office
Plattsmouth Neb Oct 25th 1875

The foregoing field notes of the Subdivision of Township 19 N of Base Line of Range 30 W 6th P. M. in Nebraska.
Executed by Stephen. C. McEhoy under Contract No 93. dated June 23d 1875 in the month of Sept 1875. having been critically examined, the necessary corrections and explanations made the said Field Notes and the surveys they describe are hereby approved.

Jno. R. Clark
Surveyor General

Field Notes

of

The Survey and Subdivision

of

Township 20 N of Base Line

of

Range 30 W of 6th P M

in Nebraska

Executed

by Stephen C McElroy Deputy Surveyor under joint Contract No 93 bearing date the 23rd day of June 1875

Survey

Commenced Sept 24th 1875

Completed Sept 28th 1875

List of Names

and duties of Assistants

R. S. Vowell } Chainmen

C. F. Kima

H. J. Totten } Mounudmen

Francis Murray

Town 20. Range 30 W

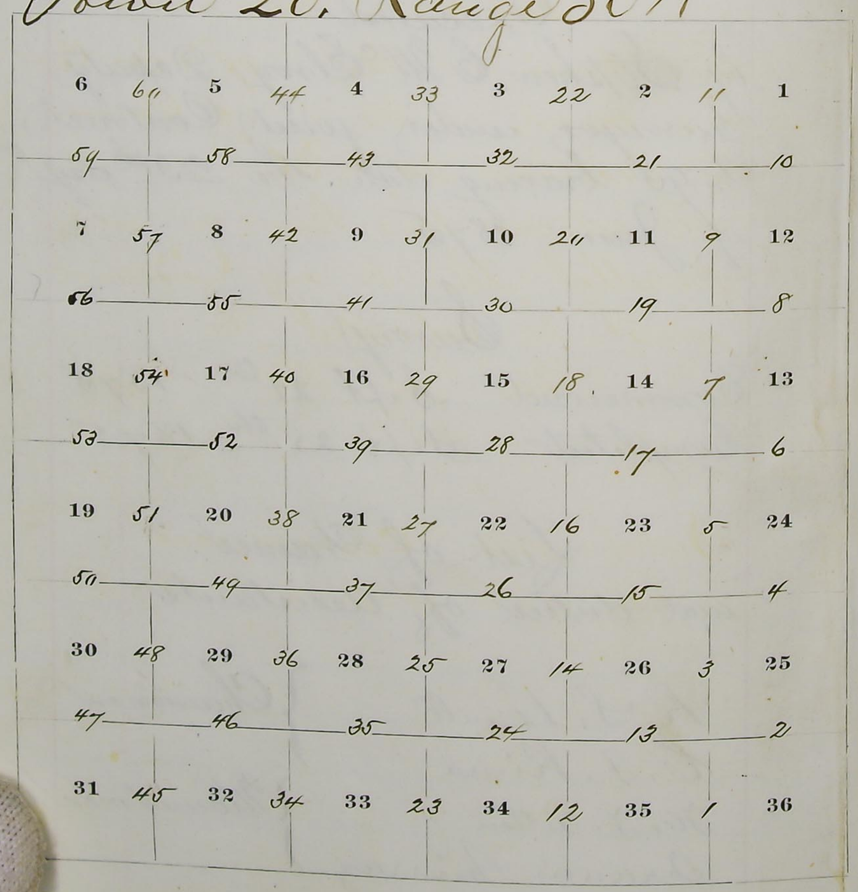

T 20 N R 30 W 6th P.M.

Chains

To determine the proper adjustment of my Compass for the subdividing of this Township I commenced at the SE Cor of Township 20 N Range 29 and 30 W and run North on a blank line along the East boundary of Section 36

Va 13° 12' E.

40.00 To a point 21 lks W of 1/4 Sec Cor

80.00 To a point 43 lks W of Corner to Sections 25 and 36

To retrace this line or run parallel thereto my Compass must be adjusted to

Va 13° 30' E.

Subdivision commenced Sept 24th 1875

T 20 S R 30 W 6th PM

Chains	
	From the Cor to Sec 35 & 36 on the South boundary of the Township I run North between Sec 35 & 36 Va 13° 30' E.
40.00	Raised mound of Earth 2½ ft high from pits 18×24×12 in deep for ¼ Sec Cor
80.00	Raised mound of Earth 3 ft high from pits 18×24×12 in deep for Cor to Sec 25.26 35 & 36
	Land Sand hills Soil 3rd rate

T 20 S R 30 W 6th PM

Chains		
	East on a random line between Sec 25 & 36 Va 13° 30' E.	
12.00	Leave Sand hills Enter Valley descends	SE
40.00	Set flag for temporary ¼ Sec Cor	
80.00	Intersect East boundary of Township at the Cor to Sec 25 & 36 from which Cor I run	
	West	
	On true line between Sec 25 & 36 Va 13° 30' E	
40.00	Raised mound of Earth 2½ ft high from pits 18×24×12 in deep for ¼ Sec Cor	
80.00	Cor to Sec 25.26. 35 & 36	
	Land level Soil 2nd rate	

T 20 N R 30 W 6th PM

Chains	
	North between Sec 25 & 26 Va 13°30' E.
19.50	Leave Sand hills Enter Valley descends S E.
40.00	Raised Mound of Earth 2½ ft high from pits 18×24×12 in deep for ¼ Sec Cor
53.00	Leave Valley Enter Sand hills bears N W & S E
80.00	Raised Mound of Earth 3 ft high from pits 18×24×12 in deep for Cor to Sec 23.24 25 & 26

Land Broken Soil 2nd rate

T 20 N R 30 W 6th PM

Chains	
	East on a random line between Sec 24 & 25 Va 13°30' E.
40.00	Set flag for temporary ¼ Sec Cor
63.00	Leave Sand hills Enter round valley
80.14	Intersect East boundary of Township 14 links North of Cor to Sec 24 & 25 from which Cor I run North 89°54 West On true line between Sec 24 & 25 Va 13°30' E
40.07	Raised Mound of Earth 2½ ft high from pits 18×24×12 in deep for ¼ Sec Cor
80.14	Cor to Sec 23.24.25 & 26.

Sand hills Soil 3rd rate

T 20 N R 30 W 6th PM

Chains	
	North between Sect 23 & 24 Va 13°30' E.
40.00	Raised mound of Earth 2½ ft high from pits 18x24x12 in deep for ¼ Sec Cor
80.00	Raised mound of Earth 3 ft high from pits 18x24x12 in deep for Cor to Sect 13.14 23 & 24
Land Sand hills	Soil 3rd rate

T 20 N R 30 W 6th PM

Chains	
	East on a random line between Sect 13 & 24 Va 13°30' E.
40.00	Set flag for temporary ¼ Sec Cor
80.08	Intersect East boundary of Township 7 links North of Cor to Sect 13 & 24 from which Cor I run North 89°57' West On true line between Sect 13 & 24 Va 13°31' E
40.04	Raised mound of Earth 2½ ft high from pits 18x24x12 in deep for ¼ Sec Cor
80.08	Cor to Sect 13.14.23 & 24
	Sand hills Soil 3rd rate

T 20 N R 30 W 6th PM

Chains	
	North between Sect 13 and 14 Va 13°30' E.
40.00	Raised mound of Earth 2½ ft high from pits 18x24x12 in deep for ¼ Sec Cor
80.00	Raised mound of Earth 3 ft high from pits 18x24x12 in deep for Cor to Sect 11.12 13 and 14
Sand Hills	Soil 3rd rate

T 20 N R 30 W 6th PM

Chains	
	East on a random line between Sect 12 and 13 Va 13°30' E.
40.00	Set flag for temporary ¼ Sec Cor
80.12	Intersect East boundary of Township 14 links north of Cor to Sect 12 and 13 from which Cor I run North 89°54' West On true line between Sect 12 and 13 Va 13°30' E
40.06	Raised mound of Earth 2½ ft high from pits 18x24x12 in deep for ¼ Sec Cor
80.12	Corner to Sect 11. 12. 13 and 14
Sand Hills	Soil 3rd rate

T 20 N. R 30 W 6th P.M.

Chains	
	North between Sec 11 and 12 Va 13°30' E.
40.00	Raised mound of Earth 2½ ft high from pits 18×24×12 in deep for ¼ Sec Cor
80.00	Raised mound of Earth 3 ft high from pits 18×24×12 in deep for Cor to Sec 1. 2. 11 and 12.
Land Sand hills	Soil 3rd rate

T 20 N. R 30 W 6th P.M.

Chains	
	East on a random line between Sec 1 and 12 Va 13°30' E.
40.00	Set flag for temporary ¼ Sec Cor
79.96	Intersect East boundary of Township 6 links South of Cor to Sec 1 and 12 from which Cor I run South 89°57' West
	On true line between Sec 1 and 12 Va 13°30' E
39.98	Raised mound of Earth 2½ ft high from pits 18×24×12 in deep for ¼ Sec Cor
79.96	Cor to Sec 1. 2. 11 and 12
Sand hills	Soil 3rd rate

T 20 N R 30 W 6th PM

Chains	North between Secs 1 and 2 Va 13° 30' E.
40.00	Raised mound of Earth 2½ ft high from pits 18×24×12 in dep for ¼ Sec Cor
80.78	Closed on 5th Standard Parallel closing distance 15 chains West of Cor to Secs 31 and 36 where I raised mound of Earth 3 ft high from 3 pits 18×24×12 in dep for Cor to Secs 1 and 2

Land Sand Hills Soil 3rd rate

T 20 N R 30 W 6th PM

Chains	North between Secs 34 and 35 Va 13° 30' E
40.00	Raised mound of Earth 2½ ft high from pits 18×24×12 in dep for ¼ Sec Cor
80.00	Raised mound of Earth 3 ft high from pits 18×24×12 in dep for Cor to Secs 26 & 27. 34 and 35

Land Sand Hills Soil 3rd rate

Sept 24th 1875

T 20 N R 30 W 6th PM

Chains	
	East on a random line between Sect 26 & 35 Va 13° 30' E.
40.00	Set flag for temporary 1/4 Sec Cor
79.82	Intersect N & S line 7 links South of Cor to Sect 25.26.35 and 36 from which Cor I run South 89° 57' West
	On true line between Sect 26 & 35 Va 13° 30' E.
39.91	Raised mound of Earth 2½ ft high from pits 18×24×12 in deep for 1/4 Sec Cor
79.82	Cor to Sect 26.27.34 & 35
	Sand hills Soil 3rd rate

T 20 N R 30 W 6th PM

Chains	
	North between Sect 26 & 27 Va 13° 30' E.
36.00	Leave Sand hills Enter valley descended S.E.
40.00	Raised mound of Earth 2½ ft high from pits 18×24×12 in deep for 1/4 Sec Cor
64.50	Leave valley Enter Sand hills bears N.E. & S.W.
80.00	Raised mound of Earth 3 ft high from pits 18×24×12 in deep for Cor to Sect 22.23 26 & 27
	Land broken Sand hills Soil 3rd rate

T 20 N R 30 W 6th P.M.

Chains	
	East on a random line between Secs 23 and 26 Va 13°30' E.
40.00	Set flag for temporary 1/4 Sec Cor
79.78	Intersect N and S line 21 links South of Cor to Secs 23.24.25 and 26 from which Cor I run South 89°51' West
	On true line between Secs 23 and 26 Va 13°30' E.
39.89	Raised mound of Earth 2½ ft high from pits 18×24×12 in deep for 1/4 Sec Cor
79.78	Cor to Secs 22.23.26 and 27
	Sand hills Soil 3rd rate

T 20 N R 30 W 6th P.M.

Chains	
	North between Secs 22 and 23 Va 13°30' E
40.00	Raised mound of Earth 2½ ft high from pits 18×24×12 in deep for 1/4 Sec Cor
80.00	Raised mound of Earth 3 ft high from pits 18×24×12 in deep for Cor to Secs 14.15 22 and 23
	Sand hills Soil 3rd rate

T 20 N R 30 W 6th PM

Chains	
	East on a random line between Secs 14 and 23 Va 13° 30' E.
40.00	Set flag for temporary 1/4 Sec Cor
79.84	Intersect N and S line 12 links South of Cor to Secs 13. 14 23 and 24 from which Cor S run South 89° 55' West On true line between Secs 14 and 23 Va 13° 30' E.
39.92	Raised mound of earth 2½ ft high from pits 18 x 24 x 12 in deep for 1/4 Sec Cor
79.84	Cor to Secs 14. 15. 22 and 23
	Sand hills Soil 3rd rate

T 20 N R 30 W 6th PM

Chains	
	North between Secs 14 and 15 Va 13° 30' E.
40.00	Raised mound of earth 2½ ft high from pits 18 x 24 x 12 in deep for 1/4 Sec Cor
80.00	Raised mound of earth 3 ft high from pits 18 x 24 x 12 in deep for Cor to Secs 10. 11 14 and 15
	Sand hills Soil 3rd rate

T 20 N R 30 W 6th PM

Chains	
	East on a random line between Secs 11 and 14 Va 13° 30' E.
40.00	Set flag for temporary 1/4 Sec Cor
79.68	Intersect N and S line 28 links South of Cor to Secs 11. 12. 13 and 14 from which Cor I run South 89° 48' West
	On true line between Secs 11 and 14 Va 13° 30' E.
39.84	Raised mound of earth 2½ ft high from pits 18 x 24 x 12 in deep for 1/4 Sec Cor
79.68	Cor to Secs 10. 11. 14 and 15
	Land Sand hills Soil 3rd rate

T 20 N R 30 W 6th PM

Chains	
	North between Secs 10 and 11 Va 13° 30' E
40.00	Raised mound of earth 2½ ft high from pits 18 x 24 x 12 in deep for 1/4 Sec Cor
80.00	Raised mound of Earth 3 ft high from pits 18 x 24 x 12 in deep for Cor to Secs 2. 3 10 and 11
	Sand hills Soil 3rd rate

T 20 N R 30 W 6th PM

Chains	
	East on a random line between Sec 2 & 11 Va 13° 30' E.
40.00	Set flag for temporary 1/4 Sec Cor
79.84	Intersect N & S line of lake South of Cor to Sec 1. 2. 11 & 12 from which Cor I run South 89° 57' West
	On true line between Sec 2 & 11 Va 13° 30' E.
39.92	Raised mound of earth 2½ ft high from pits 18×24×12 in deep for 1/4 Sec Cor
79.84	Cor to Sec 2. 3. 10 & 11
	Land Sand hills Soil 3rd rate

T 20 N R 30 W 6th PM

Chains	
	North between Sec 2 & 3 Va 13° 30' E.
40.00	Raised mound of earth 2½ ft high from pits 18×24×12 in deep for 1/4 Sec Cor
80.79	Closed on 5th Standard Parallel closing distance 14 chains 90 lks West of Cor to Sec 35 & 36 where I raised mound of earth 3 ft high from 3 pits 18×24×12 in deep for Cor to Sec 2 & 3
	Sand hills Soil 3rd rate

T 20 N R 30 W 6th P.M.

Chains	
	North between Sec 33 and 34 Va 13° 30' E.
40.00	Raised mound of Earth 2½ ft high from pits 18x24x12 in deep for 1/4 Sec Cor
80.00	Raised mound of Earth 3 ft high from pits 18x24x12 in deep for Cor to Sec 27. 28 33 and 34
Land	Sand hills Soil 3rd rate

T 20 N R 30 W 6th P.M.

Chains	
	East on a random line between Sec 27 and 34 Va 13° 30' E.
40.00	Set flag for temporary 1/4 Sec Cor
80.00	Intersect N and S line 7 links North of Cor to Sec 26. 27 34 and 35 from which Cor I run North 89° 57' West On true line between Sec 27 & 34 Va 13° 30' E
40.00	Raised mound of earth 2½ ft high from pits 18x24x12 in deep for 1/4 Sec Cor
80.00	Cor to Sec 27. 28. 33 and 34
	Sand hills Soil 3rd rate
	Sept 25th 1874

T 20 N R 30 W 6th P M

Chains	North between Sec 27 and 28 Va 13° 30' E.
40.00	Raised mound of earth 2½ ft high from pits 18×24×12 in deep for 1/4 Sec Cor
42.00	Leave Sand hills Enter Valley bear SE
56.50	Leave Valley Enter Sand hills bear NE and SW
80.00	Raised mound of Earth 3 ft high from pits 18×24×12 in deep for Cor to Sec 21. 22 27 and 28
	Sand hills Soil 3rd rate

T 20 N R 30 W 6th P M

Chains	East on a random line between Sec 22 and 27 Va 13° 30' E.
40.00	Set flag for temporary 1/4 Sec Cor
80.10	Intersect N and S line 15 links North of Cor to Sec 22. 23. 26 and 27 from which Cor I run North 89° 54' West
	On true line between Sec 22 & 27 Va 13° 30' E.
40.05	Raised mound of Earth 2½ ft high from pits 18×24×12 in deep for 1/4 Sec Cor
80.10	Cor to Sec 21. 22. 27 and 28
	Sand hills Soil 3rd rate

T 20 N R 30 W 6th PM

Chains	
	North between Secs 21 and 22 Va 13°30' E
40.00	Raised mound of earth 2½ ft high from pits 18x24x12 in deep for 1/4 Sec Cor
80.00	Raised mound of earth 3 ft high from pits 18x24x12 in deep for Cor to Secs 15.16 21 and 22
Land Sand Hills	Soil 3rd rate

T 20 N R 30 W 6th PM

Chains	
	East on a random line between Secs 15 and 22 Va 13°30' E.
40.00	Set flag for temporary 1/4 Sec Cor
80.21	Intersect N and S line 21 lks North of Cor to Secs 14.15.22 and 23 from which Cor I run North 89°51' West On true line between Secs 15 & 22 Va 13°30' E.
40.10½	Raised mound of earth 2½ ft high from pits 18x24x12 in deep for 1/4 Sec Cor
80.21	Cor to Secs 15.16. 21 and 22
	Sand Hills Soil 3rd rate

T 20 N R 30 W 6th P M

Chains	
	North between Sec 15 and 16 Va 13° 30' E.
40.00	Raised mound of earth 2½ ft high from pits 18x24x12 in deep for 1/4 Sec Cor
80.00	Raised mound of earth 3 ft high from pits 18x24x12 in deep for Cor to Sec 9. 10 15 and 16.
Sand hills	Soil 3rd rate

T 20 N R 30 W 6th P M

Chains	
	East on a random line between Sec 10 and 15 Va 13° 30' E.
40.00	Set flag for temporary 1/4 Sec Cor
80.25	Intersect N and S line 28 links North of Cor to Sec 10. 11. 14 & 15 from which Cor I run North 89° 48' West On true line between Sec 10 and 15 Va 13° 30' E.
41.12½	Raised mound of earth 2½ ft high from pits 18x24x12 in deep for 1/4 Sec Cor
81.25	Cor to Sec 9. 10. 15 and 16
	Sand hills — Soil 3rd rate

T 20 N R 30 W 6th PM

Chains	
	North between Sec 9 and 10 Va 13°30' E
40.00	Raised mound of earth 2½ ft high from pits 18×24×12 in deep for 1/4 Sec Cor
80.00	Raised mound of earth 3 ft high from pits 18×24×12 in deep for Cor to Secs 3. 4. 9 and 10
	Land Sand hills Soil 3rd rate

T 20 N R 30 W 6th PM

Chains	
	East on a random line between Secs 3 and 10 Va 13°30' E
40.00	Set flag for temporary 1/4 Sec Cor
80.16	Intersect N and S line at the Cor to Secs 2. 3. 10 and 11. from which Cor I run West
	On true line between Secs 3 and 10 Va 13°30' E
40.08	Raised mound of earth 2½ ft high from pits 18×24×12 in deep for 1/4 Sec Cor
80.16	Cor to Secs 3. 4. 9. 10
	Sand hills Soil 3rd rate

T 20 S R 30 W 6th P.M.

Chains	North between Secs 3 & 4 Va 13°30' E.
40.00	Raised mound of earth 2½ ft high from pits 18×24×12 in deep for ¼ Sec Cor
80.63	Closed on 5th Standard Parallel closing distance 14 chains 45 links West of Cor to Secs 34 & 35 where I raised mound of earth 3 feet high from three pits 18×24×12 in deep for Corner to Secs 3 & 4

Sand hills Soil 3rd rate

T 20 S R 30 W 6th P.M.

Chains	North between Secs 32 & 33 Va 13°30' E.
40.00	Raised mound of earth 2½ ft high from pits 18×24×12 in deep for ¼ Sec Cor
80.00	Raised mound of Earth 3 ft high from pits 18×24×12 in deep for Cor to Secs 28. 29 32 & 33

Land Sand hills Soil 3rd rate

T 20 N R 30 W 6th PM

Chains	
	East on a random line between Secs 28 and 33 Va 13° 30' E.
40.00	Set flag for temporary 1/4 Sec Cor
79.96	Intersect N and S line at the Cor to Secs 27. 28. 33 and 34 from which Cor I run West
	On true line between Secs 28 & 33 Va 13° 30' E.
39.98	Raised mound of earth 2 1/2 ft high from pits 18x24x12 in deep for 1/4 Sec Cor
79.96	Cor to Secs 28. 29. 32 and 33
	Land Sand hills Soil 3rd rate

T 20 N R 30 W 6th PM

Chains	
	North between Secs 28 and 29 Va 13° 30' E.
40.00	Raised mound of earth 2 1/2 ft high from pits 18x24x12 in deep for 1/4 Sec Cor
80.00	Raised mound of earth 3 ft high from pits 18x24x12 in deep for Cor to Secs 20. 21 28 and 29
	Land Sand hills Soil 3rd rate
	Sept 26th 1875

T 20 N R 30 W 6th PM

Chains	
	East on a random line between Secs 21 and 28 Va 13° 30' E.
40.00	Set flag for temporary 1/4 Sec Cor
80.00	Intersect N and S line 5 links North of Cor to Secs 21.22.27 and 28 from which Cor I run North 89° 58' West
	On true line between Secs 21 & 28 Va 13° 30' E.
40.00	Raised mound of earth 2½ ft high from pits 18x24x12 in deep for 1/4 Sec Cor
80.00	Cor to Secs 20. 21. 28 and 29
	Land Sand hills Soil 3rd rate

T 20 N R 30 W 6th PM

Chains	
	North between Secs 20 and 21 Va 13° 30' E.
40.00	Raised mound of earth 2½ ft high from pits 18x24x12 in deep for 1/4 Sec Cor
80.00	Raised mound of earth 3 ft high from pits 18x24x12 in deep for Cor to Secs 16. 17. 20 and 21
	Sand hills Soil 3rd rate

T 20 N R 30 W 6th P M

Chains	
	East on a random line between Sec 16 & 21 Va 13° 30' E.
40:00	Set flag for temporary 1/4 Sec Cor
80:08	Intersect N & S line 7 links North of Cor to Sec 15.16.21 & 22 from which Cor I run North 89° 57' West On true line between Sec 16 & 21 Va 13° 30' E.
40:04	Raised mound of earth 2½ ft high from pits 18×24×12 in deep for 1/4 Sec Cor
80:08	Cor to Sec 16.17.20 & 21
	Sand hills Soil 3rd rate

T 20 N R 30 W 6th P M

Chains	
	North between Sec 16 & 17 Va 13° 30' E.
40:00	Raised mound of earth 2½ ft high from pits 18×24×12 in deep for 1/4 Sec Cor
80:00	Raised mound of earth 3 ft high from pits 18×24×12 in deep for Cor to Sec 8.9.16 & 17
	Land Sand hills Soil 3rd rate

T 20 N R 30 W 6th P M

Chains	
	East on a random line between Sec 9 and 16 Va 13° 30' E.
40.00	Set flag for temporary 1/4 Sec Cor
79.88	Intersect N and S line 14 links South of Cor to Sec 9.10.15 and 16 from which Cor I run South 89° 54' West On true line between Sec 9 and 16 Va 13° 30' E.
39.94	Raised mound of earth 2½ ft high from pits 18×24×12 in deep for 1/4 Sec Cor
79.88	Cor to Sec 8.9.16 and 17
	Sand hills Soil 3rd rate

T 20 N R 30 W 6th P M

Chains	
	North between Sec 8 and 9 Va 13° 30' E.
40.00	Raised mound of earth 2½ ft high from pits 18×24×12 in deep for 1/4 Sec Cor
80.00	Raised mound of earth 3 ft high from pits 18×24×12 in deep for Cor to Sec 4.5 8 and 9
	Sand hills Soil 3rd rate

T 20 N R 30 W 6th PM

Chains	
	East on a random line between Sec 4 and 9 Var 13° 30' E.
40:00	Set flag for temporary 1/4 Sec Cor
80:00	Intersect N and S line at the Cor to Sec 3. 4. 9 and 10 from which Cor I run. West
	On true line between Sec 4 and 9 Var 13° 30' E.
40:00	Raised mound of earth 2½ ft high from pits 18x24x12 in deep for 1/4 Sec Cor
80:00	Cor to Sec 4. 5. 8 and 9
	Sand hills Soil 3rd rate

T 20 N R 30 W 6th PM

Chains	
	North between Sec 4 and 5 Var 13° 30' E.
40:00	Raised mound of earth 2½ ft high from pits 18x24x12 in deep for 1/4 Sec Cor
81.00	Closed on 5th Standard Parallel closing distance 14 chains 51 links West of Cor to Sec 33 and 34 where I raised mound of Earth 3 feet high from three pits 18x24x12 in deep for Cor to Sec 4 and 5
	Sand hills Soil 3rd rate

T 20 N R 30 W 6th PM

Chains	
	North between Sec 31 and 32 Va 13°30' E.
40.00	Raised mound of Earth 2½ ft high from pits 18×24×12 in deep for 1/4 Sec Cor
80.00	Raised mound of earth 3 ft high from pits 18×24×12 in deep for Cor to Sec 29. 30 31 and 32
	Sand hills Soil 3rd rate

T 20 N R 30 W 6th PM

Chains	
	East on a random line between Sec 29 and 32 Va 13°30' E.
40.00	Set flag for temporary 1/4 Sec Cor
79.74	Intersect N and S line 23 links South of Cor to Sec 28. 29 32 and 33 from which Cor, I run
	South 89°50' West On true line between Sec 29 & 32 Va 13°30' E.
39.87	Raised mound of earth 2½ ft high from pits 18×24×12 in deep. for 1/4 Sec Cor
79.74	Cor to Sec 29. 30. 31 and 32
	Land Sand hills Soil 3rd rate

T 20 N R 30 W 6th PM

Chains	
	West on a random line between Secs 30 and 31 Var 13° 30' E.
40.00	Set flag for temporary 1/4 Sec Cor
78.96	Intersect West boundary of Township 21 little North of Cor to Secs 30 and 31 from which Cor I run North 89° 51' East
	On true line between Secs 30 & 31 Var 13° 30' E.
38.96	Raised mound of earth 2½ ft high from pits 18×24×12 in deep for 1/4 Sec Cor
78.96	Cor to Secs 29. 30. 31 and 32
	Sand hills Soil 3rd rate

T 20 N R 30 W 6th PM

Chains	
	North between Secs 29 and 30 Var 13° 30' E.
40.00	Raised mound of earth 2½ ft high from pits 18×24×12 in deep for 1/4 Sec Cor
80.00	Raised mound of earth 3 feet high from pits 18×24×12 in deep for Cor to Secs 19. 20. 29 and 30
	Sand hills Soil 3rd rate
	Sept 27th 1875

T 20 N R 30 W 6th PM

Chains	
	East on a random line between Sec 20 and 29 Va 13° 30' E
40:00	Set flag for temporary 1/4 Sec Cor
80:04	Intersect N and S line 7 links South of Cor to Sec 20.21.28 and 29 from which Cor I run South 89° 57' West
	On true line between Sec 20 & 29 Va 13° 30' E.
40:02	Raised mound of earth 2½ ft high from pits 18x24x12 in deep for 1/4 Sec Cor
80:04	Cor to Sec 19.20.29 and 30

Land Sand hills Soil 3rd rate

T 20 N R 30 W 6th PM

Chains	
	West on a random line between Sec 19 and 30 Va 13° 30' E.
40:00	Set flag for temporary 1/4 Sec Cor
78.76	Intersect West boundary of Township at the Cor to Sec 19 and 30 from which Cor I run East
	On true line between Sec 19 and 30 Va 13° 30' E
38.76	Raised mound of Earth 2½ ft high from pits 18x24x12 in deep for 1/4 Sec Cor
78.76	Cor to Sec 19.20.29 and 30

Sand hills Soil 3rd rate

T 20 N R 30 W 6th PM

Chains	
	North between Secs 19 & 20 Va 13° 30' E
40:00	Raised mound of Earth 2½ ft high from pits 18×24×12 in deep for 1/4 Sec Cor
80:00	Raised mound of Earth 3 ft high from pits 18×24×12 in deep for Cor to Secs 17.18. 19 & 20
	Sand hills Soil 3rd rate

T 20 N R 30 W 6th PM

Chains	
	East on a random line between Secs 17 & 20 Va 13° 30' E
40:00	Set flag for temporary 1/4 Sec Cor
80:00	Intersect N & S line 15 links North of Cor to Secs 16.17. 20 & 21 from which Cor I run North 89° 54' 32" West
	On true line between Secs 17 & 20 Va 13° 30' E
40:00	Raised mound of Earth 2½ ft high from pits 18×24×12 in deep for 1/4 Sec Cor
80:00	Cor to Secs 17.18. 19 & 20
	Sand hills Soil 3rd rate

T 20 N R 30 W 6th P M

Chains	
	West on a random line between Sec 18 & 19 Var 13° 30' E.
40.00	Set flag for temporary 1/4 Sec Cor
78.85	Intersect West boundary of Township 21 links north of Cor to Sec 18 & 19 from which Cor I run North 89° 51' East On true line between Sec 18 & 19 Var 13° 30' E.
38.85	Raised mound of Earth 2½ ft high from pits 18x24x12 in deep for 1/4 Sec Cor
78.85	Cor to Sec 17. 18. 19 & 20
	Sand hills Soil 3rd rate

T 20 N R 30 W 6th P M

Chains	
	North between Sec 17 & 18 Var 13° 30' E.
40.00	Raised mound of earth 2½ ft high from pits 18x24x12 in deep for 1/4 Sec Cor
80.00	Raised mound of Earth 3 ft high from pits 18x24x12 in deep for Cor to Sec 7. 8 17 & 18
	Sand hills Soil 3rd rate

T 20 N R 30 W 6th P.M.

Chains	East on a random line between Sect 8 & 17 Va 13° 30' E.
40.00	Set flag for temporary 1/4 Sec Cor
79.81	Intersect N & S line 12 links north of Cor to Sect 8.9.16 & 17 from which Cor I run North 89° 55' West On true line between Sect 8 & 17 Va 13° 30' E.
39.90½	Raised mound of earth 2½ ft high from pits 18x24x12 in deep for 1/4 Sec Cor.
79.81	Cor to Sect 7.8.17 & 18

Sand hills Soil 3rd rate

T 20 N R 30 W 6th P.M.

Chains	West on a random line between Sect 7 & 18 Va 13° 30' E.
40.00	Set flag for temporary 1/4 Sec Cor
78.93	Intersect West boundary of Township 7 links South of Cor to Sect 7 & 18 from which Cor I run South 89° 57' East On true line between Sect 7 & 18 Va 13° 30' E
38.93	Raised mound of Earth 2½ ft high from pits 18x24x12 in deep for 1/4 Sec Cor
78.93	Cor to Sect 7.8.17 & 18

Sand hills Soil 3rd rate

T 20 N R 30 W 6th P.M.

Chains	
	North between Secs 7 and 8 Va 13° 30' E.
40.00	Raised mound of earth 2½ ft high from pits 18×24×12 in deep for 1/4 Sec Cor
80.00	Raised mound of earth 3 ft high from pits 18×24×12 in deep for Cor to Secs 5.6.7 and 8
	Sand hills Soil 3rd rate

T 20 N R 30 W 6th P.M.

Chains	
	East on a random line between Secs 5 & 8 Va 13° 30' E.
40.00	Set flag for temporary 1/4 Sec Cor
80.04	Intersect N and S line 7 links North of Cor to Secs 4.5.8 & 9 from which Cor I run North 89° 57' West
	On true line between Secs 5 and 8 Va 13° 30' E.
41.02	Raised mound of earth 2½ ft high from pits 18×24×12 in deep for 1/4 Sec Cor
80.04	Cor to Secs 5.6.7 and 8
	Sand hills Soil 3rd rate

T 20 N R 30 W 6th P M

Chains	
	West on a random line between Sec 6 and 7 Va 13° 30' E.
40.00	Set flag for temporary 1/4 Sec Cor
78.95	Intersect West boundary of Township 10 links South of Cor to Sec 6 and 7 from which Cor I run South 89° 55' East On true line between Sec 6 and 7 Va 13° 30' E.
38.95	Raised mound of earth 2 1/2 ft high from pits 18x24x12 in deep for 1/4 Sec Cor
78.95	Cor to Sec 5. 6. 7 and 8

Land Sandhills Soil 3rd rate

T 20 N R 30 W 6th P M

Chains	
	North between Sec 5 and 6 Va 13° 30' E.
40.00	Raised mound of earth 2 1/2 ft high from pits 18x24x12 in deep for 1/4 Sec Cor
81.00	Closed on 5th Standard Parallel closing distance 14 Chains & 28 links West of Cor to Sec 32 and 33 where I raised mound of earth 3 feet high from 3 pits 18x24x12 in deep for closing Cor to Sec 5 and 6

Sand hills Soil 3rd rate

Sept 28th 1875

General Description

This Township consists of a succession of mound like sand hills with valleys or sinks between them with no regular course or drainage No wood or water in the Township and the vegitation is scattering bunch sand grass good for nothing.

List of Names

A list of the names of the individuals employed to assist in running measuring and marking the Lines and Corners described in the forgoing Field Notes of T 20 N of Base Line of Range 30 W of 6th PM showing the respective capacities in which they acted

R. S. Powell } Chainmen
C. H. Kirna
H. J. Totten } Moundmen
Francis Murray

We hereby certify that we assisted Stephen C. McElroy, Deputy Surveyor in surveying and subdividing Township 20 North of the Base Line of Range No 30 W of the 6th Principal Meridian in the State of Nebraska, and that said Township has been in all respects to the best of our knowledge and belief, well and faithfully surveyed and the boundary monuments planted according to the instructions furnished by the Surveyor General, of dimension, character construction and marking, and in the manner as specifically described in the foregoing Field Notes

R. L. Lovell } Chainmen
C. T. Rice }
H. T. Totten } Flagmen
Francis Murray

Subscribed and sworn to by the above named persons before me a County Clerk in and for Lincoln County and State of Nebraska this 30th day of Sept 1875

James Bellon
County Clerk

I Stephen C McElroy Deputy Surveyor do solemnly swear that in pursuance of a joint Contract No 93 wherein Stephen C McElroy and Robt. P. Becher, are joint contractors with E E Cunningham United States Surveyor General for the District of Nebraska and Iowa bearing date the 23rd day of June 1875. I have well faithfully & truly in my own proper person, and in strict conformity with the instructions of the Surveyor General, the Surveying Manual and Laws of the United States Surveyed all those parts or portions of Township No 20 N of Base Line of Range No 30 West of 6th Principal Meridian in the State of Nebraska as are represented in the foregoing Field Notes as having been Surveyed under my direction, and I do further solemnly swear that all the Corners of said Survey have

been established and perpetuated in strict accordance with the Surveying Manual and Printed Instructions, and Special Instructions of the Surveyor General, of dimension character, construction & marking and in the manner as specifically described in the foregoing Field Notes, and that the foregoing are the true and original Field Notes of such Survey

S. C. McElroy Deputy Surveyor

Subscribed and sworn to before me a Notary Public in and for Richardson County and State of Nebraska, this Sixth day of October 1875

W G Welch
Notary Public

Surveyor Generals Office

Plattsmouth Neb Octr 20th 1875

The foregoing field notes of the Survey and Subdivision line of Township No. 20 North of the Base Line & Range No 30 West of the 6th Principal Meridian in the State of Nebraska executed by Stephen C. McElroy under Joint Contract No. 78 of June 23rd 1875 in the month of Sept 1875 having been critically examined the necessary corrections and rectifications made the said field notes and the surveys they describe are hereby approved

Jno. C. Clark
Surveyor General

General Land Office • Original Field Notes

Book Number

534

The images in this file are photographs of the notes of the original surveys of the State of Nebraska on file in the Office of the Nebraska State Surveyor located in Lincoln, Nebraska.

The original surveys in Nebraska began in the mid 1850's and were completed in the mid 1880's. The Nebraska office of the Surveyor General was closed June 30, 1886.