General Land Office • Original Field Notes

Book Number

535

The images in this file are photographs of the notes of the original surveys of the State of Nebraska on file in the Office of the Nebraska State Surveyor located in Lincoln, Nebraska.

The original surveys in Nebraska began in the mid 1850's and were completed in the mid 1880's. The Nebraska office of the Surveyor General was closed June 30, 1886.

The Survey Ed Subdivission
of
Township 21 North of the Base Line
of
Range 30 W of the Creek
In Arb

Executed
by Everton Doom Deputy
Surveyor under Joint
Contract No 96 bearing date
the 3rd day of July 1875

Survey
Commenced July 24 1875
Completed July 28 1875

List of Names Ed
duties of assistants

Howell Knowles } Chainmen
Rolland Knowles }
Wood B Rorr } Monument
Wm S Vandy Ke } Flagman

Town 21 Range 30 W.

6	60	5	44	4	33	3	22	2	11	1
59		58		43		32		21		10
7	57	8	42	9	31	10		11	9	12
56		55		41		30		19		8
18	54	17	40	16	29	15	18	14	7	13
53		52		39		28		17		6
19	51	20	38	21	27	22	16	23	5	24
50		49		37		26		15		4
30	48	29	36	28	25	27	14	26	3	25
47		46		35		24		13		2
31	45	32	34	33	23	34	12	35	1	36

Township 21 N Range 30 W 6 Km

To determine the proper adjustment of my Compass For Subdividing this Township I Commenced at the S E Corner of Township No 21 North Range 30 West of the 6 Pm in Neb and run North on a blank Line along the East boundary of Section 36

Va 14° E

4000 to 1/4 Sec Cor
8000 1 link East of Cor to Sec 25 & 36.

To retrace this Line or run Parallel thereto My Compass is in proper adjustment ~~must be adjusted to a Va 14° E~~

Subdivission Commenced

Town 21 Range 30 W.

chains	
	From the Cor to Secs 35 & 36 on the South boundary of the Township I run North between Sec 35 & 36 Va 14 E
40.00	Set Cedar post 2 x 3 x 4 ft long 12 in dep charred 2'2 from pits 18 x 24 x 12 in dep for 1/4 Sec Cor
80.00	Set post 3 x 3 in 4 ft long 12 in dep deposited charred stake raised mound of earth 2½ ft high from pits 18 x 24 12 in for Cor to Secs. 25, 26 35 & 36

Town 21 Range 30 W

	East on random line between Secs. 25 & 36. Va 13°50' E.
40.00	1/4
79.81	To a point 17 links South of cor Cor to Secs 25 & 36 From which cor I run S 89°53' W.
	25 & 36 Va 13°50' E.
39.90½	2 x 3" x 4' ft long
	12
	2'2
	18 x 24 x 12 in dep 1/4
79.81	25. 26 - 35 & 36

21 30

chains

North betn Sec. 25 & 26
Va 14° E
4000 2" x 3" x 4 ft
12 in deposited
charred raised
2½
18 x 24 x
12 ¼

8000 3 x 3" x 4 ft
12
2½
18 x 24 x 12 in deep
23. 24. 25 & 26

T. 21. N. R. 30 W.

chains

East on random line betn
Secs. 24 & 25
Va 13° 50' E.
40.00 Set post for temporary ¼ Sec. Cor.
79.90 To a point 44 lks South
24 & 25
from which I run
South 89° 41' West
bet Secs. 24 & 25
Va 13° 50' E
39.95 2 x 3" x 4 ft long
12 in , deposited charred
2½ ft
Pit 18 x 24 x 12 in deep
¼
79.90 Cor to Secs 23. 24. 25 & 26

T. 21. N. R. 30 W.

chains	
	North betn Secs. 23 & 24
	Va. 14° E.
40.00	Set Cedar post 2" x 3" x 4 ft.
	12 in
	charred
	2½ ft
	18 x 24 x
	12 in. ¼
80.00	Set Cedar Post 3" x 3" x 4 ft
	12
	2½
	18 x 24 x 12
	in
	13. 14. 23 & 24

T. 21. N. R. 30 W.

chains	
	East on random line
	bet Secs. 13 & 24
	Va. 13° 50' E.
40.00	¼ Sec. cor
79.72	Intersect East
	38 lks.
	South Secs 13 & 24
	South 89° 44' West
	13 & 24
	Va 13° 50' E.
39.86	Set Cedar Post 2" x 3" x 4 ft
	12 in
	2½ ft
	high 18 x 24 x 12
	in ¼ Sec. cor.
79.72	Cor to Secs 13. 14. 23 & 24

Township 21 N. R. 30 W.

chains	
	North betn Secs 13 & 14 Va 14° E.
40.00	Set Cedar Post 2" x 3" x 4 ft long 12 in deep.
	2 1/2 18 x 24 x 12 in 1/4 Sec. Cor
80.00	3" x 3" x 4 ft long 12 in deep
	2 1/2 ft high from pits 18 x 24 x 12 in deep for Cor. to Secs. 11. 12. 13 & 14

Township 21 N.

chains	
	East on random line between Secs. 12 & 13. Va. 13° 50' E.
40.00	Set post for temporary 1/4 Sec. cor
79.87	61 links South Cor to Secs. 12 & 13 From which I run South 89° 34' West Secs. 12 & 13 Va 13° 50' E
39.93 1/2	Set Cedar Post 2" x 3" x 4 ft 12'
	2 1/2 ft high from mound pits 18 x 24 x 12 in deep for 1/4 Sec Cor
79.87	Cor to Secs. 11. 12. 13 & 14

Sandbroken
Soil 3d rate

Town 21 N. R. 30 W.

Chains

North bet. Secs. 11 & 12
Va 14° E.

40.00 Set Cedar post 2" x 3" x 4 ft long 12 in deep

2½ ft
Pits 18 x 24 x 12 in
for 1/4 Sec. Cor.

80.00 Set Cedar Post 3" x 3" x 4 ft long 12 in

Mound of 2½
high 18 x 24 x 12
deep for Cor to
Secs 1. 2. 11 & 12

Sandbroken Soil
3rd rate.

Town 21 N. R. 30 W.

Chains

East on random line bet. Secs. 1 & 12
Va 13° 50' E.

40.00 Set post for temporary 1/4 Sec. cor.
79.96 Intersect East boundary of Township 18 lks. South of the Cor to Secs 1 & 12
from which I run
South 89° 52' West
line bet. Secs. 1 & 12
Va 13° 50' E.

39.98 Set Cedar post 2" x 3" x 4 ft. long 12 in deep. deposited Charred Stake, raised mound of Earth 2½ ft high from pits 18 x 24 x 12 in deep for 1/4 Sec cor.

79.96 Cor to Secs. 1. 2. 11 & 12

Sandbroken Soil 3rd rate

T. 21 N. R. 30 W.

chains	
	North on a random line between Secs. 1 & 2 Va 14° E.
40.00	Set post for temporary 1/4 Sec Cor
65.00	Enter bottom
66.00	Enter Dismal River
66.15	Leave River & Enter Bluffs
80.24	Intersect North boundary of Township 11 lks. East of the Cor to Secs. 1 & 2
	From which I run South 5' East
	1 & 2 Va 14° E
40.24	2" x 3" 4
	2 1/2
	18 x 24 x 12 in
	1/4
80.24	1 2 11 & 12

Town 21 N. R. 30 W.

chains	
	North betn Secs. 34 & 35 Va 14° E.
40.00	Set Cedar Post 2" x 3" x 4 ft. long 12 in deep deposited charred stake raised Mound of earth 2 1/2 ft high from Pits 18 x 24 x 12 in deep for 1/4 Sec Cor.
80.00	Set Cedar Post 3" x 3" x 4 ft. 12 in deep deposited charred stake raised mound of earth 2 1/2 ft high from Pits 18 x 24 x 12 in deep for Cor to Secs 26. 27. 34 & 35
	Sandbroken
	Soil 3d rate

T. 21. N., R. 30 W.

chains	
	East on random line bet. Secs 26 & 35 Va 13°50' E.
40.00	Set post for temporary 1/4 Sec. Cor.
80.33	To a point 17 links South of the Cor. to Secs 25. 26. 35 & 36 From which I run South 89°53' West on true line bet. Secs 26 & 35 Va. 13°50' E.
40.16½	Set Cedar Post 2"x3"x4 ft long 12 in deep deposited charred Stake raised mound of earth 2½ ft high from Pits 18x24x12 in deep for 1/4 Sec Cor
80.33	Cor. to Secs 26. 27. 34 & 35

Landbroken
Soil 3rd rate

T. 21 N R. 30 W.

chains	
	North bet. Secs. 26 & 27 Va 14° E.
40.00	Set Cedar Post 2"x3"x4 ft. long 12 in deep deposited charred Stake raised mound of earth 2½ ft high from pits 18x24x12 in deep for 1/4 Sec Cor
80.00	Set Cedar post 3"x3"x4 ft long 12 in deep deposited charred stake, raised mound of earth 2½ ft high from pits 18x24x12 in deep for Cor to Secs 22 23 26 & 27

Landbroken
Soil 3rd rate

Town 21 N. R. 30 W.

chains

East on random line
bet Secs 23 & 26
Va 13° 50' E.

40.00 Set post for temporary 1/4 Sec. Cor
80.24 To a point 7 links North of
the Cor to Secs. 23. 24. 25 & 26.
From which I run
N. 89° 57' W.
on a true line bet. Secs. 23 & 26
Va 13° 50' E

40.12 Set Cedar Post 2" x 3" x 4 ft long
12 in deep deposited
charred stake raised
mound of earth 2½ ft
high from Pits 18 x 24 x 12 in
deep for 1/4 Sec cor

80.24 Cor to Secs 22 23. 26 & 27

Land broken
Soil 3rd rate.

Town 21 N. R. 30 W.

chains

North bet. Secs. 22 & 23
Va 14° E.

40.00 Set Cedar post 2" x 3" x 4 ft long
12 in deep deposited charred
stake raised mound of
earth 2½ ft high from
Pits 18 x 24 x 12 in deep for
1/4 Sec. cor

80.00 Set Cedar Post 3" x 3" x 4 ft
long 12 in deep deposited
charred stake raised
mound of earth 2½ ft high
from Pits 18 x 24 x 12 in deep
for Cor to Secs. 14, 15, 22 & 23

Land broken
Soil 3rd rate

T. 21 N. R. 30 W.

chains

East on random line bet. Secs.
14 & 23
Va 13° 50' E

40.00 Set Post for temporary 1/4 Sec. Cor.
79.91 to a point 24 links South of
the Cor. to Secs. 13. 14. 23 & 24
from which Drum
S. 89° 50 W.
on a true line bet Secs. 14 & 23
Va 13° 50' E.

39.95 Set post 2" x 3" x 4 ft long 12 in
deep deposited charred stake
raised mound of earth
2½ ft high from pits 18 x
24 x 12 in deep for 1/4 Sec. cor

79.91 Cor to Secs 14. 15. 22 & 23.

Sandbroken
Soil 3rd rate

T. 21 N. R. 30 W.

chains

North bet. Secs. 14 & 15
Va 14° E.

40.00 Set Cedar post 2" x 3" x 4 ft. long 12 in
deep deposited charred stake
raised mound of Earth 2½ ft
high from pits 18 x 24 x 12 in
deep for 1/4 Sec Cor

80.00 Set Cedar Post 3" x 3" x 4 ft.
12 in deep deposited charred
stake, raised mound of earth
2½ ft high from pits
18 x 24 x 12 in deep for
Cor to Secs. 10. 11. 14 & 15

Sandbroken, worthless
Soil 3rd rate

T. 21 N. R. 3 W.

chains

East on random line
bet Secs. 11 & 14
Va 13° 50' E

40.00 Set post for temporary 1/4 Sec. Cor.
80.09 to point 50 lks South
of the Cor to Secs 11. 12. 13 & 14
from which I run
South 89° 39' West
on true line bet Secs. 11 & 14.
Va 13° 50' E

40.04 ½ Set cedar 2"x3"x4 ft
long 12 in deep deposited
charred stake raised
mound of earth 2½ ft. high
from pits 18 x 24 x 12 in
deep for 1/4 Sec. cor

80.09 Cor to Secs 10. 11. 14 & 15

Sandbroken
Soil 3rd rate

T. 21 N. R. 3 W.

chains

North bet Secs. 10 & 11
Va 14° E.

40.00 Set Cedar post 2"x3"x4 ft. long
12 in. deep, deposited charred
stake raised mound of earth
2½ ft high from pits 18x24x12
in deep for 1/4 Sec. cor.

80.00 Set Cedar post 3"x3"x4 ft long
12 in deep deposited charred
stake raised mound of earth
2½ ft high from pits 18x24x12 in
deep for Cor. to Secs.
2. 3. 10 and 11,
Sandbroken
Soil 3rd rate

T. 21 N. R. 30 W

chains	
	2 & 11
	13° 50' E
40.00	
80.15	44 links S.
	S. 89° 41 West
	2 & 11
	Va 13° 50'
40.07½	2" x 3" x 4
	12 in deep deposited
	2½
	1/4 Sec cor
80.15	2. 3 - 10 & 11

T 21 N. R. 30 W.

chains	
	North on random line betn
	Secs 2 & 3.
	Va 14° E
40.00	Set post for temporary 1/4 Sec. cor
7100	
7265	
7350	
80.13	Township
	9 links E Secs 2 & 3
	South 4' East
	2 & 3.
	Va 14° E
40.13	2" x 3" x 4 ft long
	12 in deep deposited
	from pits 18 x 24
	x 12 in deep for 1/4 Sec. cor
80.13	Cor to secs 2, 3, 10, and 11

T. 21 N. R. 30 W.

chains	
	North betn Secs. 33 & 34 Va 14° E.
40.00	Set post 2" x 3" x 4 ft. long 12 in deep deposited charred stake raised mound of earth 2½ ft high from pits 18 x 24 x 12 in deep for ¼ Sec cor
80.00	Set Cedar Post 3" x 3" x 4 ft long 12 deposited 2½ ft high 18 x 24 x 12 in deep for cor to Secs 27. 28. 33 & 34

T. 21 N. R. 30 W.

chains	
	East on random line betn Secs 27 & 34 Va 13° 50' E.
40.00	Set Post for temporary ¼ Sec cor.
80.40	To a point 9 lks. South of Cor to Secs 26. 27. 34 & 35 From which I run South 89 56' West Secs 27 & 34 Va 13° 50' E
40.20	Set post 2" x 3" x 4 ft long 12 in deep 2½ ft high 18 x 24 x 12 in deep for cor to Sec ¼ Sec Cor of earth
80.40	Cor to Sec 27 28 33 & 34
	Land Broken Sod 3rd rate

T. 21 N R 30 W

Chains	
	North bet Secs. 27 & 28. Va 14° E.
40.00	Set 2" x 3" x 4 ft
	2½
	18 x 24 x 12 in ¼
80.00	Set Cedar Post 3" x 3" x 4 ft
	12"
	2½ ft
	18 x 24
	x 12 in
	21. 22. 27 & 28
	Land Broken
	Sol 3rd rate

T. 21 N R 30 W.

Chains	
	East on random line bet. Sec 22 & 27 Va 13° 50' E.
40.00	¼ Sec cor
80.27	North " Line 22 23. 26 & 27
	North 89° 55' West 22 & 27 Va 13° 50' E.
40.13½	Set Cedar Post 2" x 3" x 4 ft long
	12 in deep charred
	2½
	18 x 24 x 12 in ¼
80.27	Cor to Sec 21. 22. 27 & 28.
	Land Broken
	Sol 3rd rate

T. 21 N. R. 30 W.

chains	
	North bet. Secs 21 & 22
	Va 14° E.
40.00	Set Cedar Post 2" x 3" x 4 ft
	long 12 in deep deposited Charred Stake raised Mound of Earth 2½ ft high from Pit 18 x 24 x 12 in deep for Cor Sec
	15 16 21 & 22
	Land Broken
	Soil 3rd rate

T. 21 N. R. 30 W.

chains	
	East on random line between Secs 15 and 22
	Va 13° 50' E.
40.00	1/4 Sec cor
80.11	to a point 47 links North of the Cor to Secs 14, 15-22 & 23. from which I run North 89° 40' West
	15 & 22
	Va 13° 50' E.
40.05 ½	Set Post 2 x 3" x 4 ft long 12 in deep deposited Charred Stake raised Mound earth from Pit 18 x 24 x 12 in deep for 1/4 Sec cor
80.11	Cor to Secs 15-16. 21 & 22
	Land Broken
	Soil 3rd rate

T 21 N. R 30 W.

chains	
	North bet Secs 15 & 16
	Va 14° E.
40.00	Set Cedar Post 2" x 3" x 4 ft
	long 12 in deep
	2½ ft
	18 x 24 x 12 in
	¼ Sec Cor.
80.00	Set Cedar Post 3" x 3" x 4 ft
	long 12 in
	2½ ft
	high 18 x 24 x 12
	in
	9. 10. 15 & 16

T. 21. N. R. 30 W.

chains	
	East on random line
	bet Secs 10 & 15
	Va 13° 50' E.
40.00	¼ Sec cor
80.20	23 Links North of
	10. 11. 14 & 15
	North 89° 50' West
	10 & 15
	Va 13° 50' E.
40.10	2" x 3" x 4 ft long
	2½ ft high
	¼ Sec cor.
80.20	Cor to Sec 9 10 15 & 16

T. 21 N. R. 30 W.

chains

North betn Secs 9 & 10
Va 14° E.

40.00 Set Cedar Post 2" x 3" x 4 ft
long 12

18 x 24 x 12 in
1/4 " "

80.00 3" x 3" x 4 ft
12

2 1/2
18 x 24
12
3.4-9 & 10

T. 21 N. R. 30 W.

chains

East on random line
bet Secs 3 & 10
Va 13° 50 E.

40.00 1/4 Sec cor
80.11 30 lks South
2 3 10 & 11

South 89° 47' West.
Secs 3 & 10
Va 13° 50' E.

40.05 2" x 3" x 4 ft. long
12 in

2 1/2
18 x 24 x 12
1/4

80.11 3.4-9 & 10

T 21 N. R 30 W

chains	
	North on random line betn Secs 3 & 4
	Va 14° E.
4000	
8030	
	28 link East
	3 & 4
	South 12' East
	3 & 4
	Va 14° E.
40.30	2" x 3" x 4 ft long 12 in deep, deposited Round Stake raised Mound of Earth 2½ ft high from Pits 18 x 24 x 12 in deep for ¼ Sec Cor
80.30	Cor to Secs 3. 4. 9 & 10

Land Broken
Soil 3rd rate

T 21 N R 30 W.

chains	
	North betn Secs 33 & 34
	Va 14° E.
40.00	2" x 3" x 4 ft long
	2½ ft high from Pit 18 x 24 x 12 in deep for ¼ Sec. Cor.
80.00	3" x 3" x 4 ft long 12 in deep deposited Charred Stake raised mound of Earth 2½ ft high from Pits 18 x 24 x 12 in deep for Cor to Sec 28 29 32 & 33.

Land Broken
Soil 3rd rate

T. 21 N. R. 30 W.

chains

East on random line
betn Secs 28 & 33.
Va 13° 50' E.

40.00 1/4
79.86 to a point 21 links North
27. 28. 33 & 34

North 89° 51' West
a 28 & 33
Va 13° 50' E.

39.93 2" x 3" x 4 ft long

2 1/2
high from Pits 18 x 24 x
12 in deep for 1/4 Sec Cor

79.86 Cor to Secs. 28. 29. 32 & 33

Land Broken
Soil 3rd rate

T. 21 N. R. 30 W.

chains

North betn Secs. 28 & 29
Va 14° East.

40.00 Set Post 2" x 3" x 4 ft long

2 1/2 Pits 18 x
24 x 12 in 1/4 Sec. cor

80.00 Set Cedar Post 3" x 3" x 4 ft. long
12 in

2 1/2 ft
high 18 x 24 x
12 in deep for Cor
Sec 20 21 28 & 29

Land Broken
Soil 3rd rate

T. 21 N., R. 30 W.

East on random line
bet Sec 21 & 28
Va 13°50' E.

40.00 1/4
79.94 to a point 14 links North
21 22 27 & 28

North 89°54' West
21 & 28
Va 13°50' E
39.97 2" x 3" x 4 ft long
12

2 1/2
18 x 24 x

12
1/4

79.94 Cor to Secs 20. 21. 28 & 29

Land Broken
Int 3rd ante

T. 21 N. R. 30 W.

Chains
North bet Secs 20 & 21
Va 14° E.
40.00 Set Cedar Post 2" x 3" x 4 ft long
12 in deep deposited

2 1/2 ft
high P 18 x 24 x 12 in
1/4 .

80.00 Set 3" x 3" x 4 ft long

2 1/2 ft high
18 x 24 x 12 in

16-17-20 & 21

T21 N. R. 30 W.

chains	
	East on random line bet. Sec. 16 & 21 Va 13°50' E.
40.00	Set 1/4 Cor
80.03	to a point 23 North 15. 16. 21 & 22
	North 89°50' West 16 & 21 Va 13°50 E.
40 01½	Set Post 2" x 3" x 4 ft long 12 in
	2½ ft high from site 18 x 24 x 12 in deep for 1/4 Sec Cor
8003	Corts Sec. 16 17 20 & 21

T21 N R. 30 W.

chains	
	North bet. Sec 16 & 17 Va 14° E.
40.00	2" x 3" x 4 ft long
	12 in 18 x 24 x 1/4 Sec. Cor.
80.00	3" x 3" x 4 ft long
	12
	2½ 18 x 24 x 12 in 8-9-16 & 17

T. 21. N. R. 30 W.

chains	
	East on random line bet Secs 9 & 16 Va 13° 50' E.
40.00	Set post for temporary 1/4 Sec. cor.
80.14	to a point 15 lks South of the Cor to Secs 9. 10. 15 & 16 from which Drum South 89° 54' West on a true line bet Secs 9 & 16 Va 13° 50' E.
40.07	Set Cedar post 2" x 3" x 4 ft. long 12 in deep deposited charred stake raised mound of Earth 2 1/2 ft high from Pits 18 x 24 x 12 in deep for 1/4 Sec Cor
80.14	Cor to Secs. 8-9. 16 & 17

Land Broken
Soil 3rd rate

T. 21 N. R. 30 W.

chains	
	North between Secs. 8 & 9 Va 14° E.
40.00	Set Cedar post 2" x 3" x 4 ft long 12 in deep deposited charred stake raised mound of earth 2 1/2 ft high from pits 18 x 24 x 12 in deep for 1/4 Sec. Cor.
80.00	Set Cedar post 3" x 3" x 4 ft. long 12 in deep deposited charred stake raised mound of Earth 2 1/2 ft high from Pits 18 x 24 x 12 in deep for Cor to Secs 4-5-8 & 9

Land Broken
Soil 3rd rate

Town 21 N. R. 30 W.

chains

East on random line
betn Secs. 4 & 9
Va. 13° 50' E

40.00 Set post for temporary 1/4 Sec. cor.
79.90 to a point 11 links South
of the Cor to Secs. 3. 4 9 & 10

South 89° 55' West
4 & 9
Va 13° 50' E.

39.95 Set Cedar Post 2" x 3" x 4 ft long
12 in deep deposited charcoal
stake raised mound of
earth 2 1/2 ft high from
pits 18 x 24 x 12 in deep
for 1/4 Sec Cor

79.90 Cor to Secs. 4. 5. 8 & 9

Land Broken
Dist 3rd rate

T. 21 N. R. 30 W.

chains

North on random line
betn Secs 4 & 5
Va 14° E.

40.00 Set Post for Temporary 1/4 Sec. Cor.
80.08 Intersect North boundary of
Township 29 links East
Cor to Secs
4 & 5

South 12' East
4 & 5
Va 14° E.

40.08 Set Post 2" x 3" x 4 ft long
12 in deep deposited charcoal
stake raised mound of
earth 2 1/2 ft high from
18 x 24 x 12 in deep
for 1/4 Sec. Cor.

80.08 Cor to Sec 4-5-8 & 9

Land Broken
Dist 3rd rate

T 21 N, R. 30 W.

chains	
	North betn Secs. 31 & 32
	Va 14° E.
40.00	Set Cedar Post 2" x 3" x 4 ft long
	12 in deep deposited Charred
	Stake raised mound of Earth
	2½ ft high from Pits
	18 x 24 x 12 in deep fr
	¼ Sec Cor
80.00	Set Cedar Post 3" x 3" x 4 ft
	long 12 in deep deposited
	Charred Stake raised
	mound of Earth 2½ ft
	high from Pits 18 x 24 x 12
	in. deep fr Cor to Sec
	29 - 30 - 31 & 32
	Land Broken
	Soil 3rd rate

T. 21 N, R 30 W.

chains	
	East on random line
	bet Secs. 29 & 32
	Va. 13° 50' E.
40.00	Set Post fr Temporary ¼ Sec cor
79.91	to a point 11 links North
	of the Cor to Sec 28.29 32 & 33
	From Which I run
	North 89° 55' West
	on a Trail line bet Sec 29 & 32
	Va 13° 50' E.
39.95½	Set Cedar Post 2" x 3" x 4 ft long
	12 in deep deposited
	Charred Stake raised
	Mound of Earth 2½ ft
	high from Pits 18 x 24 x 12
	in deep ~~deposited Charred~~
	~~Stake raised~~ fr ¼ Sec cor
79.91	Cor to Secs. 29. 30. 31 & 32
	Land Broken
	Soil 3rd rate

T. 21 N., R 30 W.

West on random line
bet Secs 30 & 31
Va 13°50' E.

40.00 Set Post for Temporary 1/4 Sec Cor
80.27 Intersect West boundary of
the township 17 links North
of the Cor to Sec 30 & 31
From which I run

North 8953 East
on a true line bet Sec 30 & 31
Va 13°50 E.

40.27 Set Cedar Post 2" x 3" x 4 ft long
12 in deep deposited
Charred Stake raised
Mound of Earth 2 1/2 ft
high from Pit 18 x 24 x 12
in deep for 1/4 Sec Cor

80.27 Cor to Sec 29. 30. 31 & 32

Land Broken
Soil 3rd rate

T. 21 N. R 30 W.

chains

North bet^n Secs 29 & 30
Va 14° E.

40.00 Set Cedar Post 2" x 3" x 4 ft long
12 in deep deposited
Charred Stake raised
mound of Earth 2 1/2 ft
high from Pit 18 x 24 x
12 in deep for 1/4 Sec. Cor.

80.00 Set Cedar Post 3" x 3" x 4 ft long
12 in deep deposited
Charred Stake raised
Mound of Earth 2 1/2 ft
from Pit 18 x 24 x 12 in
deep for Cor to Sec
19 20 29 & 30

Land Broken
Soil 3rd rate

Town 21 N., R. 30 W.

chains

East on random line
bet Sec 29 & 20
Va 13° 50' E.

40.00 1/4 Cor
80.07 to a point 4 links North
of the Cor to Sec. 20. 21. 28 & 29

North 89° 58' West.
20 & 29
Va 13° 50' E.
40 03½ 2" x 3" x 4 ft long
12
2½
18 x 24 x 12
1/4.

80.07 Cor to Sec 19 20 29 & 30

Land Broken
Soil Sandy

Town 21 N. R. 30 W.

chains

West
Secs 19 & 30
Va 13° 50' E.
40.00 1/4 Sec. cor.
80.61 West boundary of the
Township 30 links North of the
Cor to Sec. 19 & 30

North 89° 47' East
19 & 30
Va 13° 50' E.
40.61 2" x 3" x 4 ft
12
2½
18 x 24 x 12in
1/4 Sec. cor.

80.61 Cor to Sec. 19. 20. 29 & 30

Land Broken
Soil Sandy

T 21. N. R. 30 W.

chains	
	North bet Secs 19 & 20
	Va 14° E
40.00	Set Cedar Post 2" x 3" x 4 ft
	long 12 in deep deposited
	Charred Stake raised
	Mound of Earth 2½ ft
	high from Pits 18 - 24 x 12
	in deep for 1/4 Sec. Cor.
80.00	Set Cedar Post 3" x 3" x 4
	ft long 12 in deep
	deposited Charred Stake
	raised Mound of Earth
	2½ ft high from Pits
	18 x 24 x 12 in deep
	for Cert Sec 17 18 19 & 20

Land Broken
Soil 3rd rate

Town 21 N, R 30 W.

chains	
	East on a random line
	bet Secs 17 & 20
	Va 13° 50' E.
40.00	Set Post for Temporary 1/4 Sec. Cor.
80.19	to a point 14 links South of the
	Cert Sec 16 - 17 - 20 & 21
	South 89° 54' West
	on a true line bet Secs 17 & 20
	Va 13° 50' E.
4009½	Set Cedar Post 2" x 3" x 4 ft long
	12 in deep deposited
	Charred Stake raised
	Mound of Earth 18 - 24 x 12
	~~in deep~~ do 2½ ft high
	from Pits 18 x 24 x 12 in
	deep for 1/4 Sec. Cor
8019	Cert Sec 17 - 18 - 19 & 20

Land Broken
Soil 3rd rate

Town 21 N., R 30 W.

chains

West on random line
betn Secs 18 & 19
Va 13° 50' E.

40.00 Set post 1/4 Sec Cor.
81.07

27 North
18 & 19

North 89° 48' East
18 & 19
Va 13° 50' E

41.07 Set Cedar Post
2" x 3" x 4 ft long
12 in deep deposited
Charred Stake raised
Mound of Earth 2 1/2 ft
high from Pit 18 x 24 x 12
in deep for 1/4 Sec Cor.

81.07 Cor. to Secs 17. 18. 19 & 20.

Land Broken
Dec 3rd rate

Town 21 N., R. 30 W.

chains

North betn Secs 17 & 18
Va 14° 00' E

40.00 Set Cedar Post
2" x 3" x 4 ft long
12 in deep deposited
Charred Stake raised
Mound of Earth 2 1/2 ft
high from Pit 18 x 24 x 12 in
deep for Cor to Sec

7. 8. 17 & 18

80.00 Set Cedar Post 3" x 3" x 4 ft long
12 in deep deposited
Charred Stake raised
Mound of Earth 2 1/2 ft
high from Pit 18 x 24 x 12 in
deep for Cor to Sec

Land Broken
Dec 3rd rate

Town 21 N. R. 30 W.

chains	
	East on random line bet^n Sec^s 8 & 17 Va 13° 50' E.
40.00	Set post 1/4 Sec. cor
79.85	to a point 40 link South of the Cor Sec 8-9. 16 & 17 from which I run
	South 89° 43' West bet Sec^s 8 & 17 Va 13° 50' E.
39.92 1/2	Set Cedar Post 2" x 3" x 4 ft long 12 in deep deposited Charred Stake raised Mound of Earth 2 1/2 ft high from Pits 18 x 24 12 in deep for 1/4 Sec Cor
79.85	Cor Sec 7. 8. 17 & 18
	Land Broken Soil 3rd rate

T. 21. N. R. 30 W.

chains	
	West on a random line bet Sec 7 & 18 Va 13° 50' E.
40.00	Set Post for Temporary 1/4 Sec. cor
81.20	Intersect West boundary of the Township 17 link North of the Cor Sec 7 & 18 from which I run
	North 89° 53' East on a True line bet Sec 7 & 18 Va 13° 50' E.
41.20	Set Cedar Post 2" x 3" x 4 ft long 12 in deep deposited Charred Stake raised Mound of Earth 2 1/2 ft high from Pits 18 x 24 x 12 in deep for 1/4 Sec Cor
81.20	Cor Sec 7. 8. 17 & 18
	Land Broken Soil 3rd rate

Township 21 N, Range 30 W

chains	
	North bet Sec 7 & 8
	Va 14° E.
40.00	Set Cedar Post 2" x 3" x 4
	ft long 12 in deep
	Deposited Charred Stake
	raised Mound of Earth
	2½ ft high from Pits 18 x
	24 x 12 in deep for
	¼ Sec Cor
80.00	Set Cedar Post 3 x 3" x
	4 ft long 12 in deep
	Deposited Charred
	Stake raised mound of
	Earth ~~18-24-12 in deep~~
	~~for~~ 2½ ft high from
	Pits 18-24-12 in deep
	for Cor to Sec 5-6-7 & 8

Land Broken
Soil 3rd rate

Township 21 N, Range 30 W.

chains	
	East on a Random line
	bet Sec 5 & 8
	Va 13° 50
40.00	Set Post for Temporary ¼ Sec Cor
79.86	to a point 21 links South
	the Cor to Sec 4. 5. 8 & 9
	From which Iron
	South 89° 51' West
	on a true line bet Secs 5 & 8
	Va 13° 50' E
39.93	Set Cedar Post 2 x 3" x 4 ft
	long 12 in deep at [illegible]
	Charred Stake raised
	Mound of Earth 2½
	ft high from Pits 18
	24-12 in deep for ¼ Sec Cor
79.86	Cor to Sec 5. 6. 7 & 8

Land Broken
Soil 3rd rate

Town 21 N. Range 30 W.

Chains	
	West on a Random line bet Sec 6 & 7 Va 13°50' E.
40.00	Set Post for Temporary 1/4 Sec Cor
81.15	Intersect West boundary of the township 6 links North of the Cor to Sec 6 & 7 From which I run North 89°57 East.
	on a True line bet Sec 6 & 7 Va 13°50' E.
41.15	Set Cedar Post 2" x 3" x 4 ft long 12 in deep deposited Charred Stake raised Mound of Earth 2 1/2 ft high from Pits 18 x 24 x 12 in deep for 1/4 Sec Cor
81.15	Cor to Sec 5. 6. 7 & 8
	Land Broken Soil 3rd rate

Cr

T. 21 N. R 30 W.

Chains	
	North on a Random line bet Sec 5 & 6 Va 14° E.
40.00	Set Post for Temporary 1/4 Sec. Cor
80.20	Intersect North boundary of township 17 links East of cor. to Sec. 5 & 6 From which I run South 7 East
	on a True line bet Sec 5 & 6 Va 14° E.
40.20	Set Cedar Post 2" x 3" x 4 ft long 12 in deep deposited Charred Stake raised Mound of Earth 2 1/2 ft high from Pits 18 x 24 x 12 in deep for 1/4 Sec Cor
80.20	Cor to Sec 5. 6. 7 & 8
	Land Broken Soil 3rd rate

Township 21 N Range 30 West

Description ~~of this~~
This Township is Composed of high Rolling Sand Hills & Gullies destitute of Water except in the North East Corner of the Township Which the Dismal river runs through

List of Names

A list of names of the individuals Employed to assist in running measuring or marking the lines and corners described in the foregoing field notes of Township No 21 North of base line in Range No 30 west of 6th Principal Meridian Showing the respective capacities in which they acted

Howell. R.	Knowles	Chainman
Rowland	Knowles	Chainman
Wood B.	Parr	Moondman
Wm S	Van Dyke	Moondman
~~Everton~~	~~Doom~~	~~Compassman~~

We hereby certify that we assisted ~~Kendall~~ Everton & Doom Deputy surveyors in Subdividing Township No 21 North of base line in Range No 30 west of 6th Principal Meridian

And that said Township has been in all respects to the best of our Knowledge and belief welland faithfully surveyed and the boundary monuments planted according to the instructions furnished

by the Surveyor General

Howell Knowles Chainman
Rowland Knowles Chainman
Wm S Vardyke Marindman
Wood B Pa Marindman
~~Everton Doom Compass man~~

Subscribed and sworn to by the above named persons before me a Clerk of the District Court for Howard Co Neb This 30th day of August 1875

A. J. Kendall
Clerk, Dist. Ct.

I Everton Doom Deputy Surveyor do solemnly swear that in pursuance of a contract with E E Cunningham Surveyor of the public lands of the United States in the state of Nebraska bearing date July 3rd 1875 and in strict conformity to the laws of the United States and the instructions furnished by said Surveyor General I have faithfully surveyed and subdivided Township No 23 North of base line in Range No 32 west of 6 Principal Meridian in the state aforesaid And do further solemnly swear that the foregoing are the true and original field notes of such Survey

Everton Doom

Subscribed by said Everton Doom and sworn to before me this 30th day of August 1875

A. J. Kendall
Clerk Dist Ct
Howard, Co, Neb

I Everton Downs Deputy
Surveyor do Solemnly
Swear that in pursuance
of a Joint Contract of
Leander Kendall and Everton Downs
and Joint Contract with E.
Cunningham Surveyor General
of the District of Iowa
dated bearing date the 3rd
day of July 1875 I have
well & faithfully & truly in
my own proper person and
by strict Conformity
to the instructions furnis
hed by the Surveyor General
and the Laws of the United
States surveyed the the Subdivisi
ton lines of Township
No 71 North of the Base Line
of Range 30 West of the
5th Principal Meridian as are
represented in the fore
going field Notes as having
been surveyed ~~by me~~ under
my direction and I do
further Solemnly Swear that

all the Corners of said Survey have been Established & Perpetuated in Such ~~Conformity~~ Accordance with the Surveying Manual Printed Instructions of the Surveyor General of Dimension Character & Construction & Marking and in the Manner Specifically Described in the foregoing field note and that the foregoing field note are the true & original field note of Such Survey

Everton Dorn

Subscribed in My presence and Sworn to before Me this 17th day of December A.D. 1875

C P Moore
Clerk Dist Court
Cass Co Nebraska

Surveyor Generals Office
Plattsmouth Neb Jan 13th 1876

The foregoing field notes of the Subdivision of Township 21 North of Base Line of Range 30 West of 6th P.M. in Neb.- Executed by Everton Doom under joint Contract No. 96. dated July 30. 1875. in the month of July 1875. having been critically examined the necessary corrections and explanations made the said field notes and the Surveys they describe are hereby approved

Jno. Reynolds
Surveyor General

The Survey Ed Sub division
of
Township 22 North of Base Line
of
Range 30 W of the 6 Mill
In Neb

Executed by
Everton Doom Deputy
Surveyor under Joint Contract
No 96 bearing date the 3rd
day of July 1875

Survey
Commenced July 29 1875
Completed Aug 2d 1875

List of names Ed
duties of assistants

Howell Knowles } Chairm
Rulland Knowles }
Wood B Ferr } Alleman
Wm S V. Andy Ker } ment
Flagman

Town 22 Range 30 W.

6	10	5	44	4	33	3	22	2	11	1
54		58		43		32		21		10
7	57	8	42	9	31	10	20	11	9	12
56		55		41		30		19		8
18	54	17	40	16	29	15	18	14	7	13
53		52		39		28		17		6
19	51	20	38	21	27	22	16	23	5	24
50		49		37		26		15		4
30	48	29	36	28	25	27	14	26	13	25
47		46		35		24		13		2
31	45	32	34	33	23	34	12	35	1	36

Township 22 North Range 30 W 6th Ave

To determine the proper adjustment of my Compass for Subdividing this Township I Commenced at the S E Corner of Township No 22 North Range 30 W 6th Ave and run North on a blank Line along the East boundary of Sec 36

Va 14°08' E

4000 to a point 3 links West of 1/4 Sec Cor

8000 to a point 6 links West of Cor to Sec 25 & 36

To retrace this Line or run Parallel thereto My Compass must be adjusted to a

Va 14°05' E

Subdivision Commenced July 29th 1875

Township 22 N Range 30 W 6th Ser

Chains	
	From the Cor to Sec 35 & 36
	On the South boundary of
	the township I run
	North bet Sec 35 & 36
	Va 14°05 E.
40.00	Set Cedar Post 2"×3"×4 ft long
	12 in deep deposited
	Charred Stake raised
	Mound of Earth 2½ ft
	high from Pits 18×24×12
	in deep for ¼ Sec. Cor.
80.00	Set Cedar Post 3"×3"×4 ft.
	long 12 in deep deposited
	Charred Stake raised
	Mound of Earth 2½
	ft high from Pits
	18×24×12 in deep
	for Cor to Sec 35.36.25 & 26
	Lund Broken
	Soil 3rd rate

Township 22 N Range 30 W 6th Ser

Chains	
	East on a Random line
	bet Sec 25 & 36
	Va 13°55 E.
40.00	Set Post for Temporary ¼ Sec Cor
80.04	Intersect East boundary of
	the township 13 Links North of
	the Cor to Sec 25 & 36
	Township which I run
	North 89°54' West
	on a Trail line bet Secs 25 & 36
	Va 13°55' E.
40.02	Set Cedar Post 2"×3"×4 ft. long
	12 in deep deposited
	Charred Stake raised
	Mound of Earth 2½ ft high
	from Pits 18×24×12 in deep
	for ¼ Sec. Cor.
80.04	Cor to Sec 35.36.25 & 26
	Lund Broken
	Soil 3rd rate

Township 22 N Range 30 W 6th P.M.

Chains	
	North on Sec 25 & 26
	Va 14° 05' E.
40.00	Set Cedar post 2" x 3" x 4 ft long 12 in deep deposited Charred Stake raised Mound of Earth 2½ ft high from Pit 18 x 24 x 12 in deep for 1/4 Sec Cor
80.00	Set Cedar post 3" x 3" x 4 ft long 12 in deep deposited Charred Stake raised Mound of Earth 2½ ft high from Pit 18 x 24 x 12 in deep for Cor to Sec 23 24 25 & 26
	Land broken Soil 3rd rate

Township 22 N. Range 30 W 6th P.M.

Chains	
	Cross random line on Sec 24 & 25
	Va 13° 55' E.
40.00	Set post for finding 1/4 Sec. Cor
79.98	Intersect East boundary of the Township 33 Links North of the Cor to Sec 24 & 25
	From which I run North 89° 46' West meander line on Sec. 24 & 25
	Va 13° 55' E
39.99	Set Cedar post 2" x 3" x 4 ft. long 12 in deep deposited Charred Stake raised mound of Earth 2½ ft high from Pit 18 24 x 12 in deep for 1/4 Sec. Cor.
79.98	Cor to Sec 23. 24. 25 & 26
	Land broken Soil 3rd rate

Township 22 N. Range 30 W 6th P.M.

North bet Sec 23 & 24
Va 14°05 E.

40,00 Set Cedar Post 2"x3"x4 ft
long 12 in dirt deposited
Chorned Stake raised
Mound of Earth 2½ ft
high from Pits 18 x 24 x
12 in dirt for 1/4 Sec Cor

80,00 Set Cedar Post 3"x3"x4 ft
long 12 in dirt deposited
Chorned Stake raised
Mound of Earth 2½ ft
high from Pits 18-24
12 in dirt for Cor to
Sec 13.14 23 & 24

Land Broken
Sort 3rd rate

Township 22 N. Range 30 W 6th P.M.

East on Random line
bet Sec 13 & 24
Va 13.55 E.

4,00 Set Post for Temporary 1/4 Sec Cor
80.13 Intersect East boundary of the
township 21 links North of the
Cor to Sec 13 & 24
From which I run
North 89°51' West
Va 13.55' E.

4006½ Set Cedar Post 2"x3"x4 ft
long 12 in dirt deposited
Chorned Stake raised
Mound of Earth 2½ ft high
from Pits 18 x 24 x 12 in dirt
for 1/4 Sec Cor

80.13 Cor to Sec 13.14.23 & 24

Land Broken
Sort 3rd rate

Township 22 N. Range 30 W 6th P.M.

	North bet Sec 13 & 14
	Va 14° 05' E.
40.00	Set Cedar Post 2" x 3" x 4 ft long
	12 in deep deposited
	Charred Stake raised
	Mound of Earth 2½ ft
	high from Pit 18 x 24 x
	12 in deep for 1/4 Sec Cor
80.00	Set Cedar Post 3" x 3"
	4 ft long 12 in deep
	Deposited Charred
	Stake raised Mound
	of Earth 2½ ft high
	from Pit 18 x 24 x 12
	in deep for Cor to
	Sec. 11 - 12 - 13 - 14
	Land Broken
	Soil 3rd rate

Township 22 N. Range 30 W. 6th P.M.

	East and Random line
	bet Sec 12 & 13
	Va 13° 55' E.
40.00	Set Post for temporary 1/4 Sec. Cor
79.89	Intersect East boundary of
	the township 30 link N. of
	the Cor to Sec. 12 & 13
	from which I run
	North 89° 47' West
	on true line bet Sec 12 & 13
	Va 13° 55' E.
39.94	Set Cedar Post 2" x 3" x 4 ft long
	12 in deep deposited Charred
	Stake raised Mound of
	Earth 2½ ft high from
	Pit 18 x 24 x 12 in deep for
	1/4 Sec Cor
79.89	Cor to Sec 11. 12. 13 & 14
	Land Broken
	Soil 3rd rate

Township 22 N. Range 30 W. 6th P.M.

	Witch bet Secs 11 & 12
	Va 14°05' E.
40.00	Set Cedar Post 2"x 3"x 4 ft
	long 12 in deep deposited
	Charred Stake raised
	Mound of Earth 2½ ft
	high from Rit 18 x 24 x
	12 in deep for ¼ Sec. Cor.
80.00	Set Cedar Post 3"x 3"x 4
	ft long 12 in deep
	deposited Charred Stake
	raised mound of Earth
	2½ ft high from Rit
	18-24-12 in deep for
	Cor to Sec 1. 2. 11 & 12
	Land Broken
	Soil 3rd rate

Township 22 N Range 30 W 6th P.M.

Thurs	East on a Random line
	bet Sec 1 & 12
	Va 13°55' E.
40.00	Set Post for Temporary ¼ Sec Cor.
79.94	Intersect East boundary of the
	township 7 link South of
	the Cor to Secs 1 and 12
	From which I run
	South 89°57' West
	on a true line bet Sec 1 & 12
	Va 13°55' E.
39.97	Set Cedar Post 2"x 3"x 4 ft long
	12 in deep deposited Charred
	Stake raised mound of Earth
	2½ ft high from Rit 18 x 24 x
	12 in deep for ¼ Sec. Cor.
79.94	Cor to Secs 1. 2. 11 & 12
	Land Broken
	Soil 3rd rate

Township 22 N. Range 32 West

Chains	
	North on random line bet. Secs 1 & 2
	Va 14° 05' E.
40.00	Set stake for temporary 1/4 Sec. Cor.
80.58	Intersect North boundary of the township 41 link East of the Cor to Secs 1 & 2
	South 18' East.
	On true line bet Secs 1 & 2
	Va 14° 05' E.
40.58	Set Cedar Post 2 x 3" x 4 ft long
	12 in deep deposited Charred Stake raised Mound of Earth 2 1/2 ft high from Pits 18 x 24
	12 in deep for 1/4 Sec Cor
80.58	Cor to Secs 1. 2. 11 & 12
	Land Broken
	Soil 3rd rate
	July 29th 1875

Township 22 N. Range 32 West

Chains	
	North bet Secs 34 & 35
	Va 14° 05' E.
2.00	Leave Bottom
40.00	Set Cedar Post 2" x 3" x 4 ft long
	12 in deep deposited Charred Stake raised Mound of Earth
	2 1/2 ft high from Pits 18 x 24 x
	12 in deep for 1/4 Sec. Cor
80.00	Set Cedar Post 3" x 3" x 4 ft long
	12 in deep deposited Charred Stake raised Mound of Earth
	2 1/2 ft high from Pit 18 x 24 x 12
	in deep for Cor to Secs
	26. 27. 34 & 35
	Land Broken Soil
	Soil 3rd rate

Township 22 N Range 30 W 6 Ptr

Chains	
	East on random line bet Secs. 26 & 35 Va 13°55' E.
40.00	Set Post for Temporary 1/4 Sec Cor
79.51	To a point 14 links South of the Cor to Sec 25 26 35 & 36 From which I run South 89°54' W.
	on a True line bet Sec 26 & 35 Va 13°55' E
39.75 ½	Set Cedar Post 2" x 3" x 4 ft long 12 in deep deposited Charred Stake raised mound of Earth 2½ ft high from Pits 18-24-12 in deep for 1/4 Sec Cor
79.51	Cor to Sec 26. 27 34 & 35

Land Broken
Soil 3rd rate

Township 22 N Range 30 W 6 Ptr

Chains	
	North bet Sec 26 & 27 Va 14°05 E.
40.00	Set Cedar Post 2 x 3" x 4 ft long 12 in deep deposited Charred Stake raised mound of Earth 2½ ft high from Pits 18 x 24 x 12 in deep for 1/4 Sec Cor
80.00	Set Cedar Post 3" x 3" x 4 ft long 12 in deep deposited Charred Stake raised mound of Earth 2½ ft high from Pits 18 x 24 x 12 in deep for Cor to Sec 22-23-26 & 27

Land Broken
Soil 3rd rate

Township 22 N Range 3 W Ore

Chains	
	East on a random line bet Sec 23 & 26
	Va 13°55' E
40.00	Set East for Temporary 1/4 Sec. Cor
79.80	to a point 13 Links North of the Cor to Sec 23-24 25 & 26
	From which I run North 89°54' West on a True line bet Sec 23 & 26
	Va 13°55' E
39.90	Set Cedar Post 2"-3"-4 ft long 12 in deep deposited Charred Stake raised mound of Earth 2 1/2 ft high from Pits 18 x 24 x 12 in deep for 1/4 Sec Cor
79.80	Cor to 22-23-26 & 27

Land Broken
Soil 3rd rate

Township 22 N Range 3 W Ore

Chains	
	North bet Secs 22 & 23
	Va 14°05' E.
40.00	Set Cedar Post 2" x 3" x 4 ft long 12 in deep deposited Charred Stake raised mound of Earth 2 1/2 ft high from Pits 18 x 24 x 12 in deep for 1/4 Sec. Cor.
80.00	Set Cedar Post 3" x 3" x 4 ft. long 12 in deep deposited Charred Stake raised mound of Earth 2 1/2 ft high from Pits 18 x 24 x 12 in deep for Cor to Secs 14. 15. 22 & 23

Land Broken
Soil 3rd rate

Township 22 N Range 30 W 6th Ell

Chains	
	East on a Random line bet Sec 14 & 23
	Va 13°55' E.
40.00	Set Rest for Temporary 1/4 Sec. Cor.
79.90	to a point 23 links North of the Cor to Sec 13-14-23 & 24
	From which I run North 89°50' West
	on a True line bet Sec 14 & 23
	Va 13°55' E
39.95	Set Cedar Post 2"×3"×4 ft long 12 in deep deposited Charred Stake raised Mound of Earth 18×24×12 in deep ~~deposited Charred Stake~~ for 1/4 Sec Cor
79.90	Cor. to Sec 14. 15. 22 and 23
	Land Broken
	Soil 3rd rate

Township 22 N Range 30 W 6th Ell

Chains	
	North bet Sec 14 & 15
	Va 14°05' E.
40.00	Set Cedar Post 2"×3"×4 ft long 12 in deep deposited Charred Stake raised mound of Earth 2 1/2 ft high from Pits 18×24 12 in deep for 1/4 Sec. Cor.
80.00	Set Cedar Post 3"×3"×4 ft long 12 in deep deposited Charred Stake raised mound of Earth 2 1/2 ft high from Pits 18×24 12 in deep for Cor. to Secs 10. 11. 14 & 15
	Land Broken
	Soil 3rd rate

Township 22 N Range 30 W 6 Ele

Chains	
	East on a Random line bet Sec 11 & 14
	Va 13°55' E.
40.00	Set Post for Temporary 1/4 Sec Cor
80.11	to a point 17 links South of the Cor to Sec 11. 12. 13 & 14
	From which I run South 89°53' West on a True line bet Sec 11 & 14
	Va 13°55' E
40.05½	Set Cedar Post 2-3-4 ft long 12 in deep deposited Charred Stake raised mound of Earth 2½ feet high from Rite 18-24-12 in deep for 1/4 Sec Cor
80.11	Cor to Sec 10-11-14 & 15
	Land Broken Soil 3rd rate

Township 22 N Range 30 W 6 Ele

Chain	
	North bet Sec 10 & 11
	Va 14°05 E
40.00	Set Cedar Post 2"×3"×4 ft long 12 in deep deposited Charred Stake raised mound of Earth 2½ ft high from Rite 18×24×12 in deep for 1/4 Sec. Cor.
80.00	Set Cedar Post 3"×3"×4 ft long 12 in deep deposited Charred Stake raised mound of Earth 2½ ft high from Rite 18×24×12 in deep for Cor. to Secs. 2-3. 10 & 11
	Land Broken Soil 3rd rate

Township 22 N Range 30 W 6 Ree

Chains	
	East on a Random line
	bet Sec 2 & 11
	Va 13°55' E.
40.00	Set Rast for Temporary 1/4 Sec. Cor.
79.87	to a point 15 links South of
	the Cor to Sec 1. 2. 11 & 12
	From which I run
	South 89°54' West
	on a True line bet. Secs 2 & 11
	Va 13°55' E.
39.93½	Set Cedar Rast 2" x 3" x 4 ft
	long 12 in deep deposited
	Charred Stake raised
	mound of Earth 2½ ft
	high from Rite 18 x 24 x 12
	in deep for 1/4 Sec. Cor.
79.87	Cor to Sec 2. 3. 10 & 11

Land Broken
Soil 3rd rate

Township 22 N Range 30 W 6 Ree

Chains	
	North on a Random line
	bet Sec 2 & 3
	Va 14°05' E.
40.00	Set Rast for Temporary 1/4 Sec. Cor.
80.31	Intersect North boundary of
	the township 18 links East of
	the Cor to Secs 2 & 3
	From which I run
	South — 8' East
	on a True line bet. Secs 2 & 3
	Va 14°05' E.
40.31	Set Cedar Rast 2" x 3" x 4 ft. long
	12 in deep deposited Charred
	Stake raised mound of Earth
	2½ ft high from Rite 18 x 24 x
	12 in deep for 1/4 Sec. Cor.
80.31	Cor to Sec 2-3-10 & 11

Land Broken
Soil 3rd rate
July 30th 1875

Township 22 N Range 3 West

Chains	
	North bet Sec 33 & 34
	Vary 7° E
40.00	Set Cedar Post 2"x3"x4 ft long
	12 in deep deposited Charred
	Stone raised Mound of
	Earth 2½ ft high from
	Pit 18x24x12 in deep for
	¼ Sec. Cor.
50.00	Enter Cotton
54.00	Enter Dismal River
56.00	Leave River
60.00	Enter Bluff
80.00	Set Cedar Post 3"x3"x4 ft
	long 12 in deep deposited
	Charred Stone raised
	Mound of Earth 2½ ft high
	from Pit, 18-24-12 in deep
	for Cor to Sec 27. 28. 33 & 34

Land Broken
Sol 3rd rate

Township 22 N Range 3 West 6th PM

Chains	
	East on a true line
	bet Sec 27 & 34
	Va 13°55' E.
40.00	Set Post on Temporary ¼ Sec Cor
79.48	to point 60 link South of the Cor.
	to Sec 26. 27. 34 & 35
	From which a true
	South 84 22' West
	On a true line bet Sec 27 & 34
	Va 13°55' E
39.74	Set Cedar Post 2"x3"x4 ft long
	12 in deep deposited Charred
	Stone raised mound of Earth
	2½ ft high from Pit 18x24x
	12 in deep for ¼ Sec Cor
79.48	Cor to Sec 27. 28. 33 & 34

Land Broken Sol
Sol 3rd rate

Township 22 N Range 3 W 6th Ln

Chains	
	North bet. Sec.s 27 & 28
	Va 14°10 E
40.00	Set Cedar Post 2"×3"×4 ft
	long 12 in deep deposited
	Charred Stake raised Mound
	of Earth 2½ ft high from
	Pits 18×24×12 in deep
	for ¼ Sec. Cor.
80.00	Set Cedar Post 3"×3"×4 ft
	long 12 in deep deposited
	Charred Stake raised
	Mound of Earth 2½ ft
	high from Pits 18×24×
	12 in deep for Cor to
	Sec.s 21. 22. 27 & 28
	Land Broken
	Soil 3rd rate

Township 22 N Range 3 W 6th Ln

Chains	
	East on a Random line
	bet. Sec 22 & 27
	Va 13°55' E
40.00	Set Post for Temporary ¼ Sec Cor
79.70	to a point 38 links South of the
	Cor to Sec 22-23-26 & 27
	From which I run
	South 89°44' West
	On a True line bet Sec 22 & 27
	Va 13°55' E
39.85	Set Cedar Post 2-3-4 ft long
	12 in deep deposited Charred
	Stake raised Mound of Earth
	2½ ft high from Pits 18×24
	12 in deep for ¼ Sec Cor
79.70	Cor to Sec 21-22-27 & 28
	Land Broken
	Soil 3rd rate

Township 22 N Range 3 W 6 Ker

Chains	
	North bet Secs 21 & 22
	V a 14°10' E
40.00	Set Cedar Post 2" x 3" x 4 ft long 12 in deep deposited Charred Stake raised Mound of Earth 2½ ft high from Pit 18 x 24 x 12 in deep for ¼ Sec. Cor.
80.00	Set Cedar Post 3" x 3" x 4 ft long 12 in deep deposited Charred Stake raised Mound of Earth 2½ ft high from Pit 18 x 24 x 12 in deep for Cor b Sec 15, 16, 21 & 22

Land Broken
Soil 3rd rate

Township 22 N Range 3 W 6 Ker

Chains	
	East on a random line bet Secs 15 & 22
	V a 13°55' E.
40.00	Set Post for Temporary ¼ Sec Cor
79.84	to a point 28 link South Cor b Secs 14, 15, 22 & 23
	From which I run South 89°48' West
	on a True line bet Sec 15 & 22
	V a 13°55' E.
39.92	Set Cedar Post 2" x 3" x 4 ft long 12 in deep deposited Charred Stake raised Mound of Earth 2½ ft high from Pit 18 x 24 x 12 in deep for ¼ Sec. Cor.
79.84	Cor b Sec 15, 16, 21 & 22

Land Broken
Soil 3rd rate

Township 22 N Range 3 West

Chains	North bet. Sec 15 & 16 Va 14°10' E.
40,00	Set Cedar Post 2" x by 3" in 4 ft long 12 in deep deposited Charred State raised Mound of Earth 2½ ft high from Pits 18 x 24 x 12 in deep for ¼ Sec. Cor,
80,00	Set Cedar Post 3" x 3" x 4 ft long 12 in deep deposited Charred State raised Mound of Earth 2½ ft high from Pits 18-24-12 in deep for Cor Sec 9. 10. 15 & 16
	Land Broken 3rd note

Township 22 N Range 3 West

Chains	East on Random line bet. Sec 10 & 15 Va 13°55' E.
	Set Cedar Post 2" x 3" x 4 ft long 12 in deep deposited Charred State raised Mound of Earth 2½ ft high from Pits 18-24-12 in deep for
40,00	Set Post for Quarter ¼ Sec. Cor
79,72	to point 12 links South of the Cor Sec 10-11-14 & 15
	From which I run South 89° 55' West on True line bet Sec 10 & 15 Va. 13°55' E.
39,86	Set Cedar Post 2" x 3" x 4 ft long 12 in deep deposited Charred State raised Mound of Earth 2½ ft high from Pits 18-24-12 in deep for ¼ Sec. Cor,
79,72	Cor to Sec 9. 10. 15 & 16
	Land Broken 3rd note

Township 22 N Range 3 W Ce Ra

Chains	
	North bet. Sec^s 9 & 10
	Va 14°10' E
40.00	Set Cedar Post 2" x 3" x 4 ft. long 12 in deep deposited Charred Stake raised Mound of Earth 2½ ft high from Pits 18 x 24 x 12 in deep for ¼ Sec. Cor.
80.00	Set Cedar Post 3" x 3" x 4 ft. long 12 in deep deposited Charred Stake raised mound of Earth 2½ ft high from Pits 18-24-12 in deep for Cor to Sec 3-4-9-10
	Land Broken
	Soil 3rd rate

Township 22 N Range 3 W Ce Ra

Chains	
	East on a Random line bet Sec^s 3 & 10
	Va. 13°55' E
40.00	Set Post for Temporary ¼ Sec Cor
79.90	to a point 18 links north of the Cor to Sec 2, 3, 10 & 11
	From which Down
	North 89 52' West
	on a True line bet Sec 3 & 10
	Va 13°55' E
39.95	Set Cedar Post 2-3-4 ft long 12 in deep deposited Charred Stake raised mound of Earth 2½ ft high from Pit 18-24 12 in deep for ¼ Sec Cor
79.90	Cor to Sec 3-4-9 & 10
	Land Broken
	Soil 3rd rate

Township 22 N Range 30 W 6th Ave

Chain	
	North on a Random line bet. Secs. 3 & 4
	Va 14°10' E
40.00	Set Post for Temporary 1/4 Sec Cor
80.38	Intersect North boundary 21 links West of the Cor to Sec 3 & 4 from Which I run South 9' West on a True line bet. Sec 3 & 4
	Va 14°10' E
40.38	Set Cedar Post 2" x 3" x 4 ft long 12 in deep deposited Charred Stake raised Mound of Earth 2½ ft high from Pits 18-24-12 in deep for 1/4 Sec Cor
80.38	Cor to Sec 5-4-9 & 10

Land Broken
Soil 3rd rate
July 31st 1875

Township 22 N Range 30 W 6th Ave

Chain	
	North bet. Secs 32 & 33
	Va 14°05' E.
40.00	Set Cedar Post 2" x 3" x 4 ft. long 12 in deep deposited charred stake raised mound of earth 2½ ft high from pits 18 x 24 x 12 in deep for 1/4 Sec. cor
66.00	Enter bottom
70.00	Enter Dismal River
71.00	Leave Dismal River
77.00	Enter Bluff.
80.00	Set Cedar post 3" x 3" x 4 ft long 12 in deep deposited charred stake raised mound of earth 2½ ft. high from pits 18 x 24 x 12 in deep for cor to Secs 28. 29. 32 & 33

Landbroken
Soil 3d rate

Township 22 N Range 3 W 6 Ter

Chains	
	East on random line bet Secs 28 & 33.
	Va 13°55' E.
4000	Set post for temporary 1/4 Sec. cor
79.90	40 South
	°27. 28 × 33 & 34
	South 89°43' West
	bet Secs 28 & 33
	Va 13°55' E
3995	2" × 3" × 4 ft
	12"
	2 1/2
	18 × 24 × 12
	in dup for 1/4 Sec. Cor.
7990	Cor Secs 28 29 32 & 33.

Land Broken

Soil 3rd rate

Township 22 N Range 3 W 6 Ter

Chains	
	North bet Secs 28 & 29.
	Va 14°05' E.
40.00	2" × 3" × 4
	12
	2 1/2 pits
	18 × 24 × 12
	1/4 Sec. Cor.
80.00	3" × 3" × 4
	12
	2 1/2
	18 × 24 ×
	12
	20. 21 – 28 & 29

Land Broken

Soil 3rd rate

Township 22 N Range 30 W 6th Pa

Chains	
	East on a random line bet Sec 21 & 28
	Va 13°55 E.
40.00	Set Post for Temporary 1/4 Sec Cor
80.03	to a point 19 links South of the Cor to Secs 21 22 27 & 28 From which I run South 89°52' West on a Trail bet Sec 21 & 28
	Va 13°55 E.
40.01½	Set Cedar Post 2"×3"×4 ft long 12 in deep deposited Charred Stake raised mound of Earth 18×24×12 in deep for 1/4 Sec Cor
80.03	Cor to Sec 20. 21. 28 & 29
	Land Broken Soil 3rd rate

Township 22 N Range 30 W 6th Pa

Chains	
	North bet Secs 20 & 21
	Va 14°05' E.
40.00	Set Cedar Post 2"×3"×4 ft long 12 in deep deposited Charred Stake raised mound of Earth 2½ ft high from Pits 18×24×12 in deep for 1/4 Sec. Cor.
80.00	Set Cedar Post 3"×3"×4 ft long 12 in deep deposited Charred Stake raised mound of Earth 18×24×12 in deep for Cor to Secs 16. 17. 20 & 21
	Land Broken Soil 3rd rate

Township 22 N Range 30 W 6th Ave

Chains	
	East [illegible]
	betn Secs. 16 & 21
	Va 13° 55' E.
40,00	Set Cedar Post for
	Temporary 1/4 Sec. Cor.
80,09	to a point 4 [illegible] North
	the Cor. to Sec 15. 16. 21 & 22
	[illegible]
	North 89° 58' West
	[illegible] Secs 16 & 21
	Va 13° 55' E.
40,04½	Set Cedar Post 2" x 3" x 4 ft
	long 12 in deep deposited
	Charred Stake raised
	mound of Earth 4 ft
	2½ ft high from Rite
	18 x 24 x 12 in deep for
	1/4 Sec. Cor.
80,09	Cor. to Sec 16 17 20 & 21

Lund & Brokin
Soil 3rd rate

Township 22 N Range 30 W 6th Ave

Chains	
	North betn Secs 16 & 17
	Va 14° 05' E.
40,00	Set Cedar Post 2" x 3" x 4 ft long
	12 in deep deposited charred
	Stake raised mound of
	Earth 2½ ft high from Rite
	18 x 24 x 12 in deep for 1/4 Sec. Cor.
80,00	Set Cedar Post 3" x 3" x 4 ft
	long 12 in deep deposited
	charred Stake raised mound
	of Earth 2½ ft high from
	Rite 18 x 24 x 12 in deep
	for Cor. to Secs 8 9 16 & 17

Lund & Brokin
Soil 3rd rate

Township 22 N. Range 30 W. 6th Ser.

Chains	
	East on a random line bet. Secs 9 & 16
	Va 13°55' E.
40.00	Set Post for Temporary 1/4 Sec Cor
80.29	Temporary 23 links South of the Cor to Sec 9, 10, 15 & 16
	Frontstick [illegible]
	South 89°50' West on a True line bet Sec 9 & 16
	Va 13°55 E
40 14½	Set Cedar Post 2"x 3"x 4 ft long 12 in deep deposited Charred Stake raised Mound of Earth 2½ ft high from Pit 18 [illegible] 12 [illegible] deep for 1/4 Sec. Cor.
80.29	Cor to Sec 8. 9. 16 & 17
	Land Broken
	Soil 3rd rate

Township 22 N. Range 30 W. 6th Ser.

Chains	
	North betn Secs 8 and 9
	Va. 14°05' E
40.00	Set Cedar Post 2"x 3"x 4 ft. long 12 in deep deposited Charred Stake raised mound of Earth 2½ ft high from Pit 18x24x12 in deep for 1/4 Sec. Cor.
80.00	Set Cedar Post 3"x 3"x 4 ft long 12 in deep deposited Charred Stake raised Mound of Earth 2½ ft high from Pit 18x24x12 in deep for Cor to Sec 4, 5. 8 & 9
	Land Broken
	Soil 3rd rate

Township 22 N Range 30 W Cr Ren

Chains	
	East
	betn Secs 4 9
	Va 13°55 E.
40,00	Set Post for temporary 1/4 Sec Cor
80,26	to a point 18 links South
	of the Cor to Sec 3. 4. 9 & 10
	From which Iron
	South 89°52' West
	on a true line bet Sec 4 & 9
	Va 13°55 E
40,13	Set Cedar Post 2" x 3" x 4 ft long
	12 in deep deposited charred
	Stake raised mound of Earth
	2½ ft high from pits
	18 x 24 x 12 in deep for 1/4 Sec Cor
80,26	Cor to Sec 4. 5. 8 & 9
	Land Broken
	Soil 3rd rate

Township 22 N Range 30 W Cr Ren

Chains	
	North on random line
	betn Secs 4 & 5
	Va 14° E
40.00	Set post for temporary 1/4 Sec. cor
80,50	Intersect North boundary
	of the Township 17 links West
	of the Cor to Secs 4 & 5
	From
	South 7 West
	on a true line bet Secs 4 & 5
	Va 14° E.
40,50	Set Cedar post 2" x 3" x 4 ft
	long 12 in deep deposited
	charred stake raised mound
	of earth 2½ ft. high from
	pits 18 x 24 x 12 in deep
	for 1/4 Sec. cor
80,50	Cor to Secs 4. 5. 8 & 9
	Land Broken
	Soil 3rd rate
	Aug. 1st 1875

Township 22 N Range 30 W

Chains	North bet Secs 31 & 32
	Va 14° E.
40.00	2" x 3" x 4 ft long 12 in deep deposited Charred Stake raised Mound of Earth 2½ ft high from pits 18 x 24 x 12 in deep for ¼ Sec. Cor.
78.00	Enter River bottom
80.00	Set Cedar Post 3" x 3" x 4 ft long 12 in deep deposited Charred Stake dep. raised Mound of Earth 2½ ft high from Pit 18 x 24 x 12 in deep for Cor to Sec 29 30 31 & 32 North 80° West 42 links from the Corner is a Cedar tree 5 in. in dia.

Surface Broken
Soil 3rd rate

Township 22 N Range 30 W C Pt

Chains	East on a Random line bet Sec 29 & 32
	Va 13° 55' E.
10.00	Enter Dismal River
11.00	Leave Dismal river
40.00	Set post for temporary ¼ Sec. cor.
59.00	Leave Bottom & Enter Bluffs.
80.07	to a point 18 links South of the Cor. Secs. 28. 29. 32 & 33
	South 89° 52' West on 29 & 32
	Va 13° 55' E.
40.03½	Set Cedar Post 2" x 3" x 4 ft long 12 in deep deposited Charred Stake raised Mound of Earth 2½ ft high from pits 18 x 24 x 12 in deep for ¼ Sec cor.
80.07	Cor to Secs 29. 30. 31 & 32

Land Level Bottom Masely
Soil 3rd rate

Township 22 N Range 3 W 6 Ren

Chains	
	West on a random line bet^n Sec^s 30 & 31
	Va 13°55' E.
5.00	Enter Bluffs
40.00	Set Rast for Temporary 1/4 Sec. Cor.
81.00	Intersect West boundary of the Township 20 links South of the Cor to Sec 30 & 31
	From Which I run
	South 89°51' East
	on a true line bet. Sec^s 30 & 31
	Va 13°55 E.
41.00	Set Cedar Rast 2" x 3" x 4 ft long 12 in deep deposited charred State raised mound of Earth 2 1/2 ft high from Rit 18 x 24 x 12 in deep for 1/4 Sec. Cor.
81.00	Cor to Sec^s 29. 30. 31 & 32

Land Broken
Soil 3rd rate

Township 22 N Range 3 W 6 Ren

Chains	
	North bet^n Sec^s 29 & 30
	Va 14° E.
6.00	Enter Dismal river
7.20	Leave Dismal river
11.00	Enter Bluffs.
40.00	Set Rast 2" x 3" x 4 ft long 12 in deep deposited charred State raised mound of Earth 2 1/2 ft high from Rit 18 x 24 x 12 in deep for 1/4 Sec. Cor
80.00	Set Cedar Rast 3" x 3" x 4 ft long 12 in deep deposited charred State raised mound of Earth 2 1/2 ft high from Rit 18 x 24 x 12 in deep for Cor to Sec 19. 20. 29 & 30

Land Broken
Soil 3rd rate

Township 22 N Range 30 W 6th Ser.

Chains	Chains	
		bet. Secs 20 & 29
		Va 13°55 E.
	40.00	Set Post for Temporary 1/4 Sec. Cor.
40	79.94	to chorus 20 links South of
8		the Cor. to Secs. 20. 21. 28 & 29
		From which I run
		South 89°51 West.
		on a true line bet. Sec. 20 & 29
		Va 13°55' E.
	39.97	Set Cedar Post 2" x 3" x 4 ft
		long 12 in deep deposited
4		Charred Stake raised
		mound of Earth 2 1/2 ft
		high from Pit 18 x 24 x 12
		in deep for 1/4 Sec. Cor.
	79.94	Cor. to Secs. 19 20 29 & 30
8		
		Land Broken
		Soil 3rd rate

Township 22 N Range 30 W 6th Ser.

Chains	Chains	
		West
		on a Random line
		bet. Secs. 19 and 30
		Va 13°55' E.
40.00		Set Post for Temporary 1/4 Sec. cor.
80.14		Intersect West boundary of the
		township 22 links North of the
		Cor. to Sec. 19 & 30
		From which I run
		North 89°51' East
		on a true line bet. Sec. 19 & 30
		Va 13°55' E
40.07		Set Cedar Post 2" x 3" x 4 ft long
		12 in deep deposited Charred
		Stake raised mound of Earth
		2 1/2 ft high from Pit 18 x 24 x
		12 in deep for 1/4 Sec. Cor.
80.14		Cor. to Secs. 19. 20. 29 & 30
		Land Broken
		Soil 3rd rate

Township 22 N Range 30 W 6 Pm

Chains	North bet Sec 19 & 20 Va 14° E.
40.00	Set Cedar Post 2"×3"×4 ft long 12 in deep deposited Charred Stake raised mound of Earth 2½ ft high from Pits 18×24×12 in deep for ¼ Sec. Cor.
80.00	Set Cedar Post 3"×3"×4 ft long 12 in deep deposited Charred Stake raised mound of Earth 2½ ft high from Pits 18×24×12 in deep for Cor. Secs. 17 18. 19 & 20
	Land Broken Soil 3rd rate

Township 22 N Range 30 W 6 Pm

Chains	East on a random line betn. Secs 17 & 20 Va 13° 55 E.
40.00	Set Post for Temporary ¼ Sec. Cor.
79.83	to a point 20 links South of the Cor. Secs. 16. 17. 20. & 21. From which from South 89° 51 West on True line betn. Secs 17 & 20 Va 13° 55' E.
39.91½	Set Cedar Post 2"×3"×4 ft long 12 in deep deposited charred Stake raised mound of Earth 2½ ft high from pits 18×24×12 in deep for ¼ Sec. Cor.
7983	Cor. Sec 17. 18. 19 & 20
	Land Broken Soil 3rd rate

Township 22 N Range 30 W 6 Ke

Chains	
	West on a Random line bet Sec 18 & 19 Va 13°55' E.
40.00	Set Post for Temporary 1/4 Sec. Cor.
79.50	Intersect West boundary of the Township 42 links North of the Cor to Sec 18 & 19 from which I run North 89°42' East on a True line bet. Secs 18 & 19 Va 13°55' E.
39.50	Set Cedar Post 2"x 3"x 4 ft long 12 in deep deposited Charred Stake raised Mound of Earth 2½ ft high from Rets 18 x 24 x 12 in deep for 1/4 Sec. Cor.
79.50	Cor to Secs 17. 18. 19 & 20

Land Broken
Soil 3rd rate

Township 22 N Range 30 W 6 Ke

Chains	
	North bet. Secs 17 & 18 Va. 14° E.
40.00	Set Cedar Post 2"x 3"x 4 ft long 12 in deep deposited Charred Stake raised Mound of Earth 2½ ft high from Rets 18 x 24 x 12 in deep for 1/4 Sec. Cor.
80.00	Set Cedar Post 2"x 3"x 4 ft long 12 in deep deposited Charred Stake raised Mound of Earth 2½ ft high from Rets 18 x 24 x 12 in deep for Cor to Secs 7. 8. 17 & 18

Land Broken
Soil 3rd rate

Township 22 N Range 30 W 6 Ph

Chains	
	East on bet Secs 8 & 17
	Va 13°55' E.
40.00	Set Cedar Post for Temporary 1/4 Sec. Cor.
79.93	54 links North of the Cor to Secs 8. 9. 16 & 17
	Grove which I run
	North 89°37' West
	on a True line bet Secs 8 & 17
	Va 13°55' E.
39.96½	Set Cedar Post 2"x3"x4 ft long
	12 in deep deposited
	Charred Stake raised
	Mound of Earth 2½ ft high
	from Pits 18x24x12 in deep
	for 1/4 Sec. Cor.
79.93	Cor to Secs 7. 8. 17 & 18
	Land Broken
	Soil 3rd rate

Township 22 N Range 30 W 6 Ph

Chains	
	West on random line bet Secs 7 & 18
	Va. 13°55' E.
40.00	Set Post for Temporary 1/4 Sec. Cor.
78.94	Intersect West boundary of the Township 13 links North of the Cor to Secs 7 & 18
	Grove which I run
	North 89°54' East
	on a True line bet Secs 7 & 18
	Va 13°55' E.
38.94	Set Cedar Post 2"x3"x4 ft long
	12 in deep deposited
	Charred Stake raised mound
	of Earth 2½ ft high from
	Pits 18x24x12 in deep
	for 1/4 Sec. Cor.
78.94	Cor to Secs 7. 8. 17 & 18
	Land Broken
	Soil 3rd rate

Township 22 N Range 30 W 1 Rd

North betn Secs 7 & 8

Va 14° E.

40,00 Set Cedar Post 2" x 3" x 4 ft
long 12 in deep deposited
Charred Stake raised
Mound of Earth 2½ ft
high from Pit 18 x 24 x
12 in deep
18
¼ Sec cor

80,00 Set Cedar Post 3" x 3" x 4 ft
long 12 in deep deposited
Charred Stake raised
Mound of Earth 2½ ft high
from Pit 18 x 24 x 12 in
deep for Cor to Secs
5 - 6 - 7 & 8

Land Broken
Soil 3rd rate

Township 22 N Range 30 W 1 Rd

chain East
on a Random line
bet Secs 5 & 8

Va 13°55' E.

4000 Set Post for Temporary ¼ Sec. cor.
7972 to a point 11 link South
of the Cor to Secs 4. 5 - 8 & 9
from which I run

South 89°55' West
on a True line betn Secs 5 & 8

Va 13°55' E.

39.86 Set Cedar Post 2" x 3" x 4 ft
long 12 in deep deposited
Charred Stake raised
Mound of Earth 2½ ft
high from Pit 18 x 24 x 12
in deep for ¼ Sec. Cor.

79.72 Cor to Secs 5 - 6 - 7 & 8

Land Broken
Soil 3rd rate

Township 22 N Range 3 W 6th Ser

Chains	West
	6 & 7
	Va 13°55 E.
40.00	Set Post for Temporary 1/4 Sec. Cor
78.70	Intersect West boundary of the Township 24 links South of the Cor. Sec.s 6 & 7
	From which I run
	South 89°50' East
	on a True line bet Sec.s 6 & 7
	Va 13°55 E
38.70	Set Cedar Post 2" × 3" × 4 ft long 12 in deep deposited Charred Stake raised Mound of Earth 2½ ft high from Pit 18 × 24 × 12 in deep for 1/4 Sec. Cor
78.70	Cor. Sec. 5-6-7 & 8
	Land Broken
	Soil 3rd rate

Township 22 N Range 3 W 6th Ser

Chains	North on random line bet Sec.s 5 & 6
	Va 14° E.
40.00	Set Post for Temporary 1/4 Sec. cor.
80.65	Intersect North boundary of the Township 47 links East of the Cor. Sec. 5 & 6.
	From which I run
	South 20' East
	on a True line bet Sec.s 5 & 6
	Va 14° E.
40.65	Set Cedar Post 2 × 3 × 4 ft long 12 in deep deposited Charred Stake raised mound of Earth 2½ ft high from Pits 18 × 24 × 12 in deep for 1/4 Sec. Cor.
80.65	Cor. Sec.s 5-6-7 & 8
	Land Broken
	Soil 3rd rate
	Aug. 2nd 1875

Township 22 N Range 30 W 6th

General Description
this township is composed
of rough Sandy Hills
and Canyons is
Worthless for agricultural
purposes and not good
~~good~~ for Grazing
either is it is all
Sandy Soil Some Cedar
Timber along the Desmal
River

List of Names

A list of names of the individuals
Employed to assist in running
measuring or marking the lines
and corners described in the
foregoing field notes of Township
No 22 north of ~~Range~~ base line in
Range No 30 west of 6th Principal
Meridian showing the respective
capacities in which they acted N B

Howell, R.	Knowles	Chainman
Rowland.	Knowles	Chainman
Wood B	Parr	Mandrum
Wm S	Vandyke	Mandrum
~~Everton~~	~~Doom~~	~~Compassman~~

We hereby certify that we assisted
~~Kendall~~ Everton & Doom deputy surveyors
in subdividing Township No 22
North of base line in Range No 32
west of 6th Principal Meridian
And that said Township has been
in all respects to the best of our knowledge
and belief well and faithfully
surveyed, and the boundary moments
planted according to the
instructions furnished

by the Surveyor General

Howell Knowles Chainman
Rowland Knowles Chainman
Wm S Vandyke Moondman
Wood B Pars Moondman
~~Everton Doom~~ Compassman

Subscribed and sworn to by the above named persons before me a Clerk of the District Court for Howard Co Neb this 30th day of August 1875

A. J. Kendall
Clerk Dist. Ct.

Of discussions, character, conditions, and marking and in the manner as specifically described in the foregoing field notes

I Everton Doom deputy surveyor do solemnly swear that in pursuance of a contract with E E Cunningham surveyor of the public lands of the United States in the state of Nebraska bearing date July 3rd 1875 and in strict conformity to the laws of the United States, and the instructions furnished by the Surveyor General I have faithfully surveyed and subdivided Township No 22 North of base line in Range No 32 west of 6th Principal Meridian in the state aforesaid And do further solemnly swear that the foregoing ~~field note~~ are the true and original field notes of such survey.

Everton Doom

Subscribed by said Everton Doom and sworn to before me this 30th day of August 1875

A. J. Kendall
Clerk Dist Ct
Howard, Co, Neb

I Everton Doom Deputy
Surveyor do Solemly Swear
that in pursuance of a
Joint Contract of Geo T Kendall or.
Ed Everton Doom Ed Joint
Contract With E E Cunningham
Surveyor General of the District
of Iowa & Neb bearing date
the 3rd day of July 1875
I have Well & Faithfully & Truly 36
in My own proper person
and in Strict Conformity
to the Instruction furnished
by the Surveyor General and
the Laws of the United
States, Surveyed the Sub
division lines of
Township No 22 North of
the Base line of Range 36.
30 West of the 6th Ell in
Neb as are represented
in the foregoing field Notes
as having been Surveyed
under my direction
and I do further Solemly

Swear that all the Corners of Said Survey have been Established and perpetuated in Strict accordance with the Surveying Manual Printed Instruction of the Survey or General of dimension Character & Construction & Working and in the manner Specifically described in the foregoing field notes and that the foregoing field notes are the true & original Field notes of Such Survey

Everton Doom

Subscribed in My presence And Sworn to before Me. This 17th day of December A.D. 1875

C. P. Moon Clerk
Dist Court Cass Co
Nebraska

Cor.

36

36.

Surveyor Generals Office
Plattsmouth Neb Jan 13th 1876

The foregoing field notes of the Survey and Subdivision of T 22 N of Base Line of Range 30 W of 6th P.M. in Nebraska Executed by Everton Doom under joint Contract No 96. dated July 3d 1875 in the months of July and August 1875 having been critically examined, the necessary corrections and explanations made the said field notes and the surveys they describe are hereby approved.

Jno R Clark
Surveyor General

Out of place

Township 23 North Range 30 W 6 Pm

to determine the proper
adjustment of my Compass
for Subdivision of this
Township I Commenced at
S E Cor of Township 23
N Range 30 West and run
north on a blank line along
the East or Sunday of Sec 36
Va 14° E

4000 to a point 6 links East of ¼ Sec Cor
5000 To point 12 links East of Cor to
Sec 25 & 36
To retrace this line or run
parallel thereto My Compass
must be adjusted to a
Va 14°05' E

Subdivision Commenced
Aug. 3rd 1875

Town 23. Range 30 W

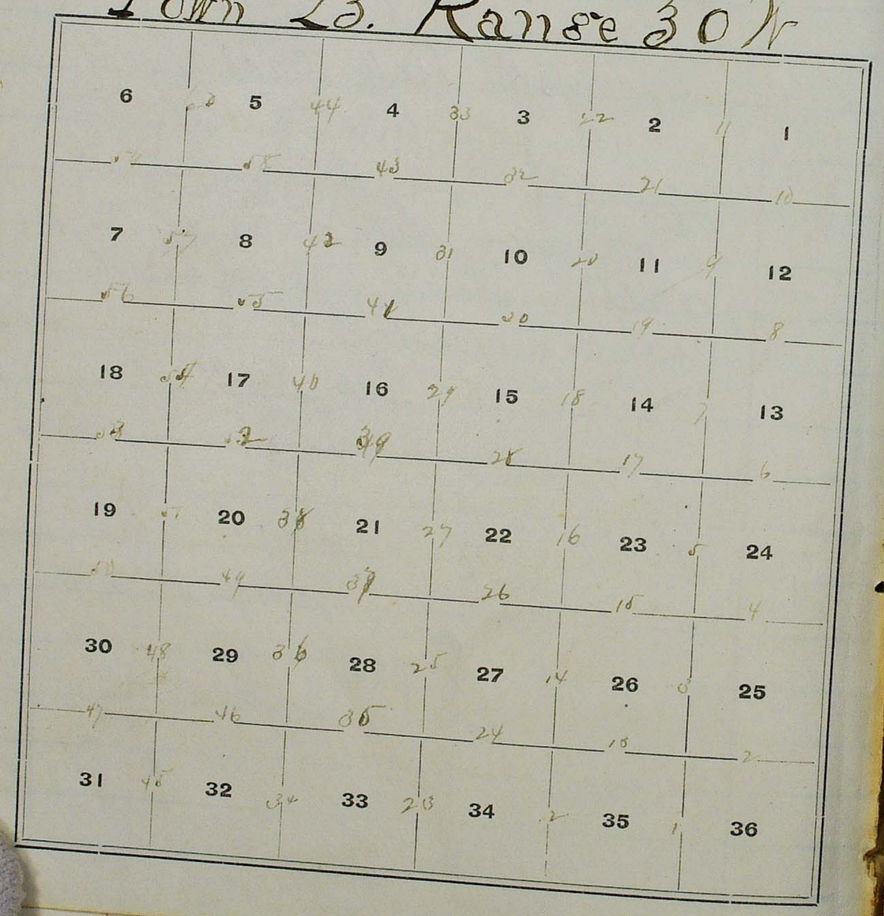

The Survey & Subdivision
of
Township 23 North of base line
of
Range 30 W of 6 Pm
in Nebraska

Executed
by Everton Dorn Deputy
Surveyor under Joint Contract
No 96 bearing date the
3rd day of July 1875

Survey
Commenced Aug 3th 1875
Completed Aug 7 1875

List of Names
and duties of assistants

Howell Knowles } Chainmen
Rall and Knowles }
Wm S Vandyke } Flagman &
Hood B Rorr } Mountaineer

Write adjustment of compass next

Township 23 N Range 30 W 6 Ree

chains	
Chains	From the Corner to Secs 35 and 36 in the South boundary of the Township I Run North bet. Secs 35 & 36 Va 14° 5' E.
40.00	Set Last 2" x 3" in x 4 ft long 12 in deep deposit Charred Stake raised mound of Earth 2½ ft high from pits 18 x 24 x 12 in deep fr 1/4 Sec Cor
80.00	Set Last 3" x 3" x 4 ft long 12 in deep deposit Charred Stake raised mound of Earth 2½ ft high from pits 18 x 24 x 12 in deep fr Cor to Sec 25-26-35 & 36
	Surface Rolling Soil 3rd rate

Town 23 N. Range 30 W. 6 Ree

Chains	
Chains	East on a Random line between Secs 25 & 36 Va 14° E
40.00	Set Last fr Temporary 1/4 Sec Cor.
79.70	Intersect East boundary of the Township 11 chs South ~~South~~ of the Cor to Sec 25 & 36 From which I Run South 89° 55' West. on a True line bet Secs 25 & 36 Va 14° E.
39.85	Set Last 2" x 3" x 4 ft long 12 in deep deposited Charred Stake raised mound of Earth 2½ ft deep from pits 18 x 24 x 12 in deep fr 1/4 Sec. Cor.
79.70	Cor to Sec 25-26, 35 & 36.
	Surface Rolling Soil 3rd rate

Town 23 N, Range 30 W

Chains	North betn Secs 25 & 26
	Va 14° 05' E.
40,00	Set Past 2"x3"x4 ft. long 12 in deep deposit Chorred Stake raised mound of Earth 2½ ft high from pits 18 x 24 x 12 in deep for ¼ Sec. Cor.
80,00	Set Past 3"x3"x4 ft long 12 in deep deposit Chorred Stake raised mound of Earth 2½ ft high from pits 18 x 24 x 12 in deep for Cor to Secs 23. 24. 25 & 26
	Surface Railing Soil 3rd rate

Town 23 N, R. 30 W.

Chains	East on a Random line between Secs 24 & 25
	Va 14° E.
4000	Set Past for Temporary ¼ Sec. Cor.
79.42	Intersect East boundary of the Township 27 links South of the Cor. to Secs 24 & 25
	From which I run
	South 89° 48' W.
	on a True line betn Secs 24 & 25
	Va 14° E.
39.71	Set Past 2"x3"x4 ft long 12 in deep deposit Chorred Stake raised mound of Earth 2½ ft high from pits 18 x 24 12 in deep for ¼ Sec. Cor.
79.42	Cor. to Secs 23. 24. 25 & 26
	Surface Railing Soil 3rd rate

Town 23 N. R. 30 W.

chains	
	North bet. Secs. 23 & 24
	Va 14° E
40.00	Set Post 2"×3"×4 ft long 12 in deep deposit Charred Stake raised mound of Earth 2½ ft high from Pits 18×24×12 in deep for ¼ Sec. Cor.
80.00	Set Cedar Post 3"×3"×4 ft long 12 in deep deposit Charred Stake raised mound of Earth 2½ ft high from Pits 18×24×12 in deep for Cor. to Sec. 13, 14, 23, & 24.
	Surface Rolling Soil 3rd rate

Town 23 N, R. 30 W.

chains	
	East on a Random line bet. Secs 13 & 24
	Va 13°55' E.
40.00	Set Post for Temporary ¼ Sec. Cor.
79.60	Intersect East boundary of the Township 40 links South of the Cor. to Secs 13 & 24 from which I run South 89°43' W. 11 W.
	on a True line bet. Secs 13 & 24
	Va. 13°55' E.
39.80	Set Cedar post 2"×3"×4 ft long 12 in deep deposit Charred Stake raised mound of Earth 2½ ft high from Pits 18×24×12 in deep for ¼ Sec. Cor.
79.60	Cor. to Section 13, 14, 23 & 24
	Surface Rolling Soil 3rd rate

T 23 N, R 30 W.

chains

North betn Secs 13 & 14
Va. 14° E.

40.00 Set Cedar post 2"x3"x4 ft long 12 in deep deposit Chorred Stake raised mound of Earth 2½ ft high from Lits 18x24 x 12 in deep for ¼ Sec. Cor.

80.00 Set Cedar Post 3"x3"x4 ft long 12 in deep deposit Chorred Stake raised mound of Earth 2½ ft high from Lits 18x24x 12 in deep for Cor. to Secs 11. 12. 13. & 14.

Surface Rolling

Soil 3rd rate

T. 23 N, R 30 W.

East on a Random line between Secs 12 & 13
Va 13°55' E

40.00 Set Post for temporary ¼ Sec. Cor.

79.44 Intersect East boundary of the Township 60 links South of the Cor. to Secs 12 & 13.
From which I run South 89°34' West on a True line bet Sec 12 & 13
Va 13°55' E

39.72 Set Post (Cedar) 2"x3"x4 ft long 12 in deep deposit Chorred Stake raised mound of Earth 2½ ft high from Lits 18x24x12 in deep for ¼ Sec Cor

79.44 Cor. to Secs. 11. 12. 13. & 14.

Surface Rolling
Soil 3rd rate

T. 23 N, R. 30 W.

chains	
	North bet. Sec.s 11 & 12
	Va 14° E.
40.00	Set Cedar Post 2"x3"x4 ft long
	12 in deep deposit Charcoal
	State raised mound of
	Earth 2½ ft high from
	Lite 18x24x12 in deep
	for ¼ Sec. Cor.
80.00	Set Cedar Post 3"x3"x4 ft
	long 12 in deep deposit
	Charcoal State raised
	Mound of Earth 2½ ft high
	from Lite 18x24x12 in
	deep for Cor to Sections
	1, 2, 11 and 12
	Surface Rocky
	Soil 3rd rate

T. 23 N, R. 30 W.

chains	
	Eastern Random line
	bet. Sec.s 1 & 12
	Va 13°55' E.
40.00	Set Post for temporary ¼ Sec. Cor.
79.61	Intersect East boundary of
	the Township 54 links South
	of the Cor to Sec.s 1 and 12
	from which I run
	South 89°37' West
	on a true line bet. Sec.s 1 & 12
	Va. 13°55' E
39.80	Set Cedar Post 2"x3"x4 ft long
	12 in deep deposit Charcoal
	State raised mound of
	Earth 2½ ft high from
	Lite 18x24x12 in deep
	for ¼ Sec Cor
79.61	Cor to Sec.s 1, 2, 11 & 12
	Surface Rocky
	Soil 3rd rate

Town 23 N. R. 30 W.

chains

Chains | Northern Random line between Sec 1 & 2
Va 14° E.

40.00 Set post for temporary 1/4 Sec. Cor.

80.17 Intersect north boundary of The Township 78 links East of the Cor. Secs 1 & 2
From which I run South 33' East
on a True line bet Secs 1 & 2
Va 14° E

40.17 Set Cedar Post 2"x3"x4 ft long 12 in deep deposit Charred Stake raised mound of Earth 2 1/2 ft high from Pits 18 x 24 x 12 in deep for 1/4 Sec. Cor.

80.17 Cor. Sec 1. 2. 11 & 12

Surface Rolling
Soil 3rd rate
Aug. 3rd 1875

Town 23 N. R. 30 W.

chains

Chains | North between Sections 34 & 35
Va 14° E.

40.00 Set Cedar Post 2"x3"x4 ft long 12 in deep deposit Charred Stake raised mound of Earth 2 1/2 ft high from Pits 18 x 24 x 12 in deep for 1/4 Sec. Cor.

80.00 Set Post 3"x3"x4 ft long 12 in deep deposit Charred Stake raised mound of Earth 2 1/2 ft high from Pits 18 x 24 x 12 in deep for Cor. to Secs. 26. 27. 34 & 35

Surface Rolling
Soil 3rd rate

T. 23 N. R. 30 W

chains	
	East on a random line between Secs 26 and 35 Va 13° 55' E.
40.00	Set cast for temporary 1/4 Sec. Cor.
80.70	At a point 19 links South of the Cor. to Secs 25-26-35 & 36 from which I run South 89° 52' West on a true line bet Secs 26 & 35 Va 13° 55' E
40.35	Set cast 2" x 3" x 4 ft long 12 in deep deposit charred stake raised mound of Earth 2½ ft high from Pits 18 x 24 x 12 in deep for 1/4 Sec. Cor.
80.70	Cor. to Secs 26 27 34 & 35

Surface Rolling
Soil 3rd rate

T. 23 N. R. 30 W.

chains	
	North bet Secs 26 and 27 Va 14° E.
40.00	Set cedar post 2" x 3" x 4 ft long 12 in deep deposit charred stake raised mound of Earth 2½ ft high from Pits 18 x 24 x 12 in deep for Cor. to Secs 22 - 23 - 26 and 27

Surface Rolling
Soil 3rd rate

T. 23 N, R. 30 W.

chains	
	East on random line bet Sec 23 & 26 Va 135° E
4000	Set Post for Quarter & Sec Cor
80,87	To a point 13 Link South of the Cor to Sec 23-24-25 & 26 from which I run South 89° 54' W.
	on a true line bet Sec 23 & 26 Va 135° E
4043½	Set Post 2-3-4 ft long 12 in dep deposit Chord Stone raised mound of Earth 2½ ft high from Pits 18 x 24 12 in dep for ¼ Sec Cor
80,87	Cor to Sec 22-23-26 & 27

Surface Rolling
Soil 3rd rate

T. 23 N, R. 30 W.

chains	
	North bet Sec 22 & 23 Va 14° E
4000	Set Cedar Post 2" x 3" x 4 ft long 12 in dep deposit Chord Stone raised mound of Earth 2½ ft high from Pits 18-24-12 in dep. for ¼ Sec. Cor.
80,00	Set Cedar Post 3" x 3" x 4 ft long 12 in dep deposit Chord Stone raised mound of Earth 2½ ft high from Pits 18-24-12 in dep for Cor to Sec 14. 15 - 22 & 23.

Surface Rolling
Soil 3rd rate

T. 23. N. R. 30 W.

East on a Random line bet
Sec 14 & 23
Va 13°55' E.

4000 Set Rust for Temporary 1/4 Sec Cor
8061 To a point 34 links South
of the Cor. Sec 13.14. & 23 & 24
From which 2 Rem
South 89°45' W.
on a True Line bet Secs 14 & 23
Va 13°55' E.

4030 Set Cedar Post 2" x 3" x 4 ft
long 12 in deep deposit
Charred Stake raised mound
of Earth 2 1/2 ft high from
Rits 18 x 24 x 12 in deep
for 1/4 Sec. Cor.

8061 ~~Cor. Sec 13 14 2~~
Cor. Sec 14, 15, 22 & 23

Surface Rolling
Soil 3rd Rate

T. 23 N. R. 30 W.

North bet Secs 14 & 15
Va 14° E.

4000 Set Cedar Post 2" x 3" x 4 ft
long 12 in deep deposited
Charred Stake raised
mound of Earth 2 1/2 ft
high from Rits 18 x 24 x 12
in deep for 1/4 Sec. Cor.

8000 Set Cedar Post 3" x 3" x 4 ft.
long 12 in deep deposit
Charred Stake raised mound
of Earth 2 1/2 ft high from
Rit 18 x 24 x 12 in deep
for Cor. Secs 10. 11. 14 & 15

Surface Rolling
Soil 3rd Rate

East on a Random line
bet Sec 11 & 14
Va 13°55' E

40.00 Set Rast for Temporary 1/4 Sec Cor
80.50 to a point 40 links South
of the Corner to Secs 11-12-13 & 14
from which Iron
South 89°43' West
on a True line bet Sec 11 & 14
Va 13°55' E

40.25 Set Rast 2"×3"×4 ft long
12 in deep deposited
charred Stake raised
mound of Earth 2 1/2 ft.
high from Rits 18×24×12
in deep for 1/4 Sec. cor.

80.50 Cor to Secs 10. 11. 14 & 15

Surface Railing
Soil 3rd rate

North between Secs 10 & 11
Va 14° E.

40.00 Set Cedar Rast 2×3×4 ft.
long 12 in deep deposited
charred Stake raised mound
of Earth 2 1/2 ft high from
Rits 18×24×12 in deep
for 1/4 Sec Cor

80.00 Set Cedar Rast 3"×3"×4 ft
long 12 in deep deposited
charred Stake raised mound
of Earth 2 1/2 ft high from
Rits 18×24×12 in deep
for Cor to Sec 2, 3×10 & 11

Surface Railing
Soil 3rd rate

Town 23 N. R. 30 W

chains	
	East on a random line between Secs 2 & 11 Va 13° 55' E
40.00	Set Post for temporary 1/4 Sec Cor
80.36	To a point 20 Links South of the Cor to Sec 1. 2. 11 & 12 from which I run South 89° 51' W. H W. on a true line bet Sec 2 & 11 Va 13° 55' E.
40.18	Set Cedar Post 2" x 3" x 4 ft long 12 in deep deposited Charred Stake raised mound of Earth 2½ ft high from Pits 18 x 24 x 12 in deep for 1/4 Sec Cor
80.36	Cor to Sec 2. 3. 10 & 11

Surface Rolling
Soil 3rd rate

Town 23 N. R. 30 W.

chains	
	~~North between Sec~~ North on a random line between Secs 2 & 3. Va 14° E.
40.00	Set Post for Temporary 1/4 Sec. Cor
79.90	Intersect North boundary of the Township 93 Links East of the Cor to Sec 2 & 3 from which I run South 40' East
5	on a true line bet. Secs 2 & 3 Va 14° E.
39.90	Set Cedar Post 2" x 3" x 4 ft long 12 in deep deposit Charred Stake raised mound of Earth 2½ ft high from Pits 18 x 24 x 12 in deep for 1/4 Sec. Cor.
79.90	Cor to Sec 2-3. 10 & 11

Surface Rolling
Soil 3rd rate
Aug. 4th 1875

T 23. N. R. 30 W

Chains	
	North bet Sec 33 and 34
	Va 14° E.
4000	Set Cedar Post 2"×3"×4 ft long 12 in deep deposit Charred Stake raised Mound of Earth 2½ ft high from Pits 18×24×12 in deep for ¼ Sec. Cor.
80.00	Set Cedar Post 3"×3"×4 ft long & 12 in deep deposit Charred Stake raised Mound of Earth 2½ ft high from pits 18×24×12 in deep for Cor Sec 27. 28. 33 & 34
	Surface Rolling
	Soil 3rd rate

T. 23 N. R. 30 W.

Chains	
	East on a Random line between Secs 27 & 34
	Va 13°55' E.
4000	Set Post for temporary ¼ Sec. Cor
8009	to a point 17 link North of the Cor. Secs 26. 27. 34 & 35 from which I run
	North 89°53' West
	on a true line bet Sec 27 & 34
	Va 13°55' E.
4004½	Set Cedar Post 2"×3"×4 ft long 12 in deep deposit Charred Stake raised Mound of Earth 2½ ft high from Pits 18×24×12 in deep for Cor & Sec ¼ Sec Cor
80.09	Cor Secs. 27. 28. 33 and 34
	Surface Rolling
	Soil 3rd rate

T. 23. N. R. 30 W.

chains

North betn Secs 27 & 28
Va. 14° E.

4000 Set Cedar Rast 2" x 3" x 4 ft long 12 in deep deposited Charred Stake raised mound of Earth 2½ ft high from Pits 18 x 24 x 12 in deep for ¼ Sec. Cor.

80.00 Set Cedar Rast 3" x 3" x 4 ft Long 12 in deep deposit Charred Stake raised mound of Earth 2½ ft high from Pits 18 x 24 x 12 in deep for Cor to Sec 21. 22. 27 & 28

Surface Railing
Sort 3rd rate

T. 23. N. R. 30 W.

chains

East on a Random line bet Sec 22 and 27
Va 13° 55' E.

40.00 Set Rast for Temporary ¼ Sec. Cor.
80.21 & a point 8 links South of the Corner to Sec 22-23-26 & 27 from which I run
South 89° 57' West.
on a True line bet Sec 22 & 27
Va. 13° 55' E.

40.10½ Set Cedar Rast 2-3-4 ft long 12 in deep deposit Charred Stake raised mound of Earth 2½ ft high from Pits 18 x 24 x 12 in deep for ¼ Sec. Cor.

80.21 Cor to Sec 21. 22. 27 & 28

Surface Railing
Sort 3rd rate

T. 23. N. R. 30 W.

chains

	North bet. Secs 21 & 22 Va 14° E.
40.00	Set Rast 2" x 3" x 4 ft long 4 ft 12 in deep deposited Charred Stake raised mound of Earth 2½ ft high from ~~mound of Earth~~ Rits 18-24-12 in deep for ¼ Sec. Cor.
80.00	Set Cedar Rast 3" x 3" x 4 ft long 12 in deep deposited Charred Stake raised mound of Earth 2½ ft high from Rits 18-24-12 in deep for Cor b Sec 15.16.21 & 22

Surface Railing
Soil 3rd rate

Town 23 N. R. 30 W.

chains

	East on a Random line bet. Secs 15 & 22 Va. 13°55' E.
40.00	Set Rast for Temporary ¼ Sec. Cor.
80.10	Set about 2/3 Links North of the Cor b Secs 14-15-22 & 23. From which I run North ~~South~~ 89°50' West on a True line bet. Secs 15 & 22 Va 13°55' E.
40.05	Set Cedar Rast 2" x 3" x 4 ft. long 12 in deep deposited Charred Stake raised mound of Earth 2½ ft high from Rits 18 x 24 x 12 in deep for ¼ Sec. Cor.
80.10	Cor b Sec 15. 16. 21 & 22

Surface Railing
Soil 3rd rate

T. 23. N. R. 30 W.

chains	
	North bet Secs 15 & 16
	Va. 14° E.
40.00	Set Cedar Rast 2" x 3" x 4 ft long 12 in deep deposited Chorned Stake raised mound of Earth 2½ ft high from Pits 18 x 24 x 12 in deep for ¼ Sec Cor
80.00	Set Cedar Rast 3" x 3" x 4 ft long 12 in deep deposited Chorned Stake raised Mound of Earth 2½ ft high from Pits 18 - 24 - 12 in deep for Cor to Sec 9. 10. 15 & 16
	Surface Railing Sort 3rd rate

T 23. N., R 30 W.

chains	
	East on a Random line between Sec 10 & 15
	Va 13°55' E.
40.00	Set Rast for Temporary ¼ Sec. cor.
79.90	to a point 30 links north of the Cor to Secs 10. 11. 14 & 15
	from which 2 mm
	North ~~South~~ 89°47' West.
	on a True line bet. Secs. 10 & 15
	Va 13°55' E.
39.95	Set Cedar Rast 2" x 3" x 4 ft long 12 in deep deposit Chorned Stake raised mound of earth 2½ ft high from Pits 18 x 24 x 12 in deep for ¼ Sec. Cor
79.90	Cor to Secs 9. 10. 15 & 16
	Surface Railing Sort 3rd rate

Town. 23. N., R. 30 W.

chains	
	North bet Secs 9 & 10 Va 14° E.
40.00	Set Cedar Post 2" x 3" x 4 ft long 12 in deep deposited Chorred Stake raised Mound of Earth 2½ ft high from Pits 18 x 24 x 12 in deep for ¼ Sec. Cor.
80.00	Set Cedar Post 3" x 3" x 4 ft long 12 in deep deposited Chorred Stake raised Mound of Earth 2½ ft high from Pits 18 x 24 x 12 in deep for Corb Sec 3. 4. 9 and 10
	Surface Rolling Soil 3rd rate

Town 23 N., R. 30 W.

chains	
	East on Random line bet Sec 3 and 10 Va 13° 55' E.
40.00 79.89	Set Post for Temporary ¼ Sec. Cor. to a point 31 links North of the Corb Sec 2. 3 10 & 11 ~~& 11~~ From which I Run North ~~South~~ 89° 47' West on a True line bet. Secs 3 & 10 Va 13° 55' E.
39.94½	Set Post 2" x 3" x 4 ft long 12 in deep deposited Chorred Stake raised mound of Earth 2½ ft high from Pits 18-24-12 in deep for ¼ Sec. Cor.
79.89	Cor of Sec 3. 4. 9 & 10
	Surface Rolling Soil 3rd rate

Town 23 N. R. 30 W.

North on a Random line
between Secs 3 & 4
Va 14° E.

40.00 Set Rest for Temporary 1/4 Sec Cor
79.54 Intersect north boundary
of Township 62 links East
of Cort Sec 3 & 4
from which I run
South 27' East
on a True line bet Secs 3 & 4
Va 14° E

39.54 Set Cedar Rest 2" x 3" x 4 ft
long 12 in deep deposited
Charred Stake raised mound
of Earth 2 1/2 ft high from
Pits 18-24-12 in deep
for 1/4 Sec Cor

79.54 Cort Sec 3, 4, 9, & 10.

Surface Railing
Soil 3rd rate
Aug. 5th 1875

Town 23 N. R. 30 W.

North between Secs 32 and 33
Va 14° E

40.00 Set Cedar Rest 2" x 3" x 4 ft long
12 in deep ~~raised mound of~~
~~Earth 2 1/2 ft high~~ deposited
Charred Stake raised
Mound of Earth 2 1/2 ft high
from Pits 18-24-12 in deep
for 1/4. Sec. Cor.

80.00 Set Cedar Rest 3 x 3 x 4 ft long
12 in deep deposited
Charred Stake raised
Mound of Earth 2 1/2 ft high
from ~~Mound of Ear~~ Pits
18 x 24 x 12 in deep for
Cort Secs 28. 29. 32 & 33.

Surface Railing.
Soil 3rd rate

Town 23 N. R. 30 W.

chains

East on a Random line between Sections 28 and 33
Va 13°55' E.

4000 Set Rast for Temporary 1/4 Sec. Cor
79.90 & a point 7 links South of the Cor to Sec 27-28-33 & 34 from which I Run
South. 89°57' West.
on a True line bet Sec 28 & 33
Va 13°55' E.

39.95 Set Cedar Rast 2"x3"x4 ft long 12 in deep deposited Charred Stake raised mound of Earth 2 1/2 ft high from Pits 18x24x12 in deep for 1/4 Sec Cor

79.90 Cor to Sec 28-29-32 & 33,

Surface Railing
Soil 3rd rate

Town 23 N. R. 30 W.

chains

North bet Secs 28 & 29
Va 14° E.

40.00 Set Cedar Rast 2"x3"x4 ft long 12 in deep deposited Charred Stake raised Mound of Earth 2 1/2 ft high from Pits 18x24x12 in deep for 1/4 Sec. Cor.

80.00 Set Cedar Rast 3"x3"x4 ft long 12 in deep deposited Charred Stake raised Mound of Earth 2 1/2 ft high from Pits 18-24-12 in deep for Cor to Secs 20-21-28-29

Surface Railing
Soil 3rd rate

T. 23. N. R. 30 W

chains

East on a random line
bet. Secs 21 and 28
Va. 13°55' E.

40.00 Set Post for temporary 1/4 Sec. Cor.
79.89 & a point 19 links South
of the Cor to Sec 21. 22. 27 & 28
From which I run
South 89°52' West
on a true line bet. Secs 21 & 28
Va 13°55' E

39.94½ Set Cedar Post 2" x 3" x 4 ft.
long, 12 in deep deposited
charred Stake raised mound
of Earth 2½ ft high from
Pits 18 x 24 x 12 in deep
for 1/4 Sec. Cor.

79.89 Cor to Sec 20. 21. 28 & 29

Surface Rolling
Soil 3rd rate

T. 23. N, R 30 W.

North 1 Bet. Secs. 20 & 21
Va. 14° E.

40.00 Set Cedar Post 2 x 3 x 4 ft long.
12 in deep deposited charred
Stake raised Mound of Earth
2½ ft high from Pits 18 x 24 x
12 in deep for 1/4 Sec. Cor.

80.00 Set Cedar Post 3" x 3" x 4 ft long
12 in deep deposited charred
Stake raised mound of Earth
2½ ft high from Pit 18 - 24
12 in deep for Cor to Sec
16. 17. 20 & 21

Surface Rolling
Soil 3rd rate

Town 23 N. R. 30 W.

chains

	East on a Random line bet^n Sec^s 16 and 21 Va 13°55' E.
40.00	Set Rast for Temporary 1/4 Sec. cor.
79.94	& a point 11 links South of the Cor & Sec 15. 16. 21 & 22 from Which Drum South. 89°55' West on a Trail line bet Sec 16 & 21 Va 13°55' E.
39.97	Set Rast 2" x 3" 4 ft long 12 in deep deposited Charred Stake raised mound of Earth 2 1/2 ft high from Pits 18 x 24 x 12 in deep for 1/4 Sec. Cor.
79.94	Cor. to Sec^s. 16. 17. 20 & 21.

Surface Rolling
Soil 3rd rate

T. 23 N. R. 30 W.

chains

	North bet. Sec^s 16 and 17 Va 14° E.
40.00	Set Cedar Rast 2" x 3" x 4 ft long 12 in deep deposited Charred Stake raised mound of Earth 2 1/2 ft high from Pits 18 x 24 x 12 in deep for 1/4 Sec. Cor.
80.00	Set Cedar Rast 3" x 3" x 4 ft long 12 in deep deposited Charred Stake raised mound of Earth 2 1/2 ft high from Pits 18 x 24 x 12 in deep for Cor to Sec 8. 9. 16 & 17.

Surface Rolling
Soil 3rd rate

T 23. N. R. 30 W.

chains

East on Random line
bet. Secs 9 & 16
Va 13°55' E.

40,00 Set Rast for Temporary 1/4 Sec Cor.

79,80 In a point 9 lks North of
the Cor. to Secs 9. 10. 15 & 16
From which I run
North ~~South~~ 89°56 West.
on a True line bet Sec 9 & 16
Va 13°55' E

39,90 Set Rast 2 x 3 x 4 ft long
12 in deep, deposited
Charred Stake raised mound
of Earth 2 1/2 ft high from
Pits 18 x 24 x 12 in deep
for 1/4 Sec. Cor

7980 Cor to Secs 8 - 9 - 16 & 17

Land Rolling
Soil 3rd rate

T 23. N. R. 30 W.

chains

North bet. Secs 8 and 9
Va 14° E.

40,00 Set Cedar Rast 2" x 3" x 4 ft
long 12 in deep deposited
Charred Stake raised mound
of Earth 2 1/2 ft high from
Pits 18 - 24 - 12 in deep
for 1/4. Sec. Cor.

80,00 Set Cedar Rast 3" x 3" x 4 ft
long 12 in deep deposited
Charred Stake raised mound
of Earth 2 1/2 ft high from
Pits 18 x 24 x 12 in deep
for Cor to Sec 4. 5. 8 & 9.

Surface Rolling
Soil 3rd rate

T. 23 N. R. 30 W

Chains	
	East on Random line bet Sec 4 Ed 9 Va 13°55' E
4008	Set Rast fr Temporary 1/4 Sec Cor
79.97	to a point 27 links north of the Cor to Sec 3-4-9 & 10 From which I run ~~South~~ 89°48'0" West on a True line bet. Secs 4 & 9 Va. 13°55' E.
39.98½	Set Rast 2" x 3" x 4 ft long 12 in deep deposited Charred Stake raised mound of Earth 2½ ft high from Rits 18 x 24 x 12 in deep fr 1/4 Sec. Cor.
79.97	Cor to Sec 4. 5. 8. Ed 9.

Surface Railing
Soil 3rd rate

T. 23 N. R. 30 W.

Chains	
	North on a Random line bet. Sec. 4 Ed 5 Va 14° E.
4000	Set Rast fr Temporary 1/4 Sec Cor
78.87	Intersect North boundary of the township 40 links East of the Cor. to Secs 4 Ed 5 From which I run South 17' East on a True line bet Sec 4 & 5 Va 14° E.
38.87	Set Ced to Rast 2" x 3" x 4 ft long 12 in deep deposited Charred Stake raised mound of Earth 2½ ft high from Rits 18-24 12 in deep fr 1/4 Sec. Cor.
78.87	Cor to Sec 4-5-8 & 9

Surface Railing
Soil 3rd rate

Aug. 6th 1875

T 23 N. R 30 W.

Chains	
	North bet. Secs. 31 & 32
	Va. 14° E
4000	Set Cedar Post 2" x 3" x 4 ft long 12 in deep deposited Chorned Stake raised mound of Earth 2½ ft high from Pits 18-24-12 in deep for ¼ Sec Cor
80.00	Set Cedar Post 3" x 3" x 4 ft long 12 in deep deposited Chorned Stake raised mound of Earth 2½ ft high from Pits 18-24-12 in deep for Cor to Sec 29-30-31 & 32
	Surface Rolling Soil 3rd rate

T. 23 N. R. 30 W.

Chains	
	East on a Random line bet Sec 29 & 32
	Va 13°55' E.
4000	Set Post for Temporary ¼ Sec. Cor.
79.81	& a point 20 link North of the Cor to Sec 28 - 29 - 32 & 33 from which I run
	North 89° 51' West on a True line bet Sec. 29 & 32
	Va 13°55' E.
39.90	Set Post 2" x 3" x 4 ft long 12 in deep deposited Chorned Stake raised mound of Earth 2½ ft high from Pits 18 x 24 x 12 in deep for ¼ Sec Cor
79.81	Cor to Sec 29-30-31-32
	Surface Rolling Soil 3rd rate

T. 23. N. R. 30 W

	West on a Random line bet. Secs 30 & 31 Va 13°55' E
4000	Set Post for Temporary ¼ Sec Cor.
7800	Intersect West boundary of the township 90 links South ~~of the boundary~~ of the Cor. to Secs 31 & 30
	From which I run South 89° 20' East on a true line bet. Secs 30 & 31 Va 13°55' E
3800	Set Post 2" x 3" x 4 ft long 12 in deep deposited Charred Stake raised mound of Earth 2½ ft high from Pits 18 x 24 x 12 in deep for ¼ Sec. Cor.
7800	Cor to Secs 29. 30. 31 & 32
	Surface Rocky Soil 3rd rate

T. 23 N. R. 30 W.

	North bet Secs 29 & 30 Va 14° E.
4000	Set Cedar Post 2" x 3" x 4 ft long 12 in deep deposited Charred Stake raised mound of Earth 2½ ft high from Pits 18 x 24 x 12 in deep for ¼ Sec. Cor.
8000	Set Cedar Post 3" x 3" x 4 ft long 12 in deep deposited Charred Stake raised mound of Earth 2½ ft high from Pits 18 x 24 x 12 in deep for Cor to Secs 19. 20 29 & 30.
	Surface Rocky Soil 3rd rate

T. 23 49 N. R. 30 W

	East on Random line bet. Secs 20 & 29 Va 13°55' E.
40.00	Set Rast for Temporary 1/4 Sec Cor
79.94	To a point 12 links north of the Cor to Sec 20. 21. 28 & 29 From which I run North ~~South~~ 89°55' West on a True line bet Sec 20 & 29 Va 13°55' E
39.97	Set Cedar Rast 2" x 3" x 4 ft long 12 in deep deposit Charred Stake raised mound of Earth 2 1/2 ft high from Pits 18 x 24 x 12 in deep for 1/4 Sec. Cor.
79.94	Cor to Secs 19. 20. 29 & 30

Surface Rolling
Soil 3rd rate

T. 23. N. R. 30 W.

chains

	West on a Random line bet. Secs 19 & 30 Va 13°55' E.
40.00	Set Rast for Temporary 1/4 Sec. Cor.
77.94	Intersect West boundary of the Township 84 links South of the Cor to Sec 19 & 30. From which I run South 89°23' E. on a True line bet Sec 19 & 30 Va 13°55' E.
37.94	Set Cedar Rast 2" x 3" x 4 ft long 12 in deep deposited Charred Stake raised Mound of Earth 2 1/2 ft high from Pits 18 x 24 x 12 in deep for 1/4 Sec. Cor.
77.94	Cor to Sec 19. 20. 29 & 30.

Surface Rolling
Soil 3rd rate

Town 23. N. R. 30 W.

chains

North bet. Secs 19 and 20
Va. 14° ~~[illegible]~~ E.

4000 Set Cedar Post 2"x3"x4 ft long
12 in deep deposit charred
Stake raised mound of Earth
2½ ft high from Pits 18-24-12
in deep ~~from Pits 18-24-12 in~~
for ¼ Sec. Cor.

8000 Set Cedar Post 3"x3"-4 ft long
12 in deep deposited charred
Stake raised mound of
Earth 2½ ft high from Pits
18x24x12 in deep for Cor.
to Secs 17-18-19 and 20

Surface Rolling
Soil 3rd rate

T. 23. N. R. 30 W.

chains

East on Random line
bet Sec 17 and 20
Va. 13°55' E.

4000 Set ~~Cedar~~ Post for Temporary ¼ Sec. Cor.
8009 to a point 6 links South of
the Cor. to Secs 16. 17. 20 & 21
From Which Drum
South 89°57' West
on a True line bet. Secs 17 & 20
Va. 13°55 E.

4004½ Set Cedar Post 2"x3"x4 ft long
12 in deep deposit charred
Stake raised mound of
Earth 2½ high from Pits
18x24x12 in deep
for ¼ Sec. Cor.

8009 Cor to Secs 17. 18. 19 & 20

Surface Rolling
Soil 3rd rate

T. 23 N. R. 30 W.

chains	
	West on a random line bet. Secs. 18 & 19 Va 13°55' E.
40,00	Set Post for temporary 1/4 Sec. Cor.
78,42	Intersect West boundary of the township 72 links South of the Cor to Secs 18 & 19
	From which I run South 89°28 East on a true line bet Secs 18 & 19 Va 13°55' E.
38,42	Set Cedar Post 2"x3"x4 ft. long 12 in deep deposited charred Stone raised mound of Earth 2½ ft high from Pits 18x24x12 in deep for 1/4 Sec. Cor.
78,42	Cor to Secs 17. 18. 19 & 20

Surface Rocky
Soil 3rd rate

T. 23. N. R. 30 W.

chains	
	North bet. Secs 17 & 18 Va 14° E.
40,00	Set Cedar Post 2"x3"x4 ft long 12 in deep deposited charred Stone raised mound of Earth 2½ ft high from Pits 18x24x12 in deep for 1/4 Sec. Cor.
80,00	Set Cedar Post 3"x3"x4 ft. long 12 in deep deposited charred Stone raised mound of Earth 2½ ft. high from Pits 18x24x12 in deep for Cor to Secs 7. 8. 17 & 18

Surface Rocky
Soil 3rd rate

T. 23. N., R. 30 W.

Chains

East on Random line
bet. Secs 8 & 17
Va 13°55 E.

40.00 Set post for temporary 1/4 Sec. Cor
80.17 to a point 17 links North of
the Cor to Secs 8. 9. 16 & 17
From which I run
North ~~East~~ 89° 53' West
on a true line bet. Secs 8 & 17
Va 13°55 E.

40.08 ½ Set Cedar Post 2" x 3" x 4 ft long
12 in deep deposited charred
stake raised mound of
Earth 2½ ft high from pits
18 x 24 x 12 in deep for
1/4 Sec. Cor

80.17 Cor to Secs 7. 8. 17 & 18

Surface Rocky
Soil 3rd rate

T. 23. N. R. 30 W.

Chains

West on a random line
betn Secs 7 and 8
Va 13°55' E.

40.00 Set post for temporary 1/4 Sec. Cor
78.07 Intersect West boundary of the
Township 60 links South of the
Cor. to Secs 7 & 18.
From which I run
South 89° 33' East
on a true line betn Secs. 7 & 18
Va 13°55' E.

38.07 Set post 2" x 3" x 4 ft. long
12 in deep deposited charred
stake raised mound of earth
2½ ft. high from pits
18 x 24 x 12 in deep for
1/4 Sec. Cor

78.07 Cor. to Secs 7. 8. 17 & 18

Surface Rocky
Soil 3rd rate

T. 23. N. R. 30 W.

chains

North betn Secs 7 & 8
Va 14° E.

40.00 Set Cedar Post 2" x 3" x 4 ft long
12 in deep deposited
charred Stake raised
Mound of Earth 2½ ft high
from Pits 18 x 24 x 12 in deep
for 1/4 Sec. cor.

80.00 Set Cedar Post 3" x 3" x 4 ft long
12 in deep deposited & charred
Stake raised mound of Earth
2½ ft high from Pits
18 x 24 x 12 in deep
for Cor. to Secs
5 - 6 - 7 & 8

Surface Rolling
Soil 3rd rate

T. 23 N. R. 30 W.

chains

East on Meander line
betn Secs 5 & 8
Va 13° 55' E.

40.00 Set Post for Quarter 1/4 Sec. Cor.
80.11 to a point 13 Links North
of the Cor. to Secs. 4. 5. 8 & 9
from which I saw
North 89° 54' West
on a true line betn Secs 5 & 8
Va 13° 55' E.

40.05½ Set Cedar Post 2" x 3" x 4 ft
long 12 in deep deposited
charred Stake raised mound
of earth 2½ ft high from
pits 18 x 24 x 12 in deep
for 1/4 Sec. cor

80.11 Cor. to Secs. 5 - 6 - 7 & 8

Surface Rolling
Soil 3rd rate

T. 23 N. R. 30 W.

chains

West on a Random line
bet Sec 6 & 7
Va. 13°55' E.

4000 Set Post for temporary 1/4 Sec. Cor

77.86 Intersect west boundary of the Township 33 Links South of the Cor. to Secs 6 and 7

From which Drum
South 89 45 E.
on a True line bet Sec 6 & 7
Va 13°55' E.

37.86 Set Ced or Post 2"x3"x4 ft long 12 in deep deposited charred stake raised mound of Earth 2½ ft high from Pits 18 x 24 x 12 in deep for 1/4 Sec Cor

77.86 Cor to Secs 5-6-7-8

Surface Rolling
Soil 3rd rate

T. 23 N. R. 30 W.

chains

North on a random line
betn Secs 5 & 6.
Va 14° E.

4000 Set post for temporary 1/4 Sec. cor.

78.90 Intersect north boundary of the Township 34 links East of the Cor. to Secs 5 & 6

From which Drum
South 15 East
on a true line bet. Secs 5 & 6
Va 14° E.

38.90 Set Ced or Post 2"x 3"x4 ft long 12 in deep deposited charred stake raised mound of earth 2½ ft high from Pits 18x24x12 in deep for 1/4 Sec Cor

78.90 Cor to Secs 5-6-7-8.

Surface Rolling
Soil 3rd rate
Aug. 7th 1875

Township 23 N Range 30 W Cont

this township is Composed of Gently Rolling Sand Hills Soil 3 rate entirely destitute of Water or Timber good only Grazing Ground

List of Names

A list of names of the individuals employed to assist in running measuring, or marking the lines and corners described in the foregoing field notes of Township No 23 North of base line in range No 30 West of 6th Principal Meridian showing the respective capacities in which they acted

Howell,	R.	Knowles	Chainman
Rowland		Knowles	Chainman
Wood	B	Parr	Moundman
Wm.	S	Vandyke	Moundman
~~Everton~~		~~Doom~~	~~Compassman~~

NB

We hereby certify that we assisted ~~Kendall~~ Everton & Doom deputy Surveyors in Subdividing Township No 23 North of base line in Range No 30 West of 6th Principal meridian and that said Township has been in all respects to the best of our knowledge and belief, well and faithfully surveyed and the boundry monuments planted according to the instructions

furnished by the Surveyor General of dimensions character construction and marking and in the manner as specifically described with foregoing field notes

Howell Knowles Chainman
Rowland Knowles Chainman
Wm S Vandyke Moundman
Wood B Par Moundman
Everton Doom Compassman

Subscribed and sworn to by the above named persons before me a Clerk of the District Court for Howard Co. Neb
This 30th day of August 1875

A. G. Kendall
Clerk, Dist. Ct.

I Everton Doom deputy Surveyor do solemnly swear, that in pursuance of a contract with E. E. Cunningham Surveyor of the public lands of the United States in the state of Nebraska bearing date July 3rd 1875 and in strict conformity to the laws of the United States and the instructions furnished by said Surveyor General I have faithfully surveyed and subdivided Township No 23 North of base line in Range No 30 west of 6th Principal Meridian in the state aforesaid And do further solemnly swear that the foregoing are the true and original field notes of such Survey

Everton Doom

Subscribed by said Everton Doom and sworn to before me this 30th day of August 1875

A. G. Kendall
Clerk Dist Ct
Howard Co. Neb

I Everton Down Deputy
Surveyor do Solemnly Swear
that in pursuance of
a Joint Contract of
Geo T Kendall & Everton Down
and Joint Contract with E E
Cunningham Surveyor General
of the District of Iowa & Neb
bearing date the 3rd day
of July 1875 I have Well
Faithfully & Truly in my
own proper person and in
Strict Conformity with to
the Instruction furnished
by the Surveyor General
and the Laws of the
United States Surveyed
the Subdivision Lines of
Township No 23 North
of the Base Line of Range
30 West of the 6th Sem
in Neb as are repre
sented in the foregoing
field notes as having been
Surveyed under my direc
tion and I do further Solemnly

Swear that all the all
the Corners of said Survey
have been Established Ed
perpetuated in Strict
Conf accordance with
the Surveying Manual
Printed Instruction of
the Surveyor General of
dimension Character
& Construction & Marking
and in the Manner Specif
ically described in
the foregoing field note
and that the foregoing
field notes are the true
and original Field notes
of such Survey

Everton Doom

Subscribed in My presence
and Sworn to before me
this 17th day of December A.D. 1875

C. P. Moore Clerk
Dist Court Cass
Co Nebraska

Surveyor Generals Office
Plattsmouth Neb July 13th 1876

The foregoing field notes of the survey of the subdivision lines of Township No 23 North of the Base Line of Range No 30 West of the 6th Principal Meridian in Nebraska executed by Everton Doane deputy Surveyor under joint Contract No 96 dated July 3d 1875 in the month of 1875 having been critically examined the necessary corrections and explanations made the said field notes and the surveys they describe are hereby approved

J. M. Clark Surveyor General

The Survey Ed Subdivision
of
Township 24 N Range 30
West of the C R M in
Neb

Executed by
Evertw Doom Deputy
Surveyor under Joint Contract
No 96 bearing date the
3rd day of July 1875

Survey Commenced Aug 23rd 1875
Completed Aug 27 1875

List of Names Ed
Duties of Assistants

Howell Knowles } Chainmen
Rolland Knowles }
Wood B Rowe } Ulemudun E E
Wm S Vandyke } Flagman

Town 24 Range 30 W

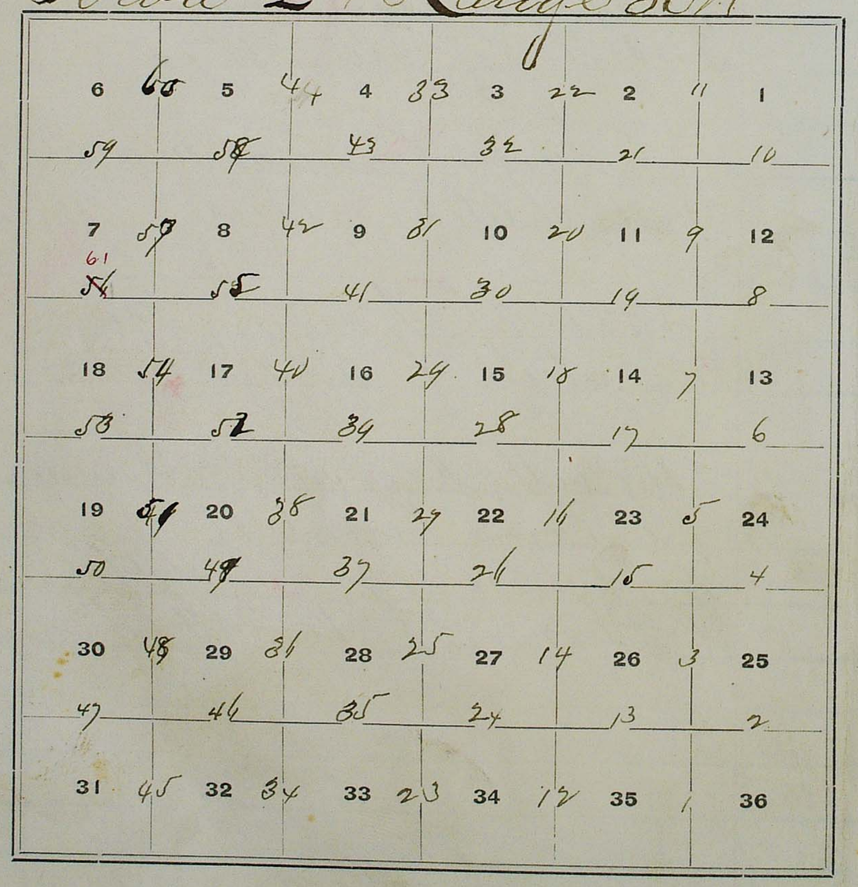

6	60	5	44	4	33	3	22	2	11	1
59		58		43		32		21		10
7	59	8	42	9	31	10	20	11	9	12
61		55		41		30		19		8
18	54	17	40	16	29	15	18	14	7	13
53		52		39		28		17		6
19	51	20	38	21	27	22	16	23	5	24
50		49		37		26		15		4
30	48	29	36	28	25	27	14	26	3	25
47		46		35		24		13		2
31	45	32	34	33	23	34	12	35	1	36

Township 24 N Range 30 W 6 Ker

To determine the proper adjustment of My Compass for Subdividing this Township I Commenced at the S E Corner of Township No 24 North Range 30 West of the 6 Ker in Ut and run North on a blank Line along the East boundary of Sec 36

Sec 36

Va 14°10' E

4000 to a point 12 Link West of 1/4 Sec Cor

8000 to a point 24 link West of Cor to Sec 25 & 36

To retrace this Line or run Parallel thereto My Compass must be adjusted to a Va 14°10' E E

Subdivission Commenced

Township 24 North Range 30 W 6th Mer

Chains	
	From the Cor to Secs 35 & 36 on the South boundary of the Township Town
	North bet Secs 35 & 36
	Va 14° E.
40.00	Set Cedar Post 2" × 3" × 4 feet long 12 in deep deposited Charred Stake raised Mound of Earth 2½ ft high from Pits 18 × 24 × 12 in deep for ¼ Sec Cor
80.00	Set Cedar Post 3" × 3" × 4 ft long 12 in deep deposited Charred Stake raised Mound of Earth 2½ ft high from pits 18 × 24 × 12 in deep for Cor to Secs 25, 26, 35 & 36.
	Surface Rolling Soil 3rd rate

Town 24 North R 30 W 6th Mer

Chains	
	East on Random line bet Secs 25 & 36
	Va 13°55' E.
38.00	Enter River Bottom
40.00	Post for Temporary ¼ Sec. Cor.
46.70	Enter Loup River
48.50	Leave Loup River
64.00	Leave River Bottom
80.80	Intersect East boundary of the Township 25
	North of the Cor. to Secs 25 & 36
	North 89°49' West on a true line bet Secs 25 & 36
	Va 13°55' E.
40.40	Set Cedar Post 2" × 3" × 4 ft long 12 in deep deposited charred Stake raised mound of earth 2½ ft high from pits 18 × 24 × 12 in deep for ¼ Sec. Cor
80.80	Cor. to Secs 25, 26, 35 & 36.
	Surface Rolling & Bottom Land Soil 3rd rate

Township 24 N Range 30 West

Chains	
	North bet. Sec 25 & 26. Va 13°50' E.
40.00	Set Cedar post 2"x3"x4 ft long 12 in deep deposited Charred Stake raised Mound of Earth 2½ ft high from Pits 18x24x12 in deep for ¼ Sec. Cor.
55.00	Enter River Bottom
65.00	Enter River
66.80	Leave South River
78.00	Enter Bluff
80.00	Set cedar post 3"x3"x4 ft long 12 in deep deposited Charred Stake raised Mound of Earth 2½ ft high from Pits 18x24 12 in deep for Cor.
	Sec 23. 24. 25 & 26

Surface Rolling & Bottom land Good 3rd rate

Town 24 N Range 30 West

Chains	
	East on Meridian line bet Sec 24 & 25 Va 13°55' E.
40.00	Set Post for temporary ¼ Sec. Cor.
80.11	Intersect East boundary of the township 30 North of the Cor. to Sec 24 & 25 from which I run North 89°47' West on a true line bet. Sec 24 & 25 Va 13°55' E.
40.05	Set Cedar post 2"x3"x4 ft long 12 in deep deposited charred stake raised mound of earth 2½ ft high from pits 18x24x12 in deep for ¼ Sec. Cor.
80.11	Cor. to Sec 23. 24. 25 & 26

Surface Rolling Good 3rd rate

Township 24 N Range 30 W Ck Ku

Chains	
	North betn Secs 23 & 24 Va 13° 50' E.
40.00	Set Cedar post 2" x 3" x 4 ft long 12 in deep deposited Charred Stake raised mound of earth 2½ ft high from pits 18 x 24 x 12 in deep for ¼ Sec. cor
80.00	Set Cedar Post 3" x 3" x 4 ft long 12 in deep deposited Charred Stake raised Mound of Earth 2½ ft high from pits 18 x 24 x 12 in deep for Cor to Secs 13. 14. 23 & 24

Surface Railing
Soil 3rd rate

Township 24 N Range 30 W Ck Ku

Chains	
	East on random line betn Secs 13 & 24 Va 13° 55' E.
40.00	Set Cedar post for temporary ¼ Sec cor
80.28	Intersect East boundary of the Township 14 links North of the cor. to Secs 13 & 24
	North 89° 54' West on true line betn Secs 13 & 24 Va 13° 55' E.
40.14	Set Cedar post 2" x 3" x 4 ft. long 12 in deep deposited charred Stake raised Mound of Earth 2½ ft high from pits 18 x 24 x 12 in deep for ¼ Sec. cor.
80.28	Cor to Secs 13. 14. 23 & 24

Surface Railing
Soil 3rd rate

Township 24 N Range 30 W 6 E Ew

Chains	
	North betn Secs 13 & 14
	Va 13°55' E.
40.00	Set Cedar Post 2"x 3"x 4 ft long 12 in deep deposited Charred Stake raised Mound of Earth 2½ ft high from pits 18 x 24 x 12 in deep for ¼ Sec. Cor.
80.00	Set Cedar Post 3"x 3"x 4 ft ft long 12 in deep deposited Charred Stake raised Mound of Earth 2½ ft high from Pits 18 x 24 x 12 in deep for Cor to Secs 11 . 12 . 13 & 14

Surface Rolling
Soil 3rd rate

Township 24 N Range 30 W 6 E Ew

Chains	
	East on a Random line Set Sec 12 & 13
	Va 13°55' E.
40.00	Set Post for Temporary ¼ Sec. cor.
80.10	Intersect East boundary of the township 12 links South of the Cor. to Secs 12 & 13
	From which I run South 89°55' West on a true line betn Secs 12 & 13
	Va 13°55' E.
40.05	Set Cedar Post 2"x 3"x 4 ft long 12 in deep deposited Charred Stake raised mound of Earth 2½ ft high from Pits 18 x 24 12 in deep for ¼ Sec. Cor.
80.10	Cor. to Secs 11. 12. 13 & 14

Surface Rolling
Soil 3rd rate

Township 2 N Range 3 W 6 Ser

Chains	
	Work bet Sec 11 & 12 Va 13°55' E.
40.00	Set Cedar Post 2"x3"x4 ft long 12 in deep deposited Charred Stake raised Mound of Earth 2½ ft high from Pit 18x24x12 in deep for ¼ Sec. Cor.
80.00	Set Cedar Post 3"x3"x4 ft long 12 in deep deposited Charred Stake raised Mound of Earth 18x24x12 in deep for Cor to Sec 1.2.11 & 12
	Surface Railing Soil 3rd rate

Township 2 N Range 3 W 6 Ser

Chains	
	East on random line betn Sec. 1 & 12 Va 13°55' E.
40.00	Set Post for Temporary ¼ Sec Cor
79.97	Intersect East boundary of the Township 8 links South of the Cor to Sec 1 & 12 From which I run
	South 89°57 West on a true line betn Secs 1 & 12 Va 13°55 E.
39.98½	Set Cedar Post 2"x3"x4 ft long 12 in deep deposited Charred Stake raised Mound of Earth 2½ ft high from Pit 18x24x12 in deep for ¼ Sec. Cor.
79.97	Cor to Sec 1.2.11 & 12
	Surface Railing Soil 3rd rate

Township 24 N Range 30 W 6 Ker

Chains	
	North betn Secs 1 & 2
	Va 14° E.
40.00	Set Cedar Post 2" x 3" x 4 ft long 12 in deep deposited Charred Stake raised Mound of Earth 2½ ft high from Pits 18-24-12 in deep for ¼ Sec. Cor.
78.75	Intersect 6th Standard Rad 13.00 lbs East of Cor to Sec. 31 and 36 T. 25 N. R. 24 & 30 W Set Cedar Post 3 Cornered raised Mound of Earth 2½ ft high from Pit 18 x 24 x 12 in deep for closing Cor. to Secs 1 & 2 Town 24 North Range 30 West of the 6 Pill.
	Surface Rolling Soil 3rd rate

Township 24 N Range 30 W 6 Ker

Chains	
	North betn Secs 35 & 34
	Va 14° E.
40.00	Set Cedar Post 2" x 3" x 4 ft long 12 in deep deposited Charred Stake raised Mound of Earth 2½ ft high from pits 18 x 24 x 12 in deep for ¼ Sec. Cor.
80.00	Set Cedar Post 3" x 3" x 4 ft long 12 in deep deposited Charred Stake raised Mound of Earth 2½ ft. high from pits 18 x 24 x 12 in deep for Cor to Secs 26. 27. 34 & 35
	Surface Rolling Soil Ordinary

Township 24 N Range 30 W 6 Km

Chains	
	East
	Va 13°55' E
40.00	1/4 Sec. cor.
80.09	16 South
	25. 26. 35 & 36
	South 89°53' West
	Sec 26 & 35
	Va 13°55' E.
40.04½	Set Cedar Post 2"x 3"x 4 ft long 12 in deep deposited Charred Stake raised Mound of Earth 2½ ft high from Pits 18x24x12 in deep for 1/4 Sec. Cor.
80.09	Cor to Sec 26. 27 34 & 35

Surface Railing
Soil 3rd rate

Township 24 N Range 30 W 6 Km

Chains	
	North betn Secs 26 and 27
	Va 13°55' E.
40.00	Set Cedar post 2"x 3"x 4 ft long 12 in deep deposited charred Stake raised mound of earth 2½ ft high from pits 18x24x12 in deep for 1/4 Sec. cor.
80.00	3"x 3"x 4 ft long 12 in deep deposited charred Stake raised mound of earth 2½ ft high from pits 18x24x12 in deep for Cor to Secs. 22. 23. 26 & 27

Surface Railing
Soil 3rd rate

Township 24 N Range 3 W 6 Ker

Chains	
	East on a random line bet^n Sec^s 23 & 26. Va 13°55' E.
	~~Set Cedar Post for Temporary 1/4 Sec.~~
21.00	Enter Bottom
29.80	Enter Soup River
31.40	Leave Soup River
40.00	Set Post for Temporary 1/4 Sec. Cor.
70.00	Leave Bottom
80.17	Opposite 24 link South of the Cor to Sec 23-24-25 & 26 From which Iron
	South 89°50' West on a true line bet^n Sec^s 23 & 26. Va 13°55' E
40.08½	Set Cedar Post 2"x 3"x 4 ft long 12 in deep deposited Charred Stake raised Mound of Earth 2½ ft high from Rits 18x24 12 in deep for 1/4 Sec. Cor.
80.17	Cor to Sec^s 22-23-26 & 27

Surface Rolling

Soil 3rd rate

Township 24 N Range 3 W 6 Ker

Chain	
	North bet Sec^s 22 and 23 Va 13°55' E.
25.00	Enter Bottom
33.00	Enter Soup river
34.50	Leave Soup river
40.00	Set Cedar Post 2"x 3"x 4 ft long 12 in deep deposited Charred Stake raised mound of Earth 2½ ft high from Rits 18x24x 12 in deep for 1/4 Sec. Cor.
44.00	Enter Bluff
80.00	Set Cedar Post 3"x 3"x 4 ft. long 12 in deep deposited Charred Stake raised mound of Earth 2½ ft high from Rits 18x24x12 in deep for Cor. to Sec^s 14. 15. 22 & 23

Surface Rolling

Soil 3rd rate

Township 2 N Range 3 W 6 E W

Chains	
	East on a Meridian line bet^n Secs 14 & 23 Va 13°55' E.
40,00	Set Rast for Temporary 1/4 Sec. Cor.
80,55	to a point 19 links North of the Cor 13. 14. 23 & 24 From Which I run North 89°52' West on a True line bet Sec 14 & 23 Va 13°55' E.
40 27½	Set Cedar Rast 2-3-4 ft long 12 in deep deposited Charred Stake raised Mound of Earth 2½ ft high from Rit 18-24 12 in deep for 1/4 Sec Cor
80 55	Cor to Sec 14-15-22 & 23

Surface Rolling
Soil 3rd rate

Township 2 N Range 3 W 6 E W

Chains	
	North bet^n Secs 14 & 15 Va 13°55' E.
40,00	Set Cedar Rast 2"x3"x4 ft long 12 in deep deposited Charred Stake raised Mound of Earth from Rit 18x24x12 in deep for 1/4 Sec. Cor
80,00	Set Cedar Rast 3"x3"x4 ft long 12 in deep deposited Charred Stake raised Mound of Earth 2½ ft high from Rit 18x24x12 in deep for Cor to Sec 10. 11. 14 & 15

Surface Rolling
Soil 3rd rate

Township 24 N Range 30 W 6th Ave

Chain	
	East on Random line
	Bet Secs 11 and 14
	Va 13°5 E
40.00	Set Post for Temporary 1/4 Sec Cor
79.95	to a point 15 links North
	of the Cor to Sec 11. 12. 13 & 14
	From which I run
	North 89°54' West
	on a true line bet Secs 11 & 14
	Va 13°55' E.
39.97½	Set Cedar Post 2" x 3" x 4 ft long
	12 in deep deposited
	Charred Stake raised Mound
	of Earth 2½ ft high from
	Rite 18 x 24 x 12 in deep
	for 1/4 Sec. Cor.
79.95	Cor to Sec 10. 11. 14 & 15
	Surface Rolling
	Soil 3rd rate

Township 24 N Range 30 W 6th Ave

Chain	
	North bet Secs 10 & 11
	Va 13°55' E.
40.00	Set Cedar Post 2" x 3" x 4 ft long
	12 in deep deposited Charred
	Stake raised Mound of Earth
	2½ ft high from Rite 18 x
	12 in deep for 1/4 Sec. cor.
80.00	Set Cedar post 3" x 3" x 4 ft long.
	12 in deep deposited Charred
	Stake raised Mound of
	Earth 18 x 24 x 12 in deep
	for Cor to Secs 2. 3. 10 & 11
	Surface Rolling
	Soil 3rd rate

Township 24 N Range 30 W 6th Ker

Chains	
	East on a Random line bet Sec 2 & 11 Va 13°55' E
4000	Set Rast for Temporary 1/4 Sec. Cor.
7973	to a point 18 link South of the Cor to Sec 1. 2. 11 & 12 from which I run South 89°52' West on a true line bet Secs 2 & 11 Va 13°55' E.
39.86½	Set Cedar Rast 2"x 3"x 4 ft long 12 in deep deposited Charred Stake raised Mound of Earth 2½ ft high from Rit 18-24-12 in deep for 1/4 Sec. Cor.
7,79.73	Cor to Secs 2. 3. 10 & 11

Surface Rolling
Soil 3rd rate

Township 24 N Range 30 W 6th Ker

Chains	
	North bet Secs 2 & 3 Va 13°55' E.
40.00	Set Cedar Rast 2"x 3"x 4 ft long 12 in deep deposited Charred Stake raised Mound of Earth 2½ ft high from Rit 18-24-12 in deep for 1/4 Sec. Cor.
7940	Intersected 6th Standard Parallel 13.60 Chs. East of Cor to Secs 35 and 36 Set Cedar post 3 Cornered raised Mound of Earth 2½ ft high from Rit 18 x 24 x 12 in deep for Closing Corner to Sec 2 Ed 3 Town 24 North Range 30 West of the 6 PM.

Surface Rolling
Soil 3rd rate

Township 24 N Range 30 W 6th M.

Chains	
	North betn Secs 33 & 34 Va 14° E.
40.00	Set Cedar post 2" x 3" x 4 ft long 12 in deep deposited Charred Stake raised Mound of Earth 2½ ft high from Pit 18 x 24 x 12 in deep for ¼ Sec. cor.
80.00	Set Cedar post 3" x 3" x 4 ft long 12 in deep deposited Charred Stake raised Mound of Earth 18 x 24 x 12 in deep for Cor to Secs 27. 28. 33 & 34

Surface Rolling
Soil 3rd rate

Township 24 N Range 30 W 6th M.

Chains	
	East approximate line betn Secs 27 & 34 Va 13°55' E.
40.00	Set Post for Temporary ¼ Sec. cor
79.84	to run out 36 lines South of the Cor to Secs 27. 28. 33 & 34
	South 89°45' West betn Secs 27 & 34 Va 13°55' E
39.92	Set Cedar post 2" x 3" x 4 ft long 12 in deep deposited Charred Stake raised Mound of Earth 2½ ft high from Pit 18 x 24 x 12 in deep for ¼ Sec. cor.
79.84	Cor to Secs. 27. 28. 33 & 34

Surface Rolling
Soil 3rd rate

Township 2 N Range 30 W 6th Ser

Chains	
	North bet. Secs 27 & 28
	Va 14° E.
40.00	Set Cedar post 2" x 3" x 4 ft long 12 in deep deposited charred Stake raised Mound of Earth 2½ ft high from Pit 18 x 24 x 12 in deep for ¼ Sec. cor.
80.00	Set Cedar post 3" x 3" x 4 ft long 12 in deep deposited Charred Stake raised mound of Earth 2½ ft high from pits 18 x 24 x 12 in deep for Cor. to Secs 21. 22. 27 & 28

Surface Railing
Soil 3rd rate

Township 2 N Range 30 W 6th Ser

Chains	
	East on a Random line bet. Secs 22 & 27
	Va 13° 55' E.
40.00	Set Post for Temporary ¼ Sec cor.
79.72	to a point 54 links South of the Cor. to Secs 22. 23. 26 & 27
	From which I run
	South 89° 37' West
	on a true line bet. Secs 22 & 27
	Va. 13° 55' E.
39.86	Set Cedar Post 2" x 3" x 4 ft long 12 in deep deposited Charred Stake raised mound of Earth 18 x 24 x 12 in deep for ¼ Sec. cor.
79.72	Cor to Secs 21. 22 27 & 28

Surface Railing
Soil 3rd rate

To here

Township 24 N Range 30 W 6 PM

Chains	
	North bet Secs 21 & 22
	Va 14° E.
32.00	Enter River Bottom
36.00	Enter Loup river
37.40	Leave Loup river
40.00	Set Cedar post 2"×3"×4 ft long 12 in deep deposited charred stake raised mound of earth 2½ ft high from pits 18×24×12 in deep for ¼ Sec. Cor.
50.00	Enter Bluffs
80.00	Set Cedar post 3"×3"×4 ft long 12 in deep deposited charred stake raised mound of Earth 2½ ft high from pits 18×24×12 in deep for Cor to Secs 15. 16 – 21 & 22

Surface Rolling Except River Bottom Which Was Level

Soil 3rd rate

Township 24 N Range 30 W 6 PM

Chains	
	East
	bet^n Secs 15 & 22
	Va 13°55' E.
40.00	Set post for temporary ¼ Sec. cor.
79.90	to a point 20 links South of the Cor. to Secs 14. 15. 22 & 23. from which I run South 89°51 West.
	on a true line bet^n Secs 15 & 22
	Va 13°55' E.
39.95	Set Cedar Post 2×3×4 ft. long 12 in deep deposited charred stake raised mound of Earth 2½ ft high from pits 18×24×12 in deep for ¼ Sec Cor.
79.90	Cor. to Secs. 15. 16. 21 & 22

Surface Rolling
Soil 3^d rate

Township 24 N Range 30 W 6 Kew

Chains	North betn Secs 15 & 16
	Va 13°55' E.
40,00	Set Cedar post 2"x3"x4 ft long 12 in deep deposited Chorred Stake raised Mound of Earth 2½ ft high from Kit 18x24x12 in deep for ¼ Sec. cor.
80,00	Set Cedar Post 3"x3"x4 ft long 12 in deep deposited Chorred Stake raised Mound of Earth 2½ ft high from Kit 18x24x12 in deep for Cor to Secs 9 - 10 - 15 & 16

Surface Railing
Soil 3rd rate

Township 24 N Range 30 W 6 Kew

Chains	East on a random line betn Secs 10 & 15
	Va 13°55' E.
40,00	Set temporary ¼ Sec. cor
80,08	to a point 19 links North of the Cor to Secs 10, 11, 14 & 15 From which I run North 89°52' West on a true line betn Secs 10 & 15
	Va 13°55 E.
40,04	Set Cedar Post 2"x3"x4 ft long 12 in deep deposited Chorred Stake raised Mound of Earth 2½ ft high from Kit 18x24x12 in deep for ¼ Sec. cor.
80,08	Cor to Secs 9 - 10 - 15 & 16.

Surface Railing
Soil 3rd rate

Township 24 N Range 30 W 6 S M

Chains	
	North betn Secs 9 & 10 Va 13°55' E.
40.00	Set Cedar Post 2"x3"x4 ft long 12 in deep deposited charred Stake raised Mound of earth 2½ ft high from pits 18x24x12 in deep for ¼ Sec. Cor.
80.00	Set Cedar Post 3"x3"x4 ft long 12 in deep deposited charred Stake raised Mound of Earth 2½ ft high from pits 18x24x12 in deep for Cor to Secs 3. 4. 9 & 10

Surface Rolling
Soil 3rd rate

Township 24 N Range 30 W 6 S M

Chains	
	East on a random line betn Secs 3 and 10 Va. 13°55' E.
40.00	Set post for temporary ¼ Sec. cor.
80.27	to a point 21 links South of the Cor. to Secs 2. 3. 10 & 11 From which Iron South 89°51 West Secs 3 & 10
40.13½	Set Cedar post 2x3x4 ft long 12 in deep deposited charred Stake raised Mound of earth 2½ ft high from pits 18x24x12 in deep for ¼ Sec. Cor.
80.27	Cor. to Secs 3. 4. 9 & 10

Surface Rolling
Soil 3rd rate

Township 24 N Range 30 W 6 Pm

Chains	North betn Secs 3 & 4 Va 13°55 E.
40.00	Set Cedar post 2"x 3"x 4 ft long 12 in deep deposited Charred Stake raised Mound of Earth 2½ ft high from pits 18x24x12 in deep for ¼ Sec. Cor.
80.15	Intersect 6th Standard Parallel 13.80 ~~14.10~~ Chs. East. Cor. to Sec. 34 & 35 Set Cedar Post 3 Cornered raised mound of Earth 2½ ft high from Pits 18-24-12 in deep for Closing Corner to Sec 3 & 4 Town 24 North Range 30 West of the 6 Pac in Neb

Surface Rolling
Soil 3rd rate

Township 24 N Range 30 W 6 Pm

Chains	North betn Secs. 32 & 33 Va 14° E.
40.00	Set Cedar Post 2"x 3"x 4 ft long 12 in deep deposited Charred Stake raised mound of earth 2½ ft high from Pits 18x24x12 in deep for ¼ Sec cor
80.00	Set Cedar Post 3"x 3"x 4 ft long 12 in deep deposited Charred Stake raised mound of Earth 2½ ft high from Pits 18x24x12 in deep for Cor to Sec 28 & 29 32 & 33

Surface Rolling
Soil 3rd rate

Township 24 N Range 30 W 6 Km

Chains	
	East on a Random line bet Secs 28 & 33 Va 13°55' E.
40.00	Set Post for Temporary 1/4 Sec. Cor.
79.31	to a point 17 links North of the Cor to Secs 27. 28. 33 & 34 From which I run North 89°53' West on a true line bet Sec 28 & 33 Va 13°55' E
39.65½	Set Cedar Post 2"x3"x4 ft long 12 in deep deposited Charred Stake raised Mound of Earth 2½ ft high from Pits 18 x 24 x 12 in deep for 1/4 Sec. Cor.
79.31	Cor to Secs 28. 29. 32 & 33.

Surface Rolling
Soil 3rd rate

Township 24 N Range 30 W 6 Km

Chains	
	North bet^n Secs 28 & 29 Va 14° E.
40.00	Set Cedar Post 2"x3"x4 ft long 12 in deep deposited Charred Stake raised Mound of Earth 2½ ft high from Pits 18 x 24 x 12 in deep for 1/4 Sec. Cor.
80.00	Set Cedar Post 3"x3"x4 ft long 12 in deep deposited Charred Stake raised Mound of Earth 2½ ft high from Pits 18 x 24 x 12 in deep for Cor to Secs 20. 21. 28 & 29

Surface Rolling
Soil 3rd rate

Township 24 N Range 3 W Ble Ker

Chains	
	East on a Random line bet^n Sec^s 21 & 28 Va. 13°55 E.
40.00	Set Post for Temporary 1/4 Sec. Cor.
79.85	to a point 24 links N. out of the Cor. to Sec^s 21 22. 27 & 28 From which I run North 89°40 West on a true line bet Sec 21 & 28 Va 13°55 E.
39.92½	Set Cedar Post 2" x 3" x 4 ft long 12 in deep deposited Charred Stake raised Mound of Earth 2½ ft. high from Pits 18 x 24 x 12 in deep for 1/4 Sec. Cor.
79.85	Cor. to Sec^s 20 & 21. 28 & 29

Surface Rolling
Soil 3rd rate

Township 24 N Range 3 W Ble Ker

Chains	
	North bet^n Secs. 20 & 21 Va 14° E.
40.00	Set Cedar post 2" x 3" x 4 ft long 12 in deep deposited Charred Stake raised Mound of Earth 2½ ft high from Pits 18 x 24 x 12 in deep for 1/4 Sec. Cor.
	~~Set Cedar Post 3-3-4 ft long 12 in deep deposited Charred Stake raised Mound of Earth 2½ ft high from Pits 18 x 24 x 12 in deep for Cor. to Sec. 16-17-20 & 21~~
	~~Surface Rolling~~
	~~Soil 3rd rate~~
46.00	Enter Bottom
64.80	Enter River
66.00	Leave Loup River & Enter Bluff
80.00	Set Cedar Post 3 x 3 x 4 ft long 12 in deep deposited Charred Stake raised Mound of Earth 2½ ft high from pits 18 x 24 x 12 in deep for Cor. to Sec^s. 16. 17. 20 & 21



Surface Rolling Soil 3rd rate

Township 2 N Range 30 W 6th Ln

Chains	
	East ~~[illegible]~~ on random line bet^n Sec^s 16 & 21 Va 13°55 E.
40.00	Set Rast for Temporary 1/4 Sec. Cor
80.05	to a point 9 link ~~[illegible]~~ South of the Cor to Sec 15. 16. 21 & 22 From which I run South 89°56' West
	on a true line bet^n Sec^s 16 & 21 Va 13°55 E.
40.02½	Set Cedar Rast 2"x3"x4 ft long 12 in deep deposited Charred Stake raised mound of Earth 2½ ft high from Pits 18x24x 12 in deep for 1/4 Sec. Cor
80.05	Cor to Sec^s 16. 17. 20 & 21

Surface Rolling
Soil 3rd rate

Township 2 N Range 30 W 6th Ln

Chains	
	North bet^n Sec^s 16 & 17 Va 14° E.
40.00	Set Cedar post 2"x3"x4 ft long 12 in deep deposited Charred Stake raised mound of Earth 2½ ft high from pits 18x24x12 in deep for 1/4 Sec. Cor.
80.00	Set Cedar post 3"x3"x4 ft long 12 in deep deposited charred Stake raised mound of earth 2½ ft high from pits 18x24x 12 in deep for Cor. to Sec^s. 8. 9. 16 & 17

Surface Rolling
Soil 3rd rate

Township 2 N Range 30 W Ke Ew

Chains	
	East on a Random line bet^n Sec^s 9 & 16 Va 13° 55' E.
40.00	Set Cedar Post for Temporary 1/4 Sec. cor.
80.16	to a point 30 link South of the Cor to Secs 9 & 10, 15 & 16
	From which I run South 89° 47' West, on a true line bet^n Sec^s 9 & 16 Va 13° 55' E.
40.08	Set Cedar post 2"×3"×4 ft long 12 in deep deposited Chorred Stake raised mound of Earth 2½ ft high from pits 18×24×12 in deep for 1/4 Sec. Cor.
80.16	Cor. to Secs 8. 9. 16 & 17

Surface Railing
Soil 3rd rate

Township 2 N Range 30 W Ke Ew

Chains	
	North bet Sec^s 8 & 9 Va 14° E.
40.00	Set Cedar Post 2"×3"×4 ft long 12 in deep deposited Chorred Stake raised mound of Earth 2½ ft high from pits 18×24×12 in deep for 1/4 Sec. cor.
80.00	Set Cedar post 3"×3"×4 ft. long 12 in deep deposited Chorred Stake raised mound of Earth 2½ ft. high from pits 18×24×12 in deep for Cor to Sec^s 4. 5. 8 & 9

Surface Railing
Soil 3rd rate

Township 24 N Range 30 W 6th

Chains	
	East on a Range line bet Sec 4 and 9
	Va 13°55' E.
40.00	Set Post for Temporary 1/4 Sec cor.
80.11	to a point 26 links South of the Cor. to Secs 4, 3 9 & 10 from which I run South 89° 49 West on a true line betn Secs 4 & 9
	Va 13°55' E.
40.05 1/2	Set Cedar Post 2 x 3 x 4 ft. long 12 in deep deposited charred stake raised mound of earth 2 1/2 ft high from pits 18 x 24 x 12 in deep for 1/4 Sec. cor
80.11	Cor. to Secs 4. 5. 8 & 9

Surface Rolling
Soil 3rd rate

Township 24 N Range 30 W 6th

Chains	
	North betn Secs 4 & 5
	Va 14° E
40.00	Set Cedar post 2 x 3 x 4 feet long 12 in. deep deposited charred stake raised mound of earth 2 1/2 ft high from pits 18 x 24 x 12 in deep for 1/4 Sec. cor.
81.00	Intersect 6th Standard Parallel 14.10 chs. East of Cor. to Secs 33 & 34 Set Cedar post 3 Cornered raised mound of earth 2 1/2 ft high from pits 18 x 24 x 12 in. deep for closing Corner to Secs 4 & 5 Town 24 North Range 30 West of the 6th PM. in Nebr.

Surface Rolling
Soil 3rd rate

Township 24 N Range 30 W 6th Mer

Chains	
	North betn Secs 31 & 32. Va 14° E.
40.00	Set Cedar post 2"x3"x4 ft long 12 in deep deposited charred stake raised mound of earth 2½ ft. high from pits 18x24x12 in deep for 1/4 Sec. cor.
80.00	Set Cedar post 3"x3"x4 ft long 12 in deep deposited charred stake raised mound of earth 2½ ft high from pits 18x24x12 in deep for cor. to Secs 29. 30. 31 & 32

Surface Rolling
Soil 3rd rate

Township 24 N Range 30 W 6th Mer

Chains	
	East on random line betn Secs 29 & 32 Va 13°55' E.
40.00	Set post for temporary 1/4 Sec. cor.
80.24	To a point 69 links North of the Cor to Secs 28. 29. 32 & 33. From which I run North 89°34' West on a true line betn Secs 29 and 32 Va. 13°55' E.
40.12	Set Cedar post 2"x3"x4 ft long 12 in deep deposited charred stake raised mound of earth 2½ ft high from pits 18x24x12 in deep for 1/4 Sec. cor.
80.24	Cor to Secs 29. 30. 31 & 32

Surface rolling
Soil 3rd rate.

Township 2 N Range 30 W of the

Chains	
	West on a random line bet^n Sec^s 30 & 31 Va 13° 55' E.
40.00	Set post for temporary 1/4 Sec. Cor.
76.80	Intersect W West boundary of the Township 70 links South of the Cor to Sec^s 30 & 31 From which I run South 89° 29' East on a true line bet^n Sec^s 30 & 31 Va 13° 55' E.
36.80	Set Cedar post 2" x 3" x 4 ft long 12 in deep deposited charred stake raised mound of earth 2 1/2 ft high from pits 18 x 24 x 12 in deep for 1/4 Sec. cor.
76.80	Cor. to Sec^s 29. 30. 31 and 32
	Surface rolling Soil 3^d rate.

Township 2 N Range 30 W of the

Chains	
	North bet^n Sec^s 29 & 30 Va. 14° E.
40.00	Set Cedar post 2" x 3" x 4 ft. long 12 in deep deposited charred stake raised mound of earth 2 1/2 ft high from pits 18 x 24 x 12 in deep for 1/4 Sec. cor.
80.00	Set cedar post 3" x 3" x 4 ft long 12 in deep deposited charred stake raised mound of earth 2 1/2 ft high from pits 18 x 24 x 12 in deep for Cor to Sec^s 19 20. 29 & 30
	Surface rolling Soil 3^d rate

Township 24 N Range 30 West 2nd

Chains	
	East on random line betn Secs 20 & 29 Va 13° 55' E.
40.00	Set post for temporary 1/4 Sec. cor.
80.50	To a point 44 lks. North of the Cor. to Secs 20. 21. 28 & 29 From which I run South 89° 41' West on a true line betn Secs 20 & 29 Va 13° 55' E
40.25	Set Cedar post 2" x 3" x 4 ft long 12 in deep deposited charred stake raised mound of earth 2½ ft high from pits 18 x 24 x 12 in deep for 1/4 Sec. cor.
80.50	Cor. to Secs 19. 20. 29 & 30

Surface rolling
Soil 3d rate

Township 24 N Range 30 West 2nd

Chains	
	West on a random line betn Secs 19 & 30 Va 13° 55' E.
40.00	Set post for temporary Sec. cor.
77.00	Intersect the West boundary of the Township 84 links South of the cor. to Secs 19 and 30. From which I run South 89° 22' East on a true line betn Secs 19 & 30 Va 13° 55' E.
37.00	Set Cedar post 2" x 3" x 4 ft long 12 in deep deposited charred stake raised mound of earth 2½ ft high from pits 18 x 24 x 12 in deep for 1/4 Sec. cor.
77.00	Cor. to Secs. 19. 20. 29 & 30

Surface rolling
Soil 3d rate

Township 24 N Range 30 West

Chains	
	North bet Secs 19 & 20 Va 14° E.
40.00	Set Cedar post 2" x 3" x 4 ft long 12 in deep deposited charred stake raised mound of earth 2½ ft high from pits 18 x 24 x 12 in deep for ¼ Sec. cor.
64.00	Enter bottom
73.50	Enter Sauk river
74.60	Leave Sauk river
80.00	Set Cedar post 3" x 3" x 4 ft long 12 in deep deposited charred stake raised mound of earth 2½ ft. high from pits 18 x 24 x 12 in deep for Cor to Secs 17, 18, 19 & 20

Surface rolling
Soil 3rd rate

Township 24 N Range 30 West

Chains	
	East on a random line bet Secs 17 and 20 Va 13° 55' E.
2.00	Enter Bluffs.
40.00	Set post for temporary ¼ Sec. cor
80.64	To a point 15 links North of the Cor to Secs 16, 17, 20 & 21 From which I run North 89° 54' West on a true line bet Secs 17 & 20 Va 13° 55' E.
40.32	Set Cedar post 2" x 3" x 4 ft long 12 in deep deposited charred stake raised mound of earth 2½ ft high from pits 18 x 24 x 12 in deep for ¼ Sec. cor
80.64	Cor to Secs 17, 18, 19 & 20

Surface rolling
Soil 3rd rate

Township 24 N Range 30 W 6 Ker

Chains	
	West on random line bet^n Sec^s 18 & 19 Va 13° 55' E.
40.00	Set post for temporary 1/4 Sec. cor.
41.00	Enter Soup river
41.97	Leave Soup River
77.64	Intersect West boundary of the Township 57 links South of the Cor. to Sec^s 18 & 19 From which I run South 89 35' East on a true line bet Sec^s 18 & 19 Va 13° 55' E.
37.64	Set Cedar post 2" x 3" x 4 ft long 12 in deep deposited charred stake raised mound of earth 2 1/2 ft. high from pits 18 x 24 x 12 in deep for 1/4 Sec. cor.
77.64	Cor. to Sec^s 17. 18. 19 & 20

Surface level & Rolling

Soil 3^d rate

Township 24 N Range 30 W 6 Ker

Chains	
	North bet Sec 17 & 18 Va 14° E
2.00	Enter hills
4.00	Set Cedar Post 2-3-4 ft long 12 in deep deposited Charred Stake raised mound of Earth 2 1/2 ft high from Pits 18-24-12 in deep for 1/4 Sec Cor
8.00	Set Cedar Post 3-3-4 ft long 12 in deep deposited Charred Stake raised Mound of Earth 2 1/2 ft high from Pits 18-24-12 in deep for Cor to Sec 7-8-17 & 18

Surface Rolling

Soil 3rd rate

Township 24 N Range 30 W 6th Ave

Chains	East on a Road on line bet Sec 8 & 17
	Va 13°55' E
4000	Set Rast for Temporary 1/4 Sec Co
8070	to a point 10 links South of the Cor to Sec 8-9-16 & 17
	From which I run South 89 56 West on a true line bet Sec 8 & 17
	Va 3°55' E
4035	Set Cedar Rast 2-3-4 ft long 12 in deep apiled Charred Stake raised mound of Earth 2 1/2 ft high from Rits 18-24-12 in deep for 1/4 Sec Co
8070	Cor to Sec 7-8-17 & 18

Lined rolling
Soil 3rd rate

Line bet 7 & 18 comes next (missed out)
see page 61

Township 24 N Range 30 W 6th Ave

Chains	North bet Sec 7 & 8
	Va 14° E
4000	Set Cedar Rast 2-3-4 ft long 12 in deep deposited Charred Stake raised mound of Earth 2 1/2 ft high from Rits 18-24-12 in deep for 1/4 Sec Co
8000	Set Cedar Rast 3-3-4 feet long 12 in deep deposited Charred Stake raised mound of Earth 2 1/2 ft high from Rits 18-24-12 in deep for Cor to Sec 5-6-7 & 8

Surface Rolling
Soil 3rd rate

Township 24 N Range 30 W 6 E W

Chains	
	East on a Random line bet Sec 5 & 8
	Va 13°55' E
4000	Set Rest for Temporary 1/4 Sec Cor
8060	to a point 55 links South of the Cor to Sec 4-5-8 & 9
	From which I run
	South 89°36' West
	on a True line bet Sec 5 & 8
	Va 13°55' E
4030	Set Cedar Rest - 2-3 4 ft long 12 in deep deposited Charred Stake raised Mound of Earth 2½ ft high from Pits 18 24-12 in deep for 1/4 Sec Cor
8060	Cor to Sec 5-6-7 & 8

Surface Rolling
Soil 3rd rate

Township 24 N Range 30 W 6 E W

Chains	
	West on a Random line bet Sec 6 & 7
	Va 13°55' E
4000	Set Rest for Temporary 1/4 Sec Cor
7792	Intersect West boundary of the township 30 links South of the Cor to Sec 6 & 7
	From which I run
	South 89°47' East
	on a True line bet Sec 6 & 7
	Va 13°55' E
3792	Set Cedar Rest 2-3-4 ft long 12 in deep deposited Charred Stake raised Mound of Earth 2½ ft high from Pits 18-24-12 in deep for 1/4 Sec Cor
7792	Cor to Sec 5-6-7 & 8

Surface Rolling
Soil 3rd rate

Township 24 N Range 30 W 6th Ln

Chains North bet Sec 5 & 6
Va 14° E

4000 Set Cedar Post 2-3-4 ft long 12 in deep deposited charred stake raised mound of Earth 2½ ft long 12 in deep from Pits 18-24-12 in deep for ¼ Sec Cor

8109 Intersect 6th Standard Post 1488 ~~links~~ lks East of cor. to Sec. 32 & 33
Set Cedar Post 3 Corners raised mound of Earth 2½ ft high from Pits 18-24-12 in deep for Closing Cor to Sec 5 & 6 Town 24 North Range 30 West 6th R M in Web
Surface Rolling
Soil 3rd rate

Township 24 N Range 30 W 6th Ln

This township is Composed of rolling Sand Hills Good Grazing land Soil 3rd rate

West on a random line bet Secs 7 and 18
Va 13°55' E

4000 Set post for temporary ¼ Sec cor

7765 Intersect West Boundary of the Township 51 lks S of Cor to Secs 7 and 18 from which cor I run
S 89°57' E on a true line bet Secs 7 and 18
Va 13°55' E

37.65 Set Cedar post 2 x 3 in x 4 long 12 in deep deposited charred stake raised mound of earth 2½ ft high from pits 18 x 24 x 12 in deep for ¼ Sec cor

77.65 The cor to Secs 7.8.17 and 18
Surface rolling Soil 3rd rate

List of Names

A list of names of individuals Employed to assist in running, measuring or marking the lines and corners described in the fore-going field Notes of Township No 24 North of base line in Range No 30, west of 6th Principal Meridian showing the respective Capacities in which they acted

N.B.

Howell R Knowles		Chainman
Rowland	Knowles	Chainman
Wood	B Parr	Marksman
Wm	S Vandyke	Marksman
~~Everton~~	~~Doom~~	~~Compassman~~

I hereby certify that I assisted ~~Kendall~~ Everton T. Doom deputy surveyor in ~~surveying~~ subdividing Township No 24 North of base line in Range No 30 - West of 6th Principal Meridian and that said Township has been in all respects to the best of our knowledge and belief well and faithfully surveyed and the boundary monuments planted according to the instructions

furnished by the Surveyor General

Rowland Crowley Chairman
Howell Crowley Chairman
W S Vandyke Mound man
Wood B Parr Mound man
~~Everton Doom Compass man~~

Subscribed and sworn to by the above named persons before me a Clerk of the District Court for Howard Co, Neb
this 30th day of August 1875

A. J. Kindall
Clerk Dist Ct.

I Everton Doom deputy surveyor do solemnly swear that in pursuance of a contract with E. E. Cunningham surveyor of the public lands of the United States in the state of Nebraska bearing date July 3rd 1875 and in strict conformity to the laws of the United States and the instructions furnished by said Surveyor General I have faithfully surveyed and subdivided Township No 24 - North of base line in Range No 30 - West of 6th Principal Meridian in the state aforesaid And do further solemnly swear that the foregoing field are the true and original field notes of such Survey

Everton Doom

Subscribed by said Everton Doom and sworn to before me this 30th day of August 1875

A. J. Kindall
Clerk Dist Ct
Howard Co, Neb

I Everton Doorn Deputy
Surveyor do Solemnly Swear
that in pursuance of a Joint
Contract of Geo T Kendall &
Everton Doorn and Joint
Contract with E E Cunning
ham Surveyor General of
the district of Iowa & Neb
bearing date the 3rd day
of July 1875 I have well &
faithfully & Truly in my
own proper person and in
Strict Conformity with to
the Instructions furnished
by the Surveyor General and
the Laws of the United
States Surveyed the Subdivision
line of ~~the~~ Township No
24 North of the Base line
of Range 30 West of the
6 the Bell in Neb as
are represented in the
foregoing field notes as
having been Surveyed under
my direction and I do

further Solemnly Swear
that all the Corners of
said Survey have been
Established and perpetuated
in Strict accordance with
the Surveying Manual Entitled
Instructions ~~of the S~~ &
Special Instruction of the
Surveyor General of dimension
character & Construction &
Marking and in the manner
Specifically described
in the foregoing field note
and that the foregoing
field notes are the true &
original field notes of such
Survey Everton Doom

Subscribed in My presence
and Sworn to before Me
this 17th day of December A.D. 1875

C P Moore
Clerk Dist Court
Cass Co Nebr

Surveyor Generals Office
Plattsmouth Neb Jan 13th 1876
The foregoing field notes of
the Subdivision of Township
24 N. Range 30 W of 6th P. M.
Executed by Everton Doom
under joint Contract No. 96.
dated July 30. 1875. In the
month of August 1875.
having been critically ex
amined, the necessary correc=
tions and explanation
made the said field notes
with the surveys they
described are hereby approved

Jno. Clark
Surveyor General

General Land Office • Original Field Notes

Book Number

535

The images in this file are photographs of the notes of the original surveys of the State of Nebraska on file in the Office of the Nebraska State Surveyor located in Lincoln, Nebraska.

The original surveys in Nebraska began in the mid 1850's and were completed in the mid 1880's. The Nebraska office of the Surveyor General was closed June 30, 1886.