General Land Office • Original Field Notes

Book Number

538

The images in this file are photographs of the notes of the original surveys of the State of Nebraska on file in the Office of the Nebraska State Surveyor located in Lincoln, Nebraska.

The original surveys in Nebraska began in the mid 1850's and were completed in the mid 1880's. The Nebraska office of the Surveyor General was closed June 30, 1886.

Town 33. Range 30 W.

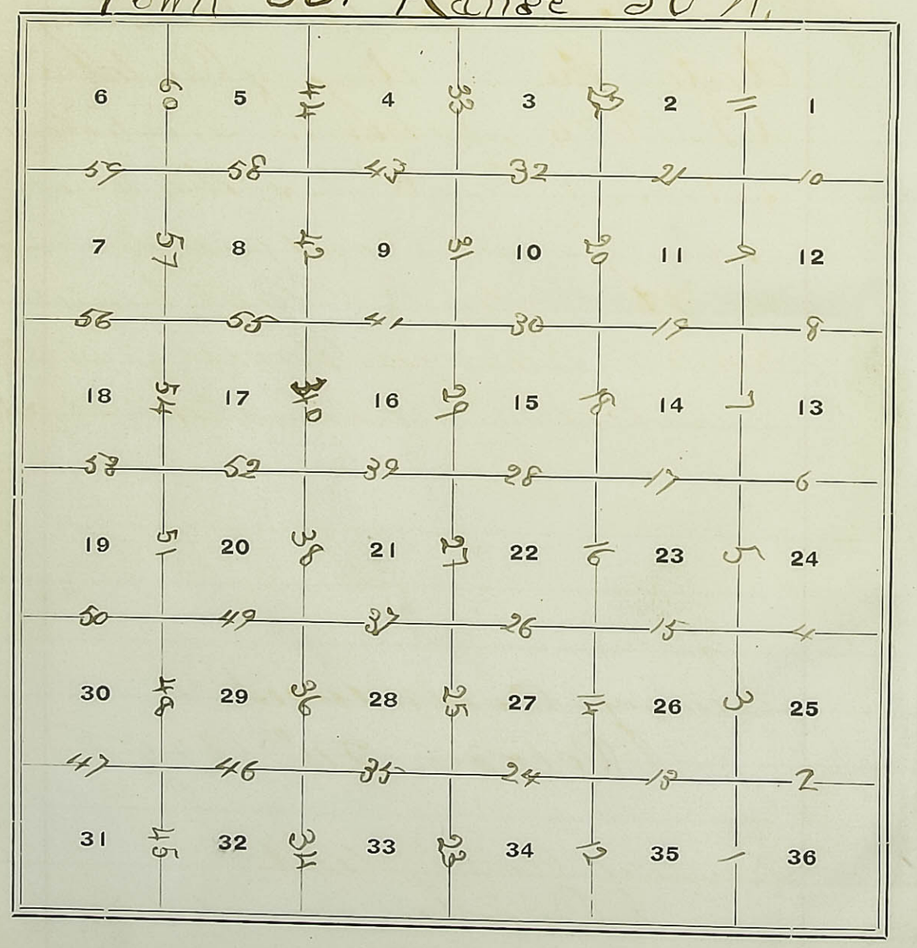

Field Notes of the Subdivisional lines of Township No 33 N Range Base line of Range No. 30 West of the 6th Principal Meridian in the State of Nebraska.

Surveyed by Robert Harvey Deputy Surveyor under joint Contract No. 101 bearing date the 14th day of October A.D. 1875, wherein Nicholas J. Paul and Robert Harvey are joint Contractors with John R Clark United States Surveyor General for the District of Nebraska and Iowa

Survey commenced October 24th 1875

Survey completed October 28th 1875

(63)

Names and duties of Assistants.

Luke Miller Chairman
Albert Derby Chairman
Daniel Barker Moundman
Vasa Arrow Moundman
Porter E. Sutton Moundman
Frank G. Webster Flagman

To determine the proper adjustment of my compass for Subdividing this Township I commence at the corner to Townships 33 North on the 8th Standard Parallel North, Ranges 29 & 30 West and run North along the east side of Section 36

variation 14° 27' E

3996 To a point 35 links West of the 1/4 Sec. Cor.

7994 To a point 74 links West of the Corner to Sections 25 and 36

To retrace this line run parallel thereto My Compass must be adjusted to a variation 13° 55' E

Township 33 N. Range 30 W 6th P.M.

From the Standard corner to Sections 35 and 36, on the 8th Standard Parallel North, I run North between Sections 35 & 36

var 13° 55' E

4000 Set post 2x3 in 4 ft 1 ft deep deposited Charred Stake raised mound earth 2½ ft high from pits 24x18x12 in deep for 1/4 Sec. Cor.

7200 Drain Course East

8000 Set post 3x3 in 4 ft 1 ft deep deposited Charred Stake raised mound of Earth 2½ ft high from pits 24x18x12 in deep for Corner to Sections 25, 26 35 and 36

Surface broken, Sandy and gravelly hills

This date

Township 33 N Range 30 W 6th PM

	East on a random line between Sections 25 and 36
	Va 14° 25' E
350	Drain Course South
4000	Set post for temporary 1/4 Sec Cor
8002	Intersected the East Boundary of the Township 30 links North of the corner to Sections 25 and 36, from which corner I run
	North 89° 47' West on a true line between Sections 24 and 25
	Va 14° 25' E
4001	Set post 2 x 3 in 4 ft 1 ft dep deposited Charred Stake raised mound of earth 2 1/2 ft high from pits 24 x 18 x 12 in deep for 1/4 Sec. Cor.
8002	The Corner to Sections 25. 26. 35 and 36
	Rolling gravelly Tableland
	W 20 chs broken
	E 60. rolling gravelly 3rd rate

Township 33 N. Range 30 W. 6th P.M.

	North between Sections 23 and 24
	Va 13° 55' E
2900	Same Drain course S.E.
4000	Set ~~post~~ Limestone 10 x 5 x 3 ~~2 x 3 in 4 ft 1 ft dep~~ deposited Charred Stake raised mound of earth 2 1/2 ft high from pits 24 x 18 x 18 in deep for 1/4 Sec Cor.
8000	Set post 3 x 3 in 4 ft 1 ft dep deposited Charred Stake raised mound of earth 2 1/2 ft high from pits 24 x 18 x 12 in deep for Corner to Sections 13. 14. 23 and 24
	South 40 chains broken, gravelly hills. Thirdrate
	North 40 chains rolling tableland Secondrate

East on a random line
between Sections 24 and 25
Va 14° 25' E

4000 Set post for temporary 1/4 Sec cor
8010 Intersected the East Boundary
of the Township 22 links
north of the corner to Sections
23 and 24, from which corner
I run
North 89° 51' West on a true line
between Sections 24 and 25
Va 14° 25' E

4005 Set Post 2x3 in 4 ft 1 ft dug
deposited charred Stake
raised mound of Earth 2½
ft high from pits 24x18x12
in deep for 1/4 Sec cor
8010 The corner to Sections 23.24
25 and 26

Surface gently rolling
Medium dark Sandy Soil
Secondrate

North between Sections 23 and 24
Va 13° 55' E

4000 Set post 2x3 in 4 ft 1 ft deep
Deposited charred Stake
raised mound of earth 2½ ft
high from pits 24x18x12 in
deep for 1/4 Sec cor
8000 Set post 3x3 in 4 ft 1 ft deep
deposited charred Stake
raised mound of earth 2½
ft high from pits 24x18x12
in deep for corner to Sections
13. 14. 23 and 24

Surface rolling, dark sandy
Soil Firstrate

Township 33 N Range 30 W 6th P.M.

	East on a random line between Sections 13 and 24 Va 14° 20' E
4000	Set post for temporary 1/4 Sec Cor
10 50	Intersected the East Boundary of the Township 11 links North of the Corner to Sections 13 and 24 from which corner I run North 89° 55' West on a true line between Sections 13 and 24 Va 14° 20' E
4015	Set post 2 x 3 in 4 ft 1 ft dup deposited Charred Stake raised Mound of earth 2 1/2 ft high from pits 24 x 18 x 12 in dug for 1/4 Sec Cor.
8030	The Corner to Sections 13. 14. 23 and 24

Rolling Sand Hills
Thirdrate Soil

Township 33 N Range 30 W 6th P.M.

	North between Sections 13 and 14 Va 13° 55' E
4000	Set post 2 x 3 in 4 ft 1 ft dup deposited Charred Stake raised Mound of earth 2 1/2 ft high from pits 24 x 18 x 12 in dug for 1/4 Sec. Cor.
8000	Set post 3 x 3 in 4 ft 1 ft dup deposited Charred Stake raised Mound of earth 2 1/2 ft high from pits 24 x 18 x 12 in dug for Corner to Sections 11. 12. 13 and 14

Surface - rolling Sandy
Soil Thirdrate

East on a random line
between Sections 12 and 13
Va 14° 18' E

40 00 Set post for temporary 1/4 Sec Cor
80 36 Intersected the East
Boundary of the Township
7 links North of the Corner
to Sections 12 and 13 from
which Corner I run
North 89° 57' West on a true
line between Sections 12 and 13
Va 14° 18' E

40 18 Set post 2 x 3 in 4 ft 1 ft dep
deposited Charred Stake
raised Mound of earth
2 1/2 ft high from pits
24 x 18 x 12 in deep for
1/4 Sec Cor

80 00 The Corner to Sections 11, 12
13 and 14

Surface rolling
Sand hills
Thirdrate

North between Sections 11 and 12
Va 13° 55' E

40 00 Set post 2 x 3 in 4 ft 1 ft dep
deposited Charred Stake
raised Mound of earth
2 1/2 ft high from pits
24 x 18 x 12 in deep for 1/4
Sec Cor

80 00 Set post 3 x 3 in 4 ft 1 ft dep
deposited Charred Stake
raised mound of earth 2 1/2
ft high from pits 24 x 18 x 12
in deep for Corner to Sections
1. 2. 11 and 12

Rolling Sand hills
Thirdrate Soil

Township 33 N. Range 30 W. 6th P.M.

	East on a random line between sections 1 and 12 Va 14° 18' E
4000	Set post for temporary 1/4 Sec cor
7960	Intersected the East Boundary of the Township 17 links north of the Corner to Sections 1 and 12 from which Corner I run
	North 89° 53' West on a true line between Sections 1 and 12 Va 14° 18' E
4030	Set post 2x3 in 4 ft - 1 ft - dug deposited Charred Stake raised mound of earth 2½ ft high from pits 24x18x12 in dep for 1/4 Sec cor
7960	The Corner to Sections 1, 2, 11 and 12
	Rolling Surface Sand Hills Third rate

Township 33 N. Range 30 W. 6th P.M.

	North on a random line between Sections 1 and 2 Va 13° 45' E
4000	Set post for temporary 1/4 Sec cor
7984	Intersected the North Boundary of the Township 30 links West of the Corner to Sections 1 and 2 from which Corner I run
	South 13' West on a true line between Sections 1 and 2 Va 13° 45' E
3984	Deposited Charred Stake raised mound of earth 2½ ft high from pits 24x18x12 in dep for 1/4 Sec cor
7984	The Corner to Sections 1, 2, 11 and 12
	South 50 chs. Sand hills Third rate Soil
	North 30 chs level Second rate soil

Township 33 N Range 30 W 6th P.M.

	From the Standard Corner to Sections 34 and 35 on the 5th Standard Parallel North True North between Sections 34 and 35 Va 13° 50' E
4000	Set Post 2x3 in 4 ft-1 ft-dup depointed Charred Stake raised mound of earth 2½ ft high from pits 24x18x12 in dup for ~~1/4 Sec cor~~
8000	Set Post 3x3 in 4 ft-1 ft-dup depointed Charred Stake raised mound of earth 2½ ft high from pits 24x18x12 in dup for ~~1/4 Sec cor~~ Corner to Sections 26, 27 34 and 35
	Rolling and broken hills Thirdrate soil
	October 24th 1875

Township 33 N Range 30 W 6th P.M.

	Course a random line between Sections 26 and 35 Va 14° 20' E
750	Drain Course S.E.
4000	Set Post for temporary 1/4 Sec cor
7992	Intersected the N. and S. line 21 links North of the corner to Sections 25, 26, 35 and 36 from which Corner I run North 89° 51' West on a true line between Sections 26 and 35 Va 14° 20' E
3996	Set Post 2x3 in 4 ft-1 ft-dup depointed Charred Stake raised mound of earth 2½ ft high from pits 24x18x12 in dup for 1/4 Sec cor
7992	The Corner to Sections 26, 27 34 and 35
	Broken gravelly hills Thirdrate soil

Township 33 N Range 30 W 6th P.M.

	North between Sections 26 and 27
	Va 13° 50' E
360	Same Drain Course E
4000	Set post 2x3 in 4 ft 1 ft dep
	deposited Charred Stake
	raised mound of earth 2½
	ft high from pits 24x18x12
	in dep for 1/4 Sec. cor.
8000	Set post 3x3 in 4 ft 1 ft dep
	deposited Charred Stake
	raised Mound of earth
	2½ ft high from pits 24x8
	x12 in dep for Corner to
	Sections 22. 23. 26 and 27

Rolling Surface
Broken hills
Third rate Soil

Township 33 N Range 30 W 6th P.M.

	East on a random line
	between Sections 23 and 26
	Va 14° 20' E
4000	Set post for temporary 1/4 Sec cor
4740	Drain Course S.
7988	Intersected the N and S line
	13 links north of the corner
	to Sections 23. 24. 25 and 26
	from which Corner I run
	North 89° 54 West on a true line
	between Sections 23 and 26
	Va 14° 20' E
3994	Set post. 2x3 in 4 ft 1 ft dep
	deposited Charred stake
	raised mound of earth 2½
	ft high from pits 24x18
	x12 in dep for 1/4 Sec cor
7988	The Corner to Sections 22. 23
	26 and 27

Surface rolling
Second rate land

Township 33 N. Range 30 W 6th P.M.

North between Sections 22 and 23
Va 13° 53' E

4000 Set post 2 x 3 in 4 ft 1 ft dup
deposited Charred Stake
raised mound of earth
2½ ft high from pits
24 x 18 x 12 in dug for
¼ Sec cor

8000 Set Post 3 x 3 in 4 ft 1 ft dug
deposited Charred Stake
raised mound of earth 2½
ft high from pits 24 x 18 x 12
in dug for ~~the cor~~ Corner
to Sections 14, 15, 22 and 23

Rolling Tableland
Dark Soil
Second rate

Township 33 N. Range 30 W 6th P.M.

East on a random line
between Sections 14 and 23
Va 14° 20' E

4000 Set temporary ¼ Sec Cor
5150 Drain Course S.E.
7976 Intersected the N and S line
21 links North of the Corner to
Sections 13, 14, 23 and 24
from which Corner I run
North 89° 57' West on a true line
between Sections 14 and 23
Va 14° 20' E

3988 Set post 2 x 3 in 4 ft 1 ft dug
deposited Charred Stake
raised mound of earth 2½ ft
high from pits 24 x 18 x 13 in
dug for ¼ Sec cor
7976 The Corner to Sections 13, 14
~~22~~ and 23 m/m

Rolling Surface
Clay Soil
Second rate

Township 33 N Range 30 W 6th P M

North between Sections 14 and 15
Va 13° 50' E

4000 Set port 2 x 3 in 4 ft 1 ft dup deposited Charred Stake raised mound of earth 2½ ft high from pits 24 x 18 x 12 in dup for ¼ Sec cor

5000 Set port 3 x 3 in 4 ft 1 ft dup deposited Charred Stake raised mound of earth 2½ ft high from pits 24 x 18 x 12 in dup for Corner to Sections 10, 11, 14 and 15

Rolling Surface
Sandy Soil
Second rate

Township 33 N Range 30 W 6th P M

East on a random line between Sections 11 and 14
Va 14° 20' E

4000 Set port for temporary ¼ Sec cor
7962 Intersected the N and S line 31 links north of the Corner to Sections 11, 12, 13 and 14 from which Corner I run North 89 47' West on a true line between Sections 11 and 14
Va 14° 20' E

3981 Set port 2 x 3 in 4 ft 1 ft dup deposited Charred Stake raised mound of earth 2½ ft high from pits 24 x 18 x 12 in dup for ¼ Sec cor

7962 The Corner to Sections 10, 11, 14 and 15

Rolling Surface
Sandy Soil
Third rate

Township 33 N Range 30 W 6th P.M.

North between Sections 10 and 11.
Va 13° 50' E

4000 Set post 2 x 3 in 4 ft - 1 ft dup
deposited Charred Stake
raised mound of earth 2½
ft high from pits 24 x 18 x 13
in dup for 1/4 Sec cor

8000 Set post 3 x 3 in 4 ft - 1 ft dup
deposited Charred Stake
raised mound of earth 2½
ft high from pits 24 x 18 x 12
in dup for Corner to Sections
2. 3. 10 and 11

Rolling Surface
Sandy Soil
Third rate

Township 33 N Range 30 W 6th P.M.

East on a true line
between Sections 2 and 11
Va 14° 17' E

4000 Set post for temporary 1/4 Sec. cor.
7944 Intersected the 5th ~~links~~ N and S line
5 links North of the Corner to
Sections 1. 2. 11 and 12 from
which Corner I run
North 89° 58' West on a true line
between Sections 2 and 11
Va 14° 17' E

3972 Set post 2 x 3 in 4 ft - 1 ft dup
deposited Charred Stake
raised mound of earth 2½ ft
high from pits 24 x 18 x 12 in
dup for 1/4 Sec. cor.

7944 The Corner to Sections 2. 3. 10 and 11

Rolling Sand hills
Soil Third rate

Township 33 N Range 30 W 6th P.M.

	North on a random line between Sections 2 and 3 Va 13° 50' E
4000	Set post for temporary Sec. cor.
7997	Intersected the North Boundary of the Township 15 links East of the Corner to Sections 2 and 3 from which Corner Drum
	South 6' East on a true line between Sections 2 and 3 Va 13° 50' E
3997	Set post 2x3 in 4 ft 1/4 dep deposited Charred Stake raised mound of earth 2½ ft high from pits 24x18x12 in deep for 1/4 Sec cor
7997	The Corner to Sections 2. 3. 10 and 11
	Rolling Sandhills Thirdrate

Township 33 N Range 30 W 6th P.M.

	From the Standard Corner to Sections 33 and 34 on the 8th Standard Parallel North, Drum
	North between Sections 33 and 34 Va 13° 50' E
2120	Canon Course S.E.
4000	Set post 2x3 in 4 ft 1/4 dep deposited Charred Stake raised mound of earth 2½ ft ~~dep~~ high from pits 24x18x12 in deep for 1/4 Sec cor
8000	Set post 2x3 in 4 ft 1/4 dep deposited Charred Stake raised mound of earth 2½ ft high from pits 24x18x12 in deep for Corner to Sections 27. 28. 33 and 34
	South 30 chains broken Thirdrate
	North 50 chains Smooth tableland, Clay soil Fifthrate
	October 25th 1875

Township 33 N Range 30 W 6th P.M.

East on a random line between Sections 27 and 34 Va 14° 20' E

4000 Set post for temporary 1/4 Sec. Cor.

7130 Drain course S.E.

7400 Drain course N

8004 Intersected the N and S line 9 links North of the Corner to Sections 26, 27, 34 and 35 from which Corner I run North 89° 56' W on a true line between Sections 27 and 34 Va 14° 20' E

4002 Set post 2 x 3 in 4 ft 1 ft dep deposited charred stake raised mound of earth 2½ ft high from pits 24 x 18 x 12 in dep for 1/4 Sec. Cor.

8004 The Corner to Sections 27, 28 33 and 34

East 30 chains broken Table Thirdrate

West 30 chains Smooth surface Good Clay Soil Firstrate

Township 33 N Range 30 W 6th P.M.

North between Sections 27 and 28 Va 13° 45' E

4000 Set post 2 x 3 in 4 ft 1 ft dep deposited charred stake raised mound of earth 2½ ft high from pits 24 x 18 x 12 in dep for 1/4 Sec. Cor.

8000 Set post 3 x 3 in 4 ft 1 ft dep deposited charred stake raised mound of earth 2½ ft high from pits 24 x 18 x 12 in dep for Corner to Sections 21, 22, 27 and 28

Rolling Clay Tableland Firstrate

Township 33 N Range 30 W. 6th PM

East on a random line between Sections 22 and 27
Va 14° 20' E

170 Drain Course S.E.
4000 ~~Set for temporary 1/4 Sec cor~~ ~~Set post 2×3 in 4 ft 1 ft deep~~ ~~deposited Charred Stake~~ ~~raised Mound of earth~~
7850 Drain Course S.E.
7988 Intersected the N and S line 3 links North of the Corner to Sections 22. 23. 26 and 27 from which Corner I run North 89°59' West on a true line between Sections 22 and 27
Va 14° 20' E
3994 Set post 2×3 in 4 ft 1 ft deep deposited Charred Stake raised Mound of earth 2 1/2 ft high from pits 24×18×12 in deep for 1/4 Sec cor
7988 The Corner to Sections 21. 22. 27 and 28

Rolling table land
Secondrate

Township 33 N Range 30 W 6th PM

North between Sections 21 and 22
Va 13° 50' E

150 Drain Course S.E.
4000 Set post 2×3 in 4 ft 1 ft deep deposited Charred Stake raised mound of earth 2 1/2 ft high from pits 24×18×12 in deep for 1/4 Sec cor
8000 Set post 3×3 in 4 ft 1 ft deep deposited Charred Stake raised mound of earth 2 1/2 ft high from pits 24×18×12 in deep for Corner to Sections 15. 16. 21 and 22

Surface rolling and broken
Thirdrate Soil

Township 33 N R 30 W 6th P.M.

East on a random line
between Sections 15 and 22.
Va 14° 21' E

4000 Set temporary post for 1/4 Sec. cor.
8010 Intersected the N and S line
13 links North of the corner
to Sections 14, 15, 22 and 23
from which Corner I run
North 89° 54' West on a random line
between Sections 15 and 22
Va 14° 21' E

4005 Set post 2x3 in 4 ft 1 ft deep
Deposited charred stake
raised mound of earth 2½ ft.
high from pits 24x18x12 in
deep for 1/4 Sec cor
8010 The corner to Sections 15, 16
21 and 22

Table land - rolling Surface
Clay soil
First rate land

Township 33 N Range 30 W 6th P.M.

North between Sections 15 and 16
Va 13° 50' E

4000 Set post 2x3 in 4 ft 1 ft deep
Deposited charred stake raised
mound of earth 2½ ft deep
from pits 24x18x12 in deep
for 1/4 Sec cor
8000 Set post 3x3 in 4 ft 1 ft deep
Deposited charred stake raised
mound of earth 2½ ft high
from pits 24x18x12 in deep
for corner to Sections 9, 10
15 and 16

Table land - rolling
Surface smooth
Clay soil
First rate land

Township 33 N Range 30 W. 6th P.M.

East on a random line
between Sections 10 and 15
va 14° 21' E

4000 Set post for temporary 1/4 Sec cor
8020 Intersected the N and S line
7 links South of the Corner
to Sections 10. 11. 14 and 15 from
which Corner I run
South 89° 57' West on a true line
between Sections 10 and 15
va 14° 21' E

4010 Set post 2 x 3 in 4 ft 1 ft dep
deposited Charred stake
raised mound of earth
2 1/2 ft high from pits
24 x 18 x 12 in dep for
1/4 Sec cor

8020 The Corner to Sections
9. 10. 15 and 16

Rolling Table land
Medium dark sandy soil
Second rate land

Township 33 N. Range 30 W 6th P.M.

North between Sections 9 and 10
va 13° 48' E

4000 Set post 2 x 3 in 4 ft 1 ft dep
deposited Charred stake raised
mound of earth 2 1/2 ft high
from pits 24 x 18 x 12 in dep
for 1/4 Sec cor

8000 Set post 3 x 3 in 4 ft 1 ft dep
deposited Charred stake raised
mound of earth 2 1/2 ft high
from pits 24 x 18 x 12 in dep
for Corner to Sections 3. 4
9 and 10

Dark Sandy Soil
Gently rolling
First rate land

Township 33 N R 30 W 6th P.M.

East on a random line
between Sections 3 and 10
Va 14° 18' E

4000 Set post for temporary 1/4 Sec cor
8008 Intersected the N and S
line 11 links South of the
corner to Sections 2, 3, 10 and 11
from which Corner I run
South 89° 55' West on a true line
between Sections 3 and 10
Va 14° 18' E

4004 Set post 2 x 3 in 4 ft 1 ft deep
deposited Charred Stake
raised mound of earth 2 1/2
ft high from pits 24 x 18 x
12 in deep for 1/4 Sec cor
8008 The Corner to Sections 3, 4
9 and 10

Tableland - rolling
Surface
Secondrate

Township 33 N Range W 30 W 6th P.M.

North on a random line
between Sections 3 and 4
Va 13° 48' E

4000 Set post for temporary 1/4 Sec, cor
8004 Intersected the North Boundary
of the Township 4 links West
of the corner to Sections 3 and 4
from which Corner I run
South 2' West on a true
line between Sections 3 and 4
Va 13° 48' E

4004 Set post 2 x 3 in 4 ft 1 ft deep
deposited Charred Stake
raised mound of earth 2 1/2
ft high from pits 24 x 18 x 12
in deep for 1/4 Sec cor
8004 The Corner to Sections 3, 4
9 and 10

Surface rolling hills
Sandy soil
Thirdrate land

Township 33 N R 30 W 6th P.M.

From the Standard Corner to Sections 32 and 33 on the 8th Standard Parallel North I run
North between Sections 32 and 33
Va 14° 48' E

3500 Drain Course S.E.
4000 Set post 12 x 3 in 4 ft 1 ft deep raised mound of earth 2½ ft high from pits 24 x 18 x 12 in deep for 1/4 Sec cor
8000 Set post 3 x 3 in 4 ft 1 ft deep deposited Charred Stake raised mound of earth 2½ ft high from pits 24 x 18 x 12 in deep for corner to Sections 28. 29. 32 and 33

Surface broken by gulches
Pine timber in Canons and on side hills
Land Thirdrate

Township 33 N Range 30 W 6th P.M.

East on a random line between Sections 28 and 33
Va 14° 20' E
4000 Set post for temporary 1/4 Sec. cor.
7996 Intersected the N and S line 11 links north of the corner to Sections. 27. 28. 33 and 34 from which Corner I run
North 89° 55' West on a true line between Sections 28 and 33
Va 14° 20' E
3998 Set post 2 x 3 in 4 ft 1 ft deep deposited Charred Stake raised mound of earth 2½ ft high from pits 24 x 18 x 12 in deep for 1/4 Sec. cor.
7996 The corner to Sections 28 and 29 32 and 33

East 60 Chains, Smooth Tableland Firstrate Soil
West 20 Chains broken
Thirdrate
Pine timber in Gulches
October 26th 1875

Township 33 N Range 30 W. 6th P.M.

North between Sections 28 and 29
√ a 13° 55' E

4000 Set post 2 x 3 in 4 ft 1 ft dup
deposited charred stake
raised mound of earth 2½
ft ~~dup~~ high from pits
24 x 18 x 12 in dup for ¼ sec. cor

8000 Set post 3 x 3 in 4 ft 1 ft dup
deposited charred stake raised
mound of earth 2½ ft high
from pits 24 x 18 x 12 in dup
for corner to Sections 20. 21
28 and 29

Surface broken by gulches
Clay land
Thirdrate

Township 33 N Range 30 W 6th P.M.

East on a random line
between Sections 21 and 28
√ a 14° 20' E

4000 Set post for temporary ¼ sec. cor

8016 Intersected the N. and S. line
15 links South of the corner
to Sections 21. 22. 27 and 28
from which corner I run
South 89° 54' West on a true line
between Sections 21 and 28
√ a 14° 20' E

4008 Set post 2 x 3 in 4 ft 1 ft dup,
deposited charred stake raised
mound of earth 2½ ft high
from pits 24 x 18 x 12 in dup
for ¼ sec. cor.

8016 The corner to Sections 20. 21
28 and 29

Rolling tableland
Secondrate land

Township 33 N Range 30 W. 6th P.M.

North between Sections 20 and 21
Va 13° 50' E

4000 Set post 2x3 in 4 ft 1 ft dep
deposited charred stake
raised mound of earth
2½ ft high from pits 24
18 x 12 in dep for 1/4 Sec Cor

8000 Set post 3x3 in 4 ft 1 ft dep
deposited charred stake
raised mound of earth
2½ ft high from pits
24 x 18 x 12 in dep for
corner to Sections 16. 17
20 and 21

Rolling Timberland
Clay land
Secondary

Township 33 N. Range 30 W. 6th P.M.

East on a random line
between Sections 16 and 21
Va 14° 20' E

26.00 19 chains L.E.
4000 Set temporary post for ~~temporary~~
1/4 Sec Cor

6730 Equin Course S E,

8006 Intersected the N and S line
5 links South of the corner
to Sections 15. 16. 21 and 22
from which corner I run
South 89° 58' West on a random line
between Sections 16 and 21
Va 14° 20' E

4003 Set post 2x3 in 4 ft 1 ft dep
deposited charred stake raised
mound of earth 2½ ft high
from pits 24 x 18 x 12 in dep
for 1/4 Sec Cor.

8006 The corner to Sections 16. 17
20 and 21

East 40 chains broken
Third rate land
West 40 chains rolling
clay Secondary

Township 33 N Range 30 W 6th P.M.

North between Sections 16 and 17
Va 13° 50' E

4000 Set port 2 x 3 in 4 ft 1 ft deep
deposited charred stake
raised mound of earth
2½ ft high from pits
24 x 18 x 12 in for ¼ Sec cor

4330 Cañon Course S.E.

8000 Set port 3 x 3 in 4 ft 1 ft deep
deposited charred stake
raised mound of earth
2½ ft high from pits
24 x 18 x 12 in deep for
Corner to Sections 8. 9
16 and 17

Surface rolling
S 40 chains broken
Third rate land
North 40 chains ~~Third rate~~

Township 33 N R 30 W 6th P.M.

Easton a random line
between Sections 9 and 16
Va 14° 21' E

2600 Cañon Course E.E.

4000 Set temporary port for ¼ Sec cor

7984 Intersected the N and S
line 8 links north of the corner
to Sections 9. 10. 15 and 16
from which corner I run
North 89° 57' Yeston a true line
between Sections 9 and 16
Va 14° 21' E

3992 Set port 2 x 3 in 4 ft 1 ft deep
deposited charred stake
raised mound of earth
2½ ft high from pits
24 x 18 x 12 in deep for ¼ Sec cor

7984 The corner to Sections 8. 9
16 and 17

Surface rolling and
broken
Third rate

Township 33 N Range 30 W 6th PM

North between Sections 8 and 9
Va 13° 50' E

4000 Set post 2 x 3 in 4 ft 1 ft dep
deposited Charred Stake
raised mound of earth
2½ feet high from pits
24 x 18 x 12 in deep for
¼ Sec Cor.

8000 Set post 3 x 3 in 4 ft 1 ft dep
deposited Charred Stake
raised mound of earth
2½ ft high from pits
24 x 18 x 12 in dep for Corner
To Sections 4. 5. 8 and 9

Rolling Surface
Secondrate land

Township 33 N Range 30 W 6th PM

East on a random line
between Sections 4 and 9
Va 14° 21' E

4000 Set post temporary ¼ Sec Cor.
7990 Intersected the N and S
line 13 links North of the
corner to Sections 3. 4. 9 &
10 from which corner run
North 89° 34' West on a random line
between Sections 4 and 9
Va 14° 21' E

3995 Set post 2 x 3 in 4 ft 1 ft dep
deposited Charred Stake
raised mound of earth 2½
ft high from pits 24 x 18
x 12 in dep for ¼ Sec Cor
7990 The corner to Sections 4. 5
8 and 9

Gently rolling Surface
Sandy Soil
Thirdrate land

Township 33 N Range 30 W 6th P.M.

North on a random line between Sections 4 and 5
Va 13° 50' E

4000 Set port for temporary 1/4 Sec cor
8001 Intersected the North Boundary of the Township 9 links West of the Corner to Sections 4 and 5 from which Corner I run South 4' West on a true line between Sections 4 and 5
Va 13° 50' E

4001 Set port 2x3 in 4 ft 1 ft deep deposited charred stake raised mound of earth 2 1/2 ft high from pits 24x18x12 in deep for 1/4 Sec cor
8001 The Corner to Sections 4, 5, 8 and 9

Gently rolling
Sandy soil
Thirdrate land

Township 33 N Range 30 W 6th P.M.

From the Standard corner to Sections 31 and 32 on the 8th Standard Parallel North I run
North between Sections 31 and 32
Va 13° 51' E

400 Enter gently rolling tableland bis E, and W.
4000 Set port 2x3 in 4 ft 1 ft deep deposited charred stake raised mound of earth 2 1/2 ft high from pits 24x18x12 in deep for 1/4 Sec, cor,
5700 Have smooth tableland and Enter broken hills bis E, and W,
8000 Set port 3x3 in 4 ft 1 ft deep deposited charred stake raised mound of earth 2 1/2 high from pits 24x18x12 in deep for Corner to Sections 29, 30, 31 and 32.

Tableland smooth - Clay soil
Firstrate land
Hills Thirdrate, scattering pine in N. 30 chains

Township 33 N Range 30 W. 6th Pl.

East on a random line
between Sections 29 and 32
Va 14° 21' E

4000 Set temporary post for 1/4 Sec Cor
4270 Canon Co Junction
8010 Intersected the N End S
line 17 links North of the
Corner to Sections 28. 29.
32 and 33 from which
corner I run
North 89° 53' West on a true line
between Sections 29 and 32
Va 14° 21' E

4005 Set post 2 x 3 in 4 ft 1 ft deep
deposited charred stake
raised mound of earth
2 1/2 ft high from pits
24 x 18 x 12 in deep for 1/4
Sec. Cor.

8010 The Corner to Sections
29. 30. 31 and 32

Rolling and broken surface

Township 33 N Range 30 W 6th P. Mer.

West on a random line
between Sections 30 and 31
Va 14° 21' E

1500 Enter Smooth table land bearing S
4000 Set post for temporary 1/4 Sec. Cor.
8007 Intersected the West
Boundary of the Township
11 links South of the Corner
to Sections 30 and 31
from which corner I run
South 89° 55' East on a true
line between Sections 30 and 31
Va 14° 21' E

4007 Set limestone 8 x 8 x 4 ins.
deposited charred stake
raised mound of earth
2 1/2 ft high from pits 24 x
18 x 12 in deep for 1/4 Sec Cor

8007 The Corner to Sections
29. 30. 31 and 32.

Rolling table land
West 10 chains broken
Third rate
Balance Clay and smooth land
First rate

Township 33 N. Range 30 W. 6th P.M.

North between Sections 29 and 30
Va 13° 51' E

3950 Canon Course East
4000 Set post 2x3 in 4 ft - 1 ft dep
deposited charred stake
raised mound of earth
2½ ft high from pits
24 x 18 x 12 in deep for ¼
Sec. Cor
8000 Set post 2x3 in 4 ft 1 ft dep
deposited charred stake
raised mound of earth
2½ ft high from pits
24 x 18 x 12 in deep for Corner
to Sections. 19. 20. 29 and 30

Rolling Surface
Clay soil
Fission land
Patent 27th 1875

Township 33 N Range 30 W. 6th P.M.

Commence random line
between Sections 20 and 29
Va 14° 21' E

4000 Set temporary post for ¼ Sec. Cor.
5720 Canon Course S.W.
6000 Same Canon Course N.E.
6115 Same Canon Course S.E.
8002 Intersected the N and S line
29 links North of the Corner
to Sections. 20. 21. 28 and 29
from which Corner a true
North 89° 48' West on a true line
between Sections 20 and 29
Va 14° 21' E
8001 Set post 2x3 in 4 ft - 1 ft dep
deposited charred stake
raised mound of earth 2½ ft -
high from pits 24 x 18 x 12
in deep for ¼ Sec Cor
8002 Cor to Secs 19. 20. 29 + 30

Rolling Surface
Broken land
Second rate

Township 38 N. Range 30 W. 6th P.M.

West on a random line
between Sections 19 and 30
Va 14° 21' E

630 Chainon Course S.E.
4000 Set post temporary 1/4 Sec. Cor.
7995 Intersected the West Boundary of the Township 7 links South of the Corner to Sections 19 and 30 from which Corner I run South 89 57' East on a true line between Sections 19 and 30
Va 14° 21' E

3995 Set post 2 x 3 in 4 ft 1 ft dug
deposited charred stake
raised mound of earth
2 1/2 ft high from pits
24 x 18 x 12 in deep for 1/4
Sec Cor

1195 The Corner to Sections
19. 20. 29 and 30

Rolling Surface
Sandy Soil
Second rate

Township 38 N Range 30 W. 6th P.M.

North between Sections 19 & 20
Va 13° 51' E

4000 Set post 2 x 3 in 4 ft 1 ft dug
deposited charred stake
raised mound of earth 2 1/2
ft high from pits 24 x 18 x 12
in deep for 1/4 Sec Cor
8000 Set post 3 x 3 in 4 ft 1 ft dug
deposited charred stake
raised mound of earth 2 1/2
ft high from pits 24 x 18 x 12
in deep for Corner to
Sections 17. 18 x 19 and 20

Surface rolling
Sandy and clayey Soil
Second Rate

Township 33 N Range 30 W. 6th P. M.

	East on a random line between Sections 17 and 20 Va 14° 21' E
4000	Set post for temporary 1/4 Sec cor
7100	Drain Course S. E.
7510	Drain Course S W.
7988.	Intersected the N and S line 13 links north of the corner to Sections 16, 17 20 and 21 from which corner I run North 89° 54' West on a true line between Sections 17 and 20 Va 14° 21' E
3994	Set post 2 x 3 in 4 ft - 1 ft dug deposited charred stake raised mound of earth 2 1/2 ft high from pits 24 x 18 x 12 in deep for 1/4 Sec cor
7988	The Corner to Sections. 17. 18. 19 and 20

Rolling Surface
Clay Soil Second rate

Township 33 N Range 30 W 6th P M

	West on a random line between Sections 18 and 19 Va 14° 21' E
4000	Set Post for temporary 1/4 Sec cor
3800	Drain Course S
7410	~~Drain Course S E~~
7966	Intersected the West Boundary of the Township 11 links North of the Corner to Sections 18 and 19 from which corner I ran North 89 55' East on a true line between Sections 18 and 19 Va 14° 21' E
3966	Set post 2 x 3 in 4 ft - 1 ft dug deposited charred stake raised mound of earth 2 1/2 ft high from pits 24 x 18 x 12 in deep for 1/4 Sec cor
7966	The Corner to Sections. 17. 18. 19 and 20

Rolling Tableland
Second rate land

Township 33 N Range 30 W 6th P M

North between Sections 17 and 18
Va 13° 51' E

4000 Set post 2x3 in 4 ft - 1 ft - dug
deposited Charred Stake
raised mound of earth 2½ ft
high from pits 24x18x12 in
deep for ¼ Sec cor

8000 Set post - 2x3 in 4 ft - 1 ft dug
deposited Charred Stakes
raised mound of earth
2½ ft high from pits
24x18x12 in deep for
Corner to Sections 7. 8. 17
and 18.

Rolling Surface
Second rate land

Township 33 N. Range 30 W 6th P M

East on a random line
between Sections 8 and 17
Va 14° 21' E

4000 Set post for temporary ¼ Sec cor
8004 Intersected the N and S line
22 links North of the
Corner to Sections 8. 9. 16 and 17
from which Corner I run
North 89° 51' West on a random line
between Sections 8 and 17
Va 14° 21' E

4002 Set post - 2x3 in 4 ft - 1 ft - dug
deposited Charred Stake
raised mound of earth
2½ ft high from pits 24
x18x12 in deep for ¼ Sec Cor

8004 The corner to Sections 7. 8.
~~16 and~~ 17 & 18

Rolling Surface
Second rate land

Township 83 N Range 30 W 6th P.M.

West on a random line
between Sections 7 and 18
Va 14° 21' E

4000 Set post for temporary Sec Cor
7935 Intersected the West Boundary of the Township 19 links north of the Corner to Sections 7 and 18, from which Corner I view North 89° 52' East on a true line between Sections 7 and 18
Va 14° 21' E.

3935 Set post 2 x 3 in 4 ft 1 ft dep
deposited charred stake
raised mound of earth 2½ ft
high from pits 24 x 18 x 12 in
dep for 1/4 Sec Cor.

7935 The Corner to Sections 7, 8, 17 and 18

Rolling Surface
Second rate land

Township 83 N. R. 30 W. 6th P.M.

North between Sections 7 and 8
Va 13° 51' E

4000 Set post 2 x 3 in 4 ft 1 ft dep
deposited charred stake
raised mound of earth 2½ ft
high from pits 24 x 18 x 12 in
dep for 1/4 Sec Cor

8000 Set post 3 x 3 in 4 ft 1 ft dep
deposited charred stake raised
mound of earth 2½ ft high
from pits 24 x 18 x 12 in dep
for Corner to Sections 5, 6, 7 and 8

Rolling Surface
Second rate land

Township 33 N. Range 30 W 6th P.M.

	East on a random line between Sections 5 and 8 va 14° 21' E
4000	Set post for temporary 1/4 Sec Cor
8008	Intersected the N end 8 line 15 links North of the Corner to Sections 4, 5, 8 and 9 from which Corner I run North 89° 54' West on a true line between Sections 5 and 8 va 14° 21' E
4004	Set post 2x3 in 4 ft - 1 ft deep deposited Charred Stake raised mound of earth 2½ ft high from pits 24 x 18 x 12 in deep for 1/4 Sec Cor
8008	The Corner to Sections 5, 6 7 and 8

Rolling Surface
Sandy land Secondrie

Township 33 N Range 30 W 6th P.M.

	West on a random line between Sections 6 and 7 va 14° 21' E
4000	Set post for temporary 1/4 Sec. Cor.
7904	Intersected the West Boundary of the Township 16 links North of the Corner to Sections 6 and 7 from which Corner I run North 89° 53' East on a true line between Sections 6 and 7 va 14° 21' E
3904	Set post 2x3 in 4 ft - 1 ft deep deposited Charred Stake raised mound of earth 2½ ft high from pits 24 x 18 x 12 in deep for 1/4 Sec. Cor.
7904	The Corner to Sections, 5, 6, 7 and 8

Rolling Surface
Medium dark sandy soil
Secondrie

Township 33 N Range 30 W. 6th P.M.

North on a random line
between Sections 5 and 6
Va 14 21' E

4000 Set post for temporary 1/4 Sec cor
7992 Intersected the North
Boundary of the Township
11 links west of the Corner
to Sections 5 and 6 from
which corner I run
South 5' West on a true line
between Sections 5 and 6
Va 14° 21' E

3992 Set post 2 x 3 in 4 ft 1 ft deep
deposited Charred Stake
raised Mound of earth
2 1/2 ft high from pits
24 x 18 x 12 in deep for
1/4 Sec cor
7992 The corner to Sections 5.6.
7 and 8

Rolling Clay land
North 20 Chains Sandy
All Secondrate
October 28th 1875

Township 33 N. Range 30 W. 6th P.M.

General Description.

This Township is high
rolling Table land
The South half is broken
by gulches and Canons
In the South tier of Sections
there is considerable quantities
of Pine timber. The valley in
the South west is very limited
and Secondrate land.
Cretaceous Sand Stone crops
from river bluffs and in
Sides of some of the Canons
In places this is underlaid by
Statas of Silicon
Good level or rolling land is
generally found between the Canons
The North part is rolling
land; the Soil is Sandy and
Generally Thirdrate, good only
for grazing. The interior is
Gently rolling clay land. the
Soil is dark and of good quality
and will produce excellent crops
of cereals.

List of Names.

A list of the names of the individuals employed to assist in running, measuring & marking the lines and corners described in the foregoing field Notes of Township No 33 North of the Base line of Range No 30 West of the 6th Principal Meridian Showing the respective capacities in which each acted;

Luke Miller Chainman
Albert Darby Chainman
Daniel Barker Moundman
Vasa Crow Moundman
Porter E. Sutton Moundman
Frank A. Webster Flagman

We hereby Certify That we assisted Robert Harvey Deputy Surveyor in Subdividing Township No 33 North of the Base Line, Range No 30 West of the 6th Principal Meridian, and that said Township has been in all respects to the best of our knowledge and belief well and faithfully surveyed and the boundary Monuments planted according to the instructions of the Surveyor General and of dimensions character Construction and Marking and in the Manner as specified as described in the foregoing field Notes.

Luke Miller Chainman
Albert Darby Chainman
Dan'l Barker Moundman
Vasa Crow Moundman
Porter E Sutton Moundman
Frank A. Webster Flagman

Subscribed, and sworn to before me by the above named persons this 1st day of Dec 1875

A. G. Kendall
Clerk Hennepin Co. Min

(Robert Harry Deputy
Surveyor do Solemnly Swear
that in pursuance of a
Contract wherein Nicholas
J. Paul and Robert Harry are joint
Contractors with John R.
Clark Surveyor General for
the District of Nebraska
and Iowa bearing date the
11th day of October 1875
I have well, faithfully and truly
in my own proper person
and in strict conformity
to the Instructions fur-
nished by the Surveyor
General, the Surveying
Manual, and the
Laws of the United
States, Surveyed all those
parts or portions of Township No 33
North of the Baseline
of Range No 30 West
of the 6th Principal
Meridian in Nebraska

as are represented in
the foregoing field
notes as having
been surveyed under
my directions, and I
do further solemnly
swear that all the
corners of said survey
have been established
and perpetuated in
strict accordance with
the surveying manual,
printed instructions
and special instruct
ions of the surveyor
general of dimensions
character construction
and marking and
in the manner as
specifically descr
in the foregoing
field notes and
that the foregoing
are the true and

original field notes
of such survey,

Robert Harvey

Subscribed in my presence
and sworn to before me
this day of December
A. D. 1875

N. G. Kendall
Clerk of Dist. Ct.

Surveyor Generals Office

Plattsmouth Neb. April 10th 1876.

The foregoing field notes of the Survey of the Subdivision Lines of Township 33 North of the Base Line of Range No. 30 West of the 6th P.M. in the State of Nebraska Executed by Robert Harvey Deputy Surveyor under point contract No. 101 dated October 14th 1875 in the month of October 1875 having been critically Examined the necessary corrections & Explinations made the said field notes and the Surveys they described are hereby approved

Jno. Clark Surveyor General

Town 34 Range 30 W

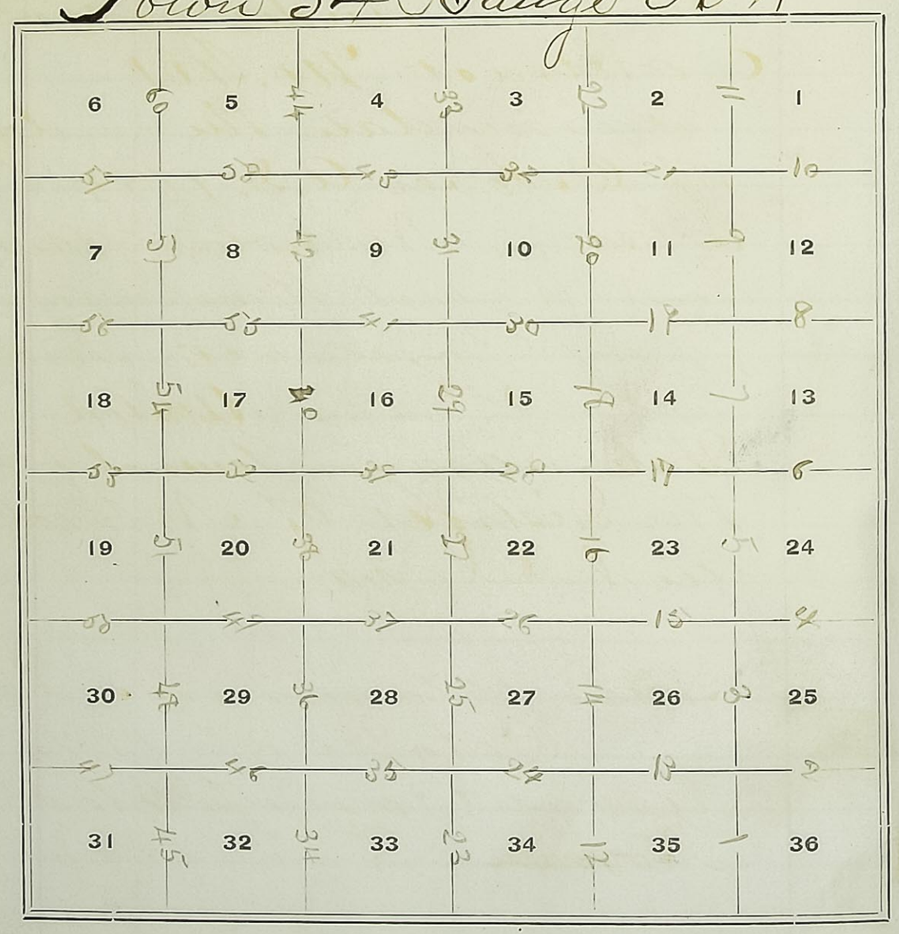

Field Notes of the Subdivisional Lines of Township No 34 North of the Base Line & Range No 30 West of the 6th Principal Meridian in the State of Nebraska, Surveyed by Robert Harvey Deputy Surveyor under Joint Contract No. 1101 bearing date the [illegible] day of October A.D. 1875 wherein Nicholas O Paul and Robert Harvey are joint Contractors with John R. Clark United States Surveyor General for the District of Nebraska and Iowa

Survey Commenced October 30th 1875
Survey Completed November 3rd 1875

(B)

Names & Duties of Assistants

Luke Miller Chainman
Albert Derby Chainman
Daniel Barker Moundman
Vasa Crow Moundman
Porter E. Sutton Moundman
Frank A. Webster Flagman

(C)

To determine the proper adjustment of my compass for Subdividing this Township. I commence at the corner to Townships 33 and 34 N Range ~~30~~ 29 and 30 West and run

North, on a blank line along the East boundary of Section 36

va 14° 30' East

4004 To a point 16 links West of 1/4

8009 To a point 35 links West of corner to Sections 25 and 36

To retrace this line or run parallel thereto, my compass must be adjusted to a variation of 14° 15' East

Township 34 N. Range 30 W. 6th P.M.

From the corner to Sections 1. 2. 35 and 36 I run North between Sections 35 and 36

Va 14° 15' E

4000 ~~Set post 2x3 in 4 ft 1 ft dep~~ deposited charred stake raised mound of earth 2½ ft high from pits 24 18 x 12 in dep for ¼ Sec cor

8000 ~~Set post 3x3 in 4 ft 1 ft dep~~ deposited charred stake raised mound of earth 2½ ft high from pits 24 x 18 x 12 in dep for corner to Sections 25. 26. 35 and 36

Surface rolling
Medium dark sandy soil Second rate

Township 34 N Range 30 W. 6th P.M.

Run on a random line between Sections 25 and 36

Va 14° 30' E

4000 Set temporary ¼ Sec cor

8006 Intersected the East Boundary of the Township 3 miles north of the corner to Sections 25 and 36 from which corner I run North 89° 45' West on a true line between Sections 25 and 36

Va 14° 30 E

4003 Deposited charred stake raised mound of earth 2½ ft high from pits 24 x 18 x 12 in dep for ¼ Sec. cor

8006 The corner to Sections 25. 26. 35 and 36

Rolling Sand hills
Third rate Soil

Township 34 N Range 30 W 6th P.M.

North between Sections 25 and 26
Va 14° 20' E

4000 Deposited Charred Stake raised mound of earth 2½ ft high from pits 24 x 18 x 12 in deep for 1/4 Sec Cor

8000 Deposited Charred Stake raised mound of earth 2½ ft high from pits 24 x 18 x 12 in deep for Corner to Sections 23. 24. 25 and 26

Sand hills and Thickwoods

Township 34 N Range 30 W 6th P.M.

East on a random line between Sections 24 and 25
Va 14° 30' E

4000 Set temporary 1/4 Sec. Cor.

8060 Intersected the East Boundary of the Township 20 links North of the Corner to Sections 24 and 25, from which Corner I run North 89° 57' West on a true line between Sections 24 and 25
Va 14° 30' E

4030 Deposited Charred Stake raised mound of earth 2½ ft high from pits 24 x 18 x 12 in deep for 1/4 Sec Cor

8060 The Corner to Sections. 23. 24 25 and 26

Rolling Sandhills
Thickwood land

Township 34 N Range 30 W 6th P.M.

	North between Sections 23 and 24	
	va 14° 18' E	
4000	Deposited charred stake raised mound of earth 2½ ft high from pits 24 x 18 x 12 in deep for 1/4 Sec cor	
8000	Deposited charred stake raised mound of earth 2½ ft high from pits 24 x 18 x 12 in deep for Corner to Sections 13, 14 23 and 24	
	Thirdrate Sand hills	

Township 34 N Range 30 W 6th P.M.

	East on a random line between Sections 13 and 24	
	va 14° 25' E	
4000	Set temporary 1/4 Sec cor	
8032	Intersected the East Boundary of the Township 11 links North of the Corner to Sections 13 and 24 from which Corner I run North 89° 55' West on a true line between Sections 13 and 24	
	va 14° 25' E	
4016	Deposited charred stake raised mound of earth 2½ ft high from pits 24 x 18 x 12 in deep ~~for~~ 1/4 Sec cor	
8032	The Corner to Sections 13, 14 23 and 24	
	Sand hills	
	Thirdrate land	

Township 34 N Range 30 W 6th P.M.

North between Sections 13 and 14
Va 14° 15' E

4000 Deposited Charred Stake
raised mound of earth 2½
ft high from pits 24 x 18 x 12
in deep for 1/4 Sec Cor

8000 Deposited Charred Stake
raised mound of earth
2½ ft high from pits
24 x 18 x 12 in deep for Corner
to Sections 11, 12, 13 and 14

Rolling Sandhills
Thirdrate Land

Township 34 N. Range 30 W. 6th P.M.

East on a random line
between Sections 12 and 13
Va 14° 21' E

4000 Set temporary 1/4 Sec. Cor.

8012 Intersected the East Boundary
of the Township 7 links north
of the Corner to Sections 12 and
13 from which Corner I was
North 89° 57' West on a true line
between Sections 12 and 13
Va 14° 21' E

4006 Deposited Charred Stake
raised mound of earth 2½
ft high from pits 24 x 18 x 12
in deep for 1/4 Sec Cor

8012 The Corner to Sections 11, 12,
13 and 14

Rolling Sandhills
Thirdrate Land

Township 34 N. Range 30 W. 6th P.M.

North between Sections 11 and 12
r a 14° 15' E

4000 Deposited Charred Stake
raised Mound of earth 2½
ft high from pits 24 x 18 x 12
deep for 1/4 Sec cor

8000 Deposited Charred Stake
raised mound of earth
2½ ft high from pits
24 x 18 x 12 in deep for Corner
to Sections 1. 2. 11 and 12

Thirdrate Sand hills

Township 34 N Range 30 W. 6th P.M.

East on a random line
between Sections 1 and 12
r a 14° 21' E

2000 Leave hills and enter valley bes N.W. & S.E.

4000 Set temporary 1/4 Sec cor

5130 Mini Chaduza 30 links wide
2 ft deep runs S.E.

8004 Intersected the East Boundary
of the Township 3 links South
of the Corner to Sections 1 and 12
from which Corner I run
South 89° 59' West on a true line
between Sections 1 and 12
r a 14° 21' E

4002 Deposited Charred Stake
raised Mound of earth 2½
ft high from pits 24 x 18 x 13
in deep for 1/4 Sec cor

8004 The Corner to Sections 1. 2
11 and 12

valley land undulating
Sandy Soil Secondrate
Sand hills Thirdrate

Township 34 N Range 30 W. 6th P.M.

North on a random line between Sections 1 and 2
Va 14° 15' E

2500 Leave hills & enter valley
Veg N.W. and S.E.

3670 Mini Chaduza Creek 20 links wide 2 ft deep runs S.E.

4000 Set Company 1/4 Sec cor

8009 Intersected the North Boundary of the Township 7 links West of the Corner to Sections 1 and 2 from which Corner I run
South 3' West on a true line between Sections 1 and 2
Va 14° 15' E

4009 Deposited Charred Stake raised mound of earth 2½ ft high from pits 24 x 18 x 12 in deep for 1/4 Sec cor

8009 The Corner to Sections 1, 2, 11 and 12.

Valley land Second rate
Sand hills Third rate
October 30th 1875

Township 34 N Range 30 W. 6th P.M.

North between Sections 34 and 35
Va 14° 15' E

4000 Deposited Charred Stake raised mound of earth 2½ ft high from pits 24 x 18 x 12 in deep for 1/4 Sec cor

8000 Deposited Charred Stake raised mound of earth 2½ ft high from pits 24 x 18 x 12 in deep for Corner to Sections 26. 27. 34 and 35

Sand hills Third rate

Township 34 N R 30 W. 6th P.M.

East on a random line between Sections 26 and 35 ra 14° 25' E

4000 Set temporary 1/4 Sec cor

8010 Intersected the N. and S. line 11 links north of the Corner to Sections 25. 26. 35 and 36 from which Corner I run North 89° 55' West on a true line between Sections 26 and 35 ra 14° 25' E

4005 Deposited Charred Stake raised mound of earth 2 1/2 ft high from pits 24 x 18 x 12 in deep for 1/4 Sec cor

8010 The corner to Sections 26. 27. 34 and 35

Sand hills
Thirdrate

Township 34 N Range 30 W. 6th P.M.

North between Sections 26 and 27 ra 14° 15' E

4000 Deposited Charred Stake raised mound of earth 2 1/2 ft high from pits 24 x 18 x 12 in deep for 1/4 Sec. cor.

8000 Deposited Charred Stake raised mound of earth 2 1/2 ft high from pits 24 x 18 x 12 in deep for Corner to Sections 22. 23. 26 and 27

Thirdrate Sandhills

Township 34 N. Range 30 W. 6th P.M.

	Can on a random line between Sections 23 and 26 Va 14° 21' E
4000	Set temporary 1/4 Sec. cor.
7938	Intersected the N and S line 21 links north of the corner to Sections 22, 23, 26 and 27 from which corner I run North 89° 35' West on a true line between Sections 23 and 26 Va 14° 21' E
3969	Deposited Charred Stake raised mound of earth 2 1/2 ft high from pits 24 x 18 x 12 in dep for 1/4 Sec. cor.
7938	The corner to Sections 22. 23. 26 and 27

Sand hills
Thirdrate

Township 34 N. Range 30 W. 6th P.M.

	North between Sections 22 and 23 Va 14° 15' E.
4000	Deposited Charred Stake raised mound of earth 2 1/2 ft high from pits 24 x 18 x 12 in dep for 1/4 Sec. cor
8000	Deposited Charred Stake raised mound of Earth 2 1/2 ft high from pits 24 x 18 x 12 in dep for Corner to Sections 14, 15, 22 and 23

Sand hills
Thirdrate land

Township 34 N Range 30 W 6th P.M.

East on a random line between Sections 14 and 23
Va 14° 21' E

4000 Set temporary 1/4 Sec cor
7958 Intersected the N and S line 6 chks North of the Corner to Sections 13 14 23 and 24 from which Corner I run
North 89° 57' West on a true line between Sections 14 and 23
Va 14° 21' E

3979 Deposited Charred Stake raised mound of earth 2 1/2 ft high from pits 24 x 18 x 12 in dep for 1/4 Sec. cor.
7958 The Corner to Sections 14. 15. 22 and 23

Rolling Land hills
Thin drate

Township 34 N Range 30 W 6th P.M.

North between Sections 11 and 15
Va 14° 15' E

4000 Deposited Charred Stake raised mound of earth 2 1/2 ft high from pits 24 x 18 x 12 in dep for 1/4 Sec. cor.
8000 Deposited Charred Stake raised mound of earth 2 1/2 ft high from pits 2 1/2 ft high from pits 24 x 18 x 12 in ~~high~~ dep for Corner to Sections 10. 11. 14 and 15

Rolling Land hills
Thin drate soil

Township 34 N. Range 30 W. 6th P.M.

	East on a random line between Sections 11 and 14 va 14° 25' E
4000	Set temporary 1/4 Sec cor
7980	Intersected the N. and S. line 28 links North of the Corner to Sections 11. 12. 13 and 14 from which Corner I run North 89° 48' West on a true line between Sections 11 and 14 va 14° 25' E
3990	Deposited Charred Stake raised mound of earth 2 1/2 ft high from pits 24 x 18 x 12 in deep for 1/4 Sec cor
7980	The Corner to Sections 10. 11. 14 and 15

Thirsdate Sand Hills
Thirsdate land

Township 34 N Range 30 W 6th P.M.

	North between Sections 10 and 11 va 14° 15' E
4000	Deposited Charred Stake raised mound of earth 2 1/2 ft high from pits 24 x 18 x 12 in deep for 1/4 Sec cor
8000	Deposited Charred Stake raised mound of Earth 2 1/2 ft high from pits 24 x 18 x 12 in deep for Corner to Sections 2. 3. 10 and 11

Rolling Sand hills
Thirsdate

Township 34 N Range 30 W. 6th P. M.

	East on a random line between Sections 2 and 11
	va 14° 21' E
4000	Set temporary 1/4 Sec. cor.
7996	Intersected the N and S line 17 links north of the corner to Sections 1. 2. 11 and 12 from which corner I run
	North 89° 53' West on a true line between Sections 2 and 11
	va 14° 21' E
3998	Deposited charred stake raised mound of earth 2 1/2 ft high from pits 2 1/2 high from pits 24 x 18 x 12 in deep for 1/4 Sec. cor.
7996	The corner to Sections 2. 3. 10 and 11

Rolling Sand hills
This date

Township 34 N R 30 W 6th P M

	North on a random line between Sections 2 and 3
	va 14° 15' E
4000	Set temporary 1/4 Sec cor
4700	Heavy hills and intervalley no ESM
7110	Mini Chaduza creek 30 links wide 3 ft deep runs East
7993	Intersected the North Boundary of the Township 8 links East of the corner to Sections 2 and 3 from which corner I run
	South 3' East on a true line between Sections 2 and 3
	va 14° 15' E
3993	Deposited charred stake raised mound of earth 2 1/2 ft high from pits 24 x 18 x 12 in deep for 1/4 Sec. cor.
7993	The corner to Sections 2. 3. 10 and 11

Rolling Sand hills
This date

Township 34 N Range 30 W 6th PM

North between Sections 33 and 34
va 14° 15' E

4000 Deposited Charred Stake raised mound of earth 2½ ft high from pits 24 x 18 x 12 in deep for ¼ Sec cor.

8000 Deposited Charred Stake raised mound of earth 2½ ft high from pits 24 x 18 x 12 in deep for Corner to Sections 27, 28, 33 and 34

Land Office
Land Division

Township 34 N. Range 30 W 6th PM.

East on a random line between Sections 27 and 34
va 14 25' E

4000 Set temporary ¼ Sec. cor.

7980 Intersected the N and S line 5 links South of the corner to Sections 26, 27, 34 and 35 from which corner I run South 89° 58' West on a true line between Sections 27 and 34
va 14° 25' E

3990 Deposited Charred Stake raised mound of earth 2½ ft high from pits 24 x 18 x 12 in deep for ¼ Sec cor

7980 The corner to Sections, 27, 28, 33 and 34

Division Land Office
October 31st 1875

Township 34 N Range 30 W. 6th PM

North between Sections 27 and 28
Va 14° 18' E

4000 Deposited Charred Stake raised mound of earth 2½ ft high from pits 24 x 18 x 12 in deep for 1/4 Sec. cor.

8000 Deposited Charred Stake raised mound of earth 2½ ft high from pits 24 x 18 x 12 in deep for Corner to Sections 21. 22. 27 and 28

Surface - rolling Sand hills
Thin Soil Sand

Township 34 N Range 30 W 6th PM

Bears on a random line between Sections 22 and 27
Va 14° 21' E

4000 ~~Deposited Charred Stake raised mound of earth 2½ ft high from~~

8008 Intersected the N and S line 13 links South of the Corner to Sections 22. 23 26 and 27 from which corner I run
South 89° 54' West on a true line between Sections 22 and 27
Va 14° 21' E

4004 Deposited Charred Stake raised mound of earth 2½ ft high from pits 24 x 18 x 12 in deep for 1/4 Sec. cor.

8008 The corner to Sections 22. 23. ~~27~~ 26 and ~~28~~ 27

Rolling Surface
Sand Thin Thin Soil

Township 34 N Range 30 W 6th P.M.

	North between Sections 21 and 22
	va 14° 18' E
4000	Deposited Charred Stake raised mound of earth 2½ ft high from pits 24 x 18 x 12 in dup for ¼ Sec Cor
8000	Deposited Charred Stake raised mound of earth 2½ ft high from pits 24 x 18 x 12 in dup for Corner to Sections 15 16 21 and 22
	Rolling Sand hills Thirdrate land

Township 34 N Range 30 W 6th P.M.

	East on a random line between Sections 15 and 22
	va 14° 25' E
4000	Set temporary ¼ Sec. cor
8014	Intersected the N and S line 10 links north of the corner to Sections 14. 15. 22 and 23 from which corner I run
	North 89° 56' West on a random line between Sections 15 and 22
	va 14° 25' E
4007	Deposited Charred Stake raised mound of earth 2½ ft high from pits 24 x 18 x 12 in dup for ¼ Sec. cor.
8014	The corner to Sections. 15. 16 21 and 22
	Rolling Sand hills Thirdrate

Township 34 N R 30 W. 6th PM

North between Sections 15 & 16
Va 14° 18' E

4000 Deposited charred stake raised mound of earth 2½ from pits 24x18x12in deep for ¼ Sec cor

8000 Deposited charred stake raised mound of earth 2½ ft high from pits 24x18x12in deep for corner to Sections 9. 10 15 and 16

Surface rolling Sand hills
This drain land

Township 34 N Range 30 W 6th PM

East on a random line between Sections 10 and 15
Va 14° 21' E

4000 Set temporary ¼ Sec cor

8004 Intersected the N and S line 8 links South of the corner to Sections 10. 11. 14 and 15 from which corner I run South 89° 54' West on a random line between Sections 10 and 15
Va 14° 21' E

4002 Deposited charred stake raised mound of earth 2½ ft high from pits 24 x 18 x 12in deep for ¼ Sec. cor

8004 The corner to Sections 9. 10 15 and 16

Rolling Surface
This drain Sand hills

Township 34 N Range 30 W 6th P.M.

North between Sections 9 and 10
Va 14° 18' E

4000 Deposited Charred Stake
raised mound of earth 2½
ft high from pits 24 x 18
x 18 in deep for 1/4 Sec Cor.

8000 Deposited Charred Stake
raised mound of earth
2½ ft high from pits
24 x 18 x 18 in deep for
Corner to Sections
3, 4, 9 and 10

Rolling Surface
Sand Hills
This Date Cont

Township 34 N Range 30 W 6th P.M.

East on a random line
between Sections 3 and 10
Va 14° 21' E

4000 Set temporary 1/4 Sec Cor
8012 Intersected the N and S
line 13 links north of
the Corner to Sections 2, 3,
10 and 11 from which
Corner I saw
North 89° 34' West on a random
between Sections 3 and 10
Va 14° 21' E

4000 Deposited Charred Stake
raised mound of earth 2½
ft high from pits 24
x 18 x 18 in deep for 1/4 Sec Cor
8012 The Corner to Sections 3, 4,
9 and 10

Rolling Surface
This Date Sand Hills

Township 34 N Range 30 W 6th P. M.

North on a random line between Sections 3 and 4
Va 14° 18' E

4000 Set temporary 1/4 Sec cor
7987 Intersected the North Boundary of the Township 4 links west of the corner to Sections 3 and 4 from which corner I run South 2' West on a true line between Sections 3 and 4
Va 14° 18' E

3987 Deposited Charred Stake raised mound of earth 2 1/2 ft high from pits 24 x 18 x 12 in deep for 1/4 Sec cor

7987 The corner to Sections 3 and 4. 9 and 10

Rolling Surface
Thirdrate land
Sand hills

Township 34 N Range 30 W 6th P M

North between Sections 32 and 33
Va 14° 18' E

4000 Deposited Charred Stake raised mound of earth 2 1/2 ft high from pits 24 x 18 x 12 in deep for 1/4 Sec cor

8000 Deposited Charred Stake raised mound of earth 2 1/2 ft high from pits 24 x 18 x 12 in deep for corner to Sections 28. 29 32 and 33

Rolling Sand hills
Thirdrate land

Township 34 N Range 30 W 6th P.M.

East on a random line between Sections 28 and 33
Va 14° 25' E

4000 Set temporary 1/4 Sec cor
8002 Intersected the N and S line 21 links North of the corner to Sections 27, 28, 33 and 34 from which Corner I ran
North 89° 51' West on a true line between Sections 28 and 33
Va 14° 25' E

4001 Deposited Charred Stake raised mound of earth 2 1/2 ft high from pits 24 x 18 x 12 in deep for 1/4 Sec cor
8002 The Corner to Sections 28, 29, 32 and 33

Rolling Sand Hills
Thirdrate land

Township 34 N Range 30 W 6th P.M.

North between Sections 28 and 29
Va 14° 18' E

4000 Deposited Charred Stake raised mound of earth 2 1/2 ft high from pits 24 x 18 x 12 in deep for 1/4 Sec cor
8000 Deposited Charred Stake raised mound of Earth 2 1/2 ft high from pits 24 x 18 x 12 in deep for corner to Sections 20, 21, 28 and 29

Rolling Sand Hills
Thirdrate land

November 1st 1875

Township 33 N Range 30 W 6th PM

East on a random line between Sections 21 and 28 Va 14° 21' E

4000 Set temporary 1/4 Sec. cor.

7992 Intersected the N and S line 15 links North of the Corner to Sections 21. 22. 27 and 28 from which corner run North 89° 54' West on a true line between Sections 21 and 28 Va 14° 21' E

3996 Deposited Charred stake raised mound of earth 2½ ft high from pits 24 x 18 x 12 in dep for W 1/4 Sec cor

7992 The Corner to Sections 20. 21 28 and 29

Thirsdate Sand hills

Township 34 N. Range 30 W 6th PM.

North between Sections 20 and 21 Va 14° 18' E

4000 Deposited Charred Stake raised mound of earth 2½ ft high from pits 24 x 18 x 12 in dep for 1/4 Sec cor

8000 Deposited Charred stake raised mound of earth 2½ ft high from pits 24 x 18 x 12 in dep for Corner to Sections 16. 17. 20 and 21

Thirsdate Sand hills

Township 34 N Range 30 W 6th P.M.

		East on a random line between Sections 16 and 21 va 14° 25' E
4	4000	Set temporary Witness
7	7998	Intersected the N and S line 7 links North of the corner to Sections 15. 16. 21 and 22 from which corner bears North 89° 57' West on a true line between Sections 16 and 21 va 14° 25' E
3	3999	Deposited charred stake raised mound of earth 2½ ft high from pits 24 x 18 x 12 in deep for witness
	7998	The corner to Sections 16. 17. 20 and 21
		Surface rolling sand hills Thus state land

Township 34 N. Range 30 W 6th P.M.

	North between Sections 16 and 17 va 14° 18' E
4000	Deposited charred stake raised mound of earth 2½ ft high from pits 24 x 18 x 12 in deep for witness
8000	Deposited charred stake raised mound of earth 2½ ft high from pits 24 x 18 x 12 in deep for corner to Sections 8. 9. 16 and 17
	Surface rolling sand hills Thus state land

Township 34 N Range 30 W 6th P.M.

East on a random line between Sections 9 and 16
v a 14° 25' E

4 4000 Set temporary 1/4 Sec. cor.
7 8006 Intersected the N and S line 21 links North of the Corner to Sections 9. 10. 15 and 16 from which corner I run
North 89° 51' West on a random line between Sections 9 and 16
v a 14° 25' E

5 4003 Deposited Charred Stake raised mound of earth 2 1/2 ft high from pits 24 x 18 x 12 in dep for 1/4 Sec cor
1 8006 The corner to Sections 8. 9. 16 and 17

This date Land Miles

Township 34 N Range 30 W 6th P.M.

North between Sections 8 and 9
v a 14° 18' E

4000 Deposited Charred Stake raised mound of earth 2 1/2 ft high from pits 24 x 18 x 12 in dep for 1/4 Sec cor
8000 Deposited Charred Stake raised mound of earth 2 1/2 ft high from pits 24 x 18 x 12 in dep for Corner to Sections 4. 5. 8 and 9

Rolling Land Miles
This date Land

Township 34 N Range 30 W 6th P M

	East on a random line between Sections 4 and 9 Va 14° 25' E
4000	Set temporary 1/4 Sec cor
7990	Intersected the N and S line 14 links North of the corner to Sections 3. 4. 9 and 10 from which corner I run North 89° 54' West on a true line between Sections 4 and 9 Va 14° 25' E
3995	Deposited charred stake raised mound of earth 2 1/2 ft high from pits 24 x 18 x 12 in deep for 1/4 Sec cor
7990	The corner to Sections 4. 5. 8. and 9
	Rolling Sand Hills of Third rate

Township 34 N. Range 30 W 6th P M

	North on a random line between Sections 4 and 5 Va 14° 18' E
4000	Set temporary 1/4 Sec cor.
7998	Intersected the North Boundary of the Township 9 links East of the corner to Sections 4 and 5 from which corner I run South 4' East on a true line between Sections 4 and 5 Va 14° 18' E
3998	Deposited charred stake raised mound of earth 2 1/2 ft high from pits 24 x 18 x 12 in deep for 1/4 Sec cor
7998	The corner to Sections 4. 5. 8 and 9
	Surface - rolling Sand hills Third rate land

Township 34 N. Range 34 W. 6th P.M.

North between Sections 31 and 32
Va 14° 18' E

2700 Leave hills and Enter valley bes N.W. & S.E.

4000 Deposited charred stake raised mound of earth 2½ ft high from pits 24 x 18 x 12 in deep for 1/4 Sec. cor.

8000 Deposited charred stake raised mound of earth 2½ ft high from pits 24 x 18 x 12 in deep for Corner to Sections 29. 30. 31 and 32

Rolling Sand hills
Thirdrate Soil

Township 34 N Range 30 W 6th P.M.

East on a random line between Sections 29 and 32
Va 14° 21' E

800 Leave valley and Enter hills bes N.W. & S.E.

4000 Set temporary 1/4 Sec. cor.

7990 Intersected the N and S line 6 links South of the corner to Sections 28. 29. 32 and 33 from which corner I run South 89° 57' West on a true line between Sections 29 and 32
Va 14° 21' E

3995 Deposited charred stake raised mound of earth 2½ ft high from pits 2½ ft high from pits 24 x 18 x 12 in deep for 1/4 Sec. cor.

7990 The corner to Sections 29. 30. 31 and 32

Thirdrate Sand hills

Township 34 N. Range 30 W. 6th P. M.

	Weston a random line between Sections 30 and 31 Va 14° 21' E
4000	Set temporary 1/4 Sec. cor.
7700	Leave valley and enter hills bes N 55 E
7851	Intersected the West Boundary of the Township 7 links South of the corner to Sections 30 and 31 from which corner I run
	South 89° 57' Weston a true line between Sections 30 and 31 Va 14° 21' E
3851	Deposited Charred Stake raised Mound of earth 2½ ft high from pits 24 x 18 x 12 in deep for 1/4 Sec. cor.
78.51	The corner to sections 29. 30. 31 & 32

Sand hills Third rate
Valley land
Second rate

Township 34 N Range 30 W. 6th P. M.

	North between Sections 29 and 30 Va 14° 18' E
800	Leave Valley and enter hills N. W. & S. E.
4000	Deposited Charred Stake raised Mound of earth 2½ ft high from pits 24 x 18 x 12 in deep for 1/4 Sec. cor.
8000	Deposited Charred Stake raised Mound of earth 2½ ft high from pits 24 x 18 x 12 in deep for corner to Sections 19. 20. 29 and 30

Sand hills Third rate land
Valley land Second rate

Township 34 N. Range 30 W. 6th P.M.

East on a random line between Sections 20 and 29
Va 14° 21' E

4000 Set temporary 1/4 Sec cor
7992 Intersected the N and S line 20 links South of the Corner to Sections 20, 21, 28 and 29 from which corner I run South 89° 51' West on a true line between Sections 20 and 29
Va 14° 21' E

3996 Deposited charred Stake raised mound of earth 2 1/2 ft high from pits 24 x 18 x 12 in deep for 1/4 Sec cor

7992 The corner to Sections 19, 20, 29 and 30

This date Sand hills

Township 34 N Range 30 W 6th P.M.

West on a random line between Sections 19 and 30
Va 14° 21' E

4000 Set temporary 1/4 Sec cor
7837 Intersected the West Boundary of the Township 11 links North of the Corner to Sections 19 and 30 from which corner I run
North 89° 55' East on a true line between Sections 19 and 30
Va 14° 21' E

3837 Deposited charred Stake raised mound of earth 2 1/2 ft high from pits 24 x 18 x 12 in deep for 1/4 Sec cor

7837 The Corner to Sections 19, 20, 29 and 30

This date Sand hills
November 2nd 1875

Township 34 N Range 30 W 6th PM

North between Sections 19 and 20
va 14° 18' E

4000 Deposited charred stake raised mound of earth 2½ ft high from pits 24 x 18 x 12 in dug for 1/4 Sec cor

8000 Deposited charred stake raised mound of earth 2½ ft high from pits 24 x 18 x 12 in dug for corner to Sections 17. 18 19 and 20

Rolling Thin soil. Sand Hills

Township 34 N Range 30 W 6th PM

East on a random line between Sections 17 and 20
va 14° 25' E

4000 Set temporary 1/4 Sec cor

1984 Intersected the N and S line 3 links South of the corner to Sections 16. 17. 20 and 21 from which corner I run South 89° 59' West on a true line between Sections 17 and 20
va 14° 28' E

2092 Deposited charred stake raised mound of earth 2½ ft high from pits 24 x 18 x 12 in dug for 1/4 Sec cor

1984 The corner to Sections 17. 18 19 and 20

Rolling Thin soil Sand Hills

Township 34 N. Range 30 W. 6th P.M.

	West on a random line between Sections 18 and 19
	va 14° 21' E
11000	Set temporary 1/4 Sec cor
7791	Intersected the West Boundary of the Township 16 links North of the Corner to Sections 18 and 19 from which corner I run North 89° 53' East on a true line between Sections 18 and 19
	va 14° 21' E
7791	Deposited Charred Stake raised mound of earth 2 1/2 ft high from pits 24 x 18 x 12 in deep for 1/4 Sec cor
7791	The Corner to Sections 17. 18. 19 and 20
	Rolling Sand Hills Thirdrate land

Township 34 N. Range 30 W. 6th P.M.

	North between Sections 17 and 18
	va 14° 18' E
11000	Deposited Charred Stake raised mound of earth 2 1/2 ft high from pits 24 x 18 x 12 in deep for 1/4 Sec cor
8000	Deposited Charred Stake raised mound of earth 2 1/2 ft high from pits 24 x 18 x 12 in deep for corner to Sections 7. 8. 17 and 18
	Rolling Sand Hills Thirdrate

Township 34 N Range 30 W 6th P.M.

	East on a random line between Sections 8 and 17
	Va 14° 21' E
4000	Set temporary ¼ Sec. cor.
7994	Intersected the N and S line 11 links South of the Corner to Sections 8. 9. 16 and 17 from which Corner I ran
	South 89° 55' West on a true line between Sections 8 and 17
	Va 14° 21' E
3997	Deposited charred stake raised mound of earth 2½ ft high from pits 24 x 18 in dup for ¼ Sec. cor.
7994	The corner to Sections 7. 8. 17 and 18
	Rolling Sand hills
	Third rate

Township 34 N Range 30 W 6th P.M.

	West on a random line between Sections 7 and 18
	Va 14° 25' E
4000	Set temporary ¼ Sec. cor.
7500	Loose hills and intervalley [illegible]
7743	Intersected the West Boundary of the Township 21 links North of the corner to Sections 7 and 18 from which Corner I ran
	North 89° 51' East on a true line between Sections 7 and 18
	Va 14° 25' E
3743	Deposited charred stake raised mound of earth 2½ ft high from pits 24 x 18 x [illegible] in dup for ¼ Sec. cor.
7743	The corner to Sections 7. 8. 17 and 18.
	Rolling Sand hills
	Third rate land

Township 34 N Range 30 W. 6th P.M.

North between Sections 7 and 8
Va 14° 21' E

4000 Deposited Charred Stake
raised mound of earth 2½
ft high from pits 24 x 18 x 12
in deep for ¼ Sec cor

8000 Deposited Charred Stake
raised mound of earth
2½ ft high from pits 24 x
18 x 12 in deep for Corner to
Sections 5, 6, 7 and 8

Thirdrate Land Hills

Township 34 N Range 30 W. 6th P.M.

East on a random line
between Sections 5 and 8
Va 14° 21' E

4000 Set temporary ¼ Sec cor

8008 Intersected the N and S line
9 links north of the Corner to
Sections 4, 5, 8 and 9 from
which Corner I run
North 89° 36' West on a true line
between Sections 5 and 8
Va 14° 21' E

4004 Deposited Charred Stake
raised mound of earth 2½
ft high from pits 24 x 18 x 12
in deep for ¼ Sec cor

8008 The Corner to Sections 5, 6, 7
and 8

Rolling Land Hills
Thirdrate Land

Township 34 N Range 30 W 6th P M

	West on a random line between Sections 6 and 7
	r a 14° 25' E
4000	Set temporary 1/4 Sec cor
7697	Intersected the West Boundary of the Township 10 links north of the Corner to Sections 7 and 8 from which corner I run North 89° 56' East on a true line between Sections 6 and 7
	r a 14° 25' E
3697	Deposited charred stake raised mound of earth 2 1/2 ft high from pits 24 x 18 x 12 in deep for 1/4 Sec cor
7697	The corner to Sections 5. 6. 7 and 8

Rolling Sand Hills
Third rate land

Township 34 N Range 30 W 6th P M

	North on a random line between Sections 5 and 6
	r a 14° 21' E
4000	Set temporary 1/4 Sec cor
8017	Intersected the North Boundary of the Township 19 links West of the Corner to Sections 5 and 6 from which corner I run South 8' West on a true line between Sections 5 and 6
	r a 14° 21' E
4017	Deposited charred stake raised mound of earth 2 1/2 ft high from pits 24 x 18 x 12 in deep for 1/4 Sec cor
8017	The corner to Sections 5. 6. 7 and 8

Rolling Sand Hills
Third rate land

November 3rd 1875

Township 34 N Range 30 W

General Description

This Township is watered in the North East by the Mini Chadega a beautiful stream of clear cold Spring water. The soil in the valley along the stream is of average quality some good hay ground can be found. There is no timber along the Cre In the South west is a small valley of level land, dark soil. The balance of the Township is rolling sand hills suitable for grazing Is Generally a poor Township.

List of Names

A list of the names of the individuals employed to assist in running, measuring or marking the lines and corners described in the foregoing field notes of Township No 34 North of the Base Line of Range No 30 West of the 6th Principal Meridian, showing the respective capacities in which they acted:

Luke Miller Chainman
Albert Derby Chainman
Daniel Barker Moundman
Vasa Crow Moundman
Porter E. Sutton Moundman
Frank A. Webster Flagman

We hereby certify that we assisted Robert Harvey Deputy Surveyor in Surveying Township No. 34 North of the Base Line, Range No. 30 West of the 6th Principal Meridian and that said Township has been in all respects to the best of our knowledge and belief well and faithfully surveyed and the boundary monuments planted according to the instructions of the Surveyor General, and of dimensions character construction and marking, and in the manner as specifically described in the foregoing field notes.

Luke Miller Chainman
Albert Derby Chainman
Dan T. Barker Mound man
Vasa Crow Mound man
Porter E Sutton Mound man
Frank A. Webster Flagman

Subscribed and sworn to by the above named persons before me this 1 day of Dec 1875

A. G. Kendall
Clerk Howard Co, Neb

I Robert Harvey deputy Surveyor do solemnly swear that in pursuance of a contract wherein Nicholas J. Paul and Robert Harvey are contractors with John R. Clark Surveyor General for the District of Nebraska and Iowa bearing date the 11th day of October, 1875. I have well faithfully and truly in my own proper person and in strict conformity to the instructions furnished by the Surveyor General, the Surveying manual and the Laws of the United States Surveyed all those parts or portions Township No 34 North of the Base Line of Range No 30 West of the 6th Principal Meridian

in the State of Nebr
as are represented in
foregoing field notes
as having been su
veyed under my direc
tions and I do further
solemnly swear that all
the corners of said Survey
have been established and
perpetuated in strict
accordance with the Sur
veying Manual, printed
Instructions and Special
Instructions of the Survey
General, of dimensions Char
acter construction
and marking and
in the manner as
specifically descri
in the foregoing
field notes, and that
the foregoing are
the true and
original field notes

of such Survey,

Robert Harvey

Subscribed in my
presence and sworn to
before me this 22 day
of December A. D. 1875

A. G. [illegible]
Clerk of Dist. Ct.

Surveyor Generals Office

Plattsmouth Neb April 10th 1876

The foregoing field Notes of the Survey and Subdivision of Township No 34 North of the Base Line of Range No 30 West of the 6th Principal Meridian in the State of Nebraska Executed by Robert Harvey under joint contract No 104 dated the 14th day of Oct 1875 in the months of October and November 1875 having been critically examined the necessary corrections and explanations made the said field Notes and the Survey they describe are hereby approved

Jno. G. Clark
Surveyor General

Town 35, Range 30 W.

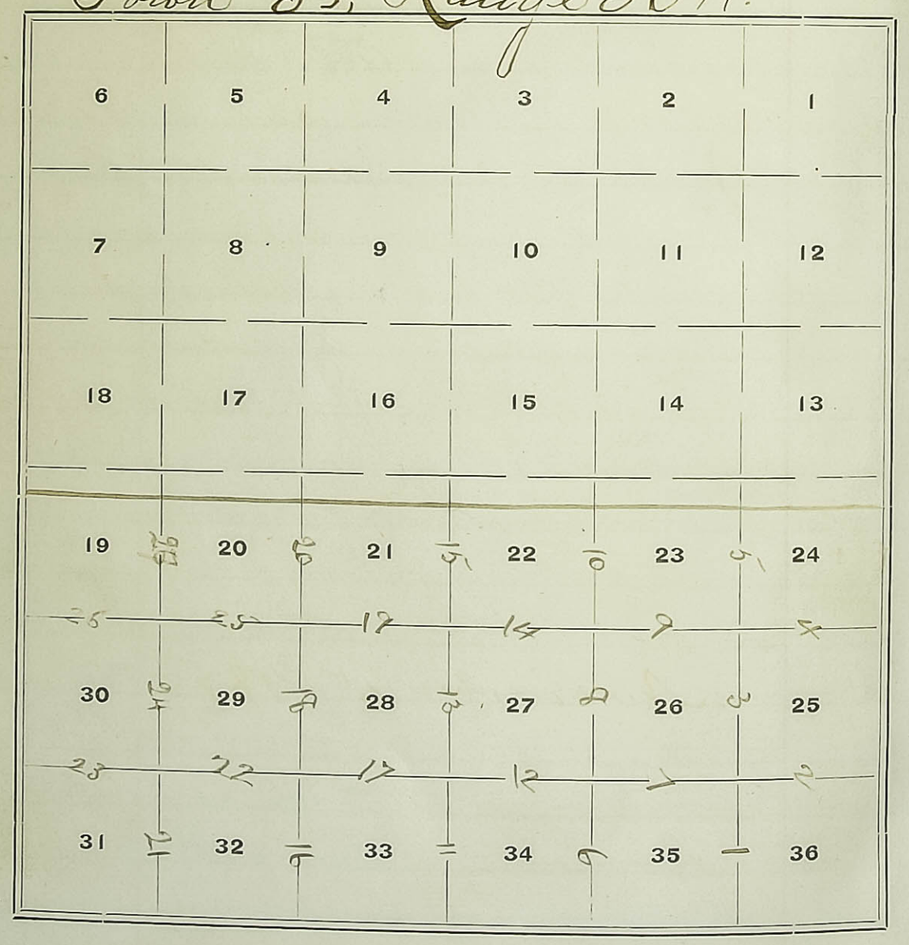

6	5	4	3	2	1
7	8	9	10	11	12
18	17	16	15	14	13
19	20	21	22	23	24
30	29	28	27	26	25
31	32	33	34	35	36

(A)

Field Notes of the Subdivision Lines of Fractional Township 35 North of the Base line of Range No 30 West of the 6th Principal Meridian in the State of Nebraska Surveyed by Robert Harvey Deputy Surveyor under joint contract No 101 bearing date the 11 day of October A.D. 1875 wherein Nicholas J. Paul and Robert Harvey are joint Contractors with John R. Clark United States Surveyor General for the District of Nebraska and Iowa

Survey Commenced November 4th 1875

Survey Completed November 6th 1875

(B)

Names & Duties of Assistants
Luke Miller Chainman
Albert Derby Chainman
Daniel Barker Moundman
Vasa Drow Moundman
Porter E. Sutton Moundman
Frank A. Webster Flagman

(A)

To determine the proper adjustment of my compass Commence at the Corner to Townships 34 and 35 North Range 29 and 30 West and run North, on a blank line along the East Boundary of Section 36

Va 14°45' East

3998 To a point 27 links West of [illegible]

8003 To a point 56 links West of the Corner to Sections 28 and 36

To retrace this line or run parallel thereto my compass must be adjusted to a variation of 14°21' E East

Note — This Township being entirely destitute of timber I deposited charred Stake at the point for half Section and Section Corners.

Fractional Township 35 N Range 30 W 6th P.M.

North between Sections 35 and 36
va 14° 21' E

800 Leave valley and enter hills bis S.S.W.

1000 Deposited Charred stake
raised mound of earth 2½
ft high from pits 24 x 18 x 12
in deep for ¼ Sec cor

8000 Deposited Charred stake
raised mound of earth 2½
ft high from pits 24 x 18
x 12 in deep for Corner
to Sections 25. 26. 35 and 36

Valley land First rate
Table land Clay soil
First rate

Fractional Township 35 N Range 30 W 6th P.M.

East on a random line
between Sections 25 and 36
va 14° 45' E

4000 Set temporary ¼ Sec cor

7500 Drain Course S.E.

7980 Intersected the East Boundary
of the Township 40 links North
of the Corner to Sections 25 and 36
from which Corner I run
North 89° 43' West on a true line
between Sections 25 and 36
va 14° 45' E

3490 Deposited Charred stake
raised mound of earth
2½ ft high from pit.
24 x 18 x 12 in deep for ¼
Sec cor

7980 The Corner to Sections 25. 26
35 and 36

Undulating Table land
Clay soil Second rate

Fractional Township 35 N Range 30 W 6th P.M.

North between Sections 25 and 26
va 14° 21' E

4000 Deposited Charred Stake
raised mound of earth 2½
ft high from pits 24×18×12
in deep for ¼ Sec cor

8000 Deposited Charred Stake
raised mound of earth
2½ ft high from pits
24×18×12 in deep for
Corner to Sections 23. 24
25 and 26

Surface gently undulating
Clayland
Firstrate land

Fractional Township 35 N Range 30 W 6th P.M.

East on a random line
between Sections 24 and 25
va 14° 45' E

2310 Drain Course S.E.
4000 Set temporary ¼ Sec cor
7956 Intersected the East Boundary
of the Township 54 links
North of the Corner to Sections
24 and 25 from which
Corner Iron
North 89° 37' West on a true line
between Sections 24 and 25
va 14° 45' E

3978 Deposited Charred Stake
raised mound of earth 2½ ft
high from pits 24×18×12 in
deep for ¼ Sec cor

7956 The Corner to Sections 23. 24
25 and 26

Rolling Tableland
Clay Soil
Firstrate land

Fractional Township 35 N Range 30 W 6th PM

North between Sections 23 and 24
Va 14° 35' E

1000 Enter high table land bes E & W
3700 Drain 3 chs. wide Course SE
4000 Deposited Charred Stake
raised mound of earth 2½
ft high from pits 24 x 18 x 12
in deep for ¼ Sec cor
6668 Intersected "North Boundary"
7.58 chains East of the
59 Mile Post
Deposited Charred Stake
raised mound of earth
2½ ft high from pits
24 x 18 x 12 in deep for
closing Corner to fractional
Sections 23 and 24

Rolling Tableland
Furstrate Soil

Fractional Township 35 N Range 30 W 6th PM

North between Sections 34 and 35
Va 14° 25' E

4000 Deposited Charred Stake
raised mound of earth 2½
ft high from pits 24 x 18 x 12
in deep for ¼ Sec cor
5800 Leave Valley and Enter tableland
bes N, W, and S E
7900 Drain Course West
8000 Deposited Charred Stake
raised mound of earth
2½ ft high from pits 24 x 18
x 12 in deep for Corner to
Sections. 26. 27. 34 and 35

Valley level Firstrate
Tableland rolling Secondrate

Fractional Township 35 N R 30 W 6th P.M.

	Cross on a random line between Sections 26 and 35
	Va 14° 45' E
4000	Set temporary ¼ Sec. Cor.
4400	Main Course S.E.
8016	Intersected the N end 8 line 39 links North of the Corner to Sections 25. 26. 35 and 36 from which Corner I run
	North 89° 43' West on a true line between Sections 26 and 35
	Va 14° 45' E
4008	Deposited Charred Stake raised Mound of earth 2½ ft high from pits 24 x 18 x 12 in deep for ¼ Sec. Cor.
8016	The corner to Sections 26. 27. 34 and 35
	Rolling Tabbland Secondrate Soil

Fractional Township 35 N Range 30 W 6th P.M.

	North between Sections 26 and 27
	Va 14° 25' E
4000	Deposited Charred Stake raised Mound of earth 2½ ft high from pits 24 x 18 x 12 in deep for ¼ Sec. Cor.
8000	Deposited Charred Stake raised Mound of earth 2½ ft high from pits 24 x 18 x 12 in deep for Corner to Sections 22. 23. 26 and 27
	Gently ~~undulating~~ rolling Sandy Knolls Secondrate land

	Crest on a random line between Sections 23 and 26 va 14° 45' E
1000	1/4 Temporary 1/4 Sec cor
1030	Intersected the N end S line 63 links north of the Corner to Sections 23. 24. 25 and 26 from which Corner I run North 89° 33' Westerna random line between Sections 23 and 26 va 14° 45' E
4015	Deposited Charred Stake raised mound of earth 2½ ft high from pits 24 x 18 x 12 in deep for 1/4 Sec cor.
8030	The corner to Sections. 22. 23. 26 and 27

Rolling Table land
Second rate

	North between Sections 22 and 23 va 14° 27' E.
1000	Deposited Charred Stake raised mound of earth 2½ ft high from pits 24 x 18 x 12 in deep for 1/4 Sec cor
6534	Intersected the North Boundary 7 chains and 43 links East of the 6th Mile Post Deposited Charred Stake raised mound of earth 2½ ft high from pits 24 x 18 x 12 in deep for closing corner to fractional Sections 22 and 23

Rolling Table land
Second rate land

November 4th 1875

Fractional Township 35 N Range 30 W. 6th P.M.

	North between Sections 33 and 34
	va 14° 25' E
3400	Leave Sand hills and enter
	valley bus N, W, & S.E.
4000	Deposited Charred Stake
	raised mound of earth 2½
	ft high from pits 24x18x12
	in deep for ¼ Sec. cor.
6300	Creek 12 link wide runs S.E.
7400	Mini Chaduzza Creek 17 lks
	wide runs S.E.
8000	Deposited Charred Stake
	raised mound of earth 2½
	ft high from pits 24x18x12
	in deep for corner to Sections
	27. 28. 33 and 34
	Sand hills Third rate
	valley Second rate land

Fractional Township 35 N Range 30 W 6th P.M.

	East on a random line
	between Sections 27 and 34
	va 14° 45' E
A 3600 2370	Dry creek course S.E. near entire hills N W & S E
4000	NOTE Set temporary ¼ Sec. cor.
8006	Intersected the N and S line
	31 links North of the corner
	to Sections 26. 27. 34 and 35
	from which corner I run
	North 89° 47' West on a true line
	between Sections 27 and 34
	va 14° 45' E
4003	Deposited Charred Stake
	raised mound of earth
	2½ ft high from pits 24x18
	x12 in deep for ¼ Sec. cor.
8006	The corner to Sections. 27. 28
	33 and 34
A Note	A 3600 chains Enter bluffs
	bus N, W, and S, E.
	valley land Sandy Third rate
	Tableland Clay soil Second rate

Fractional Township 35 N Range 30 W. 6th P.M.

North between Sections 27 and 28
Va 14° 25' E

2000 Leave Valley and Enter hills E S W
4000 Deposited Charred Stake
raised mound of earth 2½
ft high from pits 24 x 18 x 12
in deep for ¼ Sec. cor.
7700 Leave hills and Enter valley vs E S W
8000 Set a Limestone 14 x 10 x 8
deposited Charred Stake
raised mound of earth
2½ ft high from pits
24 x 18 x 12 in deep for
Corner to Sections 21. 22
27 and 28

Land rolling sandy
gravelly
Secondrate

Fractional Township 35 N Range 30 W 6th P.M.

East on a random line
between Sections 22 and 27
Va 14° 45' E
2400 Enter hills vs N, W, S, S E,
4000 Set temporary ¼ Sec. cor.
8022 Intersected the N and S line
27 links North of the corner
to Sections 22. 23. 26 and 27
from which corner I run
North 89° 48' West on a true
line between Sections 22 and 27
Va 14° 45' E
4011 Deposited Charred Stake
raised Mound of earth 2½
ft high from pits 24 x 18 x 12
in deep for ¼ Sec cor
80.22 Cor. to Secs. 21. 22. 27 & 28

Valley land Secondrate
Hills Thirdrate

Fractional Township 35 N. Range 30 W 6th P M

North between Sections 21 and 22

Va 14° 25' E

4 00	Leave valley and enter hills brs E & W
2 500	Leave hills and enter valley brs. N.W. & S.E.
2 00	Small dup pond 50 links west of the line
4000	Deposited charred stake raised mound of earth 2½ ft high from pits 24 x 18 x 12 in dep for ¼ Sec cor
6 200	Open bluffs, leave valley brs N.W. & S.E.
6407	Intersected the "North Boundary" 7 chains and 50 links East of the 61st Mile Post

Deposited charred stake raised mound of earth 2½ ft high from pits 24 x 18 x 12 in dep for closing corner to fractional Sections 21 and 22

Table land Clay soil
Firmate land

Fractional Township 35 N Range 30 W 6th P M

North between Sections 22 and 33

Va 14° 27' E

4000	Deposited charred stake raised mound of earth 2½ ft high from pits 24 x 18 x 12 in dep for ¼ Sec cor
8000	Deposited charred stake raised mound of earth 2½ ft high from pits 24 x 18 x 12 in dep for corner to Sections 28, 29, 32 and 33

Rolling Sand hills
Thirdrate Sand

Fractional Township 35 N Range 20 W 6th P.M.

	Course and true line between Sections 28 and 33 Va 14° 45' E
1100	Leave hills and enter valley bes N W. 88
1000	Set temporary 1/4 Sec cor,
7365	Mini Ohaduza Creek 12 links wide runs S.E.
7490	Intersected the N and S line 41 links north of the corner to Sections 27, 28 33 and 34 from which corner I saw North 89° 42' West on a true line between Sections 28 and 33 Va 14° 45' E
3995	Deposited charred Stake raised mound of earth 2½ ft high from pits 24 x 18 x 12 in deep for 1/4 Sec cor
7490	The corner to Sections 27. 28 34 and 33
	Hills, Sandy Thirdrate Valley land Firstrate

Fractional Township 35 N Range 20 W 6th P.M.

	North between Sections 28 and 29 Va 14° 27' E
1100	Leave hills and enter valley bes N W 88
1000	Deposited Charred Stake raised mound of earth 2½ ft high from pits 24 x 18 x 12 in ~~high~~ deep for 1/4 Sec cor
5550	Mini Ohaduza Creek 30 links wide 2 ft deep runs S.E.
5950	Same Creek 10 links wide runs W
6370	Same Creek 12 links wide runs E
7700	Leave valley and enter hills bes E 88 N
8000	Set Limestone 36 x 24 x 8 deposited charred Stake raised mound of earth 2½ ft high from pits 24 x 18 x 12 in deep for corner to Sections 20. 21 28 and 29
	Valley land has deep rich black sandy loam and produces tall heavy grass Firstrate

Fractional Township 35 N Range 30 W 6th Pl Ne

	Easton a random line
	between Sections 21 and 28
	Va 14° 48' E
3700	Drain Course W. 3 chs wide
4000	Set temporary 1/4 Sec cor
4 × 4500	see Note
7998	Intersected the N and S line
	49 links north of the corner
	to Sections 21. 22. 27 and 28
	from which corner I run
	North 89° 39' Westonatrun line
	between Sections 21 and 28
	Va 14° 48' E
3999	Set Limestone 12 × 6 × 3 in
	Deposited Charred Stake
	raised mound of earth
	2½ ft high from pits
	24 × 18 × 12 in deep for
	1/4 Sec cor
7998	The corner to Sections
	20. 21. 28 and 29
× Note –	At 45 chains Enter Valley Ns NTS
	Firstrate Tableland

Fractional Township 35 N Range 30 W 6th Pl Ne

	North between Sections 20 and 21
	Va 14° 27' E
4000	Set Limestone 8 × 6 × 3 in
	deposited Charred Stake
	raised mound of earth
	2½ ft high from pits 24 ×
	18 × 12 in deep for 1/4 Sec cor
6267	Intersected the North
	Boundary 7 chains and
	45 links East of the 62 #
	Mile Post
	Deposited Charred Stake
	raised mound of earth
	2½ ft high from pits 24 ×
	18 × 12 in deep for closing corner
	to fractional Sections 20 and 21
	South 20 chains broken
	Thirdrate land
	Balance Tableland
	Gently rolling Clay land
	Firstrate

Fractional Township 35 N Range 30 W 6th PM

North between Sections 31 and 32

Va 14° 27' E

4000 Deposited charred stake raised mound of earth 2½ ft high from pits 24 x 18 x 12 in deep for 1/4 Sec cor

8000 Deposited charred stake raised mound of earth 2½ ft high from pits 24 x 18 x 12 in deep for Corner to Sections 29, 30, 31 and 32

Rolling Surface
Thirdrate Sandhills

November 5th 1895

Fractional Township 35 N Range 30 W 6th PM

East and west on line between Sections 29 and 32

Va 14° 46' E

4000 Set temporary 1/4 Sec cor

8006 Intersected the N and S line 25 links north of the corner to Sections 28, 29, 32 and 33 from which corner I run North 89° 49' West on a true line between Sections 29 and 32

Va 14° 45' E

4008 Deposited charred stake raised mound of earth 2½ ft high from pits 24 x 18 x 12 in high from pits 24 x 18 x 12 in deep for replace cor

8006 The corner to Sections 29, 30, 31 and 32

Thirdrate Sand Hills

Fractional Township 38 N Range 30 W 6th P.M.

	Western a random line between Sections 30 and 31 Va 14°45'E
3945	Spring Branch 3 links wide runs North
4000	Set temporary 1/4 Sec cor
7654	Intersected the West Boundary of the Township 21 links South of the corner to Sections 30 and 31 from which corner I run. South 89°51' East on a true line between Sections 30 and 31 Va 14°45'E
3654	Deposited Charred Stake raised mound of earth 2½ ft high from pits 24 x 18 x 12 in deep for 1/4 Sec cor
7654	The corner to Sections 29. 30. 31 and 32

Sand hills
Thirdrate Soil

Fractional Township 38 N Range 30 W 6th P.M.

	North between Sections 29 and 30 Va 14°27'E
4000	Deposited Charred Stake raised mound of earth 2½ ft high from pits 24 x 18 x 12 in deep for 1/4 Sec cor
4100	Leave hills and enter valley bears E & W
7850	Mini Chaduza Creek 12 lks wide runs N.E.
7950	Same Creek 10 links wide runs W
8000	Deposited Charred Stake raised mound of earth 2½ ft high from pits 24 x 18 x 12 in deep for Corner to Sections 19. 20. 29 and 30

Sand hills Thirdrate land
Valley land black rich
Sandy loam Firstrate

Fractional Township 35 N Range 30 W 6th P.M.

East on a random line
between Sections 20 and 29
Va 14° 45' E

155 Mini Chaduza Creek 15 links
wide runs S.E.
1330 Same Creek 12 links wide runs N.E.
1510 Same Creek 20 links wide runs S.E.
2105 Same Creek 17 links wide runs N.E.
3900 Same Creek 15 links wide runs S.
4000 Set temporary 1/4 Sec cor
7700 Leave valley and enter hills bus N.W. & S.E.
7992 Intersected the N and S line
39 links north of the corner
to Sections 20. 21. 28 and 29
from which corner I run
North 89° 43' West on a true line
between Sections 20 and 29
Va 14° 45' E

3996 Deposited Charred Stake
raised mound of earth
2½ ft high from pits
24 x 18 x 12 in deep for 1/4 Sec cor
7992 The corner to Sections 19. 20
29 and 30

Soil deep rich loam good
beg land Fisstate

Fractional Township 35 N Range 30 W 6th P.M.

West on a random line
between Sections 19 and 30
Va 14° 45' E

645 Mini Chaduza Creek 26 links
wide runs N.W.
4000 Set temporary 1/4 Sec cor
5800 Same Creek and beaver dam 4.00
chains wide runs S.E.
7663 Intersected the West Boun-
dary of the Township 34 links
South of the Corner to Sections
19 and 30 from which corner
I run
South 89° 45' East on a true line
between Sections 19 and 30
Va 14° 45' E

3663 Deposited Charred Stake
raised mound of earth 2½
ft high from pits 24 x 18
x 12 in deep for 1/4 Sec cor
7663 The corner to Sections 19. 20
29 and 30

Soil black sandy loam
Tall grass Fisstate

Fractional Township 35 N Range 30 W 6th P.M.

North between Sections 19 and 20
r a 14° 27' E

175 Same Creek 12 links wide runs S.E.

4000 Deposited Charred Stake raised mound of earth 2½ ft high from pits 24 x 18 x 12 in deep for 1/4 Sec. cor.

4600 Leave valley and enter table land bis E.S.W.

6151 Intersected the "North Boundary" 7 chains and 56 links East of the 63th Mile Post

Deposited Charred Stake raised mound of earth 2½ ft high from pits 24 x 18 x 12 in deep for closing corner to fractional sections 19 and 20

Soil deep rich black loam Firstrat

November 6th 1875

Fractional Township 35 N Range 30 W 6th P.M.

General Description

This Township is watered by the Mini Chaduza a stream of clear cold spring water.

The valley is about one mile wide, has deep rich black soil. Excellent for agricultural purposes or for hay land. The tableland north of the Mini Chaduza is rolling clay soil

The South West part is sand hills good for grazing

The Township is distitute of timber.

List of Names.

A list of the Names of the individuals employed to assist in running, Measuring or Marking the lines and corners described in the foregoing field notes of Township No. 35 North of the Base Line of Range No 30 West of the 6th Principal Meridian, showing the respective capacities in which they acted;

Luke Miller Chainman
Albert Derby Chainman
Daniel Barker Axeman
Vasa Crow Axeman
Porter E. Sutton Axeman
Frank A. Webster Flagman

We hereby certify that we assisted Robert Heavey Deputy Surveyor in Sub-dividing Fractional Township No 35 North of the Base Line, Range No 30 West of the 6th Principal Meridian, and that said Township has been in all respects to the best of our knowledge and belief well and faithfully surveyed and the boundary Monuments planted according to the instructions of the Surveyor General and of dimension, character, construction and marking and in the manner as specifically described in the foregoing field notes.

Lafko Miller Chainman
Albert Dirby Chainman
Jas. Barker Flagman
Vesa Crow Flagman
Porter E Sutton Mound maker
Frank A Webster Flagman

Subscribed and sworn to by the above named persons before me this 1st day of Dec 1875

A. G. Kendall
Clerk Hamilton Co, Neb

I Robert Heavey Deputy Surveyor do solemnly swear that in pursuance of a joint contract wherein Nicholas O Reed and Robert Heavey are joined with John R. Clark Surveyor General for the District of Nebraska and bearing date the 14th day of October 1875. I have well faithfully and truly in my own proper person and in strict conformity ~~with~~ to the instructions furnished by the Surveyor the Surveying manual and the laws of the United States Surveyed Fractional Township No 35 North of the Base Line of Range No 30 West of the 6th Principal Meridian in Nebraska as are

represented in the foregoing field notes as having been surveyed under my directions, and I do further solemnly swear that all the corners of said survey have been established and perpetuated in strict accordance with the surveying manual, printed instructions and special structions of the Surveyor General of dimensions character construction and marking, and in the manner as specifically described in the foregoing field notes and that the foregoing are the true and original field notes of such survey

Robert Harvey

Subscribed in my

presence and sworn to before me this 23 day of December A. D. 1875

A. G. [illegible]
Clerk of District

Surveyor Generals Office,
Plattsmouth Neb April 10th 1876

The foregoing field notes of the survey of the Subdivision Lines of fractional Township No 35 North of the Base Line, of Range No 30 West of the 6th Principal Meridian in the State of Nebraska executed by Robert Harvey Deputy Surveyor under Joint Contract No 101 dated Oct 14th 1875 in the month of November 1875 having been critically examined, the necessary corrections and explanations made, the said field notes, and the surveys they describe are hereby approved

Jno. R. Clark
Surveyor General

General Land Office • Original Field Notes

Book Number

538

The images in this file are photographs of the notes of the original surveys of the State of Nebraska on file in the Office of the Nebraska State Surveyor located in Lincoln, Nebraska.

The original surveys in Nebraska began in the mid 1850's and were completed in the mid 1880's. The Nebraska office of the Surveyor General was closed June 30, 1886.