General Land Office • Original Field Notes

Book Number

543

The images in this file are photographs of the notes of the original surveys of the State of Nebraska on file in the Office of the Nebraska State Surveyor located in Lincoln, Nebraska.

The original surveys in Nebraska began in the mid 1850's and were completed in the mid 1880's. The Nebraska office of the Surveyor General was closed June 30, 1886.

Mound & Pits
Most Sand Hills & Crete

Field Notes
of
The Survey and Subdivision
of
Township 17 N of Base Line
of
Range 31 W of 6th P M
in Nebraska

Executed
by Stephen C McElroy Deputy
Surveyor under joint Contract
No 93 bearing date the 23rd day
of June 1875

Survey
Commenced Aug 13th 1875
Completed Aug 17th 1875

List of Names
and duties of Assistants

R. S. Powel } Chainmen
C. F. Rimer }
H. T. Toten } Moundmen
Francis Murray }

Town 17 S. Range 31 West

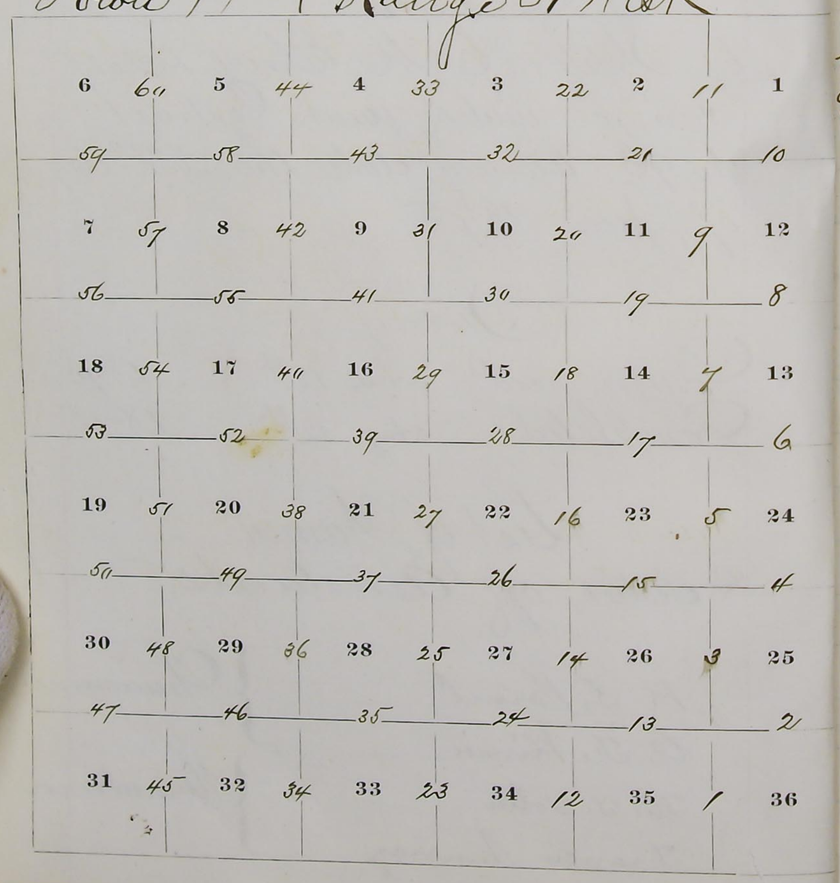

T 17 S. R 31 W 6th P.M.

Chains

To determine the proper adjustment of my Compass for subdividing this Township I commenced at the S.E. Corner of Township 17 S. Ranges 30 and 31 West and run North on a blank line along the East boundary of Section 36

Va 13° 25' E.

40.00 To a point 6 links E. of 1/4 Sec Cor

40.00 To a point 11 links E. of Corner to Sections 25 and 36

To retrace this Line or run parallel thereto my Compass must be adjusted to

Va 13° 30' E.

Subdivision commenced Aug 13th 1875

T 17 N R 31 W 6th P M

Chains	
	From the Corner to Sec 35 & 36 on South boundary of the Township I run North between Sec 35 & 36 Va 13° 30' E.
40.00	Raised mound of Earth 2½ ft high from pits 18×24×12 in deep for ¼ Sec Cor
80.00	Raised mound of Earth 3 ft high from pits 18×24×12 in deep for Cor to Sec 25.26 35 & 36
	Sand hills Soil 3rd rate

T 17 N R 31 W 6th P M

Chains	
	East on a random line between Sections 25 & 36 Va 13° 30' E.
40.00	Set flag for temporary ¼ Sec Cor
79.65	Intersect East boundary of Township 49 links South of Cor to Sec 25 & 36. From which Cor I run South 89° 39' West on true line between Sec 25 & 36 Va 13° 30' E.
39.82½	Raised mound of Earth 2½ ft high from pits 18×24×12 in deep for ¼ Sec Cor
79.65	Cor to Sec 25.26.35 & 36
	Land Sand hills Soil 3rd rate

T 17 N R 31 W 6th P.M.

Chains	
	North between Sec 25 & 26 Va 13°30' E.
40.00	Raised mound of earth 2½ ft high from pits 18×24×12 in deep for ¼ Sec Cor
80.00	Raised mound of earth 3 ft high from pits 18×24×12 in deep for Cor to Sec 23.24 25 & 26
Land Sand hills	Soil 3rd rate

T 17 N R 31 W 6th P.M.

Chains	
	East on a random line between Sec 24 & 25 Va 13°30' E.
40.00	Set flag for temporary ¼ Sec Cor
79.82	Intersect East boundary of Township 35 links South of Cor to Sec 24 & 25 from which Cor I run South 89°45' West On true line between Sec 24 & 25 Va 13°30' E.
39.91	Raised mound of earth 2½ ft high from pits 18×24×12 in deep for ¼ Sec Cor
79.82	Cor to Sec 23.24.25 & 26
Land Sand hills	Soil 3rd rate

T 17 N R 31 W 6th P M

Chains	
	North between Secs 23 & 24 Va 13°30' E.
40:00	Raised mound of earth 2½ ft high from pits 18 x 24 x 12 in deep for ¼ Sec Cor
80:00	Raised mound of earth 3 ft high from pits 18 x 24 x 12 in deep for Cor to Secs 13. 14 23 & 24.
Sand hills	Soil 3rd rate

T 17 N R 31 W 6th P M

Chains	
	East on a random line between Secs 13 & 24 Va 13°30' E.
40:00	Set flag for temporary ¼ Sec Cor
79.84	Intersect East boundary of Township 14. links South of Cor to Secs 13 & 14. from which Cor I run South 89°54' West On true line between Secs 13 & 24 Va 13°30' E
39.92	Raised mound of earth 2½ ft high from pits 18 x 24 x 12 in deep for ¼ Sec Cor
79.84	Cor to Secs 13. 14. 23 & 24
Sand hills	Soil 3rd rate

T 17 N R 31 W 6th P.M.

Chains	North between Secs 13 and 14 Va 13° 30' E.
40.00	Raised mound of earth 2½ ft high from pits 18×24×12 in deep for 1/4 Sec Cor
80.00	Raised mound of Earth 3 ft high from pits 18×24×12 in deep for Cor to Secs 11.12 13 and 14
	Sand hills Soil 3rd rate

T 17 N R 31 W 6th P.M.

Chains	East on a random line between Secs 12 and 13 Va 13° 30' E.
40.00	Set flag for temporary 1/4 Sec Cor
79.92	Intersect East boundary of Township 7 links South of Cor to Secs 12 and 13 from which Cor I run South 89° 57' West On true line between Secs 12 & 13 Va 13° 30' E
39.96	Raised mound of Earth 2½ ft high from pits 18×24×12 in deep for 1/4 Sec Cor
79.92	Corner to Secs 11. 12. 13 and 14
	Land broken Soil 2nd rate

T 17 S R 31 W 6th P M

Chains	
	North between Sec 11 and 12 Va 13° 30' E.
40.00	Raised mound of Earth 2½ ft high from pits 18 x 24 x 12 in deep for ¼ Sec Cor
80.00	Raised mound of Earth 3 ft high from pits 18 x 24 x 12 in deep for Cor to Sec 1. 2. 11 and 12.
Land broken	Soil 2nd rate

T 17 S R 31 W 6th P M

Chains	
	East on a random line between Sec 1 and 12 Va 13° 30' E.
40.00	Set flag for temporary ¼ Sec Cor
80.00	Intersect East boundary of Township at the Cor to Sec 1 and 12 from which Cor I run
	West
	On true line between Sec 1 and 12 Va 13° 30' E
40.00	Raised mound of Earth 2½ ft high from pits 18 x 24 x 12 in deep for ¼ Sec Cor
80.00	Cor to Sec 1. 2. 11 and 12
	Land broken Soil 2nd rate

T 17 N R 31 W 6th P M

Chains	
	North on a random line between Sec 1 and 2 Va 13° 30' E.
40.00	Set flag for temporary 1/4 Sec Cor
80.17	Intersect north boundary of Township 10 links West of Cor to Sec 1 and 2 from which Cor I run South 4' West On true line between Sec 1 & 2 Va 13° 30' E
40.17	Raised mound of earth 2½ ft high from pits 18×24×12 in deep for 1/4 Sec Cor
80.17	Cor to Sec 1. 2. 11 and 12

Land broken Soil 2nd rate

T 17 N R 31 W 6th P M

Chains	
	North between Sec 34 and 35 Va 13° 30' E.
40.00	Raised mound of earth 2½ ft high from pits 18×24×12 in deep for 1/4 Sec Cor
80.00	Raised mound of earth 3 ft high from pits 18×24×12 in deep for Cor to Sec 26 27. 34 and 35

Sand Hills Soil 3rd rate

Aug 13th 1875

T 17 S R 31 W 6th PM

Chains	
	East on a random line between Secs 26 and 35 Va 13° 30' E
40.00	Set flag for temporary 1/4 Sec Cor
80.16	Intersect N and S line 16 links north of Cor to Secs 25.26 35 and 36 from which Cor I run North 89° 53' West On true line between Secs 26 and 35 Va 13° 30' E
40.08	Raised mound of earth 2 1/2 ft high from pits 18x24x12 in deep for 1/4 Sec Cor
80.16	Cor to Secs 26.27. 34 and 35
	Land Sand hills Soil 3rd rate

T 17 S R 31 W 6th PM

Chains	
	North between Secs 26 and 27 Va 13° 30' E
40.00	Raised mound of earth 2 1/2 ft high from pits 18x24x12 in deep for 1/4 Sec Cor
80.00	Raised mound of earth 3 ft high from pits 18x24x12 in deep for Cor to Secs 22.23 26 and 27
	Land Hills Soil 3rd rate

T 17 N R 31 W 6th P M

Chains	
	East on a random line between Sec 23 & 26 Va 13° 30' E.
40.00	Set flag for temporary 1/4 Sec Cor
80.10	Intersect N and S line 7 links north of Cor to Sec 23. 24. 25 & 26 from which Cor I run North 89° 57' West On true line between Sec 23 & 26 Va 13° 30' E.
40.05	Raised mound of earth 2 1/2 ft high from pits 18 x 24 x 12 in deep for 1/4 Sec Cor
80.10	Cor to Sec 22. 23. 26 & 27
	Sand hills Soil 3rd rate

T 17 N R 31 W 6th P M

Chains	
	North between Sec 22 & 23 Va 13° 30' E.
40.00	Raised mound of earth 2 1/2 ft high from pits 18 x 24 x 12 in deep for 1/4 Sec Cor
80.00	Raised mound of earth 3 ft high from pits 18 x 24 x 12 in deep for Cor to Sec 14. 15 22 & 23
	Sand hills Soil 3rd rate

T 17 N R 31 W 6th P M

Chains	
	East on a random line between Sec 14 and 23 Va 13° 30' E
40:00	Set flag for temporary 1/4 Sec Cor
80:04	Intersect N and S line at the Cor to Sec 13, 14 and 23 & 24 from which Cor I run West
	On true line between Sec 14 and 23 Va 13° 30' E.
40.02	Raised mound of Earth 2½ ft high from pits 18×24×12 in deep for 1/4 Sec Cor
80:04	Cor to Sec 14. 15. 22 and 23
	Sand hills Soil 3rd rate

T 17 N R 31 W 6th P M

Chains	
	North between Sec 14 and 15 Va 13° 30' E.
40:00	Raised mound of Earth 2½ ft high from pits 18×24×12 in deep for 1/4 Sec Cor
80:00	Raised mound of earth 3 feet high from pits 18×24×12 in deep for Cor to Sec 10. 11. 14 and 15
	Land broken Soil 2nd rate

T 17 S R 31 W 6th PM

Chains	
	East on a random line between Sec 11 and 14 Va 13° 30' E.
40:00	Set flag for temporary 1/4 Sec Cor
80:08	Intersect N and S line 16½ links north of Cor to Sec 11. 12. 13 and 14 from which Cor I run North 89° 53' West
	On true line between Sec 11 and 14 Va 13° 30' E.
40:04	Raised mound of earth 2½ ft high from pits 18x24x12 in deep for 1/4 Sec Cor
80:08	Cor to Sec 10. 11. 14 and 15
	Land broken Soil 2nd rate

T 17 S R 31 W 6th PM

Chains	
	North between Sec 10 and 11 Va 13° 30' E.
40:00	Raised mound of earth 2½ ft high from pits 18x24x12 in deep for 1/4 Sec Cor
80:00	Raised mound of earth 3 ft high from pits 18x24x12 in deep for Cor to Sec 2. 3. 10 and 11
	Land broken Soil 2nd rate

T 17 N R 31 W 6th PM

Chains	
	East on a random line between Sec 2 and 11 Va 13° 30' E.
40:00	Set flag for temporary 1/4 Sec Cor
79.96	Intersect N and South line 7 links South of Cor to Sec 1. 2. 11 and 12 from which Cor I run South 89° 57' West On true line between Sec 2 and 11 Va 13° 30' E
39.98	Raised mound of earth 2½ ft high from pits 18 x 24 x 12 in deep for 1/4 Sec Cor
79.96	Cor to Sec 2. 3. 10 and 11
	Land Broken Soil 2nd rate

T 17 N R 31 W 6th PM

Chains	
	North on a random line between Sec 2 and 3 Va 13° 30' E.
40:00	Set flag for temporary 1/4 Sec Cor
80:08	Intersect North boundary of Township at the Cor to Sec 2 and 3 from which Cor I run South On true line between Sec 2 and 3 Va 13° 30' E
40.08	Raised mound of earth 2½ feet high from pits 18 x 24 x 12 in deep for 1/4 Sec Cor
80.08	Cor to Sec 2. 3. 10 and 11
	Land Broken Soil 2nd rate

T 17 S R 31 W 6th P M

Chains	North between Sec 33 & 34 Va 13° 30' E
40.00	Raised mound of earth 2½ ft high from pits 18 x 24 x 12 in deep for ¼ Sec Cor
80.00	Raised mound of earth 3 ft high from pits 18 x 24 x 12 in deep for Cor to Sec 27. 28. 33 & 34.
Land Sand Hills	Soil 3rd rate

T 17 S R 31 W 6th P M

Chains	East on a random line between Sec 27 & 34 Va 13° 30' E.
40.00	Set flag for temporary ¼ Sec Cor
80.00	Intersect N & S. line at the Cor to Sec 26. 27. 34 & 35 from which Cor I run West
	On true line between Sec 27 & 34 Va 13° 30' E.
40.00	Raised mound of earth 2½ ft high from pits 18 x 24 x 12 in deep for ¼ Sec Cor
80.00	Cor to Sec 27. 28. 33 & 34
Sand Hills	Soil 3rd rate

Aug 14th 1875

T 17 N R 31 W 6th P M

Chains	
	North between Sec 27 and 28 Va 13° 30' E.
40.00	Raised mound of earth 2½ ft high from pits 18x24x12 in deep for 1/4 Sec Cor
80.00	Raised mound of earth 3 ft high from pits 18x24x12 in deep for Cor to Sec 21. 22 27 and 28
	Sand Hills - Soil 3rd rate

T 17 N R 31 W 6th P M

Chains	
	East on a random line between Sec 22 and 27 Va 13° 30' E.
40.00	Set flag for temporary 1/4 Sec Cor
80.08	Intersect N and S line 7 links north of Cor to Sec 22. 23. 26 and 27. from which Cor I run North 89° 57' West On true line between Sec 22 and 27 Va 13° 30' E.
40.14	Raised mound of earth 2½ ft high from pits 18x24x12 in deep for 1/4 Sec Cor
80.08	Cor to Sec 21. 22. 27 and 28
	Sand Hills Soil 3rd rate

T 17 N R 31 W 6th P.M.

Chains	
	North between Secs 21 & 22 Va 13°30' E.
40.00	Raised mound of earth 2½ ft high from pits 18x24x12 in deep for ¼ Sec Cor
80.00	Raised mound of earth 3 ft high from pits 18x24x12 in deep for Cor to Secs 15.16 21 & 22
Sand hills	Soil 3rd rate

T 17 N R 31 W 6th P.M.

Chains	
	East on a random line between Secs 15 & 22 Va 13°30' E.
40.00	Set flag for temporary ¼ Sec Cor
80.00	Intersect N & S line 12 links South of Cor to Secs 14.15.22 & 23 from which Cor I run South 89°55' West
	On true line between Secs 15 & 22 Va 13°30' E.
40.00	Raised mound of earth 2½ ft high from pits 18x24x12 in deep for ¼ Sec Cor
80.00	Cor to Secs 15.16.21 & 22
Sand hills	Soil 3rd rate

T 17 N R 31 W 6th P.M.

Chains	
	North between Secs 15 and 16 Va 13° 30' E.
40:00	Raised mound of earth 2½ ft high from pits 18x24x12 in deep for 1/4 Sec Cor
80:00	Raised mound of earth 3 ft high from pits 18x24x12 in deep for Cor to Secs 9, 10 15 and 16
Land hilly	Soil 3rd rate

T 17 N R 31 W 6th P.M.

Chains	
	East on a random line between Secs 10 and 15 Va 13° 30' E.
40:00	Set flag for temporary 1/4 Sec Cor
79.82	Intersect N and S line 35 links South of Cor to Secs 10.11.14 and 15 from which Cor I run South 89° 45' West
	On true line between Secs 10 and 15 Va 13° 30' E
39.91	Raised mound of earth 2½ ft high from pits 18x24x12 in deep for 1/4 Sec Cor
79.82	Cor to Secs 9.10. 15 and 16
Land broken	Soil poor 2d rate

T 17 N R 31 W 6th P M

Chains	
	North between Secs 9 and 10 Va 13° 30' E.
40.00	Raised mound of earth 2½ ft high from pits 18×24×12 in deep for 1/4 Sec Cor
80.00	Raised mound of earth 3 ft high from pits 18×24×12 in deep for Cor to Secs 3. 4. 9 and 10
	Land Broken Soil 2nd rate

T 17 N R 31 W 6th P M

Chains	
	East on a random line between Secs 3 and 10 Va 13° 30' E.
40.00	Set flag for temporary 1/4 Sec Cor
79.94	Intersect N and S line 14 links South of Cor to Secs 2. 3. 10 and 11 from which Cor I run South 89° 54' West
	On true line between Secs 3 and 10 Va 13° 30' E
39.97	Raised mound of earth 2½ ft high from pits 18×24×12 in deep for 1/4 Sec Cor
79.94	Cor to Secs 3. 4. 9 and 10
	Land Broken Soil 2nd rate

T 17 N R 31 W 6th P M

Chains	
	North on a random line between Sec 3 & 4 Va 13° 30' E.
40.00	Set flag for temporary 1/4 Sec Cor
80.27	Intersect north boundary of Township 16 miles East of Cor to Secs 3 and 4 from which Cor I run South 7' East On true line between Secs 3 and 4 Va 13° 30' E
40.27	Raised mound of earth 2½ ft high from pits 18x24x12 in deep for 1/4 Sec Cor
80.27	Cor to Secs 3.4.9.10
	Land broken Soil 2nd rate

T 17 N R 31 W 6th P M

Chains	
	North between Secs 32 and 33 Va 13° 30' E.
40.00	Raised mound of earth 2½ ft high from pits 18x24x12 in deep for 1/4 Sec Cor
80.00	Raised mound of earth 3 ft high from pits 18x24x12 in deep for Cor to Secs 28.29. 32 and 33
	Sand hills Soil 3rd rate

T 17 N R 31 W 6th P.M.

Chains	
	East on a random line between Sect 28 and 33 Va 13° 30' E.
40.00	Set flag for temporary 1/4 Sec Cor
79.75	Intersect N and S line 23 links South of Cor to Sect 27. 28. 33 and 34 from which Cor I run South 89° 50' West On true line between Sect 28 & 33 Va 13° 30' E.
39.87½	Raised mound of Earth 2½ ft high from pits 18x24x12 in deep for 1/4 Sec Cor
79.75	Cor to Sect 28. 29. 32 and 33
	Sand hills Soil 3rd rate

T 17 N R 31 W 6th P.M.

Chains	
	North between Sect 28 and 29 Va 13° 30' E.
40.00	Raised mound of Earth 2½ ft high from pits 18x24x12 in deep for 1/4 Sec Cor
80.00	Raised mound of earth 3 ft high from pits 18x24x12 in deep for Cor to Sect 20. 21 28 and 29
	Sand hills Soil 3rd rate
	Aug 15th 1875

T 17 N R 31 W 6th PM

Chains	
	East on a random line between Secs 21 and 28 Va 13° 30' E.
40.00	Set flag for temporary 1/4 Sec Cor
79.88	Intersect N and S line 14 links South of Cor to Secs 21 22 27 and 28 from which Cor I run South 89° 54' West on true line between Secs 21 and 28 Va 13° 30' E.
39.94	Raised mound of earth 2½ ft high from pits 18x24x12 in deep for 1/4 Sec Cor
79.88	Cor to Secs 20. 21. 28 and 29
	Sand hills Soil 3rd rate

T 17 N R 31 W 6th PM

Chains	
	North between Secs 20 and 21 Va 13° 30' E.
40.00	Raised mound of earth 2½ ft high from pits 18x24x12 in deep for 1/4 Sec Cor
80.00	Raised mound of earth 3 ft high from pits 18x24x12 in deep for Cor to Secs 16.17 20 and 21
	Sand hills Soil 3rd rate

T 17 N R 31 W 6th PM

Chains	
	East on a random line between Sec 16 & 21 Va 13° 30' E.
40:00	Set flag for temporary 1/4 Sec Cor
80:00	Intersect N & S line 10 links North of Cor to Sec 15.16.21 & 22 from which Cor I run North 89° 55' West
	On true line between Sec 16 & 21 Va 13° 30' E.
40:00	Raised mound of Earth 2 1/2 ft high from pits 18x24x12 in deep for 1/4 Sec Cor
80:00	Cor to Sec 16.17.20 & 21
	Sand hills Soil 3rd rate

T 17 N R 31 W 6th PM

Chains	
	North between Sec 16 & 17 Va 13° 30' E.
40:00	Raised mound of Earth 2 1/2 ft high from pits 18x24x12 in deep for 1/4 Sec Cor
80.00	Raised mound of earth 3 feet high from pits 18x24x12 in deep for Cor to Sec 8.9. 16 & 17.
	Land broken Soil 2nd rate

T 17 S R 31 W 6th P M

Chains	
	East on a random line between Sec 9 and 16 Var 13° 30' E
40:00	Set flag for temporary 1/4 Sec Cor
79.88	Intersect N and S line at the Cor to Sec 9.10.15 and 16 from which Cor I run West
	On true line between Sec 9 and 16 Var 13° 30' E.
39.94	Raised mound of earth 2 1/2 ft high from pits 18x24x12 in deep for 1/4 Sec Cor
79.88	Cor to Sec 8.9.16 and 17
	Land broken Soil 2nd rate

T 17 S R 31 W 6th P M

Chains	
	North between Sec 8 and 9 Var 13° 30' E.
40:00	Raised mound of earth 2 1/2 ft high from pits 18x24x12 in deep for 1/4 Sec Cor
80:00	Raised mound of earth 3 ft high from pits 18x24x12 in deep for Cor to Sec 4.5 8 and 9
	Land broken Soil 2nd rate

T 17 N R 31 W 6th PM

Chains	
	East on a random line between Sec 4 and 9 Va 13° 30' E.
40.00	Set flag for temporary 1/4 Sec Cor
79.94	Intersect N and S line 10½ links North of Cor to Sec 3. 4. 9 and 10 from which Cor I run North 89° 56' West
	On true line between Sec 4 and 9 Va 13° 30' E.
39.97	Raised mound of earth 2½ ft high from pits 18×24×12 in deep for 1/4 Sec Cor
79.94	Cor to Sec 4. 5. 8 and 9
	Land broken Soil 2nd rate

T 17 N R 31 W 6th PM

Chains	
	North on a random line between Sec 4 and 5 Va 13° 30' E.
40.00	Set flag for temporary 1/4 Sec Cor
79.84	Intersect North boundary of Township 14 links East of Cor to Sec 4 and 5 from which Cor I run South 6' East
	On true line between Sec 4 & 5 Va 13° 30' E.
39.84	Raised mound of earth 2½ ft high from pits 18×24×12 in deep for 1/4 Sec Cor
79.84	Cor to Sec 4. 5. 8 and 9
	Land broken Soil 2nd rate

T 17 N R 31 W 6th PM

Chains	North between Secs 31 and 32 Va 13° 30' E.
40:00	Raised mound of earth 2½ ft high from pits 18×24×12 in deep for 1/4 Sec Cor
80:00	Raised mound of earth 3 ft high from pits 18×24×12 in deep for Cor to Secs 29.30 31 and 32
Sand hills	Soil 3rd rate

T 17 N R 31 W 6th PM

Chains	East on a random line between Secs 29 and 32 Va 13° 30' E.
40:00	Set flag for temporary 1/4 Sec Cor
80:00	Intersect N and S line 5 links N of Cor to Secs 28.29.32 and 33 from which Cor I run North 89° 58' West
	On true line between Secs 29 and 32 Va 13° 30' E.
40:00	Raised mound of earth 2½ ft high from pits 18×24×12 in deep for 1/4 Sec Cor
80:00	Cor to Secs 29.30.31 and 32
Sand hills	Soil 3rd rate

T 17 N R 31 W 6th P M

Chains	
	West on a random line between Sec 30 and 31 Va 13° 30' E
40.00	Set flag for temporary 1/4 Sec Cor
79.80	Intersect West boundary of Township 17 links South of Cor to Sec 30 and 31 from which Cor I run South 89° 57' East On true line between Sec 30 and 31 Va 13° 30' E.
39.80	Raised mound of earth 2½ ft high from pits 18×24×12 in deep for 1/4 Sec Cor
79.80	Cor to Sec 29. 30. 31 and 32
	Sand hills Soil 3rd rate

T 17 N R 31 W 6th P M

Chains	
	North between Sec 29 and 30 Va 13° 30' E.
40.00	Raised mound of earth 2½ ft high from pits 18×24×12 in deep for 1/4 Sec Cor
80.00	Raised mound of earth 3 ft high from pits 18×24×12 in deep for Cor to Sec 19. 20 29 and 30
	Sand hills Soil 3rd rate
	Aug 16th 1875

T 17 N R 31 W 6th PM

Chains	
	East on a random line between Sec 20 and 29 Va 13° 30' E.
40 00	Set flag for temporary 1/4 Sec Cor
80.10	Intersect N and S line 21 links North of Cor to Sec 20. 21. 28 and 29 from which Cor I run North 89° 51' West On true line between Sec 20 and 29 Va 13° 30' E.
40.05	Raised mound of earth 2½ ft high from pits 18×24×12 in deep for 1/4 Sec Cor
80.10	Cor to Sec 19. 20. 29 and 30

Sand hills Soil 3rd rate

T 17 N R 31 W 6th PM

Chains	
	West on a random line between Sec 19 and 30 Va 13° 30' E
40.00	Set flag for temporary 1/4 Sec Cor
79.66	Intersect West boundary of township 14 links South of Cor to Sec 19 and 30 from which Cor I run South 89° 54' East On true line between Sec 19 and 30 Va 13° 30' E
39.66	Raised mound of earth 2½ ft high from pits 18×24×12 in deep for 1/4 Sec Cor
79.66	Cor to Sec 19. 20. 29 and 30

Sand hills Soil 3rd rate

T 17 N R 31 W 6th P M

Chains	North between Sect 19 and 20 Va 13° 30' E
40:00	Raised mound of earth 2½ ft high from pits 18×24×12 in deep for 1/4 Sec Cor
80.00	Raised mound of earth 3 ft high from pits 18×24×12 in deep for Cor to Sect 17. 18. 19 and 20
Sand hills	Soil 3rd rate

T 17 N R 31 W 6th P M

Chains	East on a random line between Sec 17 and 20 Va 13° 30' E
40:00	Set flag for temporary 1/4 Sec Cor
80:00	Intersect N and S line at the Cor to Sect 16. 17. 20 and 21 from which Cor I run West
	On true line between Sec 17 & 20 Va 13° 30' E
40:00	Raised mound of earth 2½ ft high from pits 18×24×12 in deep for 1/4 Sec Cor
80.00	Cor to Sect 17. 18. 19 and 20.
	Sand hills Soil 3rd rate

T 17 N R 31 W 6th PM

Chains	
	West on a random line between Sec 18 and 19 Va 13° 30' E.
40.00	Set flag for temporary 1/4 Sec Cor
79.87	Intersect West boundary of Township 17 ~~½~~ links North of Cor to Sec 18 and 19 from which Corner I run North 89° 53' ~~30~~ 3" East On true line between Sec 18 and 19 Va 13° 30' E.
39.87	Raised mound of earth 2½ ft high from pits 18×24×12 in deep for 1/4 Sec Cor
79.87	Cor to Sec 17. 18. 19 and 20
	Sand hills Soil 3rd rate

T 17 N R 31 W 6th PM

Chains	
	North between Sec 17 and 18 Va 13° 30' E.
40.00	Raised mound of earth 2½ ft high from pits 18×24×12 in deep for 1/4 Sec Cor
80.00	Raised mound of earth 3 ft high from pits 18×24×12 in deep for Cor to Sec 7. 8 17 and 18
	Sand hills Soil 3rd rate

T 17 N R 31 W 6th P.M.

Chains	East on a random line between Sec 8 and 17 Va 13° 30' E.
40.00	Set flag for temporary 1/4 Sec Cor
80.08	Intersect N and S line 9 lks North of Cor to Sec 8.9.16 & 17 from which Cor I run North 89° 56' West On true line between Sec 8 & 17 Va 13° 30' E.
40.04	Raised mound of earth 2½ ft high from pits 18 x 24 x 12 in deep for 1/4 Sec Cor
80.08	Cor to Sec 7.8.17 and 18

Land broken Soil 2nd rate

T 17 N R 31 W 6th P.M.

Chains	West on a random line between Sec 7 and 18 Va 13° 30' E
40.00	Set flag for temporary 1/4 Sec Cor
79.30	Intersect West boundary of Township at the Cor to Sec 7 and 18 from which Cor I run East On true line between Sec 7 & 18 Va 13° 30' E
39.30	Raised mound of earth 2½ ft high from pits 18 x 24 x 12 in deep for 1/4 Sec Cor
79.30	Cor to Sec 7.8.17 and 18

Land broken Soil 2nd rate

T 17 N R 31 W 6th P M

Chains	
	North between Secs 7 and 8 Va 13° 30' E.
40.00	Raised mound of earth 2½ ft high from pits 18×24×12 in deep for ¼ Sec Cor
80.00	Raised mound of earth 3 ft high from pits 18×24×12 in deep for Cor to Secs 5. 6 7 and 8
	Land broken Soil 2nd rate

T 17 N R 31 W 6th P M

Chains	
	East on a random line between Secs 5 and 8 Va 13° 30' E.
40.00	Set flag for temporary ¼ Sec Cor
80.12	Intersect N and S line 14 links North of Cor to Secs 4. 5. 8 and 9 from which Cor I run North 89° 54' West On true line between Secs 5 and 8 Va 13° 30' E
40.06	Raised mound of earth 2½ ft high from pits 18×24×12 in deep for ¼ Sec Cor
80.12	Cor to Secs 5. 6. 7 and 8
	Land broken Soil 2nd rate

T 17 N R 31 W 6th PM

Chains	West on a random line between Sec 6 and 7 Va 13° 30' E.
40:00	Set flag for temporary 1/4 Sec Cor
79.30	Intersect West boundary of Township 10 links South of Cor to Sec 6 and 7 from which Cor I run South 89° 55' East On true line between Sec 6 and 7 Va 13° 30' E.
39.30	Raised mound of earth 2 1/2 ft high from pits 18x24x12 in deep for 1/4 Sec Cor
79.30	Cor to Sec 5. 6. 7 and 8

Land broken Soil 2nd rate

T 17 N R 31 W 6th PM

Chains	North on a random line between Sec 5 and 6 Va 13° 30' E.
40:00	Set flag for temporary 1/4 Sec Cor
80:04	Intersect North boundary of Township 7 links West of Cor to Sec 5 and 6 from which Cor I run South 3' West On true line between Sec 5 and 6 Va 13° 30' E.
40.04	Raised mound of earth 2 1/2 ft high from pits 18x24x12 in deep for 1/4 Sec Cor
80.04	Cor to Sec 5. 6. 7 and 8

Land broken Soil 2nd rate

Aug 17th 1875

General Description

The Southern and middle portions of this township is a succession of irregular sand hills and sinks with scattering bunch grass. The northern portion is rough and broken but better soil than that in the south part - the soil is hard & sandy poor, 2nd rate, with scattering blue joint and sand grass.
No wood or water in the Township.

List of Names

A List of the names of the individuals employed to assist in running, measuring and marking the lines and corners described in the forgoing Field Notes of T 17 N of Base Line of Range 31 West of 6th P.M. Showing the respective capacities in which they acted

R. L. Powel	Chainmen
C. J. Rima	
H. J. Toten	Roundman
Francis Murray	

We hereby certify that we assisted Stephen E McElroy Deputy Surveyor, in surveying and subdividing Township 17 North of the Base Line of Range No 31 West of the 6th Principal Meridian in the State of Nebraska, and that said Township has been in all respects to the best of our Knowledge and belief, well and faithfully surveyed and the boundary monuments planted according to the instructions furnished by the Surveyor General of dimensions, character, construction and marking, and in the manner as specifically described in the foregoing Field Notes

R. L. Powell. } Chainmen
C. F. Rima }
H. T. Totten } Moundmen
Francis Murray

Subscribed and sworn to by the above named persons before me a County Clerk in and for Lincoln County and State of Nebraska this 14th day of Sept 1875

James Belton
County Clerk

I Stephen C McElroy, Deputy Surveyor do solemnly swear that in pursuance of a joint Contract No 93, wherein Stephen C McElroy & Robt. P. Beecher are joint Contractors with E E Cunningham United States Surveyor General for the District of Nebraska & Iowa, bearing date the 23rd day of June 1875 I have well faithfully and truly in my own proper person and in strict conformity with the instructions of the Surveyor General the Surveying Manual and the Laws of the United States Surveyed all those parts or portions of Township No 17 North of Base Line of Range 31 West of 6th Principal Meridian in the State of Nebraska as are represented in the foregoing Field Notes as having been Surveyed under my direction, and I do further

solemnly swear that all the Corners of said Survey have been established & perpetuated in strict accordance with the Surveying Manual & printed instructions and Special Instructions of the Surveyor General of dimension, character, construction and marking and in the manner as specifically described in the foregoing Field Notes, and that the foregoing are the true and original Field Notes of such Survey

S. C. McElroy. Deputy Surveyor

Subscribed and sworn to before me a Notary Public in and for Cass County and State of Nebraska this 16th day of September 1875

Tho Pollock
Notary Public

67.

Surveyor Generals Office
Plattsmouth Neb 1875

The forgoing field notes of the survey and subdivision of Township No 17 North of the Base Line of Range No 3 West of the 6th P.M. in Nebraska executed by C. McElroy

Surveyor Generals Office
Plattsmouth Neb Oct 20 1875

The foregoing field notes of the survey and subdivision of Township No. 19 North of the Base Line of Range No. 31 West of 6th P.M. in Nebraska Executed by Stephen C. McElroy under joint Contract No. 93. dated June 23d 1875 in the month of August 1875 having been critically examined the necessary corrections and explinations made the said field notes with the survey they describe are hereby approved

Jno. C. Clark Surveyor General

Field Notes
of
The Survey and Subdivision
of
Township 18 N of Base Line
of
Range 31 W of 6th P.M.
in Nebraska

Executed
by Stephen C McElroy
Deputy Surveyor under joint
Contract No 93 bearing date
the 23rd day of June 1875

Survey
Commenced Aug 8th 1875
Completed Aug 12th 1875

List of Names
and duties of assistants

R. S. Powel } Chainmen
C. F. Kima }
H. T. Toten } Mound men
Francis Murray }

Town 18 N. Range 31 W.

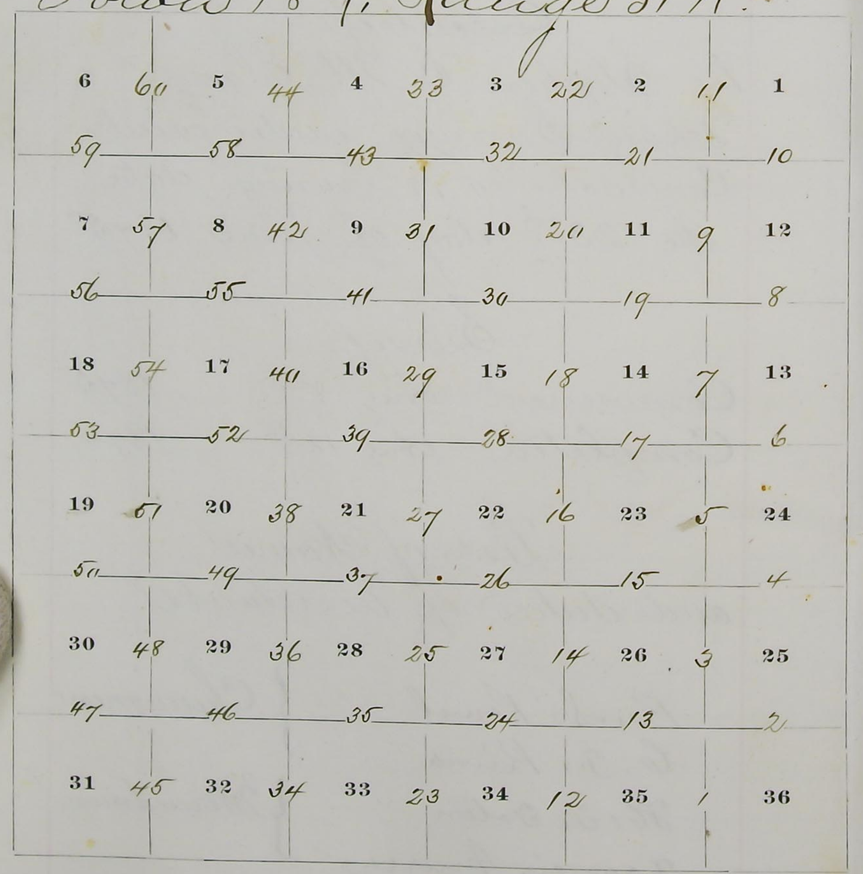

T 18 N. R 31 W 6th P.M.

Chains	
	To determine the proper adjustment of my Compass for subdividing this Township I commenced at the S.E. Cor. of Township 18 N. Ranges 30 and 31 W. and run North on a blank line along the East boundary of Section 36 Va 13° 21' E
40.00	To a point 12 links E of 1/4 Sec Cor
80.00	To a point 23 links E of Corner to Sections 25 and 36
	To retrace this line or run parallel thereto my Compass must be adjusted to Va 13° 30' E.

Subdivision commenced Aug 8th 1875

T 18 N R 31 W 6th P M

Chains	
	From the Corner to Sections 35 and 36 on South boundary of Township I run North between Sec 35 and 36 Va 13° 30' E
40.00	Raised mound of Earth 2½ ft high from pits 18×24×12 in deep for ¼ Sec Cor
80.00	Raised mound of Earth 3 ft high from pits 18×24×12 in deep for Cor to Sec 25 26. 35 and 36
	Land broken Soil 2nd rate

T 18 N R 31 W 6th P M

Chains	
	East on a random line between Sec 25 and 36 Va 13° 30' E
40.00	Set flag for temporary ¼ Sec Cor
80.10	Intersect east boundary of Township 7 links north of Cor to Sec 25 and 36 from which Cor I run North 89° 57' West On true line between Sec 25 and 36 Va 13° 30' E.
40.05	Raised mound of Earth 2½ ft high from pits 18×24×12 in deep for ¼ Sec Cor
80.10	Cor to Sec 25. 26. 35 and 36
	Land broken Soil 2nd rate

T 18 S. R 31 W 6th P.M.

Chains	North between Sec. 25 and 26 Va 13° 30' E
40.00	Raised mound of earth 2½ ft high from pits 18 x 24 x 12 in deep for ¼ Sec Cor
80.00	Raised mound of earth 3 ft high from pits 18 x 24 x 12 in deep for Cor to Sec 23. 24. 25 and 26
Land broken	Soil 2nd rate

T 18 S. R 31 W 6th P.M.

Chains	East on a random line between Sec 24 and 25 Va 13° 30' E.
40.00	Set flag for temporary ¼ Sec Cor
80.24	Intersect East boundary of Township 28 little north of Cor to Sec 24 and 25 from which Cor I run North 89° 48' West On true line between Sec 24 & 25 Va 13° 30' E.
40.12	Raised mound of Earth 2½ ft high from pits 18 x 24 x 12 in deep for ¼ Sec Cor
80.24	Cor to Sec 23. 24. 25 and 26
Land broken	Soil 2nd rate

T 18 N. R. 31 W. 6th PM

Chains	North between Secs 23 and 24 Va 13° 30' E
40.00	Raised mound of earth 2½ ft high from pits 18×24×12 in deep for ¼ Sec Cor
80.00	Raised mound of earth 3 ft high from pits 18×24×12 in deep for Cor to Secs 13.14 23 and 24
Land Broken	Soil 2nd rate

T 18 N. R 31 W. 6th PM

Chains	East on a random line between Secs 13 and 24 Va 13° 30' E
40.00	Set flag for temporary ¼ Sec Cor
80.07	Intersect East boundary of township at the Cor to Secs 13 and 24 from which Corner I run
	West
	On true line between Secs 13 and 24 Va 13° 30' E
40.03½	Raised mound of earth 2½ ft high from pits 18×24×12 in deep for ¼ Sec Cor
81.07	Cor to Secs 13.14.23 and 24
	Land Broken Soil 2nd rate

T 18 N R 31 W 6th PM

Chains	North between Secs 13 and 14 Va 13°30' E
40.00	Raised mound of earth 2½ ft high from pits 18×24×12 in deep for ¼ Sec Cor
80.00	Raised mound of earth 3 ft high from pits 18×24×12 in deep for Cor to Secs 11.12 13 and 14
Land Broken	Soil 2nd rate

T 18 N R 31 W 6th PM

Chains	East on a random line between Secs 12 and 13 Va 13°30' E
40.00	Set flag for temporary ¼ Sec Cor
79.90	Intersect East boundary of Township 16½ links South of Cor to Secs 12 and 13 from which Corner I run South 89°53' West on true line between Secs 12 and 13 Va 13°30' E
39.95	Raised mound of Earth 2½ ft high from pits 18×24×12 in deep for ¼ Sec Cor
79.90	Cor to Secs 11.12.13 and 14
Land Broken	Soil 2nd rate

T 18 N R 31 W 6th P.M.

Chains	
	North between Secs 11 and 12 Va 13°30' E.
40.00	Raised mound of earth 2½ ft high from pits 18×24×12 in deep for ¼ Sec Cor
80.00	Raised mound of earth 3 ft high from pits 18×24×12 in deep for Cor to Secs 1. 2. 11 and 12
	Land broken Soil 2nd rate

T 18 N R 31 W 6th P.M.

Chains	
	East on a random line between Secs 1 and 12 Va 13°30' E
40.04	Set flag for temporary ¼ Sec Cor
80.04	Intersect East boundary of Township 6 links North of Cor to Secs 1 and 12. from which Cor I run North 89°57' West On true line between Secs 1 and 12 Va 13°30' E.
40.02	Raised mound of earth 2½ ft high from pits 18×24×12 in deep for ¼ Sec Cor
80.04	Cor to Secs 1. 2. 11 and 12
	Land broken Soil 2nd rate

T 18 N R 31 W 6th P M

Chains	
	North on a random line between Sec 1 and 2 Va 13° 30' E.
40:00	Set flag for temporary 1/4 Sec Cor
80:00	Intersect North boundary of Township at the Cor to Sec 1 and 2 from which Corner I run
	South
	On true line between Sec 1 and 2 Va 13° 30' E
40:00	Raised mound of earth 2½ ft high from pits 18x24x12 in deep for 1/4 Sec Cor
80:00	Cor to Sec 1. 2. 11 and 12
	Land broken Soil 2nd rate

T 18 N R 31 W 6th P M

Chains	
	North between Sec 34 and 35 Va 13° 30' E.
40:00	Raised mound of earth 2½ ft high from pits 18x24x12 in deep for 1/4 Sec Cor
80:00	Raised mound of earth 3 ft high from pits 18x24x12 in deep for Cor to Sec 26. 27 34 and 35
	Land broken Soil 2nd rate
	Aug 8th 1875

T 18 N R 31 W 6th P M

Chains	East on a random line between Sec 26 and 35 Va 13°30' E.
40.00	Set flag for temporary 1/4 Sec Cor
79.72	Intersect N and S line 28 links South of Cor to Sec 25.26.35 and 36 from which Cor I run South 89°48' West
	On true line between Sec 26 and 35 Va 13°30' E
39.86	Raised mound of earth 2½ ft high from pits 18×24×12 in deep for 1/4 Sec Cor
79.72	Cor to Sec 26. 27. 34 and 35
	Land broken Soil 2nd rate

T 18 N R 31 W 6th P M

Chains	North between Sec 26 and 27 Va 13°30' E.
40.00	Raised mound of earth 2½ ft high from pits 18×24×12 in deep for 1/4 Sec Cor
80.00	Raised mound of earth 3 ft high from pits 18×24×12 in deep for Cor to Sec 22.23 26 and 27.
	Land broken Soil 2nd rate

T 18 N R 31 W 6th PM

Chains	
	East on a random line between Secs 23 and 26 Va 13° 30' E
40.00	Set flag for temporary 1/4 Sec Cor
79.68	Intersect N and S line 35 links South of Cor to Secs 23.24. 25 and 26. from which Corner I run South 89° 45' West On true line between Secs 23 and 26 Va 13° 30' E.
39.84	Raised mound of earth 2½ ft high from pits 18×24×12 in deep for 1/4 Sec Cor
79.68	Cor to Secs 22. 23. 26 and 27
	Land broken Soil 2nd rate

T 18 N R 31 W 6th PM

Chains	
	North between Secs 22 and 23 Va 13° 30' E.
40.00	Raised mound of earth 2½ ft high from pits 18×24×12 in deep for 1/4 Sec Cor
80.00	Raised mound of earth 3 ft high from pits 18×24×12 in deep for Cor to Secs 14. 15 22 and 23
	Land broken Soil 2nd rate

T 18 N R 31 W 6th P.M.

Chains	
	East on a random line between Sec.s 14 and 23 Va 13° 30' E.
40.00	Set flag for temporary 1/4 Sec Cor
79.86	Intersect N and S line 14 links South of Cor to Sec.s 13. 14. 23 and 24. from which Cor I run South 89° 54' West. On true line between Sec.s 14 & 23 Va 13° 30' E.
39.93	Raised mound of earth 2½ ft high from pits 18×24×12 in deep for 1/4 Sec Cor
79.86	Cor to Sec.s 14. 15. 22 and 23
	Land broken Soil 2nd rate

T 18 N R 31 W 6th P.M.

Chains	
	North between Sec.s 14 and 15 Va 13° 30' E.
40.00	Raised mound of earth 2½ ft high from pits 18×24×12 in deep for 1/4 Sec Cor
80.00	Raised mound of earth 3 ft high from pits 18×24×12 in deep for Cor to Sec.s 10. 11 14 and 15
	Land broken Soil 2nd rate

T 18 N R 31 W 6th PM

Chains	
	East on a random line between Sec 11 and 14 Va 13°30' E.
40.00	Set flag for temporary 1/4 Sec Cor
79.88	Intersect N and S line 4 links South of Cor to Sec 11.12.13 and 14 from which Cor I run South 89°57' West
	On true line between Sec 11 and 14 Va 13°30' E.
39.94	Raised mound of earth 2½ ft high from pits 18×24×12 in deep for 1/4 Sec Cor
79.88	Cor to Sec 10.11.14 and 15
	Land broken Soil 2nd rate

T 18 N R 31 W 6th PM

Chains	
	North between Sec 10 and 11 Va 13°30' E.
40.00	Raised mound of earth 2½ ft high from pits 18×24×12 in deep for 1/4 Sec Cor
80.00	Raised mound of earth 3 ft high from pits 18×24×12 in deep for Cor to Sec 2.3 10 and 11
	Land broken Soil 2nd rate

T 18 N R 31 W 6th P.M.

Chains	East on a random line between Sec. 2 and 11 Va 13° 30' E.
40.00	Set flag for temporary 1/4 Sec Cor
80.05	Intersect N and S line 7 links North of Cor to Sec. 1. 2. 11 & 12 from which Cor I run North 89° 54' West On true line between Sec 2 and 11 Va 13° 30' E.
40.02½	Raised mound of earth 2½ ft high from pits 18 x 24 x 12 in deep for 1/4 Sec Cor
80.05	Corner to Sec. 2. 3. 10 and 11

Land broken Soil 2nd rate

T 18 N R 31 W 6th P.M.

Chains	North on a random line between Sec. 2 and 3 Va 13° 30' E.
40.00	Set flag for temporary 1/4 Sec Cor
79.92	Intersect North boundary of Township 21 links West of Cor to Sec. 2 and 3 from which Cor I run South 9' West On true line between Sec 2 & 3 Va 13° 30' E.
39.92	Raised mound of earth 2½ ft high from pits 18 x 24 x 12 in deep for 1/4 Sec Cor
79.92	Cor to Sec. 2. 3. 10 and 11

Land broken Soil 2nd rate

T 18 N R 31 W 6th P.M.

Chains	
	North between Sec 33 and 34 Va 13° 30' E.
32.00	Long Valley no outlet bears E & W
40.00	Raised mound of Earth 2½ ft high from pits 18×24×12 in deep for ¼ Sec Cor
80.00	Raised mound of Earth 3 ft high from pits 18×24×12 in deep for Cor to Sec 27. 28 33 and 34
Land Rolling	Soil 2nd rate

T 18 N R 31 W 6th P.M.

Chains	
	East on a random line between Sec 27 and 34 Va 13° 30' E.
40.00	Set flag for temporary ¼ Sec Cor
68.00	Leave Valley Enter Sand Hills bear North & South
80.15	Intersect N and S line 14 links North of Cor to Sec 26. 27. 34 and 35 from which Cor I run North 89° 54' West
	On true line between Sec 27 & 34 Va 13° 30' E.
40.07½	Raised mound of earth 2½ ft high from pits 18×24×12 in deep for ¼ Sec Cor
80.15	Cor to Sec 27. 28. 33 and 34
Land Rolling	Soil 2nd rate

Aug 9th 1875

T18 N R31 W 6th PM

Chains	North between Sec 27 and 28 Va 13°30' E.
40.00	Raised mound of earth 2½ ft high from pits 18x24x12 in deep for ¼ Sec Cor
72.00	Leave Valley Enter Sandhills bar E & W
80.00	Raised mound of earth 3 ft high from pits 18x24x12 in deep for Cor to Sec 21.22 27 and 28
Land rolling	Soil 2nd rate

T18 N R31 W 6th PM

Chains	East on a random line between Sec 22 and 27 Va 13°30' E.
40.00	Set flag for temporary ¼ Sec Cor
80.27	Intersect N and S line 28 links North of Cor to Sec 22.23 26 and 27 from which Cor I run North 89°48' West On true line between Sec 22 & 27 Va 13°30' E
41.13½	Raised mound of earth 2½ ft high from pits 18x24x12 in deep for ¼ Sec Cor
80.27	Cor to Sec 21.22.27 and 28
Land rolling	Soil 2nd rate

T 18 N R 31 W 6th P M

Chains	North between Secs 21 and 22 Va 13° 30' E.
4000	Raised mound of earth 2½ ft high from pits 18 x 24 x 12 in deep for ¼ Sec Cor
8000	Raised mound of earth 3 ft high from pits 18 x 24 x 12 in deep for Cor to Secs 15. 16 21 and 22
	Land broken Soil 2nd rate

T 18 N R 31 W 6th P M

Chains	East on a random line between Secs 15 and 22 Va 13° 30' E.
4000	Set flag for temporary ¼ Sec Cor
8007	Intersect N and S line 7 links North of Cor to Secs 14. 15. 22 and 23 from which Cor I run North 89° 57' West
	On true line between Secs 15 & 22 Va 13° 30' E
4003½	Raised mound of earth 2½ ft high from pits 18 x 24 x 12 in deep for ¼ Sec Cor
8007	Cor to Secs 15. 16. 21 and 22
	Land broken Soil 2nd rate

T 18 N R 31 W 6th P M

Chains	
	North between Sec 15 and 16 Va 13°30' E.
40.00	Raised mound of earth 2½ ft high from pits 18×24×12 in deep for 1/4 Sec Cor
80.00	Raised mound of earth 3 ft high from pits 18×24×12 in deep for Cor to Sec 9.10 15 and 16
Land broken	Soil 2nd rate

T 18 N R 31 W 6th P M

Chains	
	East on a random line between Sec 10 and 15 Va 13°30' E.
40.00	Set flag for temporary 1/4 Sec Cor
79.92	Intersect N and S line of lines South of Cor to Sec 10.11.14 and 15 from which Cor I run South 89°57' West
	On true line between Sec 10 & 15 Va 13°30' E
39.96	Raised mound of earth 2½ ft high from pits 18×24×12 in deep for 1/4 Sec Cor
79.92	Cor to Sec 9.10.15 and 16
Land broken	Soil 2nd rate

T 18 N R 31 W 6th P.M.

Chains	
	North between Secs 9 and 10 Va 13°30' E.
40.00	Raised mound of earth 2½ ft high from pits 18 x 24 x 12 in deep for 1/4 Sec Cor
80.00	Raised mound of earth 3 ft high from pits 18 x 24 x 12 in deep for Cor to Secs 3. 4. 9 and 10
Land broken	Soil 2nd rate

T 18 N R 31 W 6th P.M.

Chains	
	East on a random line between Secs 3 and 10 Va 13°30' E.
40.00	Set flag for temporary 1/4 Sec Cor
80.00	Intersect N and S line at the Cor to Secs 2. 3. 10 and 11 from which Cor I run West
	On true line between Secs 3 and 10 Va 13°30' E
40.00	Raised mound of earth 2½ ft high from pits 18 x 24 x 12 in deep for 1/4 Sec Cor
80.00	Cor to Secs 3. 4. 9 and 10
	Land broken Soil 2nd rate

T 18 N R 31 W 6th P M

Chains	
	North on a random line between Secs 3 & 4 Va 13° 30' E.
40.00	Set flag for temporary 1/4 Sec Cor
80.10	Intersect north boundary of Township 7 links west of Cor to Secs 3 & 4 from which Cor I run South 3' West
	On true line between Secs 3 & 4 Va 13° 30' E
40.10	Raised mound of earth 2 1/2 ft high from pits 18 x 24 x 12 in deep for 1/4 Sec Cor
80.10	Cor to Secs 3. 4. 9 & 10
	Land broken Soil 2nd rate

T 18 N R 31 W 6th P M

Chains	
	North between Secs 32 & 33 Va 13° 30' E.
40.00	Raised mound of earth 2 1/2 ft high from pits 18 x 24 x 12 in deep for 1/4 Sec Cor
80.00	Raised mound of earth 3 ft high from pits 18 x 24 x 12 in deep for Cor to Secs 28. 29 32 & 33
	Land broken Soil 2nd rate

T18N R31W 6th PM

Chains	
	East on a random line between Secs 28 and 33 Va 13° 30' E.
40.00	Set flag for temporary 1/4 Sec Cor
48.50	Leave upland enter valley bears N and S
80.08	Intersect N and S line at the Cor to Secs 27. 28. 33 and 34 from which Cor I run West
	On true line between Secs 28 & 33 Va 13° 30' E.
40.04	Raised mound of earth 2½ ft high from pits 18x24x12 in deep for 1/4 Sec Cor
80.08	Cor to Secs 28. 29. 32 & 33
	Land rolling Soil 2nd rate

T18N R31W 6th PM

Chains	
	North between Secs 28 and 29 Va 13° 30' E.
40.00	Raised mound of earth 2½ ft high from pits 18x24x12 in deep for 1/4 Sec Cor
80.00	Raised mound of earth 3 ft high from pits 18x24x12 in deep for Cor to Secs 20. 21 28 and 29
	Land broken Soil 2nd rate
	Aug 10th 1875

T 18 N R 31 W 6th PM

Chains	
	East on a random line between Sec 21 and 28 Va 13° 30' E.
40.00	Set flag for temporary 1/4 Sec Cor
80.00	Intersect N and S line of lines South of Cor to Sec 21. 22 27 and 28 from which Cor I run South 89° 57' West On true line between Sec 21 & 28 Va 13° 30' E.
40.00	Raised mound of earth 2½ ft high from pits 18×24×12 in deep for 1/4 Sec Cor
80.00	Cor to Sec 20. 21. 28 and 29
	Land broken Soil 2nd rate

T 18 N R 31 W 6th PM

Chains	
	North between Sec 20 and 21 Va 13° 30' E.
40.00	Raised mound of earth 2½ ft high from pits 18×24×12 in deep for 1/4 Sec Cor
80.00	Raised mound of earth 3 ft high from pits 18×24×12 in deep for Cor to Sec 16. 17 20 and 21
	Land broken Soil 2nd rate

T 18 N R 31 W 6th P M

Chains	
	East on a random line between Sec 16 and 21 Va 13°30' E.
40.00	Set flag for temporary 1/4 Sec Cor
79.84	Intersect N and S line 14 links South of Cor to Sec 15.16 21 and 22 from which Cor I run South 89°54' West On true line between Sec 16 & 21 Va 13°30' E
39.92	Raised mound of earth 2½ ft high from pits 18 x 24 x 12 in deep for 1/4 Sec Cor
79.84	Cor to Sec 16. 17. 20 and 21
	Land broken Soil 2nd rate

T 18 N R 31 W 6th P M

Chains	
	North between Sec 16 and 17 Va 13°30' E.
40.00	Raised mound of earth 2½ ft high from pits 18 x 24 x 12 in deep for 1/4 Sec Cor
80.00	Raised mound of earth 3 ft high from pits 18 x 24 x 12 in deep for Cor to Sec 8.9 16 and 17
	Land broken Soil 2nd rate

T 18 N R 31 W 6th P M

Chains	
	East on a random line between Sec 9 and 16 Var 13°30' E.
40.00	Set flag for temporary 1/4 Sec Cor
79.96	Intersect N and S line 7 links South of Cor to Sec 9.10 15 and 16 from which Cor I run South 89°57' West On true line between Sec 9 & 16. Va 13°30' E
39.98	Raised mound of earth 2½ ft high from pits 18×24×12 in deep for 1/4 Sec Cor
79.96	Cor to Sec 8.9.16 and 17
	Land broken Soil 2nd rate

T 18 N R 31 W 6th P M

Chains	
	North between Sec 8 and 9 Var 13°30' E.
40.00	Raised mound of earth 2½ ft high from pits 18×24×12 in deep for 1/4 Sec Cor
80.00	Raised mound of earth 3 ft high from pits 18×24×12 in deep for Cor to Sec 4.5 8 and 9.
	Land broken Soil 2nd rate

T 18 N R 31 W 6th PM

Chains	East on a random line between Sec 4 and 9 Va 13° 30' E.
40.00	Set flag for temporary 1/4 Sec Cor
79.83	Intersect N and S line 21 links South of Cor to Sec 3.4.9 and 10 from which Cor I run South 89° 51' West
	On true line between Sec 4 & 9 Va 13° 30' E.
39.91½	Raised mound of earth 2½ ft high from pits 18x24x12 in deep for 1/4 Sec Cor
79.83	Cor to Sec 4.5.8 and 9
	Land broken Soil 2nd rate

T 18 N R 31 W 6th PM

Chains	North on a random line between Sec 4 and 5 Va 13° 30' E.
40.00	Set flag for temporary 1/4 Sec Cor
79.78	Intersect North boundary of Township 3½ links East of Cor to Sec 4 and 5 from which Corner I run South 1' 35" East
	On true line between Sec 4 & 5 Va 13° 30' E
39.78	Raised mound of earth 2½ ft high from pits 18x24x12 in deep for 1/4 Sec Cor
79.78	Cor to Sec 4.5.8 and 9
	Land broken Soil 2nd rate

T 18 N R 31 W 6th P M

Chains	North between Secs 31 and 32 Va 13°30' E.
40.00	Raised mound of earth 2½ ft high from pits 18×24×12 in deep for 1/4 Sec Cor
80.00	Raised mound of earth 3 ft high from pits 18×24×12 in deep for Cor to Secs 29. 30 31 and 32
Land Broken	Soil 2nd rate

T 18 N R 31 W 6th P M

Chains	East on a random line between Secs 29 and 32 Va 13°30' E.
40.00	Set flag for temporary 1/4 Sec Cor
79.88	Intersect N and S line 12 links South of Cor to Secs 28. 29 32 and 33 from which Cor I run South 89°55' West On true line between Secs 29 & 32 Va 13°30' E.
39.94	Raised mound of earth 2½ ft high from pits 18×24×12 in deep for 1/4 Sec Cor
79.88	Cor to Secs 29. 30. 31 & 32
Land Broken	Soil 2nd rate

T 18 N R 31 W 6th PM

Chains	
	West on a random line between Sec 30 & 31 Va 13° 30' E.
40.00	Set flag for temporary 1/4 Sec Cor
79.40	Intersect West boundary of Township 14 miles north of Cor to Sec 30 & 31 from which Cor I run North 89° 54' East On true line between Sec 30 & 31 Va 13° 30' E
39.40	Raised mound of earth 2½ ft high from pits 18x24x12 in deep for 1/4 Sec Cor
79.40	Cor to Sec 29. 30. 31 & 32
	Land Broken Soil 2nd rate

T 18 N R 31 W 6th PM

Chains	
	North between Sec 29 & 30 Va 13° 30' E.
40.00	Raised mound of earth 2½ ft high from pits 18x24x12 in deep for 1/4 Sec Cor
80.00	Raised mound of earth 3 ft high from pits 18x24x12 in deep for Cor to Sec 19. 20. 29 & 30
	Land Broken Soil 2nd rate
	Aug 11th 1875

T 18 N R 31 W 6th P M

Chains	
	East on a random line between Sec 20 and 29 Va 13° 30' E.
40 00	Set flag for temporary 1/4 Sec Cor
79.94	Intersect N and S line at the Cor to Sec 20. 21. 28 and 29 from which Cor I run West
	On true line between Sec 20 & 29 Va 13° 30' E.
39.97	Raised mound of Earth 2 1/2 ft high from pits 18 x 24 x 12 in deep for 1/4 Sec Cor
79.94	Cor to Sec 19. 20. 29 & 30

Land broken Soil 2nd rate

T 18 N R 31 W 6th P M

Chains	
	West on a random line between Sec 19 and 30 Va 13° 30' E.
40 00	Set flag for temporary 1/4 Sec Cor
79.52	Intersect West boundary of Township 7 links South of Cor to Sec 19 and 30 from which Cor I run South 89° 54' East
	On true line between Sec 19 & 30 Va 13° 30' E
39.52	Raised mound of earth 2 1/2 ft high from pits 18 x 24 x 12 in deep for 1/4 Sec Cor
79.52	Cor to Sec 19. 20. 29 & 30

Land broken Soil 2nd rate

T 18 S R 31 W 6th P M

Chains	North between Sec 19 and 20 Va 13° 30' E.
40.00	Raised mound of earth 2½ ft high from pits 18x24x12 in deep for 1/4 Sec Cor
80.00	Raised mound of earth 3 ft high from pits 18x24x12 in deep for Cor to Sec 17.18 19 and 20
	Land broken Soil 2nd rate

T 18 S R 31 W 6th P M

Chains	East on a random line between Sec 17 and 20 Va 13° 30' E.
40.00	Set flag for temporary 1/4 Sec Cor
80.00	Intersect N and S line 14 links north of Cor to Sec 16. 17. 20 and 21 from which Cor I run North 89° 54' West On true line between Sec 17 & 20 Va 13° 30' E
40.00	Raised mound of earth 2½ ft high from pits 18x24x12 in deep for 1/4 Sec Cor
80.00	Cor to Sec 17.18.19 and 20
	Land broken Soil 2nd rate

T 18 N R 31 W 6th P M

Chains	
	West on a random line between Secs 18 and 19 Va 13° 30' E.
40 00	Set flag for temporary 1/4 Sec Cor
79. 38	Intersect West boundary of Township 21 links South of Cor to Secs 18 and 19 from which Cor I run South 89° 51' East On true line between Secs 18 & 19 Va 13° 30' E
39. 38	Raised mound of earth 2½ ft high from pits 18x24x12 in deep for 1/4 Sec Cor
79. 38	Cor to Secs 17. 18. 19 and 20
	Land broken Soil 2nd rate

T 18 N R 31 W 6th P M

Chains	
	North between Secs 17 and 18 Va 13° 30' E.
40 00	Raised mound of earth 2½ ft high from pits 18x24x12 in deep for 1/4 Sec Cor
80 00	Raised mound of earth 3 ft high from pits 18x24x12 in deep for Cor to Secs 7. 8 17 and 18
	Land broken Soil 2nd rate

T18 N. R31 W. 6th P.M.

Chains	
	East on a random line between Sect 8 and 17 Va 13°30' E.
40.00	Set flag for temporary 1/4 Sec Cor
79.72	Intersect N. and S. line 21 lks South of Cor to Sect 8.9.16 and 17 from which Cor I run South 89°51' West On true line between Sect 8 & 17 Va 13°30' E.
39.86	Raised mound of earth 2½ ft high from pits 18×24×12 in deep for 1/4 Sec Cor
79.72	Cor to Sect 7.8.17 and 18

Land broken Soil 2nd rate

T18 N. R31 W. 6th P.M.

Chains	
	West on a random line between Sect 7 and 18 Va 13°30' E.
40.00	Set flag for temporary 1/4 Sec Cor
79.61	Intersect West boundary of Township 18 miles North of Cor to Sect 7 and 18 from which Cor I run North 89°52' East On true line between Sect 7 & 18 Va 13°30' E.
39.61	Raised mound of earth 2½ ft high from pits 18×24×12 in deep for 1/4 Sec Cor
79.61	Cor to Sect 7.8.17 and 18

Land broken Soil 2nd rate

T 18 N R 31 W 6th P M

Chains	North between Sec 7 and 8 Va 13° 30' E.
40.00	Raised mound of earth 2½ ft high from pits 18 x 24 x 12 in deep for 1/4 Sec Cor
80.00	Raised mound of earth 3 ft high from pits 18 x 24 x 12 in deep for Cor to Sec 5. 6 7 and 8
Land broken	Soil 2nd rate

T 18 N R 31 W 6th P M

Chains	East on a random line between Sec 5 and 8 Va 13° 30' E.
40.00	Set flag for temporary 1/4 Sec Cor
79.84	Intersect N and S line 16 links South of Cor to Sec 4. 5. 8 and 9 from which Cor I run South 89° 53' West
	On true line between Sec 5 and 8 Va 13° 30' E
39.92	Raised mound of earth 2½ ft high from pits 18 x 24 x 12 in deep for 1/4 Sec Cor
79.84	Cor to Sec 5. 6. 7 and 8
Land broken	Soil 2nd rate

T 18 N R 31 W 6th PM

Chains	West on a random line between Sect 6 & 7 Va 13° 30' E.
40.00	Set flag for temporary 1/4 Sec Cor
79.64	Intersect West boundary of Township 14 links North of Cor to Sect 6 & 7 from which Cor I run North 89° 54' East On true line between Sect 6 & 7 Va 13° 30' E
39.64	Raised mound of earth 2½ ft high from pits 18×24×12 in deep for 1/4 Sec Cor
79.64	Cor to Sect 5.6.7 & 8

Land broken Soil 2nd rate

T 18 N R 31 W 6th PM

Chains	North on a random line between Sect 5 & 6 Va 13° 30' E.
40.00	Set flag for temporary 1/4 Sec Cor
79.78	Intersect North boundary of Township 17 links West of Cor to Sect 5 & 6 from which Cor I run South 1' ~~34~~" West On true line between Sect 5 & 6 Va 13° 30' E
39.78	Raised mound of earth 2½ ft high from pits 18×24×12 in deep for 1/4 Sec Cor
79.78	Cor to Sect 5.6.7 & 8

Land broken Soil 2nd rate

Aug 12th 1875

General Description

The Land throughout this Township is high and broken with sinks or ravines with no regular course or drainage. The Soil is dry and hard and in parts quite Sandy, in general poor 2nd rate about 2/3rds covered with sand and bunch blue joint grass. no timber or water in the township

List of Names

A list of the names of the individuals employed to assist in running measuring and marking the Lines and Corners described in the foregoing Field Notes of T 18 N of Base Line of Range 31 West of 6th P.M. Showing the respective capacities in which they acted

R. S. Powel } Chainmen
C. F. Rima }
H. F. Toten } Moundmen
Francis Murray }

We hereby certify that we assisted Stephen C McElroy Deputy Surveyor, in Surveying and Subdividing Township 18 N of the Base Line of Range 31 West of the 6th Principal Meridian in the State of Nebraska, and that said Township has been in all respects to the best of our knowledge and belief, well and faithfully Surveyed and the boundary monuments planted according to the instructions furnished by the Surveyor General, of dimensions character construction and marking and in the manner as Specifically described in the foregoing Field Notes

R. L. Powell } Chainmen
C. F. Rima }
H. T. Totten } Moundmen
Francis Murray }

Subscribed and Sworn to by the above named persons before me a County Clerk in and for Lincoln County and State of Nebraska this 14th day of Sept 1875

James Bellon
County Clerk

I Stephen C McElroy Deputy Surveyor do solemnly swear that in pursuance of a joint Contract No 93 wherein Stephen C McElroy & Robt T Beecher are joint Contractors with E E Cunningham United States Surveyor General for the District of Nebraska and Iowa, bearing date the 23rd day of June 1875. I have well faithfully and truly in my own proper person and in strict conformity with the instructions of the Surveyor General, the Surveying Manual and the Laws of the United States Surveyed all those parts or portions of Township No 18 North of the Base line of Range No 31 West of the 6th Principal Meridian in the State of Nebraska as are represented in the forgoing Field Notes as having been surveyed under my direction

and I do further solemnly swear that all the Corners of said Survey have been established and perpetuated in strict accordance with the Surveying Manual & printed Instructions and Special Instructions of the Surveyor General, of dimension character, construction and marking and in the manner as specifically described in the forgoing Field Notes, and that the forgoing are the true and original Field Notes of such Survey

S. C. McElroy Deputy Surveyor

Subscribed and sworn to before me a Notary Public in and for Cass County State of Nebraska this 16th day of September 1875

Tho Pollock
Notary Public

Surveyor General's Office
Plattsmouth Neb Oct 2 1875

The foregoing field Notes of the survey and Subdivision of Township No. 8 North of the Base Line of Range No. 31 West of 6th P.M. in Nebraska executed by S. C. McElroy under Contract No. 193 dated June 23rd 1875 in the month of August 1875 having been critically examined the necessary corrections and explanation made the said field Notes with the surveys they describe are hereby approved

Jno. Clark
Surveyor General

Field Notes
of
The Survey and Subdivision
of
Township 19 N. of Base Line
of
Range 31 W. of 6th P.M.
in Nebraska

Executed
by Stephen C. McElroy Deputy
Surveyor under joint Contract
No. 93 bearing date the 23rd
day of June 1875

Survey
Commenced Aug 3rd 1875
Completed Aug 7th 1875

List of Names
and duties of assistants

R. S. Powel } Chainmen
O. F. Rima }
H. T. Toten } Mound men
Francis Murray }

Town 19 N. Range 31 W

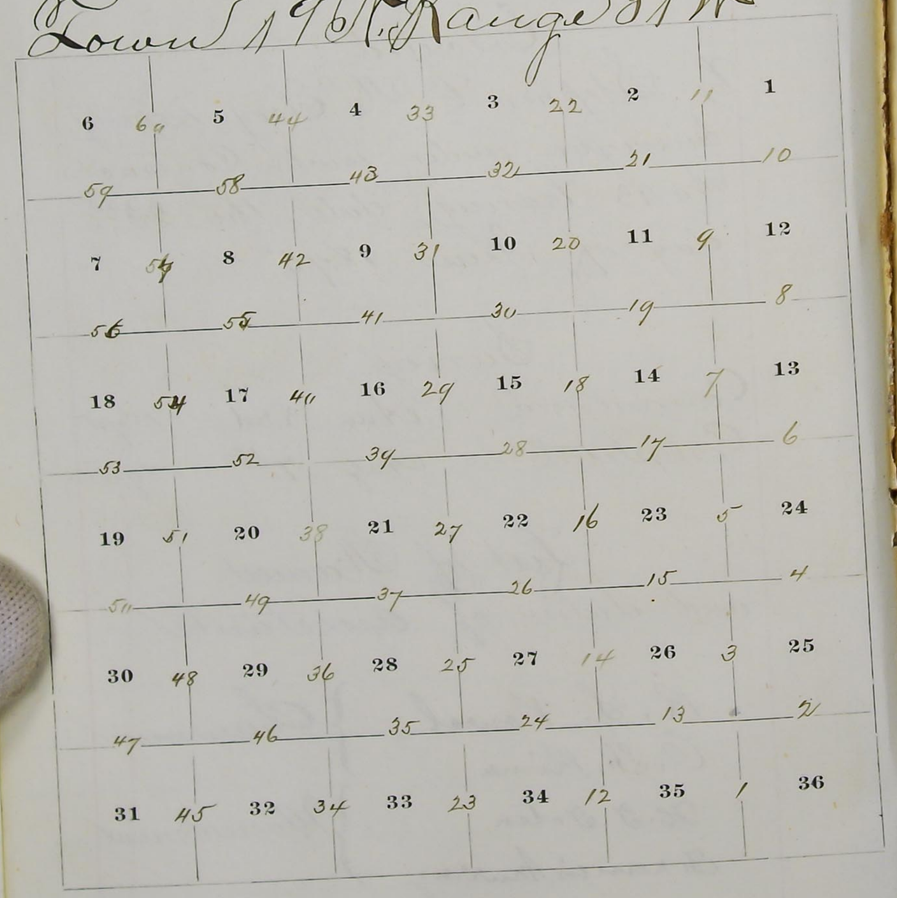

T 19 N. R 31 W 6th P.M.

Chains

To determine the proper adjustment of my Compass for subdividing this Township I commenced at the Corner to Towns 18 & 19 N. Ranges 30 & 31 W and run North on a blank line along the E boundary of Sec 36

Va 13° 30' E.

40,00 To the 1/4 Sec Corner

80,00 To the Corner to Secs 25 & 36

I therefore find my Compass in proper adjustment

Subdivision commenced Aug 3rd 1875

T 19 S. R 31 W. 6th P.M.

Chains	From the Corner to Sections 35 & 36 on the South boundary of Township I run North between Sec 35 & 36 Va 13°30' E.
40.00	Raised mound of earth 2½ ft high from pits 18×24×12 in deep for ¼ Sec Cor
80.00	Raised mound of earth 3 ft high from pits 18×24×12 in deep for Cor to Sec 25. 26. 35 & 36
Land Broken	Soil Sandy 2nd rate

T 19 S R 31 W 6th P.M.

Chains	East on a random line between Sec 25 & 36 Va 13°30' E.
40.00	Set flag for temporary ¼ Sec Cor
80.00	Intersect East boundary of Township at the Cor to Sec 25 & 36 from which Cor I run
	West
	On true line between Sec 25 & 36 Va 13°30' E.
40.00	Raised mound of earth 2½ ft high from pits 18×24×12 in deep for ¼ Sec Cor
80.00	Cor to Sec 25. 26. 35 & 36
Land Sand Hills	Soil 3rd rate

T 19 N R 31 W 6th PM

Chains	North between Secs 25 and 26 Var 13°30' E.
40.00	Raised mound of earth 2½ ft high from pits 18×24×12 in deep for 1/4 Sec Cor
80.00	Raised mound of earth 3 ft high from pits 18×24×12 in deep for Cor to Secs 23.24 25 and 26
Sand hills	Soil 3rd rate

T 19 N R 31 W 6th PM

Chains	East on a random line between Secs 24 and 25 Var 13° 30' E.
40.00	Set flag for temporary 1/4 Sec Cor
80.26	Intersect East boundary of Township 28 links North of Cor to Secs 24 and 25 from which Corner I run North 89°48' West on true line between Secs 24 and 25 Var 13°30' E.
40.13	Raised mound of earth 2½ ft high from pits 18×24×12 in deep for 1/4 Sec Cor
80.26	Cor to Secs 23. 24. 25 and 26
	Sand hills Soil 3rd rate

T 19 S R 31 W 6th PM

Chains	North between Secs 23 and 24 Va 13° 30' E
40.00	Raised mound of earth 2½ ft high from pits 18x24x12 in deep for 1/4 Sec Cor
80.00	Raised mound of earth 3 ft high from pits 18x24x12 in deep for Cor to Secs 13. 14 23 and 24
Sand hills	Soil 3rd rate

T 19 S R 31 W 6th PM

Chains	East on a random line between Secs 13 and 24 Va 13° 30' E
40.00	Set flag for temporary 1/4 Sec Cor
80.18	Intersect East boundary of Township 21 links North of Cor to Secs 13 and 24 from which Cor I run North 89° 51' West
	On true line between Secs 13 & 24 Va 13° 30' E
40.09	Raised mound of earth 2½ ft high from pits 18x24x12 in deep for 1/4 Sec Cor
80.18	Cor to Secs 13. 14. 23 and 24
	Sand hills Soil 3rd rate

T 19 N R 31 W 6th P M

Chains	
	North between Sec 13 & 14 Va 13° 30' E.
40 00	Raised mound of earth 2½ ft high from pits 18×24×12 in deep for ¼ Sec Cor
80 00	Raised mound of earth 3 ft high from pits 18×24×12 in deep for Cor to Sec 11. 12 13 & 14
Sand hills	Soil 3rd rate

T 19 N R 31 W 6th P M

Chains	
	East on a random line between Sec 12 & 13 Va 13° 30' E.
40 00	Set flag for temporary ¼ Sec Cor
79.94	Intersect East boundary of Township 5 links South of Cor to Sec 12 & 13 from which Cor I run South 89° 58' West
	On true line between Sec 12 & 13 Va 13° 30' E
39.97	Raised mound of earth 2½ ft high from pits 18×24×12 in deep for ¼ Sec Cor
79.94	Cor to Sec 11. 12. 13 & 14
	Sand hills Soil 3rd rate

T 19 N R 31 W 6th PM

Chains	
	North between Secs 11 and 12 Va 13° 30' E.
40.00	Raised mound of earth 2½ ft high from pits 18×24×12 in deep for ¼ Sec Cor
80.00	Raised mound of earth 3 ft high from pits 18×24×12 in deep for Cor to Secs 1. 2 11 and 12
Sand hills	Soil 3rd rate

T 19 N R 31 W 6th PM

Chains	
	East on a random line between Secs 1 and 12 Va 13° 30' E.
40.00	Set flag for temporary ¼ Sec Cor
79.88	Intersect East boundary of Township 14 links South of Cor to Secs 1 and 12 from which Cor I run South 89° 54' West On true line between Secs 1 and 12 Va 13° 30' E
79.94	Raised mound of earth 2½ ft high from pits 18×24×12 in deep for ¼ Sec Cor
79.88	Cor to Secs 1. 2. 11 and 12
Sand hills	Soil 3rd rate

T 19 N R 31 W 6th P M

Chains	
	North on a random line between Sec 1 and 2 Var 13° 30' E.
40.00	Set flag for temporary 1/4 Sec Cor
79.90	Intersect North boundary of Township 7 miles East of Cor to Sec 1 and 2 from which Cor I run South 3' East On true line between Sec 1 & 2 Var 13° 30' E
39.90	Raised mound of earth 2½ ft high from pits 18x24x12 in deep for 1/4 Sec Cor
79.90	Cor to Sec 1. 2. 11 and 12
	Sand hills Soil 3rd rate

T 19 N R 31 W 6th P M

Chains	
	North between Sec 34 and 35 Var 13° 30' E.
40.00	Raised mound of earth 2½ ft high from pits 18x24x12 in deep for 1/4 Sec Cor
80.00	Raised mound of earth 3 ft high from pits 18x24x12 in deep for Cor to Sec 26. 27 34 and 35
	Land broken Soil 2nd rate
	Aug 3rd 1875

T 19 N R 31 W 6th PM

Chains	
	East on a random line between Secs 26 and 35 Va 13° 30' E
40.00	Set flag for temporary 1/4 Sec Cor
79.80	Intersect N and S line at the Cor to Secs 25. 26. 35 and 36 from which Cor I run West
	On true line between Secs 26 and 35 Va 13° 30' E.
39.90	Raised mound of earth 2½ ft high from pits 18 x 24 x 12 in deep for 1/4 Sec Cor
79.80	Cor to Secs 26. 27. 34 & 35
	Sand hills Soil 3rd rate

T 19 N R 31 W 6th PM

Chains	
	North between Secs 26 and 27 Va 13° 30' E.
40.00	Raised mound of earth 2½ ft high from pits 18 x 24 x 12 in deep for 1/4 Sec Cor
80.00	Raised mound of earth 3 ft high from pits 18 x 24 x 12 in deep for Cor to Secs 22. 23 26 and 27.
	Sand hills Soil 3rd rate

T 19 N R 31 W 6th P M

Chains	
	East on a random line between Secs 23 and 26 Va 13° 30' E
40.00	Set flag for temporary 1/4 Sec Cor
79.71	Intersect N and S line 14 links South of Cor to Secs 23.24.25 and 26 from which Cor I run South 89° 54' West
	On true line between Secs 23 & 26 Va 13° 30' E
39.85½	Raised mound of earth 2½ ft high from pits 18×24×12 in deep for 1/4 Sec Cor
79.71	Cor to Secs 22.23.26 and 27
	Sand hills Soil 3rd rate

T 19 N R 31 W 6th P M

Chains	
	North between Secs 22 and 23 Va 13° 30' E
40.00	Raised mound of earth 2½ ft high from pits 18×24×12 in deep for 1/4 Sec Cor
80.00	Raised mound of Earth 3 ft high from pits 18×24×12 in deep for Cor to Secs 14.15.22 and 23
	Sand hills Soil 3rd rate

T 19 N R 31 W 6th PM

Chains	East on a random line between Secs 14 and 23 Va 13° 30' E.
40.00	Set flag for temporary 1/4 Sec Cor
79.96	Intersect N and S line 7 links South of Cor to Secs 13. 14. 23 and 24 from which Cor I run South 89° 57' West
	On true line between Secs 14 & 23 Va 13° 30' E.
39.98	Raised mound of earth 2½ ft high from pits 18×24×12 in deep for 1/4 Sec Cor
79.96	Cor to Secs 14. 15. 22 and 23
	Sand hills Soil 3rd rate

T 19 N R 31 W 6th PM

Chains	North between Secs 14 and 15 Va 13° 30' E.
40.00	Raised mound of earth 2½ ft high from pits 18×24×12 in deep for 1/4 Sec Cor
80.00	Raised mound of Earth 3 ft high from pits 18×24×12 in deep for Cor to Secs 10. 11 14 and 15
	Sand hills Soil 3rd rate

T 19 N R 31 W 6th PM

Chains	
	East on a random line between Secs 11 and 14 Va 13° 30' E
40.00	Set flag for temporary 1/4 Sec Cor
80.10	Intersect N and S line 14 links North of Cor to Secs 11.12.13 and 14 from which Cor I run North 89° 54' West
	On true line between Secs 11 & 14 Va 13° 30' E
40.05	Raised mound of earth 2½ ft high from pits 18x24x12 in deep for 1/4 Sec Cor
80.10	Cor to Secs 10.11.14 and 15
	Sand hills Soil 3rd rate

T 19 N R 31 W 6th PM

Chains	
	North between Secs 10 and 11 Va 13° 30' E
40.00	Raised mound of earth 2½ ft high from pits 18x24x12 in deep for 1/4 Sec Cor
80.00	Raised mound of earth 3 ft high from pits 18x24x12 in deep for Cor to Secs 2.3 10 and 11
	Sand hills Soil 3rd rate

T 19 N R 31 W 6th P M

Chains	East on a random line between Sec 2 and 11 Va 13° 30' E.
40.00	Set flag for temporary 1/4 Sec Cor
80.16	Intersect N and S line 12 links North of Cor to Sec 1. 2. 11 and 12 from which Cor I run North 89° 54' 34" W.
	On true line between Sec 2 & 11 Va 13° 30' E.
40.08	Raised mound of earth 2½ ft high from pits 18×24×12 in deep for 1/4 Sec Cor
80.16	Cor to Sec 2. 3. 10 & 11
	Sand hills Soil 3rd rate

T 19 N R 31 W 6th P M

Chains	North on random line between Sec 2 and 3 Va 13° 30' E.
40.00	Set flag for temporary 1/4 Sec Cor
80.04	Intersect North boundary of Township 14 links West of Cor to Sec 2 and 3. from which Cor I run South 6' West
	On true line between Sec 2 & 3 Va 13° 30' E
40.04	Raised mound of earth 2½ ft high from pits 18×24×12 in deep for 1/4 Sec Cor
80.04	Cor to Sec 2. 3. 10 & 11
	Sand hills Soil 3rd rate

T 19 N R 31 W 6th P M

Chains	North between Sec 33 and 34 Va 13° 30' E.
40:00	Raised mound of earth 2½ ft high from pits 18×24×12 in dep for 1/4 Sec Cor
80:00	Raised mound of earth 3 ft high from pits 18×24×12 in dep for Cor to Sec 27. 28 33 and 34
Land broken	Soil 2nd rate

T 19 N R 31 W 6th P M

Chains	East on a random line between Sec 27 and 34 Va 13° 30' E.
40:00	Set flag for temporary 1/4 Sec Cor
81.12	Intersect N and S line 18 links North of Cor to Sec 26. 27 34 and 35 from which Cor I run North 89° 52' 16" West On true line between Sec 27 & 34 Va 13° 30' E.
40:06	Raised mound of earth 2½ ft high from pits 18×24×12 in dep for 1/4 Sec Cor
80:12	Cor to Sec 27. 28. 33 and 34
Land broken	Soil 2nd rate

Aug 4th 1875.

T 19 N R 31 W 6th P.M.

Chains	
	North between Sec 27 and 28 Va 13° 30' E.
40.00	Raised mound of earth 2½ ft high from pits 18x24x12 in deep for ¼ Sec Cor
80.00	Raised mound of earth 3 ft high from pits 18x24x12 in deep for Cor to Sec 21.22 27 and 28
	Land Broken Soil 2nd rate

T 19 N R 31 W 6th P.M.

Chains	
	East on a random line between Sec 22 and 27 Va 13° 30' E.
40.00	Set flag for temporary ¼ Sec Cor
80.26	Intersect N and S line 28 links North of Cor to Sec 22.23 26 and 27 from which Cor I run North 89° 48' West On true line between Sec 22 & 27 Va 13° 30' E.
40.13	Raised mound of earth 2½ ft high from pits 18x24x12 in deep for ¼ Sec Cor
80.26	Cor to Sec 21.22.27 and 28
	Sand Hills Soil 3rd rate

T 19 N R 31 W 6th P.M.

Chains	
	North between Sec 21 and 22 Var 13° 30' E.
40.00	Raised mound of earth 2½ ft high from pits 18x24x12 in deep for 1/4 Sec Cor
80.00	Raised mound of earth 3 ft high from pits 18x24x12 in deep for Cor to Sec 15.16. 21 and 22
Sand hills	Soil 3rd rate

T 19 N R 31 W 6th P.M.

Chains	
	East on a random line between Sec 15 and 22 Var 13° 30' E.
40.00	Set flag for temporary 1/4 Sec Cor
80.08	Intersect N and S line 7 links north of Cor to Sec 14. 15 22 and 23 from which Cor I run North 89° 57' West On true line between Sec 15 & 22 Var 13° 30' E
40.04	Raised mound of earth 2½ ft. high from pits 18x24x12 in deep for 1/4 Sec Cor
80.08	Cor to Sec 15. 16. 21 and 22
	Sand hills Soil 3rd rate

T 19 N R 31 W 6th P M

C	Chains	North between Sec 15 and 16 Va 13°30' E.
4	40:00	Raised mound of earth 2½ ft high from pits 18×24×12 in deep for 1/4 Sec Cor
8	80:00	Raised mound of earth 3 ft high from pits 18×24×12 in deep for Cor to Sec 9.10.15 and 16
	Sand hills	Soil 3rd rate

T 19 N R 31 W 6th P M

Chains	East on a random line between Sec 10 and 15 Va 13°30' E.
40:00	Set flag for temporary 1/4 Sec Cor
80:00	Intersect N and S line 14 lks South of Cor to Sec 10.11 14 and 15 from which Cor I run South 89°54' West On true line between Sec 10 & 15 Va 13°30' E.
40:00	Raised mound of earth 2½ ft high from pits 18×24×12 in deep for 1/4 Sec Cor
80:00	Cor to Sec 9.10.15 and 16
	Sand hills Soil 3rd rate

T 19 N R 31 W 6th P.M.

Chains	North between Secs 9 and 10 Va 13°30' E.
40:00	Raised mound of earth 2½ ft high from pits 18x24x12 in deep for 1/4 Sec Cor
80:00	Raised mound of earth 3 ft high from pits 18x24x12 in deep for Cor to Secs 3.4 9 and 10.
	Sand hills Soil 3rd rate

T 19 N R 31 W 6th P.M.

Chains	East on a random line between Secs 3 and 10 Va 13°30' E.
40:00	Set flag for temporary 1/4 Sec Cor
80:14	Intersect N and S line at the Cor to Secs 2.3.10 and 11 from which Cor I run
	West
	On true line between Secs 3 & 10 Va 13°30' E.
40 07	Raised mound of earth 3 ft high from pits 18x24x12 in deep for 1/4 Sec Cor
80 14	Cor to Secs 3.4.9 and 10
	Sand hills Soil 3rd rate

T 19 N R 31 W 6th PM

Chains	
	North on a random line between Sec 3 & 4 Va 13° 30' E.
40:00	Set flag for temporary 1/4 Sec Cor
80:10	Intersect North boundary of Township at the Cor to Sec 3 & 4 from which Cor I run South On true line between Sec 3 & 4 Va 13° 30' E
40:10	Raised mound of earth 2½ ft high from pits 18×24×12 in deep for 1/4 Sec Cor
80:10	Cor to Sec 3. 4. 9 & 10
	Sand hills Soil 3rd rate

T 19 N R 31 W 6th PM

Chains	
	North between Sec 32 & 33 Va 13° 30' E
40:00	Raised mound of earth 2½ ft high from pits 18×24×12 in deep for 1/4 Sec Cor
80:00	Raised mound of earth 3 ft high from pits 18×24×12 in deep for Cor to Sec 28 29 32-33
	Land broken Soil 2nd rate

T 19 N R 31 W 6th P M

	Chains	
		East on a random line between Sec 28 and 33 Va 13° 30' E
40	40.00	Set flag for temporary 1/4 Sec Cor
	79.64	Intersect N and S line 35 links South of Cor to Sec 27. 28 33 and 34 from which Cor I run South 89° 45' West On true line between Sec 28 & 33 Va 13° 30' E
	39.82	Raised mound of earth 2½ ft high from pits 18 x 24 x 12 in deep for 1/4 Sec Cor
80	79.64	Cor to Sec 28. 29. 32 and 33

Land broken Soil 2nd rate

T 19 N R 31 W 6th P M

Chains	
	North between Sec 28 and 29 Va 13° 30' E
40.00	Raised mound of earth 2½ ft high from pits 18 x 24 x 12 in deep for 1/4 Sec Cor
80.00	Raised mound of earth 3 ft high from pits 18 x 24 x 12 in deep for Cor to Sec 20 21. 28 and 29

Land broken Soil 2nd rate

Aug 5th 1874

T 19 N R 31 W 6th PM

Chains		East on a random line between Secs 21 and 28 Va 13° 30' E.
40	40.00	Set flag for temporary 1/4 Sec Cor
80	79.82	Intersect N and S line 21 links South of Cor to Secs 21.22 27 and 28 from which Cor I run South 89° 51' West on true line between Secs 21 & 28 Va 13° 30' E.
	39.91	Raised mound of earth 2½ ft high from pits 18x24x12 in deep for 1/4 Sec Cor
	79.82	Cor to Secs 20. 21. 28 and 29
		Land broken Soil 2nd rate

T 19 N R 31 W 6th PM

Chains	North between Secs 20 and 21 Va 13° 30' E.
40.00	Raised mound of earth 2½ ft high from pits 18x24x12 in deep for 1/4 Sec Cor
80.00	Raised mound of earth 3 ft high from pits 18x24x12 in deep for Cor to Secs 16. 17 20 and 21
	Land broken Soil, 2nd rate

T 19 N R 31 W 6th P Me

Chains	
	East on a random line between Sect 16 and 21 Var 13° 30' E.
40.00	Set flag for temporary 1/4 Sec Cor
80.00	Intersect N and S line 7 links North of Cor to Sect 15. 16. 21 and 22 from which Cor I run North 89° 57' West
	On true line between Sect 16 and 21 Va 13° 30' E
40.00	Raised mound of earth 2½ ft high from pits 18 x 24 x 12 in deep for 1/4 Sec Cor
80.00	Cor to Sect 16. 17. 20 and 21
	Sand hills Soil 3rd rate

T 19 N R 31 W 6th P Me

Chains	
	North between Sect 16 and 17 Var 13° 30' E.
40.00	Raised mound of earth 2½ ft high from pits 18 x 24 x 12 in deep for 1/4 Sec Cor
80.00	Raised mound of earth 3 ft high from pits 18 x 24 x 12 in deep for Cor to Sect 8. 9. 16 and 17
	Sand hills Soil 3rd rate

T 19 N R 31 W 6th P M

Chains	East on a random line between Secs 9 and 16 Va 13°30' E.
40.00	Set flag for temporary 1/4 Sec Cor
79.83	Intersect N and S line 14 lks South of Cor to Secs 9. 10. 15 and 16 from which Cor I run South 89°54' West
	On true line between Secs 9 & 16 Va 13°30' E.
39.91½	Raised mound of earth 2½ ft high from pits 18×24×12 in deep for 1/4 Sec Cor
79.83	Cor to Secs 8. 9. 16 and 17
	Sand hills Soil 3rd rate

T 19 N R 31 W 6th P M

Chains	North between Secs 8 and 9 Va 13°30' E.
40.00	Raised mound of earth 2½ ft high from pits 18×24×12 in deep for 1/4 Sec Cor
80.00	Raised mound of earth 3 ft high from pits 18×24×12 in deep for Cor to Secs 4. 5 8 and 9
	Sand hills Soil 3rd rate

T 19 N R 31 W 6th P M

Chains	
	East on a random line between Secs 4 and 9 Va 13°30' E.
40.00	Set flag for temporary 1/4 Sec Cor
80.18	Intersect N and S line 21 lks North of Cor to Secs 3.4.9 and 10 from which Cor I run North 89°51' West On true line between Secs 4 and 9 Va 13°30' E.
40.09	Raised mound of earth 2½ ft high from pits 18×24×12 in deep for 1/4 Sec Cor
80.18	Cor to Secs 4.5.8 and 9

Sand hills Soil 3rd rate

T 19 N R 31 W 6th P M

Chains	
	North on a random line between Secs 4 and 5 Va 13°30' E.
40.00	Set flag for temporary 1/4 Sec Cor
79.81	Intersect North boundary of Township 21 links West of Cor to Secs 4 and 5 from which Cor I run South 9' West On true line between Secs 4 & 5 Va 13°30' E.
39.81	Raised mound of earth 2½ ft high from pits 18×24×12 in deep for 1/4 Sec Cor
79.81	Cor to Secs 4.5.8 and 9

Sand hills Soil 3rd rate

T 19 N R 31 W 6th P M

Chains	North between Secs 31 and 32 Va 13° 30' E.
40:00	Raised mound of earth 2½ ft high from pits 18×24×12 in deep for 1/4 Sec Cor
80:00	Raised mound of earth 3 ft high from pits 18×24×12 in deep for Cor to Secs 29. 30 31 and 32.
	Land broken Soil 2nd rate

T 19 N R 31 W 6th P M

Chains	East on a random line between Secs 29 and 32 Va 13° 30' E.
40:00	Set flag for temporary 1/4 Sec Cor
80:00	Intersect N and S line at the Cor to Secs 28. 29. 32 and 33 from which Cor I run West
	On true line between Secs 29 & 32 Va 13° 30' E.
40:00	Raised mound of earth 2½ ft high from pits 18×24×12 in deep for 1/4 Sec Cor
80:00	Cor to Secs 29. 30. 31 & 32
	Sand hills Soil 3rd rate

T 19 N R 31 W 6th P.M.

Chains	
	West on a random line between Secs 30 & 31 Va 13°30' E.
40.00	Set flag for temporary 1/4 Sec Cor
79.50	Intersect west boundary of Township 9 links north of Cor to Secs 30 & 31 from which Cor I run North 89°56' East On true line between Secs 30 & 31 Va 13°30' E
39.50	Raised mound of earth 2½ ft high from pits 18x24x12 in dep for 1/4 Sec Cor
79.50	Cor to Secs 29. 30. 31 & 32
	Sand hills Soil 3rd rate

T 19 N R 31 W 6th P.M.

Chains	
	North between Secs 29 & 30 Va 13°30' E.
40.00	Raised mound of earth 2½ ft high from pits 18x24x12 in dep for 1/4 Sec Cor
80.00	Raised mound of earth 3 ft high from pits 18x24x12 in dep for Cor to Secs 19. 20 29 & 30
	Sand hills Soil 3rd rate
	Aug 6th 1875

T 19 N R 31 W 6th P M

Chains	East on a random line between Sec 20 and 29 Var 13° 30' E.
40.00	Set flag for temporary 1/4 Sec Cor
80.16	Intersect N and S line 14 links North of Cor to Sec 20. 21. 28 and 29 from which Cor I run North 89° 54' West
	On true line between Sec 20 & 29 Var 13° 30' E.
40.08	Raised mound of earth 2½ ft high from pits 18×24×12 in dep for 1/4 Sec Cor
80.16	Cor to Sec 19. 20. 29. and 30

Sand hills Soil 3rd rate

T 19 N R 31 W 6th P M

Chains	West on a random line between Sec 19 and 30 Var 13° 30' E.
40.00	Set flag for temporary 1/4 Sec Cor
79.56	Intersect West boundary of Township at the Cor to Sec 19 and 30 from which Cor I run East
	On true line between Sec 19 & 30 Var 13° 30' E.
39.56	Raised mound of earth 2½ ft high from pits 18×24×12 in dep for 1/4 Sec Cor
79.56	Cor to Sec 19. 20. 29 and 30

Sand hills Soil 3rd rate

T 19 N R 31 W 6th P.M.

Chains	North between Sec 19 and 20 Va 13° 30' E.
40:00	Raised mound of earth 2½ ft high from pits 18x24x12 in deep for ¼ Sec Cor
80:00	Raised mound of earth 3 ft high from pits 18x24x12 in deep for Cor to Sec 17. 18 19 and 20.
8	Sand hills Soil 3rd rate

T 19 N R 31 W 6th P.M.

Chains	East on a random line between Sec 17 and 20 Va 13° 30' E.
40:00	Set flag for temporary ¼ Sec Cor
80:05	Intersect N and S line at the Cor to Sec 16. 17. 20 and 21. from which Cor I run West
	On true line between Sec 17 and 20 Va 13° 30' E.
40:02½	Raised mound of earth 2½ ft high from pits 18x24x12 in deep for ¼ Sec Cor
80:05	Cor to Sec 17. 18. 19 and 20
	Sand hills Soil 3rd rate

T 19 S R 31 W 6th P M

Chains	
	West on a random line between Sec 18 and 19 Va 13° 30' E.
40:00	Set flag for temporary 1/4 Sec Cor
79.42	Intersect West boundary of Township 28 miles South of Cor to Sec 18 and 19. from which Corner I run South 89°48' East On true line between Sec 18 & 19 Va 13°30' E.
39.42	Raised mound of earth 2½ ft high from pits 18x24x12 in deep for 1/4 Sec Cor
79.42	Cor to Sec 17. 18. 19 and 20
	Sand hills Soil 3rd rate

T 19 S R 31 W 6th P M

Chains	
	North between Sec 17 and 18 Va 13° 30' E
40:00	Raised mound of earth 2½ ft high from pits 18x24x12 in deep for 1/4 Sec Cor
80:00	Raised mound of earth 3 ft high from pits 18x24x12 in deep for Cor to Sec 7. 8. 17 and 18
	Sand hills Soil 3rd rate

T 19 N R 31 W 6th P.M.

Chains	
	East on a random line between Sec 8 and 17 Va 13°30' E.
40:00	Set flag for temporary 1/4 Sec Cor
80:00	Intersect N and S line 10 links North of Cor to Sec 8. 9. 16 & 17 from which Cor I run North 89°55' 00" West On true line between Sec 8 & 17 Va 13°30' E.
40:00	Raised mound of earth 2½ ft high from pits 18×24×12 in dep for 1/4 Sec Cor
80:00	Cor to Sec 7. 8. 17 and 18

Sand hills Soil 3rd rate.

T 19 N R 31 W 6th P.M.

Chains	
	West on a random line between Sec 7 and 18 Va 13°30' E.
40:00	Set flag for temporary 1/4 Sec Cor
79.40	Intersect West boundary of Township 7 links South of Cor to Sec 7 and 18 from which Cor I run South 89°57' East On true line between Sec 7 and 18 Va 13°30' E.
39.40	Raised mound of earth 2½ ft high from pits 18×24×12 in dep for 1/4 Sec Cor
79.40	Cor to Sec 7. 8. 17 and 18

Sand hills Soil 3rd rate

T 19 N R 31 W 6th P.M.

Chains	North between Secs 7 and 8 Va 13°30' E.
40.00	Raised mound of earth 2½ feet high from pits 18×24×12 in deep for ¼ Sec Cor
80.00	Raised mound of earth 3 ft high from pits 18×24×12 in deep for Cor to Secs 5.6.7 and 8
	Sand hills Soil 3rd rate

T 19 N R 31 W 6th P.M.

Chains	East on a random line between Sections 5 and 8 Va 13°30' E.
40.00	Set flag for temporary ¼ Sec Cor
79.82	Intersect N and S line at the Cor to Secs 4.5.8 and 9 from which Cor I run
	West
	On true line between Secs 5 and 8 Va 13°30' E
39.91	Raised mound of earth 2½ ft high from pits 18×24×12 in deep for ¼ Sec Cor
79.82	Cor to Secs 5.6.7 and 8
	Sand hills Soil 3rd rate

T 19 N R 31 W 6th P M

Ch	Chains	
		West on a random line between Sec 6 & 7 Va 13°30' E
40	40.00	Set flag for temporary 1/4 Sec Cor
80	79.48	Intersect West boundary of Township 14 links north of Cor to Sec 6 & 7 from which Cor I run North 89°54' East
40		On true line between Sec 6 & 7 Va 13°30' E.
	39.48	Raised mound of earth 2½ ft
80		high from pits 18×24×12 in deep for 1/4 Sec Cor
	79.48	Cor to Sec 5.6.7 & 8
		Sand hills Soil 3rd rate

T 19 N R 31 W 6th P M

Chains	
	North on a random line between Sections 5 & 6 Va 13°30' E
40.00	Set flag for temporary 1/4 Sec Cor
79.98	Intersect North boundary of Township 10 links East of Cor to Sec 5 & 6 from which Cor I run South 4' ~~37~~" East
	On true line between Sec 5 & 6 Va 13°30' E.
39.98	Raised mound of earth 2½ ft
	high from pits 18×24×12 in deep for 1/4 Sec Cor
79.98	Cor to Sec 5.6.7 & 8
	Sand hills Soil 3rd rate
	Aug 7th 1875

General Description

The south tier of Sections in this township are broken rough land the soil hard dry and sandy, covered but poorly with a dry sharp blade grass of poor quality - The balance of the Township is Sand hills about half covered with bunch blue joint and sand grass no wood or water in the Township and no regular course or drainage to the hills.

List of Names

A list of the names of the individuals employed to assist in running measuring and marking the Lines and Corners described in the foregoing Field Notes of Town 19 North of the base line of Range 31 West of the 6th P.M. Showing the respective capacities in which they acted

R. L. Powel } Chainmen
C. F. Rima }
H. T. Toten } Moundmen
Francis Murray }

We hereby certify that we assisted Stephen C McElroy Deputy Surveyor in Surveying and subdividing Township 19 N of the Base line of Range 31 West of the 6th Principal Meridian in the State of Nebraska, and that said Township has been in all respects to the best of our Knowledge and belief well & faithfully surveyed and the boundary monuments planted according to the Instructions furnished by the Surveyor General, of dimension-character construction and marking, and in the manner as specifically described in the foregoing Field Notes

R. L. Powell. } Chainmen
C. F. Rimer }
H. T. Totten } Moundmen
Francis Murray

Subscribed and sworn to by the above named persons before me a County Clerk in and for Lincoln County and State of Nebraska this 14th day of Sept 1875

James Belton
County Clerk

Ch

I Stephen C McElroy
Deputy Surveyor do solemnly
swear that in pursuance
40 of a joint Contract No 99
wherein Stephen C McElroy
80 and Robt P Beecher are
joint Contractors with E E
Cunningham United States
Surveyor General for the District
of Nebraska and Iowa, bearing
date the 23rd day of June 1875
40 I have well faithfully and truly
in my own proper person
and in strict conformity with
80 the instructions of the Surveyor
General the Surveying Manual
and the Laws of the United States
Surveyed all those parts or
portions of Township No 19 N
of the Base Line of Range 31
West of the 6th Principal Meridian
in the State of Nebraska as
are represented in the forgoing
Field Notes as having been
Surveyed under my direction

and I do further solemnly
swear that all the Corners of
said Survey have been established
and perpetuated in strict
accordance with the Surveying
Manual, Printed Instructions
and special Instructions of the
Surveyor General, of dimension
character construction and
marking and in the manner
as specifically described in the
forgoing Field Notes, and that
the forgoing are the true
and original Field Notes of
such Survey

S. C. McElroy Deputy Surveyor

Subscribed and sworn to
before me a Notary Public
in and for Cass County
and State of Nebraska this
16th day of September 1875
Thos Pollock
Notary Public

Surveyor Generals Office
Plattsmouth Neb. Oct 25th 1875

The foregoing field notes of the survey of the Subdivision Lines of Township No. 19 North of the Base Line, of Range No 31 West of the 6th Principal Meridian in the State of Nebraska executed by Stephen C. McElroy under joint contract No 93 dated June 23d 1875 in the month of Aug 1875. having been critically examined the necessary corrections and explanations made, the said field notes and the surveys they describe are hereby approved

J. M. R. Clark

Surveyor General

Field Notes
of
The Survey and Subdivision
of
Township 20 N of Base Line
of
Range 31 W of 6th P. M.
in Nebraska

Executed
by Stephen C McElroy Deputy
Surveyor under joint Contract
No 93 bearing date the 23rd
day of June 1875

Survey
Commenced July 29th 1875
Completed Aug 2nd 1875

List of Names
and duties of Assistants

R. L. Powell } Chainmen
C. F. Kima }
H T Iden } Moundmen
Francis Murray }

Town 20 N, Range 31 W.

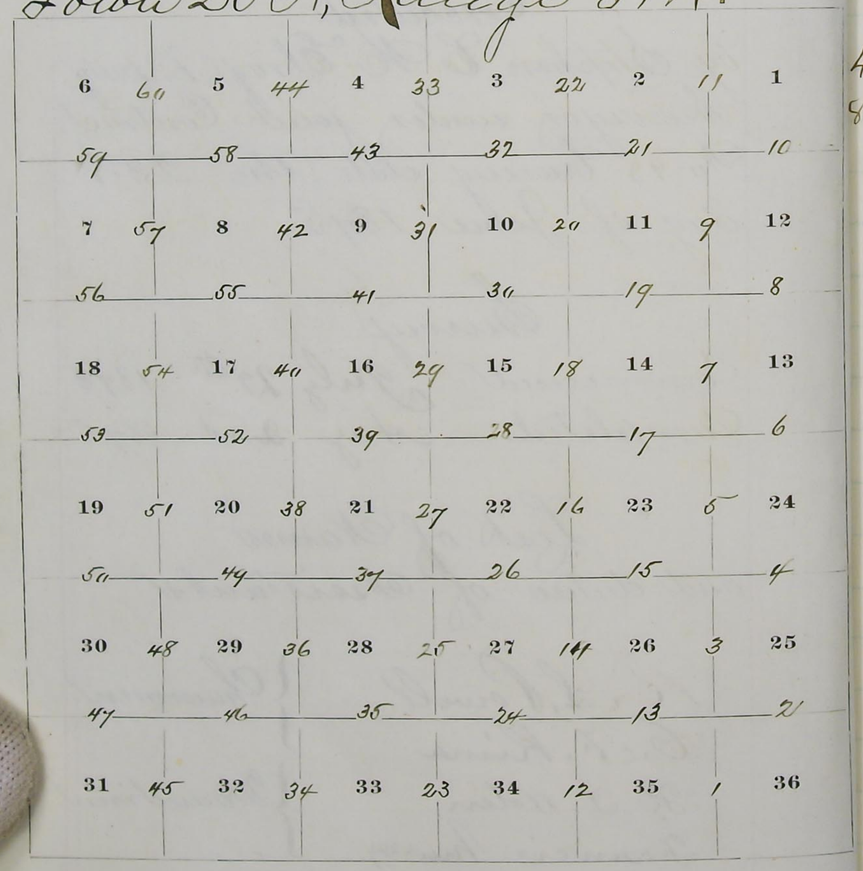

T 20 N R 31 W 6th P.M.

Chains

To determine the proper adjustment of my compass for subdividing this Township I commenced at the Cor to Townships 19 and 20 North Ranges 30 and 31 West and run North on a blank line along the East boundary of Sec 36 Va 13° 30' E.

40.00 To the 1/4 Sec Cor

80.00 To the Corner to Sections 25 and 36

I therefore find my Compass to be in proper adjustment

Subdivision commenced July 29th 1875

T 20 N R 31 W 6th PM

Chains	
	From the Corner to Secs 35 & 36 on the South boundary of Township I run North between Secs 35 & 36 Va 13°30' E.
40:00	Raised mound of earth 2½ ft high from pits 18×24×12 in deep for 1/4 Sec Cor
80:00	Raised mound of earth 3 ft high from pits 18×24×12 in deep for Cor to Secs 25.26 35 & 36.
	Land Sand hills Soil 3rd rate

T 20 N R 31 W 6th PM

Chains	
	East on a random line between Secs 25 & 36 Va 13°30' E.
40:00	Set flag for temporary 1/4 Sec Cor
80:00	Intersect East boundary of Township at the Cor to Secs 25 & 36 from which Cor I run West
	On true line between Secs 25 & 36 Va 13°30' E
40:00	Raised mound of earth 2½ ft high from pits 18×24×12 in deep for 1/4 Sec Cor
80:00	Cor to Secs 25.26.35 & 36
	Sand hills Soil 3rd rate

T 20 N R 31 W 6th PM

Chains	
	North between Secs 25 & 26 Va 13°30' E.
40.00	Raised mound of earth 2½ ft high from pits 18x24x12 in deep for 1/4 Sec Cor
80.00	Raised mound of earth 3 ft high from pits 18x24x12 in deep for Cor to Secs 23. 24. 25 & 26
Sand hills	Soil 3rd rate

T 20 N R 31 W 6th PM

Chains	
	East on a random line between Secs 24 & 25 Va 13°30' E.
40.00	Set flag for temporary 1/4 Sec Cor
80.14	Intersect East boundary of Township 14 links South of Cor to Secs 24 & 25 from which Cor I run South 89°54' West On true line between Secs 24 & 25 Va 13°30' E
40.08½	Raised mound of earth 2½ ft high from pits 18x24x12 in deep for 1/4 Sec Cor
80.14	Cor to Secs 23. 24. 25 & 26
Sand hills	Soil 3rd rate

T 20 N R 31 W 6th PM

Chains	North between Secs 23 and 24 Va 13° 30' E.
40:00	Raised mound of earth 2½ ft high from pits 18×24×12 in deep for ¼ Sec Cor
80:00	Raised mound of earth 3 ft high from pits 18×24×12 in deep for Cor to Secs 13. 14. 23 and 24
	Sand hills Soil 3rd rate

T 20 N R 31 W 6th PM

Chains	East on a random line between Secs 13 and 24 Va 13° 30' E.
40:00	Set flag for temporary ¼ Sec Cor
80:20	Intersect East boundary of Township 14 links South of Cor to Secs 13 and 24 from which Cor I run South 89° 54' West On true line between Secs 13 & 24 Va 13° 30' E.
40:10	Raised mound of earth 2½ ft high from pits 18×24×12 in deep for ¼ Sec Cor
80:20	Cor to Secs 13. 14. 23 and 24
	Sand hills Soil 3rd rate

T 20 N R 31 W 6th P M

Chains	
	North between Sec 13 & 14 Va 13° 30' E.
40.00	Raised mound of earth 2½ ft high from pits 18×24×12 in deep for ¼ Sec Cor
80.00	Raised mound of earth 3 ft high from pits 18×24×12 in deep for Cor to Sec 11, 12 13 & 14
Sand hills	Soil 3rd rate

T 20 N R 31 W 6th P M

Chains	
	East on a random line between Sec 12 & 13 Va 13° 30' E.
40.00	Set flag for temporary ¼ Sec Cor
80.08	Intersect East boundary of Township 21 links South of Cor to Sec 12 & 13 from which Cor I run South 89° 51' West on true line between Sec 12 & 13 Va 13° 30' E.
40.04	Raised mound of earth 2½ ft high from pits 18×24×12 in deep for ¼ Sec Cor
80.08	Cor to Sec 11, 12, 13 & 14
Sand hills	Soil 3rd rate

T 20 N R 31 W 6th P M

Chains	
	North between Sec 11 and 12 Va 13° 30' E.
40:00	Raised mound of earth 2½ ft high from pits 18×24×12 in deep for 1/4 Sec Cor
80:00	Raised mound of earth 3 ft high from pits 18×24×12 in deep for Cor to Sec 1. 2 11 and 12
Sand hills	Soil 3rd rate

T 20 N R 31 W 6th P M

Chains	
	East on a random line between Sec 1 and 12 Va 13° 30' E.
40:00	Set flag for temporary 1/4 Sec Cor
80:12	Intersect East boundary of Township 7 links South of Cor to Sec 1 and 12 from which Cor I run South 89° 57' West On true line between Sec 1 & 12 Va 13° 30' E
40:06	Raised mound of earth 2½ ft high from pits 18×24×12 in deep for 1/4 Sec Cor
80:12	Cor to Sec 1. 2. 11 and 12
Sand hills	Soil 3rd rate

T 20 N R 31 W 6th PM

Chains	North between Secs 1 and 2 Va 13°30' E.
40.00	Raised mound of earth 2½ ft high from pits 18×24×12 in deep for ¼ Sec Cor
80.10	Closed on 5th Standard Parallel. Closing distance 13 chains 86 links west of Cor to Secs 31 and 36 T.21 N. R. 30 & 31 W. where I raised mound of earth 3 ft high from three pits 18×24×12 in deep for Cor to Secs 1 and 2
Sand hills	Soil 3rds rate

T 20 N R 31 W 6th PM

Chains	North between Secs 34 and 35 Va 13°30' E.
40.00	Raised mound of earth 2½ ft high from pits 18×24×12 in deep for ¼ Sec Cor
80.00	Raised mound of Earth 3 ft high from pits 18×24×12 in deep for Cor to Secs 26. 27. 34 and 35
Sand hills	Soil 3rds rate

July 27th 1875

T 20 N R 31 W 6th P M

Chains	
	East on a random line between Sec 26 and 35 Va 13° 30' E
40.00	Set flag for temporary 1/4 Sec Cor
80.10	Intersect N and S line 7 lks North of Cor to Sec 25 26. 35 & 36 from which Cor I run North 89° 57' West On true line between Sec 26 & 35 Va 13° 30' E.
40.05	Raised mound of earth 2½ ft high from pits 18 x 24 x 12 in deep for 1/4 Sec Cor
80.10	Cor to Sec 26. 27. 34 & 35
	Sand hills Soil 3rd rate

T 20 N R 31 W 6th P M

Chains	
	North between Sec 26 and 27 Va 13° 30' E
40.00	Raised mound of earth 2½ ft high from pits 18 x 24 x 12 in deep for 1/4 Sec Cor
80.00	Raised mound of earth 3 ft high from pits 18 x 24 x 12 in deep for Cor to Sec 22 23. 26 and 27.
	Sand hills Soil 3rd rate

T 20 N R 31 W 6th P M

Chains	
	East on a random line between Sec 23 and 26 Va 13° 30' E.
40.00	Set flag for temporary 1/4 Sec Cor
79.90	Intersect N and S line 21 lks North of Cor to Sec 23.24 25 and 26 from which Cor I run North 89° 51' West On true line between Sec 23 & 26 Va 13° 30' E
39.95	Raised mound of earth 2½ ft high from pits 18×24×12 in dep for 1/4 Sec Cor
79.90	Cor to Sec 22. 23. 26 and 27.
	Sand hills Soil 3rd rate

T 20 N R 31 W 6th P M

Chains	
	North between Sec 22 and 23 Va 13° 30' E.
40.00	Raised mound of earth 2½ ft high from pits 18×24×12 in dep for 1/4 Sec Cor
80.00	Raised mound of earth 3 ft high from pits 18×24×12 in dep for Cor to Sec 14. 15 22 and 23
	Sand hills Soil 3rd rate

T 20 N R 31 W 6th P.M.

Chains	
	East on a random line between Secs 14 and 23 Va 13°30' E.
40.00	Set flag for temporary 1/4 Sec Cor
79.81	Intersect N and S line 35 links north of Cor to Secs 13.14.23 and 24 from which Cor I run North 89°45' West
	On true line between Secs 14 and 23 Va 13°30' E.
39.90½	Raised mound of earth 2½ ft high from pits 18×24×12 in deep for 1/4 Sec Cor
79.81	Cor to Secs 14.15.22 and 23
	Sand hills Soil 3rd rate

T 20 N R 31 W 6th P.M.

Chains	
	North between Secs 14 and 15 Va 13°30' E.
40.00	Raised mound of earth 2½ ft high from pits 18×24×12 in deep for 1/4 Sec Cor
80.00	Raised mound of earth 3 ft high from pits 18×24×12 in deep for Cor to Secs 10.11 14 and 15
	Sand hills Soil 3rd rate

T 20 N R 31 W 6th P M

Chains	
	East on a random line between Sec 11 and 14 Va 13°30' E.
40.00	Set flag for temporary 1/4 Sec Cor
79.86	Intersect N and S line 7 links north of Cor to Sec 11.12.13 & 14 from which Cor I run North 89°57' West on true line between Sec 11 & 14 Va 13°30' E.
39.93	Raised mound of Earth 2½ ft high from pits 18×24×12 in deep for 1/4 Sec Cor
79.86	Cor to Sec 10.11.14 and 15
	Sand hills Soil 3rd rate

T 20 N R 31 W 6th P M

Chains	
	North between Sec 10 and 11 Va 13°30' E.
40.00	Raised mound of earth 2½ ft high from pits 18×24×12 in deep for 1/4 Sec Cor
80.00	Raised mound of earth 3 ft high from pits 18×24×12 in deep for Cor to Sec 2. 3. 10 and 11
	Sand hills Soil 3rd rate

T 20 N R 31 W 6th P.M.

Chains	
	East on a random line between Sec 2 and 11 Va 13° 30' E
40.00	Set flag for temporary 1/4 Sec Cor
79.88	Intersect N and S line at the Cor to Sec 1. 2. 11 and 12. from which Cor I run West
	On true line between Sec 2 & 11 Va 13° 30' E
39.94	Raised mound of earth 2½ ft high from pits 18 x 24 x 12 in deep for 1/4 Sec Cor
79.88	Cor to Sec 2. 3. 10 and 11
	Sand hills Soil 3rd rate

T 20 N R 31 W 6th P.M.

Chains	
	North between Sec 2 and 3 Va 13° 30' E.
40.00	Raised mound of earth 2½ ft high from pits 18 x 24 x 12 in deep for 1/4 Sec Cor
79.88	Closed on 5th Standard Parallel closing distance 13 chains 75 lks West of Cor to Sec 35 and 36 T 21 N where I raised mound of earth 3 ft high from (3) pits 18 x 24 x 12 in deep for Cor to Sec 2 and 3
	Sand hills Soil 3rd rate

T 20 N R 31 W 6th P M

Chains	North between Sec 33 and 34 Va 13° 30' E.
40.00	Raised mound of earth 2½ ft high from pits 18×24×12 in deep for ¼ Sec Cor
80.00	Raised mound of earth 3 ft high from pits 18×24×12 in deep for Cor to Sec 27. 28. 33 and 34
Sand hills	Soil 3rd rate

T 20 N R 31 W 6th P M

Chains	East on a random line between Sec 27 and 34 Va 13° 30' E.
40.00	Set flag for temporary ¼ Sec Cor
80.00	Intersect N and S line 7 links South of Cor to Sec 26. 27. 34 and 35 from which Cor I run South 89° 57' West
	On true line between Sec 27 & 34 Va 13° 30' E
40.00	Raised mound of earth 2½ ft high from pits 18×24×12 in deep for ¼ Sec Cor
80.00	Cor to Sec 27. 28. 33 and 34
Sand hills	Soil 3rd rate

July 30th 1875

T 20 N R 31 W 6th PM

Chains	North between Secs 27 and 28 Va 13° 30' E.
40.00	Raised mound of earth 2½ ft high from pits 18×24×12 in deep for ¼ Sec Cor
80.00	Raised mound of earth 3 ft high from pits 18×24×12 in deep for Cor to Secs 21. 22 27 and 28
Sand hills	Soil 3rd rate

T 20 N R 31 W 6th PM

Chains	East on a random line between Secs 22 and 27 Va 13° 30' E.
40.00	Set flag for temporary ¼ Sec Cor
80.12	Intersect N and S line at the Cor to Secs 22. 23. 26 and 27 from which Cor I run West On true line between Secs 22 and 27 Va 13° 30' E.
40.06	Raised mound of earth 2½ ft high from pits 18×24×12 in deep for ¼ Sec Cor
80.12	Cor to Secs 21. 22. 27 and 28
	Sand hills Soil 3rd rate

T 20 N R 31 W 6th P M

Chains	North between Sec 21 and 22 Va 13°30' E.
40.00	Raised mound of earth 2½ ft high from pits 18×24×12 in deep for ¼ Sec Cor
80.00	Raised mound of earth 3 ft high from pits 18×24×12 in deep for Cor to Sec 15.16 21 and 22
Sand hills	Soil 3rd rate

T 20 N R 31 W 6th P M

Chains	East on a random line between Sec 15 and 22 Va 13°30' E.
40.00	Set flag for temporary ¼ Sec Cor
80.04	Intersect N and S line 35 links north of Cor to Sec 14.15.22 and 23 from which Cor I run North 89°45' West
	On true line between Sec 15 and 22 Va 13°30' E
40.02	Raised mound of earth 2½ ft high from pits 18×24×12 in deep for ¼ Sec Cor
80.04	Cor to Sec 15.16. 21 and 22
Sand hills	Soil 3rd rate

T 20 N R 31 W 6th PM

Chains	North between Secs 15 and 16 Va 13°30' E.
40.00	Raised mound of earth 2½ ft high from pits 18×24×12 in deep for 1/4 Sec Cor
80.00	Raised mound of earth 3 ft high from pits 18×24×12 in deep for Cor to Secs 9.10 15 and 16
Sand hills	Soil 3rd rate

T 20 N R 31 W 6th PM

Chains	East on a random line between Secs 10 and 15 Va 13°30' E.
40.00	Set flag for temporary 1/4 Sec Cor
80.10	Intersect N and S line 21 links North of Cor to Secs 10.11.14 and 15 from which Cor I run North 89°51' West
	On true line between Secs 10 and 15 Va 13°30' E
40.05	Raised mound of earth 2½ ft high from pits 18×24×12 in deep for 1/4 Sec Cor
80.10	Cor to Secs 9.10.15 and 16
	Sand hills Soil 3rd rate

T 20 N R 31 W 6th PM

Chains	
	North between Sec 9 and 10 Va 13°30' E
40.00	Raised mound of earth 2½ ft high from pits 18×24×12 in deep for ¼ Sec Cor
80.00	Raised mound of earth 3 ft high from pits 18×24×12 in deep for Cor to Sec 3. 4 9 and 10
Sand hills	Soil 3rd rate

T 20 N R 31 W 6th PM

Chains	
	East on a random line between Sec 3 and 10 Va 13°30' E.
40.00	Set flag for temporary ¼ Sec Cor
80.16	Intersect N and S line 7 links South of Cor to Sec 2. 3. 10 and 11 from which Cor I run South 89°57' West
	On true line between Sec 3 & 10 Va 13°30' E
40.08	Raised mound of earth 2½ ft high from pits 18×24×12 in deep for ¼ Sec Cor
80.16	Cor to Sec 3. 4. 9 and 10
	Sand hills Soil 3rd rate

T 20 N R 31 W 6th P M

Chains	North between Sec 3 & 4 Va 13°30' E.
40.00	Raised mound of earth 2½ ft high from pits 18×24×12 in deep for ¼ Sec Cor
80.11	Closed on 5th Standard Parallel closing distance 13 chains 68 lks West of Cor to Sec 34 & 35 T 21 N. where I raised mound of earth 3 ft high from three pits 18×24×12 in deep for Cor to Sec 3 & 4
Sand hills	Soil 3rd rate

T 20 N R 31 W 6th P M

Chains	North between Sec 32 & 33 Va 13°30' E.
40.00	Raised mound of earth 2½ ft high from pits 18×24×12 in deep for ¼ Sec Cor
80.00	Raised mound of earth 3 ft high from pits 18×24×12 in deep for Cor to Sec 28.29 32 & 33
Sand hills	Soil 3rd rate

T 20 N R 31 W 6th P M

Chains	
	East on a random line between Sec 28 & 33 Va 13°30' E
40.00	Set flag for temporary 1/4 Sec Cor
79.80	Intersect N & S line 28 links South of Cor to Secs 27.28 33 & 34 from which Cor I run South 89°48' West On true line between Secs 28 & 33 Va 13°30' E
39.90	Raised mound of earth 2½ ft high from pits 18×24×12 in deep for 1/4 Sec Cor
79.80	Cor to Secs 28.29. 32 & 33
	Sand hills Soil 3rd rate

T 20 N R 31 W 6th P M

Chains	
	North between Secs 28 & 29 Va 13°30' E
40.00	Raised mound of earth 2½ ft high from pits 18×24×12 in deep for 1/4 Sec Cor
80.00	Raised mound of earth 3 ft high from pits 18×24×12 in deep for Cor to Secs 20.21 28 & 29
	Sand hills Soil 3rd rate

July 31st 1875

T 20 N R 31 W 6th PM

Chains	
	East on a random line between Sec 21 and 28 Va 13° 30' E
16.00	Leave Sand hills enter round valley
40.00	Set flag for temporary 1/4 Sec Cor
51.50	Leave Valley Enter Sand hills
79.87	Intersect N and S line 14 links South of Cor to Sec 21.22. 27 & 28 from which Cor I run South 89° 54' West On true line between Sec 21 & 28 Va 13° 30' E
39.93½	Raised mound of earth 2½ ft high from pits 18×24×12 in deep for 1/4 Sec Cor
79.87	Cor to Sec 20.21.28 and 29
	Sand hills Soil 3rd rate

T 20 N R 31 W 6th PM

Chains	
	North between Sec 20 and 21 Va 13° 30' E
40.00	Raised mound of earth 2½ ft high from pits 18×24×12 in deep for 1/4 Sec Cor
80.00	Raised mound of earth 3 ft high from pits 18×24×12 in deep for Cor to Sec 16.17 20 and 21
	Sand hills, Soil 3rd rate

T 20 N R 31 W 6th PM

Chains	
	East on a random line between Sec 16 and 21 Va 13°30' E.
40.00	Set flag for temporary 1/4 Sec Cor
79.96	Intersect N and S line 21 links north of Cor to Sec 15.16.21 and 22 from which Cor I run North 89°51' West
	On true line between Sec 16 & 21 Va 13°30' E.
39.98	Raised mound of earth 2½ ft high from pits 18x24x12 in dep for 1/4 Sec Cor
79.96	Cor to Sec 16.17.20 & 21
	Sand hills Soil 3rd rate

T 20 N R 31 W 6th PM

Chains	
	North between Sec 16 and 17 Va 13°30' E.
40.00	Raised mound of earth 2½ ft high from pits 18x24x12 in dep for 1/4 Sec Cor
80.00	Raised mound of earth 3 ft high from pits 18x24x12 in dep for Cor to Sec 8.9.16 and 17
	Sand hills Soil 3rd rate

T 20 N R 31 W 6th P M

Chains	
	East on a random line between Sec 9 and 16 Va 13° 30' E
40.00	Set flag for temporary 1/4 Sec Cor
79.84	Intersect N and S line 14 links north of Cor to Sec 9.10.15 and 16 from which Cor I run North 89° 54' West
	On true line between Sec 9 & 16 Va 13° 30' E
39.92	Raised mound of earth 2½ ft high from pits 18x24x12 in deep for 1/4 Sec Cor
79.84	Cor to Sec 8. 9. 16 and 17
	Sand hills Soil 3rd rate

T 20 N R 31 W 6th P M

Chains	
	North between Sec 8 and 9 Va 13° 30' E
40.00	Raised mound of earth 2½ ft high from pits 18x24x12 in deep for 1/4 Sec Cor
80.00	Raised mound of earth 3 ft high from pits 18x24x12 in deep for Cor to Sec 4. 5 8 and 9
	Sand hills Soil 3rd rate

T 20 N R 31 W 6th PM

Chains	
	East on a random line between Sec 4 and 9 Va 13° 30' E.
40.00	Set flag for temporary 1/4 Sec Cor
79.74	Intersect N and S line 21 links north of Cor to Sec 3.4.9 and 10 from which Cor I run North 89° 51' West
	On true line between Sec 4 and 9 Va 13° 30' E.
39.87	Raised mound of earth 2½ ft high from pits 18x24x12 in deep for 1/4 Sec Cor
79.74	Cor to Sec 4.5.8 and 9
	Sand hills Soil 3rd rate

T 20 N R 31 W 6th PM

Chains	
	North between Sec 4 and 5 Va 13° 30' E.
40.00	Raised mound of earth 2½ ft high from pits 18x24x12 in deep for 1/4 Sec Cor
79.82	Closed on 5th Standard Parallel closing distance 13 chains 42 links West of Cor to Sec 33 and 34 T 21 N when I raised mound of earth 3 ft high from 3 pits. 18x24x12 in deep for Corner to Sec 4 and 5
	Sand hills Soil 3rd rate

T 20 N R 31 W 6th PM

Chains	
	North between Sec 31 & 32 Va 13°30' E.
40.00	Raised mound of earth 2½ ft high from pits 18×24×12 in deep for ¼ Sec Cor
80.00	Raised mound of earth 3 ft high from pits 18×24×12 in deep for Cor to Sec 29. 30 31 & 32.
Sand hills	Soil 3rd rate

T 20 N R 31 W 6th PM

Chains	
	East on a random line between Sec 29 & 32 Va 13°30' E
40.00	Set flag for temporary ¼ Sec Cor
80.26	Intersect N & S line at the Cor to Sec 28. 29. 32 & 33 from which Cor I run West
	On true line between Sec 29 & 32 Va 13°30' E
40.13	Raised mound of earth 2½ ft high from pits 18×24×12 in deep for ¼ Sec Cor
80.26	Cor to Sec 29. 30. 31 & 32
	Sand hills Soil 3rd rate

T 20 N R 31 W 6th PM

Chains	
	West on a random line between Sect 30 and 31 Var 13° 30' E
40.00	Set flag for temporary 1/4 Sec Cor
79.18	Intersect West boundary of Township 14 links North of Cor to Sect 30 and 31 from which Cor I run North 89° 54' East On true line between Sect 30 & 31 Var 13° 30' E.
39.18	Raised mound of earth 2½ ft high from pits 18 x 24 x 12 in deep for 1/4 Sec Cor
79.18	Cor to Sect 29. 30. 31 and 32
	Sand hills Soil 3rd rate

T 20 N R 31 W 6th PM

Chains	
	North between Sect 29 and 30 Var 13° 30' E.
40.00	Raised mound of earth 2½ ft high from pits 18 x 24 x 12 in deep for 1/4 Sec Cor
80.00	Raised mound of earth 3 ft high from pits 18 x 24 x 12 in deep for Cor to Sect 19. 20 29 and 30
	Sand hills Soil 3rd rate

Aug 1st 1875

T 20 N R 31 W 6th PM

Chains	East on a random line between Sec 20 and 29 Var 13°30' E.
40.00	Set flag for temporary 1/4 Sec Cor
80.05	Intersect N and S line 14 links South of Cor to Sec 20. 21. 28 and 29 from which Cor I run South 89°54' West
	On true line between Sec 20 & 29 Var 13°30' E.
40.02½	Raised mound of earth 2½ ft high from pits 18x24x12 in deep for 1/4 Sec Cor
80.05	Cor to Sec 19. 20. 29. and 30
	Sand hills Soil 3rd rate

T 20 N R 31 W 6th PM

Chains	West on a random line between Sec 19 and 30 Var 13°30' E.
40.00	Set flag for temporary 1/4 Sec Cor
79.00	Intersect West boundary of Township 21 links North of Cor to Sec 19 and 30 from which Cor I run North 89°51' East
	On true line between Sec 19 and 30 Var 13°30' E
39.00	Raised mound of earth 2½ ft high from pits 18x24x12 in deep for 1/4 Sec Cor
79.00	Cor to Sec 19. 20. 29 and 30
	Sand hills Soil 3rd rate

T 20 N R 31 W 6th PM

Chains	North between Secs 19 and 20 Va 13° 30' E.
40.00	Raised mound of earth 2½ ft high from pits 18x24x12 in deep for ¼ Sec Cor
80.00	Raised mound of earth 3 ft high from pits 18x24x12 in deep for Cor to Secs 17. 18 19 and 20
	Sand hills Soil 3rd rate

T 20 N R 31 W 6th PM

Chains	East on a random line between Secs 17 and 20 Va 13° 30' E.
40.00	Set flag for temporary ¼ Sec Cor
79.88	Intersect N and S line 7 links South of Cor to Secs. 16. 17 20 and 21 from which Cor I run South 89° 57' West on true line between Secs 17 & 20 Va 13° 30' E
39.94	Raised mound of earth 2½ ft high from pits 18x24x12 in deep for ¼ Sec Cor
79.88	Cor to Secs 17. 18. 19 and 20
	Sand hills Soil 3rd rate

T 20 N R 31 W 6th PM

Chains	
	West on a random line between Secs 18 and 19 Va 13° 30' E
40.00	Set flag for temporary 1/4 Sec Cor
78.90	Intersect West boundary of Township at the Cor to Secs 18 and 19 from which Cor I run East On true line between Secs 18 & 19 Va 13° 30' E.
38.90	Raised mound of earth 2 1/2 ft high from pits 18 x 24 x 12 in deep for 1/4 Sec Cor
78.90	Cor to Secs 17. 18. 19 and 20
	Sand hills Soil 3rd rate

T 20 N R 31 W 6th PM

Chains	
	North between Secs 17 and 18 Va 13° 30' E
40.00	Raised mound of earth 2 1/2 ft high from pits 18 x 24 x 12 in deep for 1/4 Sec Cor
80.00	Raised mound of earth 3 ft high from pits 18 x 24 x 12 in deep for Cor to Secs 7. 8 17 and 18
	Sand hills Soil 3rd rate

T 20 N R 31 W 6th P.M.

Chains	East on a random line between Secs 8 and 17 Va 13° 30' E.
40.00	Set flag for temporary 1/4 Sec Cor
79.90	Intersect N and S line 21 lks North of Cor to Secs 8.9.16 and 17 from which Cor I run North 89° 51' West
	On true line between Secs 8 & 17 Va 13° 30' E.
39.95	Raised mound of earth 2½ ft high from pits 18x24x12 in deep for 1/4 Sec Cor
79.90	Cor to Secs 7.8.17 and 18

Sand hills Soil 3rd rate

T 20 N R 31 W 6th P.M.

Chains	West on a random line between Secs 7 and 18 Va 13° 30' E.
40.00	Set flag for temporary 1/4 Sec Cor
78.94	Intersect West boundary of Township 7 links South of Cor to Secs 7 and 18 from which Cor I run South 89° 57' East
	On true line between Secs 7 & 18 Va 13° 30' E
38.94	Raised mound of earth 2½ ft high from pits 18x24x12 in deep for 1/4 Sec Cor
78.94	Cor to Secs 7.8.17 and 18

Sand hills Soil 3rd rate

T 20 N R 31 W 6th PM

Chains	
	North between Secs 7 and 8 Va 13° 30' E.
40.00	Raised mound of earth 2½ ft high from pits 18×24×12 in deep for 1/4 Sec Cor
80.00	Raised mound of earth 3 ft high from pits 18×24×12 in deep for Cor to Secs 5.6 7 and 8
Sand hills	Soil 3rd rate

T 20 N R 31 W 6th PM

Chains	
	East on a random line between Secs 5 and 8 Va 13° 30' E.
40.00	Set flag for temporary 1/4 Sec Cor
80.00	Intersect N and S line 14 lks North of Cor to Secs 4.5.8 and 9 from which Cor I run North 89° 54' West
	On true line between Secs 5 & 8 Va 13° 30' E
40.00	Raised mound of earth 2½ ft high from pits 18×24×12 in deep for 1/4 Sec Cor
80.00	Cor to Secs 5.6.7 and 8
	Sand hills Soil 3rd rate

T 20 N R 31 W 6th PM

Chains	
	West on a random line between Secs 6 and 7 Va 13° 30' E
40.00	Set flag for temporary 1/4 Sec Cor
78.80	Intersect West boundary of Township at the Cor to Secs 6 and 7 from which Cor I run
	East
	On true line between Secs 6 and 7 Va 13° 30' E
38.80	Raised mound of earth 2½ ft high from pits 18x24x12 in deep for 1/4 Sec Cor
78.80	Cor to Secs 5.6.7 and 8
	Sand hills Soil 3rd rate

T 20 N R 31 W 6th PM

Chains	
	North between Secs 5 and 6 Va 13° 30' E
40.00	Raised mound of earth 2½ ft high from pits 18x24x12 in deep for 1/4 Sec Cor
80.00	Closed on 5th Standard Parallel closing distance 12 chains 91 links west of Cor to Secs 32 & 33 T 21 N where I raised mound of earth 3 ft high from pits 18x24x12 in deep for Cor to Secs 5 and 6
	Sand hills Soil 3rd rate
	Aug 2nd 1879

General Description

This Township is composed entirely of irregular Sand hills and hollows or sinks - excepting a round valley in Sect 21 & 28 of about 35 chains in diameter which is covered sparcely with a fair grass the rest of the township is but partially covered with dry sand grass and occasional bunches of tall blue joint. No wood or water & not even a bunch of small brush in the Township.

List of Names

A list of the names of the individuals employed to assist in running, measuring and marking the Lines and Corners described in the foregoing Field Notes of Township 20 North of the Base Line of Range 31 West of the 6th PM showing the respective capacities in which they acted

R. S. Powel	Chainmen
C. F. Rima	
H. G. Toten	Woundmen
Francis Murray	

We hereby certify that we assisted Stephen C McElroy Deputy Surveyor in Surveying and Subdividing Township No. 20 N of the Base Line of Range 31 West of the 6th Principle Meridian in the State of Nebraska and that said Township has been in all respects to the best of our Knowledge and belief well and faithfully Surveyed and the boundary monuments planted according to the instructions furnished by the Surveyor General, of dimension character construction and marking and in the manner as specifically described in the foregoing Field Notes

R. L. Powell } Chainmen
C. F. Rima }
H. T. Totten } Moundmen
Francis Murray }

Subscribed and sworn to by the above named persons before me a County Clerk in and for Lincoln County and State of Nebraska this 14th day of Sept 1875

James Belton
County Clerk

I Stephen C McElroy Deputy Surveyor do solemnly swear that in pursuance of a joint Contract No 93 wherein Stephen C McElroy and Robt. P. Beecher are joint Contractors with E E Cunningham United States Surveyor General for the District of Nebraska and Iowa, bearing date the 23rd day of June 1875. I have well faithfully and truly in my own proper person and in strict conformity with the Instructions of the Surveyor General the Surveying Manual and the Laws of the United States Surveyed all those parts or portions of Township No 20 N of the Base Line of Range No 31 West of the 6th Principal Meridian in the State of Nebraska as are represented in the foregoing Field Notes as having been Surveyed under my direction, and I do further solemnly swear that

all the Corners of said Survey have been established & perpetuated in strict accordance with the Surveying Manual, Printed Instructions and Special Instructions of the Surveyor General of dimensions, character, construction and marking and in the manner as specifically described in the foregoing Field Notes and that the foregoing are the true and original Field Notes of such survey

S. C. McElroy Deputy Surveyor

Subscribed and sworn to before me a Notary Public in and for Cass County and State of Nebraska this 16th day of September 1875

Thos Pollock
Notary Public

Surveyor Generals Office

Plattsmouth Neb Octr 28th 1875

The foregoing Field Notes of the Survey and Subdivision of Township No 20 North of Base Line of Range No 31 West 6th Principal Meridian in the State of Nebraska Executed by Stephen E. McElroy under Joint contract No 93 dated 23 day of June 1875 in the Months of July and August 1875 having been critically examined the necessary corrections and explanations made the said Field Notes and the Survey they describe are hereby approved

Wm. Leavitt
Surveyor General

General Land Office • Original Field Notes

Book Number

543

The images in this file are photographs of the notes of the original surveys of the State of Nebraska on file in the Office of the Nebraska State Surveyor located in Lincoln, Nebraska.

The original surveys in Nebraska began in the mid 1850's and were completed in the mid 1880's. The Nebraska office of the Surveyor General was closed June 30, 1886.