General Land Office • Original Field Notes

Book Number

549

The images in this file are photographs of the notes of the original surveys of the State of Nebraska on file in the Office of the Nebraska State Surveyor located in Lincoln, Nebraska.

The original surveys in Nebraska began in the mid 1850's and were completed in the mid 1880's. The Nebraska office of the Surveyor General was closed June 30, 1886.

Contract No 56

Field Notes
of the
Subdivision Lines
of
Township No. 5 North
of
Range No. 32 West
of the
6th Principal Meridian

Executed by
Wm A. Richards
Deputy Surveyor.

Survey Commenced
Aug 11-1872
Survey Completed
Aug. 15-1872

Town 5 N. Range 32 West



List of Names.

B. M. Smith } Chainmen
E. Spare. }

W. J. Harmon } Moundmen and
C. S. Woods } Axemen.

To determine the proper adjustment of my compass for subdividing this Township I commenced at the corner to Townships Nos. 4 and 5. North of Ranges Nos. 31. and 32. W and run North on a blank line along the East Boundary of Section 36.

Va. 13°10' E.

40.06 to a point 11 lks. West of the 1/4 sec. cor.

80.13 to a point 23 lks. West of the corner to secs. 25 and 36 - To retrace this line or run parallel thereto my compass must be adjusted to a variation of 13° E.

Township No. 5. N. Range No. 32 W.

Chains	N. btwn. secs. 35 & 36 Va. 13° E.
40.00	set post deposit charred stake raise mound of earth with pits as per instructions for 1/4 sec cor
56.00	Enter bottom. course S.E. & N.W.
74.80	[illegible]. Dry creek. water in holes S.E. ~~& N.W~~
79.85	[illegible]. Dry creek. water in holes ~~N.E. and~~ S.W
80.00	set post. deposit charred stake raise mound of earth with pits as per instructions for cor. to secs. 25. 26. 35 & 36
	Bottom. Level 1st Rate Upland Rolling 2nd do

Township No. 5. N. Range No. 32. W.

Chains	E. on random line btwn secs. 25 & 36. Va. 13° E.
1.40	Bed of Dry creek. course. S.W. water in holes —
32.00	leave bottom course S. & N.W.
40.00	set post for temporary 1/4 sec. cor.
80.24	Intersect E. Bdy. of Twp. at a point 30. lks N. of the corner to secs. 25. & 36. from which cor. I run N. 89° 47' W. on true line btwn secs. 25 & 36 Va. 13° E.
40.12	set post deposit charred stake raise mound of earth with pits as per instructions for 1/4 sec. cor
80.24	The corner to secs. 25. 26. 35 & 36
	Bottom Level. } soil 2nd Rate Upland Rolling }

Township No. 5. N. Range No. 32 W.

Chains	N. btwn secs. 25 & 26. Va. 13° E.
4.50	Bed of dry creek course S. E.
40.00	set post deposit charred stake raise mound of earth with pits as per instructions for 1/4 sec. cor.
41.50	Bed of dry creek. water in holes. S. W.
47.50	do do do do S. E.
59.00	Leave bottom course S. & N. W.
80.00	set post deposit charred stake raise mound of earth with pits as per instructions for cor to secs. 23. 24. 25. & 26.
Surface	N pland Rolling } 2nd Rate Bottom Level }
	Soil 2nd Rate

Township No. 5. N. Range No. 32. W

Chains	E. on random line btwn secs. 24. & 25. Va. 13° E.
17.79	Dry creek. course. S. W.
40.00	set post. for temporary 1/4 sec. cor
62.00	Ravine. course S. W.
80.40	Intersect E. Bdy. of Twp. at at a point 45 lks. N. of the cor. to secs. 24. & 25. from which corner I run N. 89° 41' W. on true line btwn. secs. 24 & 25 Va. 13° E.
40.20	set post deposit charred stake raise mound of earth with pits as per instructions for 1/4 sec. cor.
80.40	The cor. to secs. 23. 24. 25 & 26
	Surface Rolling Soil 2nd Rate

Township No. 5. N. Range No. 32 W

Chains	N. btwn. Secs. 23. & 24. Va. 13° E.
40.00	set post deposit charred stake raise mound of earth with pits as per instructions for 1/4 sec. cor.
80.00	set post deposit charred stake raise mound of earth with pits as per instructions for cor. to secs. 13. 14. 23. and 24.

Surface Rolling
Soil 2nd Rate

Township No. 5. N. Range No. 32. W.

Chains	E. on random line btwn secs. 13. & 24 Va. 13° E.
12.00	Ravine. course S.W. & N.E
30.96	Dry creek. ~~do~~, ~~do~~, S.W
40.00	set post for temporary 1/4 sec cor
80.60	Intersect E. Bdy. of Twp. at a point 60 lks. N. of the cor. to secs. 13 & 24. from which corner I run. N. 89° 34' W. on true line btwn. secs. 13 & 24 Va. 13° E.
40.30	set post. deposit charred stake raise mound of earth with pits as per instructions for 1/4 sec. cor.
80.60	The cor. to secs 13. 14. 23. & 24.

Surface Rolling
Soil 2nd Rate

Township No. 5. N. Range No. 32. W.

Chains	N. btwn secs. 13 & 14. Va. 13° E.
40.00	set past deposit chaned stake raise mound of Earth with pits as per instructions for 1/4 sec. cor.
80.00	set past deposit chaned stake raise mound of earth with pits as per instructions for cor. to secs. 11, 12, 13, & 14.
	Surface Level Soil 2nd Rate.

Township No. 5. N. Range No. 32. W.

Chains	E. on random line btwn. secs. 12. & 13. Va. 13° E.
32.00	Ruine - S.
40.00	set past for temporary 1/4 sec. cor
80.52	Intersect E. Bdy. of Twp at a point 40 lks. N. of the cor. to secs. 12. & 13. from which cor I run N. 89° 45' E. on true line btwn. secs. 12. and 13. Va. 13° E.
40.26	set past deposit chaned stake raise mound of earth with pits as per instructions for 1/4 sec. cor.
80.52	The corner to secs. 11, 12, 13, & 14
	Surface Rolling Soil 2nd Rate.

Township No. 5. N. Range No. 32. W.

Chains	N. btwn secs. 11 & 12. Va. 13° E.
40.00	set post deposit charred stake raise mound of earth with pits as per instructions for cor. to 1/4 sec.
80.00	set post deposit charred stake raise mound of earth with pits as per instructions for cor. to secs. 1, 2, 11, & 12. Va. 13° E.
	Surface Rolling Soil 2" Rate

Township No. 5. N. Range. No. 32 W

	E. on random line btwn Secs. 1 & 12. Va. 13° E.
40.00	Set post for temporary 1/4 sec. cor.
43.00	Ravine. N. & S.
80.30	Intersect E. Bdy. of Twp. at a point 37. lks. N. of the cor. to secs. 1 & 12. from which cor. I run N. 89° 44' W. on true line btwn. Secs. 1 & 12. Va. 13° E.
40.15	set post deposit charred stake raise mound of earth with pits as per instructions for 1/4 sec. cor.
80.30	The cor. to secs. 1, 2, 11, & 12.
	Surface Rolling. Soil 2" Rate.

Township No. 5. N. Range No. 32. W.

Chains	
	N. on random line betw secs 1. & 2. Va. 13° E.
40.00	set post for temporary 1/4 sec. cor.
79.98	Intersect N. Bdy. of Tp. at a point 23 lks. W. of the corner to secs. 1. & 2 from which corner I saw S. 10' W. on true line betw. secs. 1 & 2. Va. 13° E.
39.98	set post deposit chamd stake - raise mound of earth with pits as per instructions for 1/4 sec. corner.
79.98	The corner to secs. 1. 2. 11. & 12
	Surface Gently Rolling Soil 2d Rate
	Aug. 11. 1872

Township No. 5. N. Range No 32. W.

Chains	
	N. betw secs. 34. & 35. Va. 13° E.
40.00	set post deposit chamd stake raise mound of earth with pits as per instructions for 1/4 sec. cor.
65.00	Ravine. E.
80.00	set post deposit chamd stake raise mound of earth with pits as per instructions for cor. to secs. 26. 27. 34 & 35
	Surface Level Soil 2d Rate.

Township No. 5. N. Range No. 32 W

Chains	E. on random line thru secs. 26. & 35. Va. 13° E.
40.00	set post for temporary 1/4 sec cor
66.00	enter bottom. N. & S.
79.80	Intersect N. & S. line at a point 18 lks. S. of the corner to secs. 25. 26. 35. & 36 from which cor. I run S. 89° 52' W. on a true line thru secs. 26. & 35. Va. 13° E.
39.90	set post deposit charred stake raise mound of Earth with pits as per instructions for 1/4 sec cor.
79.80	The cor. to secs. 26. 27, 34. & 35.
	Bottom Level Upland Rolling Soil 2nd Rate

Township No. 5. N. Range No. 32. W.

Chains	N. thru 26 & 27. Va. 13° E.
40.00	set post deposit charred stake raise mound of earth with pits as per instructions for 1/4 sec. cor.
80.00	set post deposit charred stake raise mound of Earth with pits as per instructions for cor to secs. 22. 23. 26 & 27.
	Surface Gently Rolling Soil 1st Rate.

Township No. 5. N. Range No. 31 W.

Chains	E. on random line thru Secs. 23. & 26.
	Va. 13" E.
13.00	Enter Bottom S.E. & N.W.
22.40	Dry creek. ~~N.~~ S.
37.00	Leave bottom. N.W. & S.E.
40.00	Set post for temporary 1/4 sec. cor
79.88	Intersect N. & S. line at a point 22 lks. S. of the cor. to Secs 23. 24. 25. & 26 from which cor. I run S. 89° 50' W. on true line thru secs. 23. & 26.
	Va. 13" E.
39.94	Set post deposit charred stake raise mound of earth with pits as per instructions for 1/4 sec. cor.
79.88	The cor. to secs. 22. 23. 26. & 27.
	Bottom Level } 2nd Rate
	Upland Rolling }
	Grass very light.

Township No. 5. N. Range No. 32 W.

Chains	N. thru Secs. 22. & 23.
	Va. 13" E.
29.00	Enter bottom. S.E. & N.W.
40.00	Set post deposit charred stake raise mound of earth with pits as per instructions for 1/4 sec. cor.
52.00	Dry creek. ~~S.~~
73.00	Leave bottom S.E. & N.W.
80.00	Set post deposit charred stake raise mound of earth with pits as per instructions for cor. to Secs. 14. 15. 22. & 23
	Bottom Level 1st Rate
	Upland Rolling 2nd do.

Township No. 5. N. Range No. 32 W

Chains	
	E. on random line btwn Secs. 14. & 23. Var. 13° E.
29.00	Ravine S.W. & N.E.
40.00	set post for temporary 1/4 sec. cor
80.00	Intersect N. & S. line at the cor. to secs. 13. 14. 23. & 24. from which cor. I run N. on a true line btwn secs 14. & 23 Var. 13° E.
40.00	set post deposit charred stake raise mound of earth with pits as per instructions for 1/4 sec. cor.
80.00	The cor. to secs. 14. 15. 22. & 23

Surface Rolling
Soil 2nd rate.

Township No. 5. N. Range No. 32. W

Chains	
	N. btwn secs. 14. & 15 Var. 13° E.
40.00	set post deposit charred stake raise mound of earth with pits as per instructions for cor. to 1/4 sec.
80.00	set post deposit charred stake raise mound of earth with pits as per instructions for cor. to secs. 10. 11. 14. & 15.

Surface Rolling
Soil 2nd Rate
Grass Light

Chains	
	E. on random line betn secs. 11 & 14 Va. 13° E.
40.00	set post for temporary 1/4 sec. cor
79.78	Intersect N. & S. line at a point 28 lks S. of the cor. to secs. 12, 11, 14 & 13. from which cor. d. sun. S. 89°48' W. on betn line betn secs. 11 & 14 Va. 13° E.
39.89	set post deposit charcoal stake raise mound of earth with pits as per instructions for 1/4 sec. cor.
79.78	Cor. to Secs. 10, 11, 14 & 15
	Surface Gently rolling
	Soil 1st Rate.

Chains	
	N. betn secs. 10 & 11 Va. 13° E.
40.00	set post deposit charcoal stake raise mound of earth with pits as per instructions for 1/4 sec. cor.
80.00	set post deposit charcoal stake raise mound of earth with pits as per instructions for cor. to secs. 2, 3, 10, & 11
	Surface Broken
	Soil 2nd Rate

Township No. 5 N. Range No. 32 W.

Chains	
	E. btwn secs. 2. & 11.
	Va. 13° E.
40.00	set past for temporary 1/4 sec. cor.
79.87	Intersect N. & S. line at a point 21 lks. S. of the cor. to secs 1. 2. 11. & 12. from which cor. I run S. 89° 51' W. on true line btwn. secs 2. & 11.
	Va. 13° E.
39.93 1/2	set past deposit charred stake raise mound of earth with pits as per instructions for 1/4 sec. cor.
79.87	The cor. to secs. 2. 3. 10. & 11
	Surface Broken
	Soil 2d Rate

Township No. 5. N. Range No. 32. W.

Chains	
	N. on random line btwn secs. 2 & 3.
	Va. 13° E.
32.00	Ravine. S.W.
40.00	set past for temporary 1/4 sec. cor
80.42	Intersect N. Bdy. of Twp. at a point 13 lks E. of the cor. to secs. 2. & 3. from which cor. I run S. 6 ~~5 1/2~~ E. on true line btwn. secs. 2 & 3
	Va. 13° E.
40.42	Set past deposit charred stake raise mound of earth with pits as per instructions for 1/4 sec. cor.
80.42	The cor. to secs. 2. 3. 10. & 11.
	Surface } Soil —
	Broken } 2d Rate

Aug. 12. 1872

Township No. 5. N. Range No. 32. W.

Chains	N. bton. secs. 33 + 34 Va. 13° E.
40.00	set post & deposit chard stake raise mound of earth with pits as per instructions for 1/4 sec. cor.
55.00	Dry creek. E. & W.
80.00	set post deposit chard stake raise mound of earth with pits as per instructions for cor. to secs. 27, 28, 33 + 34
	Surface Soil — Rolling 1st Rate —

Township No. 5. N. Range No 32. W

Chains	E. on random line btwn secs. 27, + 34 Va. 13° E.
32.50	Crime. S.
40.00	set post for temporary 1/4 sec. cor.
79.84	Intersect N. & S. line at the cor. to secs. 26, 27, 34 + 35 from which cor. I run N. on true line btwn secs. 27, & 34. Va. 13° E.
39.92	set post deposit chard stake raise mound of earth with pits as per instructions for 1/4 sec. cor.
79.84	The cor. to secs. 27, 28, 33 + 34
	Surface Soil — Rolling 1st Rate Heavy Buffalo Grass

Township No. 5. N. Range No. 32. W.

Chains	[illegible] btwn secs. 27, & 28 Va. 13" E.
40.00	Set past deposit charred stake raise mound of Earth with pits as per instructions for 1/4 sec. cor
80.00	Set past deposit charred stake raise mound of Earth with pits as per instructions for cor to secs. 21, 22, 27 & 28.

Surface Level
Soil 1st Rate

Township No. 5. N. Range No. 32. W.

Chains	E. on random line btwn secs. 22, & 27, Va. 13". E.
24.00	Ravine. N. E.
40.00	Set past for temporary 1/4 sec. cor
80.20	Intersect N. & S. line at the cor. to secs. 22. 23. 26. & 27 from which cor. I run W. on true line btwn secs 22. & 27. Va. 13" E.
40.10	Set past deposit charred stake raise mound of Earth with pits as per instructions for 1/4 sec. cor.
80.20	The cor. to secs. 21. 22. 27. & 28.

Surface Broken
Soil 2nd Rate.

Township No. 5. North Range No. 32. W.

Chains	
	N. betwn secs. 21. & 22. Va. 13° E.
40.00	set post deposit chamf. stake raise mound of Earth with pits as per instructions for 1/4 sec. cor.
80.00	set post deposit chamf stake raise mound of Earth with pits as per instructions for cor. to secs. 15. 16. 21. & 22.
	Surface Soil — Broken 2d Rate —

Township No. 5. N. Range No. 32. W.

Chains	
	E on random line betwn secs. 15 & 22. Va. 13° E.
40.00	set post for temporary 1/4 sec cor.
45.00	enter bottom S. E. and N. W.
68.10	Dry creek. E & S. E.
74.00	leave bottom S. E. & N. W.
80.00	Intersect N. & S. line at a point 10. lks. S. of the cor. to secs 14. 15. 22. & 23. from which cor. I run S. 89° 56' W. on true line betwn secs. 15 & 22 Va. 13° E.
40.00	set post deposit chamf stake raise mound of Earth with pits as per instructions for cor. to 1/4 sec.
80.00	The cor. to secs. 15. 16. 21. & 22
	Surface Soil — Broken 2d Rate.

Township No. 5. N. Range No. 32. W.

Chains	
	N. btwn secs. 15. & 16 — Va. 13° E.
3.00	Dry creek. E.
40.00	set post deposit charred stake raise mound of earth with pits as per instructions for 1/4 sec cor.
76.00	Enter bottom E. & W.
80.00	set post deposit charred stake raise mound of earth with pits as per instructions for cor to secs. 9.10.15.&16 from which a cottonwood 9 in. in dia. bears N. 16° E. 1.40 distant
	Surface Broken
	Soil 2d Rate

Township No. 5. N. Range No. 32. W.

Chains	
	E. on random line btwn secs. 10. & 15. Va. 13° E.
5.10	Dry creek. S. W. (water in holes)
6.00	leave bottom — S. E.
40.00	set post for temporary 1/4 sec. cor.
80.06	Intersect N. & S. line at a point 13 lks. N. of the cor. 10. 11. 14. & 15 from which cor. I run N. 89° 54½' W. on true line btwn secs. 10 and 15. Va. 13° E.
40.03	set post deposit charred stake raise mound of earth with pits as per instructions for 1/4 sec. cor.
80.06	The cor. to secs. 9. 10. 15 & 16
	Surface Rolling
	Soil 2d Rate

Township No. 5. N. Range No. 32 W.

Chains	
	N. thru secs. 9. & 10. Va. 13° E.
2.00	Dry Creek. Water in holes. E.
12.30	do. do. S.E.
18.00	Leave bottom. S. and W.W
40.00	set post deposit chained stake raise mound of earth with pits as per instructions for 1/4 sec. cor.
80.00	set post deposit chained stake raise mound of earth with pits as per instructions for Cor. to secs. 3, 4, 9 & 10
	Surface Soil — Rolling 1st Rate

Township No. 5. N. Range No. 32. W.

Chains	
	E. on random line thru secs. 3. & 10. Va. 13° E.
40.00	set post for temporary 1/4 sec. cor
58.00	Ravine. S.W.
80.10	Intersect N. & S. line at the cor. to secs. 2. 3. 10 & 11 from which cor. I run N. on true line thru secs. 3. & 10 Va. 13° E.
40.00	set post deposit chained stake raise mound of earth with pits as per instructions for 1/4 sec. cor.
80.10	The cor. to secs. 3. 4. 9. & 10
	Surface Soil — Rolling 2nd Rate

Township No. 5. N. Range No. 32 W

Chains	
	N. on random line betn Secs. 3. & 4. Va. 13° E.
40.00	Set post for temporary 1/4 sec. cor.
80.60	Intersect N. Bdy. of Twp at a point 10 lks W. of the cor. to Secs 3 and 4. from which cor. I run S. 4' W on bm line betn Secs. 3 & 4 Va. 13° E
40.60	Set post deposit charred stake raise mound of earth with pits as per instructions for 1/4 sec. cor.
80.60	The cor. to Secs. 3. 4. 9. & 10
	Surface Rolling Soil 1st Rate.
	Aug. 13. 1872

Township No. 5. N. Range No. 32. W.

Chains	
	N. betn Secs. 32. & 33. Va. 13° E.
40.011	Set post deposit charred stake raise mound of earth with pits as per instructions for 1/4 sec. cor.
75.00	Raine S. E.
80.00	Set post deposit charred stake raise mound of earth with pits as per instructions for cor. to Secs. 28. 29. 32. & 33
	Surface Broken to 1/4 cor Then Level. Soil 2nd Rate to 1/4 cor then 1st Rate.

Township No 5. N. Range No. 32. W

Chains	
	E. on random line betn secs. 28 & 33. Va. 13 E.
40.00	set post for temporary 1/4 sec cor
80.18	Intersect N. & S line at a point 13 lks. N. of the cor to secs. 27. 28. 33. & 34 from which cor. I run N. 89° 54½ W. on true line betn secs. 28 & 33. Va 13° E
40.09	set post deposit chained stake raise mound of earth with pits as per instructions for 1/4 sec. cor.
80.18	The cor. to secs. 28. 29. 32 & 33.
	Surface Rolling Soil 2nd Rate

Township No 5. N. Range No 32 W

Chains	
	N. betn secs. 28 & 29 Va. 13° E.
40.00	set post, deposit chained stake raise mound of earth with pits as per instructions for 1/4 sec cor
80.00.	set post deposit chained stake raise mound of earth with pits as per instructions for cor. to secs. 20. 21. 28 & 29.
	Surface Gently Rolling Soil 1st Rate good grass

Township No. 5. N. Range No 32 W.

Chains	
	E. on random line btwn secs. 21 & 28
	Va. 13° E.
40.00	Set post for temporary 1/4 sec cor
80.24	Intersect N. & S. line at a point 15. lks. S. of the cor. to secs 21, 22, 27, & 28 from which cor I run S. 89° 54½' W on true line btwn secs. 21 & 28
	Va 13° E
40.12	Set post deposit charred stake raise mound of earth with pits as per instructions for 1/4 sec. cor.
80.24	The cor. to secs. 20. 21. 28 & 29.
	Surface Broken Soil 2d Rate.

Township No. 5. N. Range 32. W.

Chains	
	N. btwn secs. 20. & 21
	Va. 13° E.
21.00	Ravine – E. ~~W~~
40.00	Set post deposit charred stake raise mound of earth with pits as per instructions for 1/4 sec cor
80.00	Set post deposit charred stake raise mound of earth with pits as per instructions for cor to secs. 16, 17, 20 & 21
	Level & 1st Rate to 1/4 cor
	Surface Broken 3d 20 after

Township No. 5. N. Range No. 32 W.

Chains	
	E. on random line btwn secs. 16 & 21. Va. 13° E.
10.50	Ravine N.E.
40.00	Set post & temporary 1/4 sec cor N. 80° E
78.00	Dry creek. E. 40° N.
79.86	Intersect N. & S. line at a point 8 chs. S. of the cor. to secs. 15, 16, 21, & 22. from which cor I run S. 89.57½ W. on btwn line btwn secs. 16 & 21 Va. 13° E.
39.93	Set post deposit chard stake raise mound of earth with pits as per instructions for 1/4 sec. cor.
79.86	The cor. to Secs. 16, 17, 20 & 21 Surface Broken Soil 2nd Rate -

Township No. 5. N. Range No 32 W

Chains	
	N. btwn secs 16 & 17. Va 13° E.
40.00	Set post deposit chard stake raise mound of earth with pits as per instructions for 1/4 sec cor
80.00	Set post deposit chard stake raise mound of earth with pits as per instructions for cor. to secs. 8, 9, 16, & 17
	Surface Broken Soil 2nd Rate

Township No. 5. N. Range No. 31

Chains	
	E. on random line bten secs. 9 & 16. Va. 13° E
2.50	Ravine N.
33.00	Ravine N.
40.00	set post for temporary 1/4 sec. cor.
69.00	Enter bottom N. W. & S. E.
74.00	Dry creek S. E. ~~& N. W.~~
76.50	same do. N. now turns E.
80.10	Intersect N. & S. line at a point 12 lks N. of the corner to secs. 9, 10, 15 & 16. from which cor. I saw N. N. 89°55' W. on the line bten secs. 9 & 16. Va. 13° E.
40.00	set post deposit chamd stake raise mound of earth with pits as per instructions for 1/4 sec cor.
80.10	The cor to secs 8, 9, 16 & 17. Upland Rolling - Bottom Level - scattering elm cottonwood & willow in bottom - Soil 2nd rate

Township No. 5. N. Range No. 32 W.

Chains	
	N. bten secs 8 & 9. Va. 13° E.
8.00	Enter bottom - E. & W.
22.00	Dry creek. S. E. ~~& N. W.~~
40.00	set post deposit chamd stake raise mound of earth with pits as per instructions for 1/4 sec cor
43.00	leave bottom S. E. and N. W.
80.00	set post deposit chamd stake raise mound of earth with pits as per instructions for cor. to secs. 8, 9, 4 & 5.

Surface - Upland Rolling & Bottom Level
Soil 2nd Rate

Township No. 5. N Range No 32 W

Chains	
	E. on random line betw. secs. 4 & 9. Va. 13° E.
40.00	set post for temporary 1/4 sec cor
43.00	Enter bottom S. E. & N. W
45.00	Dry creek. ~~to~~ ~~to~~ S. E
47.50	Leave Bottom S. E. & N. W
79.94	Intersect N. & S. line at a point 9. lks. N. of the cor to secs. 3. 4. 9. & 10. from which cor. I run N. 89° 56' W. on true line betw secs. 4 & 9. Va. 13° E
39.97	set post deposit chained stake raise mound of earth with pits as per instructions for 1/4 sec. cor.
79.94	The cor to secs. 4. 5. 8 & 9
	Surface Rolling Soil 2nd Rate

Township No. 5. N Range No 32. W.

Chains	
	N. on random line betw. secs. 4 & 5. Va. 13° E
40.00	set post for temporary 1/4 sec. cor.
80.58	Intersect N. Bdy of Twp at the cor. to secs. 4 & 5 from which cor. I run S. on a true line betw secs 4 & 5 Va. 13° E.
40.58	set post deposit chained stake raise mound of earth with pits as per instructions for cor. to 1/4 sec.
80.58	The cor. to secs. 4. 5. 8. & 9.
	Surface Rolling Soil 2nd Rate

Township No. 5. N. Range No. 32 W.

Chains	
	N. thru secs. 31 & 32
	Va. 13° E.
40.00	set post deposit charred
	stake raise mound of earth
	with pits as per instructions
	for 1/4 sec. cor
80.00	set post deposit charred
	stake raise mound of earth
	with pits as per instructions
	for cor. to secs. 29, 30, 31 & 32
	Surface Level
	Soil 1st Rate

Township No. 5. N. Range No. 32 W.

Chains	
	E. on random line thru
	secs. 29 & 32.
	Va. 13° E.
40.00	set post for temporary 1/4 sec. cor.
	Varies S.E. and N.W.
76.00	Intersect N. & S. line at the
80.00	cor. to secs 28, 29, 32, & 33
	from which cor. I run
	W. on true line thru secs
	29 & 32
	Va. 13° E.
40.00	set post deposit charred stake
	raise mound of earth with pits
	as per instructions for 1/4 sec. cor.
80.00	The cor. to secs. 29, 30, 31, & 32
	Surface Level
	Soil 1st Rate
	Good Buffalo grass

Chains	
	N. on random line btwn secs. 30 & 31. Va. 13° E.
40.00	Set post for temporary 1/4 sec.
79.84	Intersect N. Bdy of Twp at a point 7 lks. E. of the corner to secs. 30 & 31 from which cor I run S. 89° 57' E. on true line btwn secs. 30 & 31. Va. 13° E.
39.84	set post deposit chaned stake raise mound of Earth with pits as per instructions for 1/4 sec. cor.
79.84	The cor. to secs. 29. 30. 31. & 32.
	Surface Gently Rolling Soil 1st Rate.
	Aug. 14. 1872

Chains	
	N. btwn secs. 29. & 30. Va. 13° E.
40.00	set post deposit chaned stake raise mound of Earth with pits as per instructions for 1/4 sec. cor.
80.00	set post deposit chaned stake raise mound of Earth with pits as per instructions for cor to secs. 19. 20. 29. & 30
	Surface Gently Rolling Soil 1st Rate

Township No. 5. N. Range 32. W.

Chains	
	E. on random line betw. secs. 20. & 29. Va. 13° E.
19.00	Raise S.
40.00	Set post for temporary 1/4 sec. cor
80.00	Intersect N. & S. line at a point 7 lks N. of the cor. to secs. 20. 21. 28. 29. from which cor. I run N. 89° 56' W. on random line betw. secs. 20 & 29 Va. 13° E.
40.00	Set post deposit chamd stake raise mound of earth with pits as per instructions for 1/4 sec. cor.
80.00	The cor. to secs. 19. 20. 29. & 30

Surface Soil — Gently Rolling 1st Rate

Township No. 5. N. Range No. 32 W

Chains	
	W. on random line betw. secs. 19. & 30. Va. 13° E.
40.00	Set post for temporary 1/4 sec cor
79.78	Intersect W. Bdy of Twp at the cor. to secs. 19 & 30. from which cor I run E. on true line betw. secs 19. & 30. Va. 13° E.
39.78	Set post deposit chamd stake raise mound of earth with pits as per instructions for 1/4 sec. cor.
79.78	The cor. to secs. 19. 20. 29. & 30.

Surface Soil — Gently Rolling 1st Rate

U. Range

Township No. 5, No. 32. W.

Chains	N. btwn secs. 19. & 20.
	Va. 13° E.
30.00	Raise - E. & W.
40.00	Set post deposit charred stake. Raise mound of Earth with pits as per instructions for 1/4 sec. cor.
80.00	Set post deposit charred stake raise mound of Earth with pits as per instructions for cor. to secs. 17. 18. 19. 20
	Surface Rolling
	Soil 2d rate

Township No. 5. U. Range. No. 32. W.

Chains	E. on random line btwn secs. 17. & 20.
	Va. 13 E.
40.00	Set post for temporary 1/4 sec. cor.
80.10	Intersect N. & S. line at a point 6 lks. S. of the cor to secs. 16. 17. 20. & 21. from which cor. I run S. 89° 57½' W. on true line btwn secs. 17. & 20.
	Va. 13° E.
40.05	Set post deposit charred stake raise mound of Earth with pits as per instructions for cor. to 1/4 sec.
80.10	The cor. to secs. 17. 18. 19. & 20
	Surface. Rolling
	Soil 2d Rate

Township No. 5. N. Range No. 32 W.

Chains	
	W. on random line betn secs. 18 & 19. Va. 13° E.
40.00	set post for temporary 1/4 sec. c.
79.64	Intersect W. Bdy. of Twp at the cor. to secs. 18. & 19. from which cor. S. 5 m E. on true line betn secs. 18 & 19. Va. 13° E.
39.64	set post deposit chamd stake raise mound of Earth with pits as per instructions for 1/4 sec cor.
79.64	The cor. to secs. 17, 18, 19 & 20
	Surface Rolling Soil 2nd Rate

Township No. 5. N. Range No. 32 W.

Chains	
	N. betn secs. 17 & 18 Va. 13° E.
40.00	set post deposit chamd stake raise mound of Earth with pits as per instructions for 1/4 sec. cor.
46.60	Enter Ravine — ~~S.E.~~ & N. corner from S.E.
46.00	Leave same do. N.W. & S.
50.00	Enter same do. N.E. & ~~S.W.~~
54.00	Leave same do. ~~S. do.~~ W.E.
78.00	Enter Ravine E. & W.
80.00	Set post deposit chamd stake raise mound of Earth with pits as per instructions for cor. to secs. 7, 8, 17, & 18, in Ravine
	Surface Broken Soil 2nd Rate

Township No. 5. N. Range No. 32 W

Chains	
	E. on random line btwn secs. 8 + 17 Va. 13° E
4.00	Leave Ravine. N.E. comes from + W
40.00	Set post for temporary 1/4 sec. cor
80.16.	Intersect N. + S. line at a point 9. lks. S. of the cor. to secs. 8. 9. 16. + 17. from which cor I run — S. 89° 56' W. on true line btwn secs 8 + 17. Va. 13° E.
40.08	Set post deposit charred stake raise mound of Earth with pits as per instructions for 1/4 sec. cor.
80.16	The cor to secs. 7. 8. 17 + 18.

Surface Broken
Soil 2d Rate

Township No. 5. N. Range No. 32 W.

Chains	
	W. on random line btwn secs. 7 + 18 Va. 13° E.
11.00	Leave Ravine at head, E.
40.00	Set post for temporary 1/4 sec. cor.
79.52	Intersect W. Bdy. of Twp. at a point 8 lks. N. of the cor. to secs. 7 + 18 from which cor I run N. 89° 57' E. on a true line btwn. secs. 7. + 18. Va. 13° E.
39.52	Set post deposit charred stake raise mound of Earth with pits as per instructions for 1/4 sec. cor.
79.52	The cor. to secs. 7. 8. 17. + 18

Surface Rollin
Soil 2d Rate.

Township No. 5. N. Range No. 32 W

Chains	
	N. btwn secs. 7. & 8.
	Va. 13° E.
1.00	Leave Raine, E. & W
40.00	set post deposit charred stake raise mound of earth with pits as per instructions for 1/4 sec. cor.
80.00	set post deposit charred stake raise mound of earth with pits as per instructions for cor. to secs. 5.6.7. & 8.
	Surface Rolling
	Soil 2d Rate.

Township No. 5. N. Range No. 32. W.

Chains	
	E. on random line btwn. secs. 5 & 8.
	Va. 13° E.
39.90	Enter bottom & timber 1/4 sec cor
40.00	set post for temporary 1/4 sec cor.
54.50	Dry creek. water in holes. S.E. & ~~N.W~~
56.00	Leave Bottom & Timber, S.E & N.W.
80.20	Intersect N. & S. line at a point 10 lks. N. of the cor. to secs. 4. 5. 8 & 9. from which cor. I run N. 89° 56' W. on true line btwn secs 5. & 8.
	Va. 13° E.
40.10	set post deposit charred stake raise mound of earth with pits as per instructions for 1/4 sec. cor. No bearing tree near
80.20	The cor to secs. 5.6.7.8.
	Surface Rolling
	Soil 2d Rate
	Timber - Cottonwood Elm & Willow on bottom

Chains	
	W on random line btwn, secs. 6 & 7. Va. 13° E.
18.00	Dry creek. N.E. ~~S.E.~~ corner from bench
40.00	set post for temporary 1/4 sec. cor.
79.40	Intersect W. bdy of Twp at a point 13 lks. N. of the cor. to secs. 6 & 7. from which corner I run N. 89° 54' E. on true line btwn. secs. 6. & 7. Va. 13° E.
39.40	set post deposit charred stake raise mound of Earth with pits as per instructions for 1/4 sec. cor.
79.40	The cor to secs. 5. 6. 7 & 8
	Surface Broken Soil 2nd Rate.

Chains	
	N. on random line btwn secs. 5 & 6. Va. 13° E.
34.00	Enter bottom S. E & N. W.
36.90	Dry creek from S. W. ~~[illegible]~~ corner N.E.
40.00	set post for temporary 1/4 sec. cor.
41.95	Dry creek, water in holes. S.E. & ~~N.~~
44.00	Leave bottom
80.22	Intersect N. Bdy. at a point 16 lks. W. of the cor. to secs 5 & 6. from which cor. I run S. 7' W. on true line btwn. secs 5 & 6. Va. 13° E.
40.22	set post deposit charred stake raise mound of earth with pits as per instructions for 1/4 sec cor.
80.22	The cor. to secs. 5. 6. 7. & 8.
	Upland & Bottom Level South of Blackwood (Dry creek) North of do. Rolling Soil 2nd Rate.
	Aug. 15 - 1822

List of Names.

A list of names of the individuals employed to assist in running meaning or marking the lines or corners described in the foregoing field notes of Township No. 5. N. of the base line of Range No. 32. West of the 6th Principal Meridian showing the respective capacities in which they acted.

B. W. Smith } Chainmen
E. Spare }

W. J. Harmon } Moundmen
E. S. Woods } and Axemen

We hereby certify that we assisted Wm. A. Richards Deputy Surveyor in Surveying and subdividing Township No. 5. North of the Base line of Range No. 32. West of the 6th Principal Meridian and that said Township has been in all respects to the best of our knowledge and belief, well and faithfully surveyed and the Boundary monuments planted according to the instructions furnished by the Surveyor General.

B. W. Smith } Chainmen
E. Spare }
W. J. Harmon } Moundmen and
E. S. Woods } Axemen

Subscribed by the above
named persons and sworn
to before me a Notary
Public for the County of
Douglas State of Nebraska
this 2nd day of October
A. D. 1875.

A. T. Fear
Justice of the Peace

I William A. Richards
Deputy Surveyor do solemnly
swear that in pursuance
of a Joint Contract entered in
Wm A. Richards & Reuben
H. Wilbur are Joint Contractors
with E. E. Cunningham, United
States Surveyor General for
the District of Iowa & Nebraska
bearing date the 26th day of
June 1872, I have well faithfully
and truly in my own proper
person and in strict conformity
with the instructions furnished
by the Surveyor General, the
Surveying Manual and the
Laws of the United States
surveyed all those parts or
portions of Township No. 5.
North of the Base line of
Range No. 32. West of
the 6th Principal Meridian
as are represented on the
foregoing field notes as

having been surveyed under my direction: and I do further solemnly swear that all the corners of said surveys have been established and perpetuated in strict accordance with the surveying manual and printed instructions and that the foregoing or the true and original field notes of such survey.

Wm A Richards
Deputy Surveyor

Subscribed by said Wm A. Richards Deputy Surveyor and sworn to before me Notary Public for the County of Douglas in the State of Nebraska this 25 day of November 1877

Robert Smith
Notary Public

General Description

There is a large amount of 2nd rate land in this Township and in the West of it quite a large tract of 1st rate. The Blackwood & dry creek, traverses the Township from N.W. to S.E. The bottom adjoining it contain scattering, Willow, Elm and cottonwood timber. Holes containing water are numerous. The banks of the creek are very high and steep, making bridges necessary.

Stock raising could be carried on successfully along this creek and the land back from it will admit of cultivation, especially if irrigation of some kind was employed.

Surveyor General's Office
Nebraska City Nebr 14th 1872

The foregoing Field Notes of the Survey & Subdivision of Township No 5. North of the Base Line, of Range No 32 West of the 6th Principal Meridian in the State of Nebraska. Executed by Wm. A. Richards Deputy Surveyor under joint Contract No 56 dated June 26th 1872, wherein Wm A. Richards and Reuben D. Wilbur are joint Contractors, in the Month of August 1872 having been critically Examined, the necessary corrections and Explanations made, the said Field Notes and Surveys they describe are hereby approved.

E. E. Cunningham
Surveyor General.

Town 7 N. Range 32 W

6	60	5	44	4	33	3	22	2	11	1
	59		58		43		32		21	10
7	57	8	42	9	31	10	20	11	9	12
	56		55		41		30		19	8
18	54	17	40	16	29	15	18	14	7	13
	53		52		39		28		17	6
19	51	20	38	21	27	22	16	23	5	24
	50		49		37		26		15	4
30	48	29	36	28	25	27	14	26	3	25
	47		46		35		24		13	2
31	45	32	34	33	23	34	12	35	1	36

Field Notes
of the
Survey of the Subdivision
Lines of Township
No. 7. North, of the Base Line
of
Range No. 32 West
of the
6th Principal Meridian
in the
State of Nebraska.
By
Wm. H. Richards,
Deputy Surveyor.

Survey commenced.
Aug. 21 - 1872
Survey completed.
Aug. 25 - 1872

List of Names.

B. M. Smith } Chainmen
E. Spare }

W. J. Hannon } Marndmen
C. S. Woods } and Axemen

To determine the proper adjustment of my compass for subdividing this Township I commence at the corner to Townships 6 and 7 North of the base line of Ranges No. 31 and 32 W. and run.

North on a blank line, along the east Boundary of Section 36.

Va. 13° E

39.98 To a point 18 links West of the 1/4 Sec. corner.

49.97 To a point 34 links West of the corner to sections 25 and 36.

To retrace this line or run parallel thereto my compass must be adjusted to a variation of 12°45' E

Township No. 7. N. R. No. 32 W

Chains	N. Bton Sec. 35 & 36
	Va. 12° 45' E.
4.00	Set post. deposits charred stake, raise mound of earth with pits as per instructions for ¼ Sec cor
80.00	Set post. deposits charred stake raise mound of earth with pits as per instructions for corner to Secs. 25 & 26 35 and 36
	Surface Rolling
	Soil 2nd Rate

T. No. 7. N. R. No. 32. W.

Chains	E. on a Random line between Secs. 25 and 36.
	Va 12° 45' E
4.00	Set post for temporary ¼ Sec. cor
80.00	Intersect E. boundary of Twp. at a point 16.00 chs N. of the corner to Secs. 25 & 36 from which cor. I run N. 89° 53' W. on true line between Secs. 25 and 36
	Va. 12° 45' E.
4.00	Set post. deposits charred stake raise mound of earth with pits as per instructions for ¼ Sec. cor
8.00	The cor. to Secs. 25. 26. 35 and 36.
	Surface Rolling
	Soil 2nd Rate

T. No. 7. N. R. No. 32. W.

Chains	N. bton. Secs. 25 + 26
	Va. 12° 45' E
40.00	Set post. deposite charred stake, raise mound of earth with pits as per instructions for 1/4 Sec. cor.
80.00	Set post. deposite charred stake, raise mound of earth with pits as per instructions for cor to Secs. 23, 24, 25 and 26
	Surface Rolling
	Soil 2nd Rate

T. No. 7. N. R. No. 32. W.

Chain	E on a Random line btwn Secs. 24 and 25
	Va. 12° 45' E
40.00	Set post for temporary 1/4 Sec. corner
42.00	Enter bottom and scattering Elm ash and Willow timber with undergrowth of willow
54.00	Stream 20 lks. wide course S.E.
56.00	Leave bottom & timber S.E. & Mw.
80.20	Intersect E. boundary of Tp. at a point 30 lks. north of the corner to Secs. 24 + 25 from which corner Bears N. 89° 47' W on the line btwn. Secs. 24 and 25
	Va. 12° 45' E
40.00	Set post deposite charred stake, raise mound of earth with pits as per instructions for 1/4 Sec. corner
80.30	The corner to Secs. 23, 24, 25 + 26
	Surface Rolling. Soil 2nd Rate
	Timber Elm ash + Willow with Willow undergrowth

T. No. 7. N. R. No. 32. W.

Chain	N. thro. Secs. 23 + 24
	Va. 12° 45' E
33.00	Enter bottom E. and W.
37.70	Dry Creek water in holes E.
40.00	Set post deposite charred stake raise mound of earth with pits as per instructions for 1/4 Sec. corner.
46.00	Road S.W. + N.E.
50.00	Enter timber E and W
58.10	Stream 14 lks. S.E.
80.00	Set post, deposite charred stake raise mound of earth with pits as per instructions for corner to Secs. 13, 14, 23, + 24 from which an Elm 8 in. dia. bears N 45° E. 10 links dist. also
	An Elm 10 in. dia bears N. 13 lks. dist. which trees I mark for bearing trees.
	Surface Gently Rolling
	Soil 2nd Rate
	Timber Ash Elm + Willow
	Undergrowth Willow + vines.

T. No. 7. N. R. No. 32. W.

Chain	E. on a Random line thro
	Secs. 13 and 24
	Va. 12° 45' E and Timber
7.00	Cross bottom N + S.
40.00	Set post for temporary 1/4 Sec. corner.
50.00	Road S.W. + N.E.
50.00	Intersect E. boundary of Tp. at a point 10 lks. N. of the cor. to Secs. 13 and 24 from which corner I run
	N. 89° 56' W. on a true line between Secs. 13 + 24
40.30	Set post deposite charred stake, raise mound of earth with pits as per instructions for 1/4 Sec corner
80.00	The corner to Secs. 13. 14. 23 + 24.
	Surface Broken
	Soil 2nd Rate
	Timber Elm Ash + Willow
	Willow undergrowth

T. No. 7. N. R. No. 32. W.

Chains	
	N. Btwn Secs. 13 and 14
	Va. 12° 45' E.
14.00	Leave Timber E. & W.
35.00	Enter Willow E and W
38.00	Slough 35 lks. wide S.W. & N.E.
40.00	Set post. deposite charred stake. raise mound of earth with pits as per instructions for 1/4 Sec. corner.
50.00	Leave Willows and Bottom S. W + N E
80.00	Set post. deposite charred stake. raise mound of earth with pits as per instructions for corner to Secs. 11 12 13 and 14

Surfac Broken
Soil 2nd Rate
Timber Willow Cottonwood Elm and Ash with an undergrowth of willow.

T. No. 7. N. R. N. 32. W.

	E. on a Random line btwn Secs. 12 and 13
	Va. 12° 45' E
12.00	Ravine S. and N.
40.00	Set post for temporary 1/4 Sec. cor.
80.41	Intersect the E. boundary of Twp. at a point 18 lks. N. of the corner to Secs. 12 + 13 from which corner I run N. 89° 52½' W. on true line btwn Sec. 12 + 13
	Va. 12° 45' E.
40.20½	Set post. deposite charred stake. raise mound of earth with pits as per instructions for 1/4 sec. corner.
80.41	The corner to Secs. 11, 12, 13 and 14

Surface Broken
Soil 2nd Rate

T. No. 7 N. R. No. 32. W.

Chains	N. thru Secs. 11 + 12
	Va. 12° 45' E.
20.00	Ravine S.E. + N.W.
40.00	Set post. deposite chained stake, raise mound of earth with pits as per instructions for 1/4 Sec. cor
80.00	Set post deposite chained stake, raise mound of earth with pits as per instructions for corner to Secs. 1, 2, 11 + 12.
	Surface Broken
	Soil 2nd Rate.

T. No. 7 N. R. No. 32. W.

Chains	E. on a Random line thru
	Secs. 1 and 12
	V. 12° 45' E.
18.00	Ravine S. and W.
40.00	Set post for temporary 1/4 Sec. corner.
84.30	Intersect E. boundary of Twp. at a point 10 lks. S. of the corner to Secs. 1 and 12 from which corner Brass S. 89° 56' W. on true line thru Secs. 1 and 12
	Va. 12° 45' E.
40.15	Set post. deposite chained stake raise mound of earth with pits as per instructions for 1/4 Sec. corner
80.30	The corner to Secs. 1, 2, 11 + 12
	Surface Broken
	Soil Sandy 3rd Rate.

T. No. 7. N. R. No. 32. W.

Chain	N. on a random line btwn Secs. 1 and 2 Va. 12°45
40.00	Set post for temporary 1/4 Sec. corner.
80.30	Intersect N. boundary of Twp. at a point 12 lks. W. on the corner to Secs. 1 + 2 from which corner I run S. 5' W. on true line btwn Secs. 1 + 2 Va. 12°45' E
40.30	Set post deposite charred stake raise mound of earth with pits as per instructions for 1/4 Sec. corner.
80.30	The corner to Secs. 1, 2, 11 + 12

Surface Broken
Soil Sandy 3rd Rate.

Aug. 21 - 1872

T. No. 7. N. R. No. 32. W

Chain	N. btwn Secs. 34 and 35 Va 12°45' E.
40.00	Set post. deposite charred stake raise mound of earth with pits as per instructions for 1/4 Sec. corner.
80.00	Set post. deposite charred stake raise mound of earth with pits as per instructions for corner to Secs. 26, 27 + 34 + 35

Surface Rolling.
Soil 2nd Rate.

T. No. 7. N. R. No. 32. W

Chains.	E. on a Random line btwn Secs. 26 + 35 Va. 12° 45' E
40.00	Set post. for temporary 1/4 sec. corner
64.00	Road S. and N.
80.60	Intersect N and S line at a point 39 Lks. S. of the corner to sections 25, 26, 35 and 36. from which corner I run S. 89° 43' W. on true line btwn. Secs. 26 and 35 Va. 12° 45' E.
40.30	Set post. deposite charred stake, raise mound of earth with pits as per instructions for 1/4 Sec. corner.
80.60	The corner to Secs. 26. 27. 34 + 35.

Surface Broken
Soil 3rd Rate

T. No. 7. N. R. No. 32. W

Chains	N. Btwn. Secs. 26 and 27 Va. 12° 45'
40.00	Set post deposite charred stake, raise mound of earth with pits as per instructions for 1/4 Sec. corner.
42.50	Ravine and Dry Creek E. and W.
80.00	Set post. deposite charred stake, raise mound of earth with pits as per instructions for corner to Secs. 22, 23, 26 and 27

Surface Broken
Soil 2nd Rate

T. No. 7 N. R. No. 32 W.

Chains	
	E on a random line btwn Secs. 23 & 26 Va. 12° 45'
4.00	Set post for temporary 1/4 Sec. corner
50.00	Ravine & dry creek NE. & SW.
80.70	Intersect N & S line at a point 47 lks. S. of the corner to Secs. 23, 24, 25 and 26 from which corner Brass S. 89° 42' W. on true line btwn Secs. 23 & 26 Va. 12° 45' E.
4.35	Set post deposite charred stake raise mound of earth with pits as per instruction for 1/4 Sec. corner
80.70	The corner to Secs. 22, 23, 26 and 27

Surface Broken
Soil 2nd Rate.

T. No. 7 N. R. No. 32 W.

Chains	
	N. btwn Secs. 22 & 23 Va. 12° 45' E.
4.00	Set post deposite charred stake raise mound of earth with pits as per instructions for 1/4 Sec. corner
64.00	Outer ravine S.W. & N.
70.00	Crear sand S. & NE.
8.00	Set post deposite charred stake raise mound of earth with pits as per instructions for corner to Secs. 14, 15, 22 & 23.

Surface Broken
Soil 3rd Rate.

T. No. 7. N. R. No. 32. W.

Chains	
	E. on a random line btwn Secs. 14 and 23
49.00	Set post for temporary
1	1/4 Sec. corner
57.00	Enter bottom and timber bearing S.E. and N.W.
68.00	Stream 30 lks. S.E.
80.52	Intersect N. & S. line at a point 32 lks S. of the corner to Secs. 13, 14, 23 & 24 from which corner Trees
	S. 89° 46' W. on true line btwn Secs. 14 & 23
	Va 12° 45' E
40.21	Set post, deposite charred stake, raise mound of earth with pits as per instructions for 1/4 Sec. cor.
80.42	The corner to Secs 14, 15, 22 & 23
	Surface Broken
	Soil 2nd Rate

T. No. 7. N. R. 32. W.

Chains	
	N. btwn Secs. 14 & 15. 7
	Va. 12° 45' E.
49.10	Set post, deposite charred stake, raise mound of earth with pits as per instructions for 1/4 Sec. corner
43.00	Enter bottom and timber E & W
43.50	Stream 24 lks. wide course E.
52.00	Leave bottom and timber bearing S.E. & N.W.
80.00	Set post, deposite charred stake, raise mound of earth with pits as per instructions for corner to Secs. 10 11 14 & 15
	Surface Broken
	Soil 2nd Rate
	Timber Elm and Willow
	Undergrowth of Willows

T. No. 7. N. R. No. 32. W.

Chains	
	E on a random line btwn. Secs. 11 and 14
	Va. 12°45' E.
16.00	Bottom S.E. + N.W.
21.00	Stream 20 lks. S.E.
22.00	Leave Bottom S.E. + N.W.
40.00	Set post for temporary 1/4 sec corner.
80.38	Intersect N + S line at a point 21 lks. S. of the corner to Secs. 11 12 13 and 14 from which corner I ran S. 89°57' W. on true line btwn Secs. 11 and 14
	Va. 12°45' E.
40.14	Set post. deposite charred stake, raise mound of earth with pits as per instructions for 1/4 sec. corner.
80.38	The corner to Secs. 10, 11, 14 + 15
	Surface Rolling
	Soil 2nd Rate

T. No. 7. N. R. No. 32. W.

Chains	
	N. Btwn Secs. 10 and 11.
	Va. 12°45' E.
34.00	Enter bottom S.E. + N.W.
36.00	Stream 40 links S.E.
36.50	Marsh S.E. and N.W.
40.00	The 1/4 sec. cor. coming in the marsh where it could not be established, I set witness post, deposit charred stake, raise mound of earth with pits as per instructions, for witness corner, said corner being 4.50 chs. W. of the point for the 1/4 sec. cor. from which witness corner A cottonwood 10 in. dia bears. S. 88° E. 20 lks. dist.
67.00	Leave marsh + Bottom S.E. + N.W.
80.00	Set post. deposite charred stake, raise mound of earth with pits as per instructions for corner to Secs. 2, 3, 10 + 11
	Upland Rolling. Soil 2nd. Bottom low, wet, unfit for cultivation.

T. No. 7. N. R. No. 32. W.

Chains	E on a random line btwn Secs. 2 and 11 Va. 12°45' E
40.00	Set post for temporary 1/4 Sec. corner
80.45	Intersect N and S. line at a point 28 links S. of the corner to Secs. 1, 2, 11 and 12 from which corner I run S. 89°48' W. on true line btwn. Secs. 2 and 11 Va. 12°45' E.
40.22½	Set post deposite charred stake raise mound of earth with pit as per instructions for 1/4 Sec. corner
80.45	The corner to Secs. 2, 3, 10 and 11.

Surface Rolling
Soil 3rd Rate.

T. No. 7. N. R. No. 32. W.

chains	N. on a random line btwn Secs. 2 and 3. Va 12°45' E
40.00	Set post for temporary 1/4 Sec. corner
79.40	Intersect N. boundary of Twp. at a point 56 links W. of the corner to Secs. 2 & 3 from which corner I run S. 89°48' W. on true line between Secs. 2 and 3. Va. 12°45' E.
39.40	Set post deposite charred stake raise mound of earth with pit as per instructions for 1/4 Sec. corner
79.40	The corner to Secs. 2, 3, 10 and 11.

Surface Rolling
Soil 2nd Rate

Aug. 22, 1872

T. No. 7. N. R. No. 32. W.

Chains	N. btwn Secs. 33 and 34 Va. 12° 45' E
40.00	Set post, deposite charred stake, raise mound of earth with pits as per instructions for ¼ Sec. corner.
80.00	Set post, deposite charred stake, raise mound of earth with pits as per instructions for corner to Secs. 27, 28, 33 and 34.
	Surface Rolling.
	Soil 2nd Rate.

T. No. 7. N. R. No. 32. W.

Chains	E on a Random line btwn Secs. 27 and 34 Va. 12° 45' E.
30.00	Ravine N. and S.
40.00	Set post for temporary ¼ Sec. corner
79.84	Intersect N and S line at a point 10 lks. N. of the corner to Secs. 26, 27, 34 & 35 from which corner Pine N 84° 56' W on true line btwn Secs. 27 & 34. Va. 12° 45' E
39.92	Set post deposite charred stake, raise mound of earth with pits as per instructions for ¼ Sec. corner
79.84	The corner to Secs. 27, 28, 33 and 34
	Surface Broken
	Soil 3rd Rate.

T. No. 4 N. R. No. 32. W.

Chains	N. Btwn. Secs. 27 & 28 Va. 12° 45' E
40.00	Set post, deposite charred stake, raise mound of earth with pits as per instructions for 1/4 Sec. corner
75.20	Running S.E. and N.W.
80.00	Set post, deposite charred stake, raise mound of earth with pits as per instructions for corner to Secs. 21, 22, 27 & 28
	Surface Broken
	Soil 3rd Rate

T. No. 4 N. R. No. 32. W.

Chains	E. on a random line btwn Secs. 22 and 27 Va. 12° 45' E.
30.00	Running S.E. and N.W.
40.00	Set post for temporary 1/4 Sec. corner
80.00	Intersect N. and S. line at a point 35 lks. N. of the corner to Secs. 22, 23, 26 & 27, from which corner Drew N. 89° 45' E. on true line between Secs. 22 and 27 Va. 12° 45' E
40.00	Set post, deposite charred stake, raise mound of earth with pits as per instructions for 1/4 Sec. corner.
80.20	The corner to Secs. 21, 22, 27 & 28
	Broken Surface
	Soil 3rd Rate

T. No. 7. N. R. No. 32. W.

Chains	N. B. tween Secs. 21 and 22 Va. 12° 45' E.
37.50	Enter marsh S. E. and N.
40.00	Set post, deposite charred stake, raise mound of earth with pits as per instructions for 1/4 Sec. corner
62.00	Leave Marsh S. and N. E.
80.00	Set post, deposite charred stake raise mound of earth with pits as per instructions for cor. to Secs. 16, 15, 21 & 22
	Surface Broken
	Soil 3rd Rate

T. No. 7. N. R. No. 32. W.

Chains	E. on a random line btwn Secs. 15 and 22 N. 12° 45' E.
40.00	Set post for temporary 1/4 Sec. corner
80.00	Intersect N. & S. line at a point 13 links S. of the corner to Secs. 14, 15, 22 and 23 from which corner Bears S. 89° 54' W. on true line between Secs. 15 & 22 Va. 12° 45' E.
40.00	Set post deposite charred stake, raise mound of earth with pits as per instructions for 1/4 Sec. corner
80.00	The corner to Secs. 16, 15, 21 and 22
	Surface Rolling
	Soil 2nd Rate

T. No. 7. N. R. No. 32. W.

chains	North thru Secs. 15 & 16 Va. 12°45' E.
30.00	Ravine E. and W.
40.00	Set post deposite charred stake, raise mound of earth with pits as per instructions for 1/4 Sec. corner.
80.00	Set post deposite charred stake, raise mound of earth with pits as per instructions for cor. to Secs. 9. 10. 15 & 16
	Surface Rolling Soil 2nd Rate.

T. No. 7. N. R. No. 32. W.

chains	E. on a random line between Secs. 10 & 15 N. 12° 45' E.
40.00	Set post for temporary 1/4 Sec. corner.
53.00	Ravine S.E. and N.W.
79.94	Pierced N and S line at the corner to Secs. 10. 11. 14 & 15 from which corner Trees N. on a true line between Secs 10 & 15 Va. 12°45' E.
39.87	Set post deposite charred stake, raise mound of earth with pits as per instructions for 1/4 Sec. corner
79.94	The Cor. to Secs. 9. 10. 15 & 16
	Surface Rolling Soil 2nd Rate

T. No. 7. N. R. No. 32. W

Chains	
	N. bton. Secs. 9 and 10
	N. 12° 45' E.
37.00	Raine E. and W.
40.00	Set post, deposite charred stake, raise mound of earth with pits as per instructions for 1/4 Sec. corner
80.00	Set post deposite charred stake, raise mound of earth with pits as per instructions for corner to Secs. 3, 4, 9 and 10.
	Surface Rolling
	Soil 2nd Rate

T. No. 7. N. R. No. 32. W

Chains	
	E. on a random line between Secs. 3 and 10
	N. 12° 45' E.
40.00	Set post for temporary 1/4 Sec. corner.
45.00	Enter bottom bearing S.E. & N.W.
59.00	Stream 20 links wide and marsh N.W. and S.E.
61.00	Leave marsh and bottom S.E. and N.W.
79.60	Intersect N. and S. line at a point 30 links S. of the cor. to Secs. 2 & 3 10 & 11 from which corner I run
	S. 89° 47' W. on the line between Secs. 3 and 10
	N. 12° 45' E.
39.80	Set post, deposite charred stake, raise mound of earth with pits as per instructions for 1/4 Sec. corner.
79.60	The corner to Secs. 3, 4, 9 and 10. Upland Rolling. Soil 2nd Rate. Bottom low and not not fit for cultivation

T. No. 7. N. R. No. 32. W

Chains	N. btwn Secs. 3 and 4
	Va. 12° 45' E.
40.00	Set post. for temporary
	1/4 Sec. corner.
80.10	Intersect N. boundary of
	Township at the corner
	to secs. 3 and 4 from
	which corner I run,
	S. on a true line betwn.
	Secs. 3 and 4
	Va. 12° 45'
40.10	Set post. deposite charred
	stake, raise mound of Earth
	with pits as per instruc-
	tions for for 1/4 Sec.
	corner.
80.10	The corner to Secs.
	3, 4, 9 and 10

Surface Rolling.
Soil 3rd Rate.

Aug. 23-1872

T. No. 7. N. R. No. 32

Chains	N. btwn Secs. 32 and 33
	V. 12° 45' E
40.00	Set post. deposite charred
	stake, raise mound of earth
	with pits as per instructions
	for 1/4 Sec. corner
80.00	Set post, deposits charred
	stake, raise mound of earth,
	with pits as per instructions
	for corner to Secs. 28, 29,
	32 and 33

Surface High & rolling
Soil 2nd Rate
Good Buffalo grass

T. No. 7. N. R. No. 32. W.

Chains	G. on a random line
	btwn. Secs. 28 & 33
	Va. 12° 45' E.
0,00	Set post for temporary
	1/4 Sec. cor.
54,00	Ranging N. E. & S. W.
80.14	Intersect Hand Blue
	at a point 8 lks. N. of the
	corner to sec. 27, 28.
	33 and 34 from which
	I run N. 84° 57' W. on
	true line btwn. Secs.
	28 and 33.
	Va. 12° 45' E.
40,07	Set post, deposite charred
	stake, raise mound of
	earth with pits as per
	instructions for 1/4 Sec.
	corner.
80,14	The corner to secs. 28. 29.
	32 and 33.
	Surface Rolling
	Soil 2nd Rate.

T. No. 7. N. R. N. 32. W.

Chains.	N. btwn. 28 & 29.
	V. 12° 45' E.
40,00	Set post, deposite charred
	stake, raise mound of earth
	with pits as per instructions
	for 1/4 Sec. corner.
80,00	Set post, deposite charred
	stake, raise mound of earth
	with pits as per instructions
	for corner to secs. 20. 21.
	28 and 29
	Surface level to W. Sec. cor.
	then rolling to sec cor.
	Soil 2nd Rate

T. No. 7. N. R. No 32. W

Chains	
	E. on a random line btwn Secs. 21 and 28 N. 12° 45' E.
32.00	Ravine N + S.
40.00	Set post for temporary 1/4 Sec. Cor.
66.00	Ravine S.E. + N.W.
80.00	Intersect N and S line at a point 11 lks. N. of the corner to Secs. 21, 22, 27 + 28 from which corner Brnd N. 89° 55' W. on true line btwn Secs. 21 and 28. N. 12° 45' E.
40.00	Set post. deposite charred stake, raise mound of earth, with pits as per instructions for 1/4 Sec. corner
80.00	The corner to Secs. 20, 21, 28 + 29

Surface Broken
Soil 3rd Rate

T. No. 7. N. R. No. 32. W

Chains	
	N. Btwn. Secs. 20 + 21 N. 12° 45' E.
18.00	Ravine N.E. + S.W.
40.00	Set post. deposite charred stake, raise mound of earth with pits as per instruction for 1/4 Sec. corner.
45.00	Ravine S.E. and N.W.
80.00	Set post. deposite charred stake, raise mound of earth with pits as per instructions for corner to Secs. 16 + 17 20 + 21

Surface Broken
Soil 3rd Rate

T. No. 7. N. R. No. 32 W

Chains	
	E. on a random line btwn Secs. 16 + 21 V. 12° 45' E
40.00	Set post for temporary 1/4 sec. corner, of earth with pits as per instructions
79.80	Intersect N. & S. line at the corner to secs. 15. 16. 21 + 22 from which corner I run
	W. on a true line btwn. Secs. 16 + 21. Va. 12° 45' E
39.90	Set post. deposite charred stake. raise mound of earth with pits as per instructions for 1/4 sec. corner.
79.80.	The corner to secs. 16. 17. 20 + 21
	Surface Rolling. Soil 2ng Rate.

T. No. 7. N. R. No. 32. W

Chains	
	N. btwn. Secs. 16 + 17 V. 12° 45' E.
40.00	Set post. deposite charred stake. raise mound of earth with pits as per instructions for 1/4 sec. corner.
80.00	Set post. deposite charred stake. raise mound of earth with pits as per instructions for corner to secs. 8. 9. 16. + 17
	Surface Broken Soil 3rd Rate.

T. No. 7. N. R. No. 32. W.

Chains	C on a Random line Btwn. Secs. 9 & 16 V. 12° 45' E
40.00	Set post. for temporary 1/4 Sec. cor.
80.22	Intersect N and S line at a point 12 links N. of the corner to secs. 9. 10. 15 and 16. from which corner I run N. 89° 55' W. on true line btwn. secs 9 & 16 V. 12° 45' E.
40.11	Set post. deposite charred stake. raise mound of earth with pits as per instructions for 1/4 Sec. corner
80.22	The cor. to Secs. 8. 9. 16 & 17

Surface Broken
Soil 3rd Rate

T. No. 7. N. R. No. 32 W

Chains	N. Btwn. Secs. 8 & 9 V. 12° 45' E.
15.00	Ravine, W.E. & S.W.
40.00	Set post. deposite charred stake. raise mound of earth with pits as per instructions for 1/4 Sec. corner
80.00	Set post. deposite charred stake. raise mound of earth with pits as per instructions for cor. to secs. 4. 5. 8 & 9

Surface Broken
Soil 3rd Rate

T. No. 7. N. R. No 32. W.

Chains	E. on a random line btwn. Secs. 4 and 9 N. 12° 45' E.
36.00	Ravine N.E. + S.W.
40.00	Set post for temporary 1/4 Sec. corner
44.00	Ravine S.E. and N.W.
80.40	Intersect N + S line at a point 10 links S. of the corner to secs. 3.4.9 + 10 from which corner Bears S. 89° 56' W. on true line btwn Secs. 4 and 9 N. 12° 45' E
40.20	Set post, deposite chained stake, raise mound of earth with pits as per instructions for 1/4 Sec. corner
80.40	The corner to Secs. 4.5. 8 and 9.

Surface Broken.
Soil 3rd Rate.

T. No. 7. N. R. No. 32. W.

Chains	N. on a Random line btwn Secs 4 and 5 N. 12° 45' E.
16.00	Ravine E. and W.
40.00	Set post for temporary 1/4 Sec. corner
80.40	Intersect N. boundary of Twp. at a point 26 links W. of the corner to secs. 4 and 5. from which corner Bears S. 11' W. on true line btwn. Secs. 4 and 5 N. 12° 45' E.
40.40	Set post, deposite chained stake, raise mound of earth with pits as per instructions for 1/4 sec. corner
80.40	The corner to Secs 4.5. 8 + 9

Surface Broken
Soil 3rd Rate.

T. No. 7. N. R. No. 32. W.

Chains	
	N. Btwn. Secs. 31 & 32
	V. 12° 45' E.
17.00	Ravine S.E. and N.W.
40.00	Set post. deposite charred stake, raise mound of earth with pits as per instructions for ¼ Sec. corner
50.00	Set post. deposite charred stake, raise mound of earth with pits as per instructions for corner to sections 29. 30 31 & 32
	Surface Broken
	Soil 3rd Rate.

T. 7. N. R. No. 32. W.

Chains	
	E. on a random line btwn
	Secs. 29 and 32
	Va. 12° 45' E
40.00	Set post for temporary ¼ Sec. corner
50.00	Intersect N. and S. line at the corner to Sec. 28. 29. 32. 33. from which corner Run
	W. on a true line btwn
	secs. 29 and 32
	Va. 12° 45' E.
40.00	Set post. deposite charred stake, raise mound of earth with pits as per instructions for ¼ Sec. cor.
80.00	The corner to secs. 29. 30. 31 & 32
	Surface Gently Rolling
	Soil 2nd Rate

T. No. 7. N. R. N. 32. W.

Chains	
	W. on a random line btwn. Secs. 30 & 31
	V. 12° 45' E.
19.00	Ravine S and N.W.
40.00	Set post for temporary 1/4 sec. corner.
82.75	Intersect W. boundary of Twp. at a point 4 Chs. N. of the corner to secs. 30 & 31. from which corner I run.
	N. 89° 56' E on a true line btwn. Secs. 30 & 31
	Va. 12° 45' E
42.75	Set post. deposite charred stake. raise mound of earth with pits as per instructions for 1/4 sec. corner.
82.75	The corner to secs. 29 30 31 and 32
	Surface Broken
	Soil 3rd Rate.
	Aug. 24. 1872

T. No. 7. N. R. No. 32. W

Chs.	
	N. Btwn. Secs. 29 and 30
	Va. 12° 45' E
40.00	Set post deposite charred stake, raise mound of earth with pits as per instructions for 1/4 sec. corner.
80.00	Set post. deposite charred stake. raise mound of earth with pits as per instructions for corner to secs. 19. 20 29 and 30
	Surface Broken
	Soil 3rd Rate.

T. No. 7. N. R. No. 32. W.

Chains	Chains	
		E. on a random line btwn Secs. 20 & 29 V. 12°45' E.
40	40.00	Set post, for temporary 1/4 Sec. corner.
52	66.00	Ravine N.E. and S.W.
80	78.50	Ravine N & S.
	80.00	Intersect N & S line at the corner to secs. 20, 21, 28 and 29 from which corner I run W on a true line btwn. Secs. 20. & 29. V. 12°45' E.
40.	40.00	Set post deposite charred stake. raise mound of earth with pits as per instructions for 1/4 sec. corner.
80	80.00	The corner to secs. 19. 20 29 and 30
		Surface Broken Soil 3rd Rate

T. No. 7. N. R. No 32. W

Chains	
	W. on a random line btwn. Secs. 19 and 30 V. 12°45' E
20.00	Ravine S.E. & W.
40.00	Set post, for temporary 1/4 Sec corner.
83.12	Intersect W. boundary of Township at a point 16 lks. N. of the corner to Secs. 19 and 30. from which corner I run N. 89°53' E on true line btwn. Secs. 19 and 30 Va. 12°45' E.
43.12	Set post. deposite charred stake, raise mound of earth with pits as per instructions for 1/4 Sec. corner.
83.12	The corner to Secs. 19. 20. 29 & 30
	Surface Broken to 1/4 Sec cor. Then Rolling to Boundary Soil dry and hard unfit for cultivation.

T. No. 7. N. R. No. 32. W.

Chains	
	N. Btwn. Secs. 19 & 20
	V. 12° 45' E.
40.00	Set post, deposite chained
	stake, raise mound of earth
	with pits as per instructions
	for 1/4 Sec. corner
80.00	Set post deposite chained
	stake, raise mound of earth
	with pits as per instruction
	for corner to sections 17, 18,
	19 & 20
	Surface Rolling.
	Soil 3rd Rate.

T. No. 7. N. R. No. 32. W.

Chains	
	E. on a Random line btwn.
	Secs. 17 and 20
	V. 12° 45' E
30.00	Ravine S.E. and N.W.
40.00	Set post for temporary
	1/4 Sec. corner
79.88	Intersect N. and S. line at a
	point 30 lks. N. of the corner
	to Secs. 16. 17. 20 and 21 from
	which corner I run,
	N. 89° 47' W. on true line
	btwn. Secs. 17 and 20
	V. 12° 45' E.
39.94	Set post deposite chained
	stake, raise mound of earth
	with pits as per instruc-
	tions for 1/4 Sec. corner
79.88	The corner to sec 17. 18. 19 & 20
	Surface Broken
	Soil 3rd

T. No. 7. N. R. No. 32. W.

Chains		
	Chains	W. on a random line btwn secs. 18 and 19 V. 12° 45' E.
40	40.00	Set post for temporary 1/4 Sec. corner.
52	83.48	Intersect W. boundary of Twp. at a point 11 links N. of the corner to secs. 18 and 19 from which corner I run, N. 89° 55' E on a true line btwn Secs. 18 & 19 V. 12° 45' E
80		
	43.48	Set post. deposite charred stake, raise mound of earth with pits as per instructions for 1/4 Sec. corner
40		
	83.48	The Corn to secs 17. 18. 19 & 20. Surface Rolling Soil 2nd Rate.
80		

T. No. 7. N. R. No. 32. W.

Chains	
	N. Btwn secs. 17 and 18 V. 12° 45' E.
40.00	Set post. deposite charred stake, raise mound of earth with pits as per instructions for 1/4 Sec. corner
80.00	Set post. deposite charred stake, raise mound of earth with pits as per instructions for corner to secs. 7. 8. 17 and 18
	Surface Rolling Soil 2nd Rate

T. No. 7. N. R. No 32 W

Chains	Chs.	E. on a Random line btwn Secs. 8+17 V. 12°45' E.
4	40.00	Set post for temporary 1/4 Sec. corner.
5	79.90	Intersect N and S line at a point 20 links N. of the corner to secs. 8 9 16+17 from which corner I run N. 89° 51' W. on true line btwn Secs. 8+17 V. 12°45' E.
8	39.95	Set post. deposite charred stake raise mound of earth with pits as per instruction for 1/4 Sec. cor
	49.90	The corner to secs 7.8. 17+18
8		

Surface Broken
Soil Worthless

T. No. 7. N. R. No. 32. W

Chains	W. on a Random line btwn secs. 7 and 18 V. 12°45' E
40.00	Set post for temporary 1/4 Sec cor.
83.78	Intersect W. Bdy. of Twp. at a point 14 lks. N. of the corner to sections 7 and 18 from which cor. I run N. 89° 54' E. on a true line btwn. Secs. 7 and 18 V. 12°45' E.
43.78	Set post, deposite charred stake. raise mound of earth with pits as per instructions for 1/4 sec. corner.
83.78	The corner to secs 7.8. 17+18

Surface Broken
Soil Worthless

T. No. 7. N. R. No. 32. W.

Chain	Chains	North btwn. Secs. 7 & 8
		V. 12° 45' E.
	2,00	Ravine 2,00
	40,00	Set post, deposite charred stake, raise mound of earth with pits as per instruction for 1/4 sec. corner.
60.		
56		
80.	70,00	Ravine N.E. and S.W.
	80,00	Set post, deposite charred stake, raise mound of earth with pits as per instruction for corner to secs. 5. 6. 7 and 8
		Surface Broken
40.		Soil Worthless

T. No. 7. N. R. No. 32. W.

Chains	E. on a random line btwn. Secs. 5 and 8
	V. 12° 45' E.
1,70	Ravine N.E. and S.W.
40,00	Set post for temporary 1/4 Sec cor.
80,00	Intersect Hand line at the corner to secs. 4, 5, 8 & 9, from which corner Run W. on a true line btwn Secs 5 and 8.
	V. 12° 45' E.
40,00	Set post, deposite charred stake, raise mound of earth with pits as per instruction for 1/4 sec. cor.
80,00	The cor. to secs. 5. 6. 7 & 8
	Broken Surface
	Soil Worthless

T. No. 7. N. R. No. 32. W.

Chains	Chains	
		W. on a Random line Btwn. Secs. 6 & 7. V. 12° 45' E
40.	40.00	Set post for temporary 1/4 Sec. cor.
54.	84.08	Intersect the W. Boundary of Twp. at a point 13 lks. South of the corner to secs. 6 and 7 from which corner S. run. S. 89° 54' E. on true line btwn. Secs. 6 and 7 Va. 12° 45' E.
80.		
	44.08	Set post deposite charred stake raise mound of earth with pit as per instructions for 1/4 Sec. corner
40.		
	84.08	The corner to secs. 5, 6, 7 & 8.
80.		

Surface Broken
Soil 3rd Rate

T. No. 7. R. No. 32. W.

Chains	
	N. on a Random line Btwn. Secs. 5 and 6 V. 12° 45' E.
13.00	Deep Ravine E. and W.
40.00	Set post for temporary 1/4 Sec. corner
80.36	Intersect N. boundary of Township at a point 16 lks. W. of the corner to secs. 5 and 6. from which corner S. run S. 7' W. on true line btwn. Secs. 5 and 6. V. 12° 45' E.
40.36	Set post, deposite charred stake, raise mound of earth with pits as per instructions for 1/4 Sec. corner.
80.36	The corner to secs. 5, 6, 7 & 8

Surface Broken
Soil 3rd Rate
General Description — Page 66
Aug. 25 — 1872

General description page 66

35

5.

61

Chain

List of Names.

A list of the names of the individuals employed to assist in running, measuring, or marking the lines and corners described in the foregoing field notes of Township No 7. N. of the base line of Range 32 W. of the 6th Principal Meridian, showing the respective capacities in which they acted.

B. M. Smith } Chainmen
E. Spare

W. J. Harmon } Moundmen
E. S. Woods } and Axemen

62

We hereby certify that we assisted Wm A Richards, deputy surveyor, in running and sub-dividing Township No. 7. N. of the Base Line of Range No. 32 West of the 6th Principal Meridian and that said Township has been in all respects to the best of our knowledge and belief well and faithfully surveyed, and the boundary monuments planted according to the instructions furnished by the surveyor General

B M Smith } Chainmen
E Spare
W. J. Harmon } Axemen and
E S Woods } Moundmen

T. 7

Chains

40.00

54.0

80.14

40.0

Subscribed and sworn to by the above named persons before me a Justice of the Peace for the County of Lincoln in the State of Nebraska this 2nd day of October A. D. 1872

A. T. Feay
Justice of the Peace

I Wm A Richards, Deputy Surveyor, do solemnly swear that, in pursuance of a joint contract, wherein Wm A Richards and Reuben H. Wilbur are joint contractors with E. E. Cunningham United States Surveyor General for the District of Iowa and Nebraska, bearing date the 26th day of June 1872, I have well faithfully, and truly, in my own proper person, and in strict conformity with the instructions furnished by the Surveyor General, the Surveying Manual, and the laws of the United States, surveyed all those parts or portions of Township No. 7. North of the Base Line of Range No. 32 West of the 6th Principal Meridian, as we represented

in the foregoing field notes as having been surveyed under my direction and do further solemnly swear that all the corners of said survey have been established and perpetuated in strict accordance with the surveying Manual and printed instructions, and that the foregoing are the true and original field notes of such survey.

Wm A Richards

Subscribed by said Wm A. Richards, deputy surveyor, and sworn to before me a Notary Public in and for Douglas County in the State of Nebraska this 29th day of Nov 1872.

Rollin C Smith
Notary Public

General Description

The Red Willow, a stream 20 links wide flows through the N. Eastern part of this Township. It has a narrow bottom some parts of which is 1st rate. Cottonwood, Elm and willow abound in the bottom. The surface of the Township is broken by numerous ravines leaving toward the Willow, with soil generally 3rd rate.

Surveyor. Generals Office
Plattsmouth Jan. 30th 1879

The foregoing field notes of the Survey and subdivision of Township No 7 North, of Range No 32 West of the 6th Principal Meridian executed by Wm A. Richards Deputy Surveyor under joint contract No 56 dated June 26th 1872, wherein Wm A. Richards and Reuben H. Wilbur are joint contractors in the month of August 1872. having been critically examined the necessary corrections and explanations made. the said field notes and the surveys they describe are hereby approved

E. E. Cunningham
Surveyor General

Town 6 N. Range 32 W.

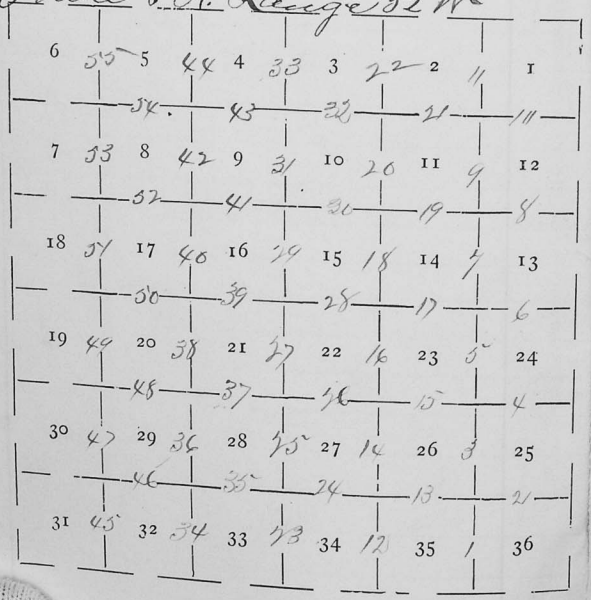

Field Notes
of the
Subdivision Lines
of
Township No. 6 North
of
Range No. 32 West
of the
6th Principal Meridian

Executed by
Wm. A. Richards
Deputy Surveyor

Survey commenced
Aug. 16. 1872.
Survey completed.
Aug. 20. 1872.

List of Names.

B. M. Smith } Chainmen
E. Spare }

W. J. Harmon } Mannemen
C. S. Woods } & Axemen

To determine the proper adjustment of my compass for subdividing this Township I commence at the corner to Townships 5 and 6 N. Range 31 and 32 and run.

North, on a blank line along the East boundary of section 36

Va. 13° E.

40.06 To a point 12 links East of the 1/4 Sec. corner.

80.11 To a point 23 links East of the corner to Secs. 25 and 36

To retrace this line or run parallel thereto my compass must be adjusted to a variation of 13° 10' E.

Township No. 6. N. R. No. 32. W

Chains	
	N. bton secs. 35 & 36
	Va. 13°10' E
40.00	Set post. deposite chained stake, raise mound of earth with pits as per instruction for 1/4 Sec. corner,
80.00	Set post. deposite chained stake, raise mound of earth with pits as per instructions for corner to Secs. 25 26 35 & 36.
	Surface Rolling
	Soil 3rd Rate

Township No. 6. N. R. No. 32. W

Chains	
	E. on a random line between Secs 25 and 36.
	Va. 13°10' E.
40.00	Set post for temporary 1/4 Sec. corner
80.08	Intersect E. boundary of Twp. at a point 2.8 links N. of the corner to Secs. 25 & 36 from which corner Trav. N. 89°48' W. on a true line between Secs. 25 and 36.
	Va. 13°11' E
40.04	Set post. deposite chained stake raise mound of earth with pits as per instructions for 1/4 Sec. corner
80.08	The corner to Secs. 25. 26 35 & 36.
	Surface Rolling.
	Soil 3rd Rate.

Township No. 6 N R No. 32 W

Chains	
	N. between 26 and 26
	Va 13°10' E.
40.00	Set post. deposite chaned stake raise mound of earth with pits as per instructions for 1/4 Sec corner
80.00	Set post, deposite chaned stake, raise mound of earth with pits as per instructions for cor. to 23 24 25 & 26.
	Surface Rolling.
	Soil 2nd Rate.

Township No. 6 N. R. No. 32 W

Chains	
	E. on a random line between Secs. 24 and 25
	Va 13°10' E
40.00	Set post for temporary 1/4 Sec. corner.
48.00	Raring S.E. & N.W.
80.24	Intersect E. boundary of Twp. at a point 35 links N. of the corner to secs. 24 & 25 from which corner I run
	N. 89°45' W. on a true line between Secs. 24 and 25
	Va. 13°10' E
40.12	Set post. deposite chaned stake raise mound of earth with pits as per instructions for 1/4 Sec. corner
80.24	The corner to secs 23 24 25 and 26
	Surface Broken
	Soil 3rd Rate

Township No. 6. N.R. No. 32 W

Chains	N. btwn. Secs. 23 and 24 Va. 13°40' E
18.00	Ravine S.E. and W.
40.00	Set post. deposite charred stake, raise mound of earth with pits as per instructions for 1/4 Sec. corner
80.00	Set post. deposite charred stake, raise mound of earth with pits as per instructions for cor to 13 14 23 & 24
	Surface Rolling
	Soil 2nd Rate

Township No. 6. N.R. No. 32. W.

Chains	E. on a random line btwn. Secs. 13 & 24 Va. 13°40' E.
10.50	Ravine S.E. & W.
32.00	Ravine S. and N.W.
40.00	Set post for temporary 1/4 Sec. corner
80.42	Intersect E. boundary of Twp. at a point 57 links N. of the corner to Secs. 13 & 24 from which corner bears N. 89°38' W. on a true line btwn Secs. 13 and 24 Va. 13°10' E.
40.21	Set post. deposite charred stake, raise mound of earth, with pits as per instructions for 1/4 Sec. corner
80.42	The corner to Secs 13 14 23 and 24
	Surface Rolling
	Soil 2nd Rate

Township. No. 6. N. R. No. 32. W

Chains	
	N. Btwn Secs. 13 and 14
	Va. 13°10' E
9.00	Ravine S. E. & N.W.
40.00	Set post. deposite charred stake, raise mound of earth with pits as per instruction for 1/4 Sec. corner
80.00	Set post. deposite charred stake, raise mound of earth with pits as per instructions for corner to secs. 11 12 13 & 14

Surface Gently Rolling
Soil 2nd Rate

Township No. 6 N. R No. 32 W.

Chain	
	E on a random line betwn Secs. 12 and 13
	Va 13°10' E
39.00	Ravine S.E. and N.W.
40.00	Set post for temporary 1/4 Sec. corner
80.54	80.54 Intersect E bdry. of Twp at a point 4 y lks. N. of the corner to Secs. 12 & 13 from which corner Pum
	N 89° 41' W on a true line betwn Secs 12 and 13
	Va. 13°10' E
40.27	Set post. deposite charred stake, raise mound of earth with pits as per instructions for 1/4 Sec corner
80.54	The corner to Secs. 11. 12. 13 & 14

Surface Gently rolling
Soil 2nd Rate

Township No. 6. N.R. No. 32 W

Chains	N. btwn Secs. 11 & 12
	Va 13°10' E
40.00	Set post. deposite charred stake, raise mound of earth with pits as per instructions for 1/4 Sec. corner.
80.00	Set post deposite charred stake raise mound of earth with pits as per instructions for corner to 12. 11 and 12

Surface Gently Rolling.
Soil 2nd Rate

Township No. 6. N.R. No. 32. W.

Chains	E. on a Random line betwn. Secs. 1 and 12
	Va 13°10' E
32.00	Ravine bearing N. heads. 10 chs S.
40.00	Set post for temporary 1/4 Sec corner
80.70	Intersect E. boundary of Twp. at a point 40 lks. N. of the corner to Sec. 1 & 12 from which corner True S. 89° 43' W on a true line btwn Secs. 1 & 12.
	Va. 13°10' E
40.35	Set post. deposite charred stake. raise mound of earth with pits as per instructions for 1/4 Sec. corner
80.70	The cor. to 12 11 & 12

Surface Rolling
Soil 2nd Rate

Township No. 6 N.R. No. 32 W

chains	N. on a random line betwn Secs. 1 & 2
	Va. 13°10' E.
40.00	Set post for temporary 1/4 Sec. corner
80.24	Intersect N. boundary of Twp. at a point 41 links W. of the cor. to Secs. 1 & 2 from which corner I run S. 18' W. on true line btwn Secs. 1 & 2
	Va. 13°10' E
40.24	Set post. deposit & charred stake raise mound of earth with pits as per instructions for 1/4 Sec. corner
80.24	The corner to Secs. 1. 2. 11 & 12

Surface Rolling.
Soil 2nd Rate.

Aug. 16, 1872

Township No. 6 N.R. No. 32 W

chs.	N. btwn Secs. 34 and 35
	Va. 13° E
5.00	Ravine W. and E.
40.00	Set post. deposite charred stake, raise mound of earth with pits as per instructions for 1/4 Secs. corner
72.00	Head of Ravine bearing S.W.
80.00	Set post. deposite charred stake, raise mound of earth with pits as per instructions for corner to Sections N. 27. 34 & 35

Surface Gently Rolling
Soil 2nd Rate

Township No. 6 N. R No. 32 W

Chains	E. on a random line betwn Secs. 26 and 35 Va. 13°
40.00	Set post for temporary ¼ Cor
80.20	Intersect N & S at the corner to Secs. 25.26.35 & 36 from which corner Brass N. on true line betwn Secs. 26 and 35 Va 13° E
40.00	Set post deposite charred stake, raise mound of earth with pits as per instructions for ¼ Sec. corner
80.20	The corner to Secs. 26.27. 34 and 35.
Surface Soil	Gently Rolling, 2nd Rate.

Township No. 6 N. R. No. 32 W

Chains	N. betwn Secs. 26 and 27 Va. 13° E.
40.00	Set post, deposite charred stake, raise mound of earth with pits as per instructions for ¼ Sec. corner
80.00	Set post, deposite charred stake raise mound of earth with pits as per instruction for corner to Secs. 22. 23. 26 & 27
Surface Soil	Gently Rolling 2nd Rate

Township No. 6. N. R. No. 32. W

Chains	E. on a Random line btwn Secs. 23 and 26 Va. 13° E.
40.00	Set post for temporary 1/4 Sec. corner
80.40	Intersect N. and S. line at a point N. N. of the corner to Secs 23 and 26 24 & 25 from which corner Brun N 89° 53' W. on a true line betwn Secs 23 & 26 Va. 13° E.
40.20	Set post. deposite charred stake raise mound of earth with pits as per instructions for 1/4 Sec. corner
80.40	The corner to Secs 22 23 26 and 27

Surface Gently Rolling.
Soil 2nd Rate.

Township No. 6. N. R. No. 32 W

Chs.	N. btwn Secs. 22 and 23. Va. 13° E.
40.00	Set post. deposite charred stake raise mound of earth with pits as per instructions for 1/4 Sec. corner.
80.00	Set post. deposite charred raise mound of earth with pits as per instructions for corner to Secs. 14. 15. 22 and 23.

Surface Gently Rolling.
Soil 2nd Rate.

Township No. 6 N. R. No. 32. W

Chains	E. on a random line between Secs. 14 and 23 Va. 13° E
20.00	Set post for temporary 1/4 Sec. Corner
50.30	Intersect the N & S line at a point 18 links N. of the corner to Secs. 13. 14. 23 & 24, from which corner I run, N. 89. 32 W. on true line between Secs. 14 and 23 Va. 13° E
40.15	Set post, deposit charred stake, raise mound of earth with pits as per instructions for 1/4 Sec. corner
80.30	The corner to Secs. 14, 15, 22 & 23
	Surface Gently Rolling. Soil 2nd Rate

Township No. 6 N. R. No. 32. W.

Chains	N. on line Secs. 14 and 15 Va 13° E
22.00	Ravine E and W.
40.00	Set post, deposite charred stake, raise mound of earth with pits as per instructions for 1/4 Sec. (deposit charred stake)
80.00	Set post, (in lieu of Ravine bearing S.E.) raise mound of earth with pits as per instructions for corner to Secs. 10 11 14 and 15
	Surface Gently Rolling Soil 2nd Rate

Township No. 6. N. R. No. 32 W.

Chains	E. on a random line between Secs. 11 and 14 Va. 13° E.
32.00	Ravine S.E. and N.W.
40.00	Set post for temporary ¼ Sec. corner.
80.00	Brk. N and S line at a point 12 lks. N. of the corner to Secs. 11. 12. 13 & 14 from which corner bears N. 89° 55' W on true line between Secs. 11 and 14 Va. 13° E.
40.00	Set post deposite charred stake, raise mound of earth with pits as for instructions for ¼ Sec. corner
80.00	The corner to Secs. 11. 14 and 15.
Surface	Gently Rolling.
Soil	2nd Rate.

Township No. 6. N. R. 32. W.

Chains	N. between Secs. 11 and 14 Va. 13° E.
40.00	Set post deposite charred stake, raise mound of earth with pits as per instructions for ¼ Sec. corner.
75.00	Ravine S.E. and N.W.
80.00	Set post. deposite charred stake, raise mound of earth with pits as per instructions for corner to Secs. 2. 3. 10 & 11
Surface	Rolling.
Soil	2nd Rate.

Township No. 6 R. No. 32. W

Chs.	E. on a Random line thro. Secs. 2 and 11 Va. 13° E.
40.00	Set post for temporary ¼ Sec. corner
80.00	Intersect N. and S. line a point 10 links W. of the corner to Secs. 1, 2, 11 & 12 from which corner I run N. 89° 56' W. on a true line thro. Secs. 2 and 11 Va. 13° E.
40.05	Set post. deposite chained stake, raise mound of earth with pit as per instructions for ¼ Sec. corner.
80.00	The corner to Secs. 2 3, 10 & 11
Surface Soil	Gently Rolling 2nd Rate

Township No. 6 N. R. No. 30. W.

Chains.	S. on a Random line thro. Secs. 2 and 3 Va. 13° E.
40.00	Set post for temporary ¼ Sec. corner
78.20	Road S.W. and N.E.
80.00	Intersect N. Boundary of Township at a point 16 links W. of the corner to Secs. 2 and 3 from which corner I run S. 7' W. on true line between Secs. 2 and 3 Va. 13° E
40.00	Set post. deposite chained stake, raise mound of earth with pit, as per instructions for ¼ Sec. corner
80.00	The corner to Secs. 2, 3, 10. and 11
Surface Soil	Gently Rolling 2nd Rate

Aug. 17. 1872

T. No. 6 N. R. No. 32. W.

Chains	N. B'tw'n Secs. 33 and 34 Va. 13° E.
4.00	Set post, deposite chain stake, raise mound of earth with pits as per instructions for ¼ Sec. corner.
80.00	Set post, deposite chain stake raise mound of earth with pits as per instructions for corner to Secs. 27, 28, 33, and 34.
	Surface Rolling
	Soil 2nd Rate

Township No. 6 N. R. No. 32. W.

Chains	E. on a random line b'tw'n Secs 27 and 34 Va. 13° E.
29.00	Ravine and dry creek S.E. and N.W.
40.00	Set post for temporary ¼ Sec. corner.
40.50	Ravine S.W. and N.E.
80.00	Intersect N. and S. line at a point 7 links S. of the corner to Secs. 26, 27, 34 and 35, from which corner Found S. 89° 57' W. on true line b'tw'n Secs. 27 and 34 Va. 13° E.
4.00	Set post deposite chain stake raise mound of earth with pits as per instructions for ¼ Sec. corner
80.00	The corner to Secs. 27, 28, 33 and 34
	Surface Broken
	Soil 2nd Rate

Township No. 6. N. R. No. 32 W.

Chains	N. Bdry. Secs. 27 and 28 Va. 13° E.
4.00	Set post. deposite chard stake, raise mound of earth with pits as per instruction for ¼ Sec. corner.
8.00	Set post. deposite chard stake, raise mound of earth with pits as per instructions for corner to Secs. 21. 22. 27 & 28
	Surface Gently Rolling Soil hard and dry unfit for cultivation

T. No. 6. R. N. 32. W.

Chs.	Cross Random line bdry. Secs. 22 & 27 Va. 13° E
4.00	Set post for temporary ¼ Sec. corner
8.15	Intersect N & S line at a point 10 links S. of the corner to Secs. 22. 23. 27 and 28 from which corner Pines, S. 89° 56' W on true line bdry. Secs 22 and 27 Va. 13° E.
4.07	Set post. deposite chard stake, raise mound of earth with pits as per instructions for ¼ Sec. corner
8.15	The corner to Secs. 21 22 27 & 28
	Surface Rolling Soil 3rd Rate

T. No. 6. N. R. No. 32. W.

Chains.	N. btwn Secs. 21 and 22 Va. 13° E
23.00	Ravine S W and N E
40.00	Set post, deposite charred stake, raise mound of earth with pits as per instructions for 1/4 sec. corner
80.00	Set post, deposite charred stake, raise mound of earth with pits as per instructions for corner to Secs. 15. 16. 21 and 22

Surface Rolling.
Soil 2nd Rate.

T. No. 6. N. R. No. 32. W.

Chains	E. on a random line btwn Secs. 15 and 22 Va. 13° E.
40.00	Set post for temporary 1/4 Sec. corner.
79.96	Intersect N & S line at the corner to Secs. 14. 15. 22 & 23 from which corner S. run W. on a true line btwn Secs. 15 and 22 Va. 13° E.
39.98	Set post deposite charred stake raise mound of earth with pits as per instructions for 1/4 Sec. corner
79.96	The corner to Secs. 15. 16. 21 and 22.

Surface Gently Rolling.
Soil 2nd Rate.

T. No. 6. N. R. 32. W

Chains	N. Bton. Secs. 15 and 16 Va. 13° E.
40.00	Set post. deposite chaned stake, raise mound of earth with pits as per instructions for 1/4 Sec. corner
80.00	Set post. deposite chaned stake raise mound of earth with pits as per instructions for cor. to Secs. 9 10 15 & 16
	Surface Gently Rolling Soil 2nd Rate

T. No. 6. N. R. No 32 W

Chs.	S. on a random line bton. Secs. 10 and 15 Va. 13° E.
4.00	Set post. for temporary 1/4 Sec. cor.
80.12	Intersect N and S line at a point 8 link S of the corner to Secs. 10. 11. 14 & 15 from which corner Brass S. 89. 57' W. on true line bton. Secs 10 & 15 Va. 13° E.
4.00	Set post. deposite chaned stake raise mound of earth with pits as per instruction for 1/4 Sec. cor.
80.12	The corner to Secs. 9. 10. 15 and 16
	Surface Gently Rolling Soil 2nd Rate

T. No. 6. N. R. No. 32. W

Chains	
	N. Btwn. Secs. 9 and 10
	Va. 13° E
40.00	Set post. deposite charred stake, raise mound of earth with pits as per instructions for 1/4 Sec. corner
44.00	Range S.W. and N.E.
80.00	Set post. deposite charred stake, raise mound of earth with pits as per instructions for cor. to Secs. 3, 4, 9 and 10.
	Surface Gently Rolling
	Soil 2nd Rate

T. No. 6. N. R. No. 32. W

Chains	
	E. on a random line btwn Secs. 3 and 10
	Va. 13° E.
40.00	Set post. for temporary 1/4 Sec. corner
79.06	Intersect N and S line at the corner to Secs. 2, 3, 10 and 11 from which corner S and
	W. on a true line btwn Secs. 3 and 10
	Va. 13° E.
39.75	Set post. deposite charred stake, raise mound of earth with pits as per instructions for 1/4 Sec. corner
79.90	The corner to Secs. 3, 4, 9 and 10
	Surface slightly Rolling
	Soil 2nd Rate.

T. No. 6. N. R. 32. W

Chains	
	North on a Random line between Secs. 3 & 4 Va. 13° E.
17.00	Road S. W. and N. E
40.00	Set post. for temporary 1/4 Sec. cor.
80.10	Intersect N. boundary of Twp. at a point 18 Links E. of the corner to Secs. 3 and 4 from which corner Pres S. ~~7 1/2~~ 8 E on true line between Secs. 3 and 4 Va. 13° E.
40.10	Set post deposite charred stake, raise mound of earth with pits as per instructions for 1/4 Sec. corner.
80.10	The corner to Secs. 3. 4 9 and 10

Surface Gently Rolling
Soil 2nd Rate

Aug. 18. 1872

T. No. 6. N. R. No. 32. W.

Chs.	
	N. Btwn. Secs. 32 and 33 Va. 13° E.
40.00	Set post. deposite charred stake, raise mound of earth with pits as per instructions for 1/4 Sec. corner
50.00	Bed of dry creek course S. E.
80.00	Set post. deposite charred stake, raise mound of earth with pits as per instructions for corner to Secs 28. 29. 32 and 33

Surface Broken
Soil 3rd Rate

T. No. 6. N. R. No. 32 W.

Chains	
	E. on a Random line between Secs. 28 and 33 Va. 13° E.
40.00	Set post for temporary 1/4 Sec. cor.
80.10	Intersect N. and S. at the corner to Secs. 27 28 33 and 34 from which corner I run W. on true line between Secs. 28 and 33 Va. 13° E.
40.05	Set post. deposite charred stake raise mound of earth with pits as per instructions for 1/4 Sec. corner
80.10	The corner to Secs 28 29 32 and 33
	Surface Rolling Soil 2nd Rate

T. No. 6. N. R. No. 32. W

Chains	
	N. Btwn. Secs. 28 and 29 Va. 13° E.
17.80	Enter bottom bearing N and S.W.
40.00	Set post. deposite charred stake raise mound of earth with pits as per instructions for 1/4 Sec. corner. from which a clump of four (4) cottonwoods, average diameter 8 inches bears S. 3° W 1 ch. dist.
43.00	Leave bottom S.E. & N.W.
59.00	Enter bottom S W and N.E.
70.00	Enter bed of dry creek course S.W. ~~and~~ N.
79.67	Leave dry creek course S & N.E.
80.00	Set post deposite charred stake raise mound of earth with pits as per instructions for corner to Secs 20 21 28 and 29
	Upland Rolling Soil 2nd Rate
	Bottom Prove Soil 2nd Rate Timber in bottom scattering cottonwood.

T. No. 6. N. R. No. 32 W

Chains	E. on a random line between Secs 21 and 28 Va. 13° E.
.20	Dry creek, water in holes, S. W. ~~and N.~~
7.00	Leave bottom S. W. and N
40.00	Set post for temporary 1/4 Sec. corner
80.00	Intersect the N and S line at a point 11 links N. of the corner to Secs. 21 22 27 and 28 from which corner Trun N. 89. 55' W. on true line betwn Secs. 21 & 28 Va. 13° E
40.00	Set post, deposite charred stake raise mound of earth with pits as per instruction for 1/4 Sec. corner
80.00	The corner to secs 20, 21, 28 and 29.

Surface Rolling

Soil 2nd Rate.

T. No. 6. R No. 32 W

Chains	N. Btwn Secs. 20 & 21 Va. 13° E
10.20	Bed of dry creek course S. E.
20.00	Leave bottom S. E. and N. W
40.00	Set post, deposite charred stake, raise mound of earth with pits as per instructions for 1/4 Sec. corner
80.00	Set post, deposite charred stake, raise mound of earth with pits as per instruction for corner to Secs. 16, 17, 20 & 21

Surface Rolling

Soil dry and hard unfit for cultivation

T. No. 6. N. R. No. 32. W.

Chain	E. on a random line btwn. Secs. 16 and 21 Va. 13° E
39.40	Ravine S.W. and N.E.
40.00	Set post for temporary 1/4 Sec corner
80.00	Intersect N and S line at a point 9 links N of the corner to Secs. 15. 16. 21 & 22 from which corner I run N. 89° 56' W. on true line betwn. Secs 16 and 21 Va 13° E
40.00	Set post. deposite charred stake raise mound of earth with pits as per instructions for 1/4 Sec. corner.
80.00	Corner to Sections 16. 17. 20 & 21
	Surface Rolling
	Soil 2nd Rate.

T. No. 6. N. R. No. 32. W.

Chain	N. Btwn Secs. 16 and 17 Va 13° E
40.00	Set post deposite charred stake, raise mound of earth with pits as per instructions for 1/4 Sec Cor.
57.20	Road. S.W. and N.E.
80.00	Set post. deposite charred stake, raise mound of earth with pits as per instructions for corner to sections 8. 9. 16 and 17.
	Surface Gently Rolling
	Soil 2nd Rate

T. No. 6. N. R. No. 32 W

Chains	
	E on a random line btwn. Secs. 9 and 16 Va. 13° E
15.75	Road S.W. and N.E.
40.00	Set post for temporary 1/4 Sec corner.
51.00	Ravine, water in holes, bears S. ~~and N.~~
79.90	Intersect N and S line at a point 12 links N of the corner to Secs 9. 10. 15 and 16 from which corner I run N. 89° 55' W. on true line btwn Secs 9 + 16 Va. 13° E
39.95	Set post. deposite charred stake, raise mound of earth with pits as per instructions for 1/4 Sec. corner
79.90	The corner to Secs. 8. 9. 16 and 17
	Surface Rolling
	Soil 2nd Rate

T. No. 6. N. R. N. 32. W

Chains	
	N. btwn. Secs. 8 and 9. Va. 13.° E.
40.00	Set post. deposite charred stake, raise mound of earth with pits as per instructions for 1/4 Sec cor
45.00	Ravine and dry creek course S.W. ~~and N.E.~~
80.00	Set post. deposite charred stake, raise mound of earth with pits, as per instructions for corner to Sections 4 5 8 and 9
	Surface Rolling
	Soil 2nd Rate.

T. No. 6. N. R. No. 32. W

Chains	S. on a Random line betwn Secs. 4 and 9 Va. 13° E
27.00	Ravine S. and W
40.00	Set post for temporary 1/4 Sec. corner
72.40	Road S.W. and N.E.
80.13	Intersect N. and S. line at a point 7 links N. of the corner to Secs. 3 4 9 and 10 from which corner I run N. 89° 57' W. on true line btwn Secs. 4 and 9 N. 13° E
40.06	Set post deposite charred stake, raise mound of earth with pits as per instructions for 1/4 Sec. cor
80.13	The corner to Secs. 4. 5. 8 and 9

Surface Rolling.
Soil 2nd Rate.

T. No. 6. N. R. No. 32 W

Chains	N. on a Random line btwn Secs. 4 and 5 Va. 13° E.
40.00	Set post for temporary 1/4 Sec. corner
80.80	Intersect N. boundary of Township at the corner to Secs. 4 and 5 from which corner I run S. on true line between Secs 4 and 5 Va. 13° E
41.20	Set post deposite charred stake, raise mound of earth with pits as per instructions for 1/4 Sec corner
80.80	The cor. to Secs. 4. 5. 8 & 9

Surface Level.
Soil 2nd Rate.

T. No. 6. R. No. 32. W

Chains	N. Btwn Secs. 31 and 32. Va. 13° E.
40.00	Set post. deposite charred stake, raise mound of earth with pits as per instructions for 1/4 Sec corner.
80.00	Set post. deposite charred stake, raise mound of earth with pits as per instructions for corner to Sections 29, 30. 31 and 32
	Surface Rolling
	Soil 2nd Rate

T. No. 6. R. No. 32 W

Chains	E on a Random line betwn Secs. 29 and 32 Va. 13° E
40.00	Set post for temporary 1/4 Sec. car.
61.00	Dry creek S and N
70.00	Dry creek S W and N
79.92	Intersect N and S line at a point 17 links N of the corner to Secs. 28, 29, 32 and 33 from which corner I run N. 89.53' W. on true line betwns Secs 29 and 32 Va. 13° E.
39.96	Set post. deposite charred stake, raise mound of earth with pits as per instructions for 1/4 Sec. corner.
79.92	The corner to Secs. 29, 30. 31 and 32
	Surface Rolling
	Soil 2nd Rate

T. No. 6. N. R. No. 32 W

Chains	W. on a Random line Btwn Secs. 30 and 31 Va. 13° E
10.00	Ravine course S. & W
25.50	Road S. and N W
81.40	Intersect W. bounding of Township at the corner to Secs. 30 & 31 from which corner I run E. on a true line btwn. Secs. 30 and 31 Va 13° E
41.40	Set post. deposite chained stake, raise mound of earth with pits as per instructions for 1/4 Sec. corner
81.40	The corner to Secs 29. 30. 31 and 32.

Surface Rolling
Soil 2nd Rate.

Aug. 19. 1872

T. No. 6. N. R. No. 32 W

Chains	N. Btwn. Secs. 29 and 30 Va 13° E
40.00	Set post. deposite chained stake, raise mound of earth with pits as per instructions for 1/4 Sec. corner
68.00	Ravine S. E. and N. W.
80.00	Set post. deposite chained stake raise mound of earth with pits as per instruction for corner to secs. 19. 20. 29 and 30.

Surface Broken.
Soil 2nd Rate.

T. No. 6. N. R. No. 36. W

Chains	S on a random line between Secs. 20 and 29 Va. 13° E
40.00	Set post for temporary 1/4 Sec. corner
78.30	Enter bottom bearing N. and S.
80.00	Intersect N. and S. line at the corner to Secs. 20 21 28 & 29 from which corner I run
	W. on a true line between Secs. 20 and 29 Va. 13° E
40.00	Set post adjacent chain stake raise mound of earth with pits as per instructions for 1/4 Sec. corner.
80.00	The corner to Secs. 19 20. 29 and 30
	Surface Rolling Soil 2nd Rate

T. No. 6. N. R. No 32 W

Chains	W. on a random line between Secs. 19 and 30 Va. 13° E
6.00	Running S.E. and N.W.
79.00	Road S. and N.
40.00	Set post for temporary 1/4 Sec. corner
81.72	Intersect W. boundary of township at a point 14 links N. of the corner to sections 19 and 30 from which cor. I run N. 89° 54 E, on a true line between Secs. 19 and 30 Va. 13° E
40.72	Set post adjacent chain stake, raise mound of earth with pits as per instructions for 1/4 Sec. cor.
81.72	The corner to Secs. 19 20. 29 and 30
	Surface Rolling Soil 2nd Rate

T. No. 6. N. R. No. 32. W

Chains	N. Btwn. Secs. 19 and 20 Va. 13° E
40.00	Set post. deposite charred stake, raise mound of earth with pits as per instructions for 1/4 Sec. corner
80.00	Set post. deposite charred stake, raise mound of earth with pits as per instructions for corner to Secs. 17, 18, 19 & 20.

Surface Rolling
Soil 2nd Rate

T. No. 6. R. No. 32 W

Chains	E. on a random line between Secs. 17 and 20 Va. 13° E
38.00	Enter Ravine S. E. and N. W.
40.00	Set post for temporary 1/4
41.00	Dry creek S. E. ~~and N. W.~~
44.00	Leave Ravine S. E. and N. W.
80.20	Intersect N. and S. line at a point 32 links N of the corner to section N. 17. 20 and 21 from which corner Prem. N. 89° 46' W. on a true line between Secs. 17 and 20 Va. 13° E
40.00	Set post. deposite charred stake, raise mound of earth with pits as per instructions for 1/4 Sec corner
80.20	The corner to Secs. 17, 18, 19 and 20

Rolling Surface
2nd Rate Soil

T. No. 6. N. R. No. 32. W.

Chs	N. on a Random line Btwn Secs. 18 and 19 Va. 13° E
6.00	Road S.W. and N.E.
40.00	Set post for temporary 1/4 Sec. corner
81.98	Intersect N. boundary of Township at a point 4. links N. of the cor. to secs. 18 and 19. from which corner I run N. 89° 56' E. on a true line Btwn Secs. 18 & 19 Va. 13° E
41.98	Set post. deposite charred stake, raise mound of earth with pits as per instruction for 1/4 Sec. Cor.
81.98	The cor. to secs. 17 18 19 + 20

Surface Rolling.
Soil 2nd Rate

T. No. 6. N. R. No. 32 W.

Chs	N. Btwn Secs 17 and 18 Va. 13° E
7.00	Road S.W and N.E.
40.00	Set post. deposite charred stake. raise mound of earth with pits as per instructions for 1/4 Sec. corner
80.00	Set post. deposite charred stake. raise mound of earth with pits as per instruction for corner to sections 7. 8. 17 and 18

Surface broken by numerous short spurs bearing E and W.

Soil 2nd Rate.

T. No. C. N. R. No. 32 W

Chains	E on a random line btwn Secs. 8 and 17 Va. 13° E
40.00	Set post for temporary 1/4 Sec. cor.
40.85	Dry creek S and W
80.10	Intersect N and S line at a point 15 links N. of the corner to Secs 8. 9. 16 and 17 from which corner I run N. 89° 53' W. on true line btwn Secs. 8 & 17 Va. 13° E
40.05	Set post. deposite charred stake. raise mound of earth with pits as per instruction for 1/4 Sec. corner
80.10	corner to Secs 7. 8. 17 & 18
	Surface Rolling
	Soil 2nd Rate

T. No. C. N. R. No. 32 W

Chains	W. on a Random Line Btwn Secs. 7 and 18 Va. 13° E
40.00	Set post for temporary 1/4 Sec. corner
82.26	Intersect W. Boundary of Township at a point 6 links N. of the corner to Secs. 7 and 18 from which corner I run N. 89° 57' E. on a true line betwn Secs. 7 & 18 Va. 13° E
42.26	Set post deposite charred stake, raise mound of earth with pits as per instruction for 1/4 Sec. corner.
82.26	The corn to Secs. 7. 8. 17 & 18
	Surface Gently Rolling.
	Soil 2nd Rate.

T. No. 6. N. R. No. 32. W.

Chains	N. Btwn. Secs. 7 and 8 Va. 13° E.
27.00	Dry creek water in holes course. S.E. ~~and N.W.~~
40.00	Set post, deposite charred stake, raise mound of earth with pits as per instructions for 1/4 Sec. corner.
80.00	Set post, deposite charred stake, raise mound of earth with pits as per instructions for corner to Secs. 5 and 6. 7 & 8.

Surface Broken
Soil 2nd Rate

T. No. 6. N. R. No. 32. W

Chains	E. on a random line between Secs. 5 & 8 Va. 13° E.
18.00	Ravine ~~and Dry creek~~ S.E. & N.W.
40.00	Set post for temporary 1/4 Sec. corner.
80.00	Intersect N & S. line at a point 11 links S. of the corner to Secs. 4, 5, 8 & 9. from which corner Prim S. 89° 55' W on true line btwn. Secs 5 & 8 Va. 13° E.
40.00	Set post, deposite charred stake, raise mound of earth with pits as per instructions for 1/4 Sec. corner
80.00	The corner to Secs. 5. 6. 7 and 8.

Surface Broken
Soil 2nd Rate

T. No. 6. N. R. No. 32. W

Chains	
	W. on a random line btwn. Secs. 6 and 7 Va. 13° 8'
40.00	Set post for temporary 1/4 Sec. corner.
42.50	Ravine and Dry Creek S.E. and N.W.
82.32	Intersect N. Boundary of Township at a point 12 lks. S. of the corner to Secs. 6 and 7 from which corner Run S. 89° 55' E on true line btwn. Secs. 6 and 7. Va. 13° E
42.32	Set post. deposite chained stake, raise mound of earth with pit as per instruction for 1/4 Sec. corner
82.32	The corner to Secs. 5.6.7 & 8.

Surface Broken
Soil 3rd Rate

T. No. 6. N. R. No. 32 W

Chs.	
	W. on a Random line btwn Secs. 5 and 6 Va. 13° E.
40.00	Set post for temporary 1/4 Sec. corner.
46.00	Ravine S.E. and N.W.
80.48	Intersect N. boundary of Township at a point 11 lks. W. of the corner to Secs. 5 and 6. from which corner Run S. 4' W. on a true line Btwn Secs. 5 and 6 Va. 13° E
40.48	Set post. deposite chained stake, raise mound of earth with pit as per instructions for 1/4 Sec. corner.
80.48	The corner to Secs. 5 & 6 7 and 8

Surface Broken
Soil 3rd Rate.
Aug. 20 - 1872
General Description on page 66

General Description page 66

List of Names.

A list of the names of the individuals employed to assist in running measuring or marking the lines and corners described in the foregoing field notes of Township No. 6. N. of the Base Line of Range No. 32 W. of the 6th Principal Meridian showing the respective capacities in which they acted.

B. M. Smith } Chainmen
E. Spare }
W. J. Harmon } Monumentmen and
E. S. Woods } Axemen

We hereby certify that we assisted Wm A Richards Deputy Surveyor, in surveying and subdividing Township No 6. North of the Base Line of Range No. 32 West of the 6th Principal Meridian, and that said Township has been with respect to the best of our knowledge and belief well and faithfully surveyed, and the boundary monuments planted according to the instructions furnished by the Surveyor General.

B M Smith Chainman
E Spare Chainman
W J Harmon Monumentman and
E S Woods Axeman

Subscribed and sworn to by the above named persons, before me a Justice of the Peace for the County of Lincoln, in the state of Nebraska, this 2nd day of Oct. 1872

A. T. Feay
Justice of the Peace

I Wm A Richards Deputy Surveyor, do solemnly swear that, in pursuance of a joint contract, wherein Wm A. Richards and Reuben H. Wilbur, are joint contractors with E. E. Cunningham United States Surveyor General for the District of Iowa and Nebraska, bearing date June 26, 1872 I have well, faithfully, and truly, in my own proper person, and in strict conformity with the instructions furnished by the Surveyor General the Surveying Manual, and the laws of the United States, surveyed all those parts or portions of Township No. C. N. of the Base Line of Range

No. 32. West of the 6th Principal Meridian as represented in the foregoing field notes as having been surveyed under my directions and I do further solemnly swear that all the corners of said surveys have been established and perpetuated in strict accordance with the Surveying Manual and printed instructions, and that the foregoing are the true and original field notes of such survey

Wm A. Richards

Subscribed by said Wm A. Richards, Deputy Surveyor, and sworn to before me a Notary Public for Douglas County in the State of Nebraska this 25 day of Nov. 1872. Bethuel C. Smith

Notary Public

General Description.

The surface of this Township is gently rolling occasionally broken by deep ravines. The soil is generally 2nd Rate.

The dry creek in the South west contains water in holes in some places, but I think that in a protracted drouth they would be entirely dry.

There is a little scattering cottonwood timber along the banks of this dry creek.

Surveyor General's Office

Plattsmouth Dec 14th 1872

The foregoing field notes of the Survey of the Subdivision of Township No 6 North of the Base Line Range No 32 West of the 6th Principal Meridian in the State of Nebraska executed by Wm A. Richards Deputy Surveyor under joint contract No 56. wherein Wm A Richards and Richard H Wilbur are joint Contractors in the month of August 1872. having been critically examined the necessary corrections and explanations made the said field notes and the Surveys they describe are hereby approved.

E. E. Cunningham
Surveyor General

Town 8 N Range 32 W



Contract No 56

Field Notes
of the
Survey of the Subdivision Lines
of
Township No. 8 North
of the
Base Line of Range No. 32
West of the 6th Principal
Meridian in the State
of
Nebraska
By Wm. A. Richard.
Deputy Surveyor

Survey commenced.
Aug. 26. 1872
Survey completed.
Aug. 30. 1872

List of Names.

D. M. Smith } Chainmen
E. Spare. }

W. J. Harmon } Moundmen
C. S. Woods } and Axemen

To determine the proper adjustment of my compass for subdividing this Township I commence at the corner to Townships No. 7 and 8. North of the Base line of Ranges No. 31 and 32 W. and run North on a blank line along the East Boundary of Section 36-

Va. 12°45' E.

40.04 To a point 6 links East of the 1/4 sec. corner

80.08 To a point 12 links East of the corner to secs. 25 and 36.

To retrace this line or run parallel thereto my compass must be adjusted to a Variation of 12°50' E-

Township No 8 N. Range No 32 W

Chains	N. Btwn. Secs. 35 and 36 Va 12° 50 E.
40.00	Set post deposite charred stake raise mound of earth with pits as per instructions for ¼ sec. corner
80.00	Set post. deposite charred stake. raise mound of earth with pits as per instructions for corner to secs. 25. 26 35 & 36
	Surface Rolling. Soil Sandy 3rd Rate.

Township No. 8. N. Range No 32 W

Chains	E. on a random line btwn. Secs. 25 and 36. Va. 12° 50' E.
40.00	Set post for temporary ¼ sec. corner.
80.00	Intersect E. boundary of Township at a point 8 lks. S. of the corner to secs. 25 & 36 from which corner I run S. 89° 57' W. on true line btwn. Secs. 25 and 36 V. 12° 50' E
40.05	Set post deposite charred stake. raise mound of earth with pits as per instructions for ¼ sec. corner.
80.10	The corner to secs. 25. 26. 35 and 36.
	Surface Rolling Soil Sandy 3rd Rate

Chains	N. 8 ton. Secs. 25 and 26 V. 12° 50' E.
40.00	Set post. deposite charred stake raise mound of earth with pits as per instructions for 1/4 sec. cor.
80.00	Set post deposite charred stake raise mound of earth with pits as per instructions for corner to secs. 23.24.25 & 26
	Surface Rolling Soil Sandy 3rd Rate

Chains	E. on a random line 8 ton. Secs 24 and 25 V. 12° 50' E.
40.00	Set post for temporary 1/4 Sec. corner
79.96	Intersect E. boundary of Twp. at the corner to secs. 24 and 25. from which corner I run, W. on a true line 8 ton. Secs. 24 and 25. V. 12° 50' E.
39.98	Set post deposite charred stake raise mound of earth with pits as per instructions for 1/4 Sec. corner
74.96	The corner to secs. 23.24. 25 & 26.
	Surface Rolling Soil Sandy 3rd Rate.

T. No. 8. N. R. No. 32. W.

Chains	N. Btwn Secs. 23 & 24 V. 12° 50' E
40.00	Set post. deposite charred stake, raise mound of earth with pits as per instructions for 1/4 Sec. corner
80.00	Set post. deposite charred stake, raise mound of earth with pits as per instructions for corner to secs. 13, 14, 23 & 24
Surface	Rolling
Soil	Sandy 3rd Rate

T. No. 8. N. R. No. 32. W.

Chains	E. on a random line btwn Secs. 13 and 24 V. 12° 50' E.
40.00	Set post for temporary 1/4 Sec. corner.
80.00	~~Intersect~~ E. boundary of Twp. at a point 11 links N of the corner to secs. 13 & 24 from which corner Brns. N. 89.55 W. on true line btwn Secs. 13 and 24 V. 12° 50' E.
40.00	Set post. deposite charred stake, raise mound of earth with pits as per instructions for 1/4 Sec. corner
80.00	The corner to secs. 13, 14, 23 & 24
Surface	Rolling
Soil	Sandy 3rd Rate

T. No. 8. N. R. No. 32. W

Chains	N. Btwn. Secs. 13 + 14 V. 12° 50' E.
4.00	Set post. deposite chaned stake. raise mound of earth with pits as per instructions for 1/4 Sec. corner
8.00	Set post deposite chaned stake. raise mound of earth with pits as per instructions for corner to secs. 11. 12. 13 + 14
	Surface Rolling Soil Sandy 3rd Rate.

T. No. 8. N. R. No. 32. W.

Chains	E. on a random line btwn. Secs. 12 and 13. V. 12° 50. E
4.00	Set post. for temporary 1/4 Sec. corner.
8.12	Intersect E. boundary of Twp. at the corner to secs. 12 and 13. from which corner I run W. on a true line betwn. Secs. 12 and 13. V. 12° 50' E
4.06	Set post. deposite chaned stake. raise mound of earth with pits as per instructions for 1/4 Sec. corner.
8.12	The corner to Secs. 11. 12. 13 and 14
	Surface Rolling Soil Sandy 3rd Rate.

T. No. 8. N. R. No. 32. W.

Chains	N. btwn. Secs. 11 and 12 V. 12° 50' E.
40.00	Set post deposite charred stake, raise mound of earth with pits as per instructions for 1/4 sec. corner.
80.00	Set post, deposite charred stake, raise mound of earth with pits as per instructions for corner to sections 1, 2, 11 & 12
	Surface Rolling Soil Sandy 3rd Rate.

T. No. 8. N. R. No. 32. W.

Chains	E. on a random line btwn Secs. 1 and 12 V. 12° 50' E.
40.00	Set post for temporary 1/4 Sec. corner
80.06	Intersect E. boundary of Twp. at a point 11 link S. of the corner to secs. 1 and 12. from which corner I run S. 89° 55' W. on true line btwn. Secs. 1 and 12 V. 12° 50' E.
40.03	Set post deposite charred stake raise mound of earth with pits as per instructions for 1/4 Sec. corner
80.06	The corner to secs. 1, 2, 11 & 12
	Surface Rolling Soil Sandy 3rd Rate

T. No. 8. N. R. No. 32. W.

chains	
	N. on true line btwn. secs. 1 and 2.
	V. 12° 50' E
0.00	Set post, deposite charred stake, raise mound of earth with pits as per instructions for 1/4 sec. cor.
40.54	Intersect N. boundary of Township and Second Standard Parallel at a point 19.55 chs. West of the corner to secs. 34 & 35 of T. No. 7. N. R's No. 31 and 32. W.
	Set post deposite charred stake raise mound of earth with pits as per instructions for closing corner to secs 1 and 2.
	Surface Rolling Soil Sandy 3rd Rate.
	Aug. 26. 1872

T. No. 8. N. R. No. 32. W.

chains	
	N. btwn. Secs. 34 and 35
	V. 12° 50' E.
40.00	Set post, deposite charred stake, raise mound of earth with pits as per instruction for 1/4 sec. corner
80.00	Set post, deposite charred stake, raise mound of earth with pits as per instructions for corner to secs. 26, 27, 34 and 35
	Surface Rolling Soil Sandy 3rd Rate.

Chains	E. on a random line btwn Secs. 26 and 35 V. 12° 50' E.
40.00	Set post for temporary ¼ Sec. corner.
79.86	Intersect N and S line at a point 12 link N of the corner to secs. 25. 26. 35 and 36 from which corner true N. 89° 55' W. on true line btwn. Secs. 26 & 35 V. 12.50 E.
39.93	Set post. deposite chained stake. raise mound of earth with pits as per instructions for ¼ Sec. corner
79.86	The corner to secs. 26 27 34 and 35

Surface Broken.
Soil Sandy 3rd Rate.

Chains	N. btwn Secs. 26 and 27 V. 12° 50' E.
40.00	Set post. deposite chained stake raise mound of earth with pits as per instructions for ¼ Sec. corner.
81.00	Set post. deposite chained stake. raise mound of earth with pits as per instructions for corner to secs. 22. 23. 26 & 27

Surface Broken.
Soil Sandy 3rd Rate.

T. No. 8. N. R. No. 32. W.

Chains	
	E. on a random line btwn Secs. 23 and 26 V. 12. 50' E
40.00	Set post for temporary 1/4 Sec. corner.
80.00	Intersect N and S. line at a point 7 links N. of the corner to secs. 23. 24. 25 and 26 from which corner bears N. 89° 57' W. on true line btwn. Secs. 23 & 26 V. 12° 50'
40.00	Set post, deposite chained stake, raise mound of earth with pits as per instructions for 1/4 Sec. corner.
80.00	The corner to secs. 22. 23. 26 and 27 Surface Broken Soil Sandy 3rd Rate.

T. No. 8. N. R. No. 32. W.

Chains	
	N. btwn Secs. 22 and 23 V. 12° 50' E
40.00	Set post, deposite chained stake, raise mound of earth with pits as per instructions for 1/4 Sec. corner.
80.00	Set post, deposite chained stake, raise mound of earth with pits as per instructions for corner to secs. 14 15, 22 & 23.
	Surface Broken. Soil Sandy 3rd Rate.

T. No. 8. N. R. No. 32. W.

Chains	E. on a random line between Secs. 14 and 23 V. 12° 50' E
40.00	Set post for temparary 1/4 Sec. corner.
74.92	Intersect N. and S. line at a point 8 links S. of the corner to Secs. 13. 14. 23 and 24 from which Corner Drum S. 89° 57' W. on true line between Secs 14 and 23. V. 12° 50' E.
39.96	Set post deposite charred stake, raise mound of earth with pits as per instructions for 1/4 Sec. cor.
74.92	The corner to Secs. 14, 15, 22 and 23

Surface Broken
Soil Sandy 3rd Rate

T. No. 8. N. R. No. 32. W

Chains	N. B. true Secs. 14 and 15 V. 12° 50' E.
40.00	Set post. deposite charred stake, raise mound of earth with pits as per instruction for 1/4 Sec. corner.
80.00	Set post. deposite charred stake, raise mound of earth with pits as per instruction for corner to Secs. 10. 11. 14 & 15.

Surface Broken
Soil Sandy 3rd Rate

T. 8. N. R. No. 32. W

Chains	
	E. on a Random line betwn. Secs. 11 and 14 V. 12° 50' E
40.00	Set post for temporary 1/4 Sec. corner of Earth with pits as per
79.83	Intersect N. and S. line at a point 12 links N. of the corner to Secs. 11. 12. 13 and 14 from which corner Trun. N. 89° 55' W. on true line Btwn. Secs. 11 & 14 V. 12° 50' E.
39.91 1/2	Set post, deposite charred stake, raise mound of earth with pits as per instructions for 1/4 Sec. corner.
79.83.	The corner to Secs. 10 11 14 and 15 Surface Broken. Soil Sandy 3° Rate.

T. No. 8. N. R. No. 32. W.

Chain	
	N. Btwn Secs. 10 and 11 V. 12.° 50' E.
40.00	Set post. deposite charred stake, raise mound of earth with pits as per instruction for 1/4 Sec. corner.
80.00	Set post, deposite charred stake, raise mound of earth with pits as per instructions for corner to Secs. 2. 3. 10 and 11
	Surface Rolling. Soil Sandy 3° Rate.

T. No. 8. N. R. No. 32. W.

Chains	
	E. on a Random line Btwn Secs. 2 and 11 V. 12° 50' E
40.00	Set post for temporary 1/4 Sec. corner
80.00	Intersect N + S line at a point 17 lks. N. of the corner to Secs. 1. 2. 11 and 12 1 from which corner I run, N. 89° 53' W. on true line betwn Secs. 2 + 11 V. 12° 50' E.
40.00	Set post, deposite charred stake raise mound of earth with pits as per instructions for 1/4 Sec. corner,
80.00	The corner to Secs. 2. 3. 10 and 11.

Surface Broken.
Soil Sandy 3rd Rate.

T. No. 8. N. R. No. 32. W.

Chains	
	N. on true line Btwn Secs. 2 and 3 V. 12° 50' E.
40.00	Set post. deposite charred stake, raise mound of earth with pits as per instructions for 1/4 Sec. corner.
90.16	Intersect N. boundary of Township and 2nd Standard Parallel at a point 19.57 chs W. of the corto Secs. 35 and 36. T. No. 9. N. R. No. 32. W.
	Set post deposite charred stake, raise mound of earth with pits as per instructions for closing corner to Secs. 2 and 3.

Surface Rolling
Soil Sandy 3rd Rate.

Aug. 27. 1872

T. No. 8. N. R. No. 32. W.

Chains	
	N. Btwn Secs. 33 + 34
	V. 12°50' E
40.00	Set post, deposite charred stake, raise mound of earth with pits as per instructions for 1/4 Sec Corner
80.00	Set post, deposite charred stake, raise mound of earth with pits as per instructions for Corner to secs. 27, 28, 33 + 34
	Surface Rolling
	Soil ~~sand~~ 2nd Rate.

T. No. 8. R. No. No. 32 W.

Chains	
	E on a random line btwn Secs. 27 and 34.
	V. 12°50' E.
17.00	Enter bottom S.E. and N.W.
20.00	Slough. 50 lks. S.E. + N.W.
31.40	Leave bottom S.E + N.W.
32.50	Enter Bottom S.E. + N.W.
34.90	Stream 20 lks. S.E.
36.00	Leave bottom S.E. + N.W.
40.00	Set post for temporary 1/4 Sec corner.
80.08	Intersect N and S line at the corner to Secs. 26, 27, 34 + 35 from which corner I run, W. on a true line btwn. Secs. 27 and 34
	V. 12°50' E.
40.04	Set post, deposite charred stake, raise mound of earth with pits as per instructions for 1/4 Sec. corner
80.08	The corner to secs. 27, 28, 33 + 34
	Surface Upland Rolling — Bottom Level
	Soil 2nd Rate.

T. No. 8 N. R. No. 32 W.

Chains	
	N. Btwn. Secs. 27 and 28
	N. 12° 50' E.
40.00	Set post, deposite chard stake, raise mound of earth with pits as per instructions for 1/4 Sec. corner
80.00	Set post, deposite chard stake, raise mound of earth with pits as per instructions for corner to Secs. 21, 22, 27 + 28
	Surface Rolling.
	Soil 3° Rate.

T. No. 8 N. R. No. 32 W.

Chains	
	E. on a Random line btwn.
	Secs. 22 and 27.
	N. 12° 50' E.
1.40	Creek bottom S.E. + N.W.
22.00	Stream 20 lks. S.E.
24.00	Creek bottom N. + S.
40.00	Set post for temporary 1/4 Sec. corner.
80.18	Intersect N. + S. line at a point 11 lks. W. of the corner to Secs. 22, 23, 26 + 27 from which corner I run N. 89° 55' W. on true line btwn. Secs. 22 and 27
	N. 12° 50' E.
40.00	Set post, deposite chard stake raise mound of earth with pits as per instructions for 1/4 Sec. corner
80.18	The corner to sec. 21, 22, 27 and 28
	Surface Rolling
	Soil 3° Rate.

T. No. 8. N. R. No. 32. W.

Chains	
	N. Bton Secs. 21 & 22
	V. 12° 50' E.
2.00	Enter bottom S.E. & N.W.
29.00	Stream 20 lks S.E.
39.00	Leave bottom S.E. & N.W.
40.00	Set post. deposite chard stake raise mound of earth with pits as per instructions for 1/4 Sec. Cor
80.00	Set post. deposite chard stake, raise mound of earth with pits as per instructions for corner to sections 15. 16. 21 & 22.
	Surface Upland Broken Bottom Level. Soil 2nd Rate.

T. No. 8. N. R. No. 32. W.

Chains	
	E. on a random line btwn Secs. 15 and 22
	V. 12 50 E
40.00	Set post temporary 1/4 Sec. corner.
80.14	Intersect N & S. line at a point 71 links N. of the corner to Secs. 14. 15. 22 & 23 from which corner I run
	N. 89° 51' W on true line Btwn Secs. 15 & 22
	V. 12° 50' E
40.07	Set post. deposite chard stake, raise mound of earth with pits as per instructions for 1/4 Sec. corner
80.14	The corner to Secs. 15. 16. 21 and 22
	Surface Rolling Soil Sandy 3rd Rate.

T. N. 8. N. R. No. 32. W.

Chains	N. Btwn. Secs. 16 + 16 V. 12° 50' E.
40.00	Set post, deposit & charred stake, raise mound of earth with pits as per instructions for 1/4 Sec. corner.
80.00	Set post, deposit & charred stake, raise mound of earth with pits as per instructions for corner to Secs. 9. 10. 15 + 16
	Surface Broken. Soil Sandy 3rd Rate.

T. No. 8. N. R. No. 32. W.

Chains	E. on a random line btwn. Secs. 10 and 15 V. 12°. 50' E
40.00	Set post for temporary 1/4 Sec. corner.
80.16	Intersect the N + S. line at a point 9. links S of the corner to Secs. 10. 11. 14 + 15 from which corner I run S. 89° 56' W. on a true line btwn Secs. 10 + 15 V. 12° 50' E
40.08	Set post, deposit & charred stake; raise mound of Earth with pits as per instructions for 1/4 Sec. corner.
80.16	The corner to Secs. 9. 10 15 and 16.
	Surface Broken. Soil Sandy 3rd Rate.

T. No. 8. N. R. No. 32. W.

Chains	N. Btwn. Secs. 9 and 10 V. 12° 50' E
40.00	Set post, deposite charred stake, raise mound of earth with pits as per instructions for 1/4 Sec. corner.
80.00	Set post, deposite charred stake, raise mound of earth with pits as per instructions for corner to Secs. 3, 4, 9 and 10
	Surface Rolling Soil Sandy 3rd Rate

T. No. 8. N. R. No. 32. W.

Chains	E. on a Random line btwn. Secs. 3 and 10. V. 12° 50' E
40.00	Set post for temporary 1/4 Sec. cor.
80.13	Intersect N + S line at a point 16 lks. S. of the cor. to Secs. 2, 3, 10 and 11. from which corner Bears, S. 89° 53' W. on true line btwn Secs. 3 and 10 Va. 12° 50'
40.06½	Set post, deposite charred stake raise mound of earth with pits as per instructions for 1/4 Sec. corner.
80.13	The corner to Secs. 3, 4, 10 + 9
	Surface Rolling Soil Sandy 3rd Rate

chains	N. on the line between Secs. 3 and 4 N. 12° 50' E.
40.00	Set post. deposite charred stake, raise mound of earth with pits as per instructions for 1/4 Sec. cor.
89.95	Intersect N. boundary of Township and 2nd Standard Parallel at a point 19.54 chs. W. of the corner to Secs 34 and 35, Township No. 9. N. R. No. 32. W. Set post. deposite charred stake, raise mound of earth with pits as per instructions for for closing corner to secs. 3 and 4

Surface Rolling.
Soil Sandy 3rd Rate
Aug. 28. - 1872

chains	N. between Secs. 32 and 33. N. 12° 50' E
40.00	Set post. deposite charred stake raise mound of earth with pits as per instructions for 1/4 Sec. corner
80.00	Set post. deposite charred stake, raise mound of earth with pits as per instructions for corner to Secs. 28. 29. 32 and 33.

Surface Rolling
Soil 3rd Rate

Chains	
	E. on a random line btwn. Secs. 28 and 33 V. 12° 50' E
40.00	Set post for temporary 1/4 Sec. corner.
80.24	Intersect N & S line at a point 17 lks. south of the corner to Secs. 27. 28 33 & 34 from which corner Trun S. 89° 53' W. on true line btwn Secs. 28 and 33
40.12	Set post. deposite charred stake - raise mound of earth with pits as per instructions for 1/4 Sec. corner.
80.24	The corner to Secs. 28 29 32 and 33

Surface Broken
Soil Sandy 3rd Rate

Chains	
	N. Btwn Secs. 28 & 29 V. 12° 50' E
40.00	Set post. deposite charred stake. raise mound of earth with pits as per instructions for 1/4 Sec. corner.
80.00	Set post. deposite charred stake - raise mound of earth with pits as per instructions for cor. to Secs. 20. 21. 28 & 29.

Surface Broken
Soil Sandy 3rd Rate.

Chains	E. on a random line bton. Secs. 21 & 28 N. 12° 50' E.
40.00	Set post for temporary 1/4 Sec. corner
80.00	Intersect the N & S line at the corner to Secs. 21. 22. 27 & 28 from which corner Brum. W. on a true line bton. Secs. 21 & 28 N. 12° 50' E
40.00	Set post, deposite charred stake, raise mound of earth with pits as per instructions for 1/4 Sec. corner
80.00	The corner to Secs. 20. 21. 28 & 29 Surface Rolling Soil Sandy 3rd Rate

Chains	N. bton. Secs. 20 & 21 N. 12° 50' E.
40.00	Set post, deposite charred stake, raise mound of earth with pits as per instructions for 1/4 Sec. corner.
64.00	Enter bottom S.E. & N.W.
72.50	Stream 20 lks. wide S.E.
80.00	Set post deposite charred stake, raise mound of earth with pits as per instructions for corner to Secs. 16. 17. 20 & 21.
	Surface Rolling. Soil 2nd Rate.

T. No. 8. N. R. No. 32. W.

Chains	
	E. on a random line btwn Secs. 16 and 21 N. 12° 00' E.
3.50	Freame Bottom S.E. and N.W.
40.00	Set post for temporary 1/4 Sec. corner
80.16	Intersect N and S line at a point 10 lks. S. of the corner to Secs. 15, 16, 21 and 22 from which corner I run S. 89° 56' W. on true line btwn Secs. 16 + 21 Va. 12° 00' E.
40.08	Set post. deposite charred stake, raise mound of earth with pits as per instructions for 1/4 Sec. cor
80.16	The corner to Secs. 16, 17, 21 and 21 Surface Broken, Soil Sandy 3rd Rate.

T. No. 8. N. R. No. 32. W.

	N. btwn. Secs. 16 and 17 N. 12° 00' E.
2.00	Freame Bottom S.E. + N.W.
40.00	Set post. deposite charred stake, raise mound of earth with pits as per instructions for 1/4 Sec. corner.
80.00	Set post. deposite charred stake, raise mound of earth with pit as per instructions for corner to Secs. 8, 9, 16 + 17 Surface Rolling, Soil Sandy 3rd Rate.

T. No. 8. N. R. No. 32. W

Chains	
	E. on a random line btwn. Secs. 9 & 16 N. 12° 50' E.
40.00	Set post for temporary 1/4 Sec. corner of earth with pits as per
79.95	Intersect N. & S. line at a point 7 links N. of the corner to Secs. 9. 10. 15. & 16 from which corner I run N. 89° 57' W. on a true line btwn. Secs. 9 & 16 N. 12° 50' E
39.972	Set post. deposite charred stake, raise mound of Earth with pits as per instructions for 1/4 Sec. cor.
119.95	The corner to Secs. 9. 8 16 & 17
	Surface Rolling Soil Sandy 3rd Rate

T. No. 8. N. R. No. 32. W.

Chains	
	N. Btwn. Secs. 8 & 9. N. 12° 50' E.
40.00	Set post, deposite charred stake, raise mound of earth with pits as per instructions for 1/4 Sec. corner.
80.00	Set post. deposite charred stake raise mound of earth with pits as per instructions for Cor. to secs. 4. 5. 8 & 9
	Surface Rolling Soil Sandy 3rd Rate.

T. No. 8. N. R. No. 32. W.

Chains	E. on a Random line btwn. Secs. 4 & 9 N. 12° 50' E.
40.00	Set post. for temporary 1/4 Sec. corner
80.12	Intersect N & S line at a point 10 lks. N. of the corner to Secs. 3, 4, 9 & 10 from which cor. B. run N. 89° 56' W. on true line Btwn. Secs. 4 & 9 N. 12° 50' E.
40.06	Set post. deposite charred stake, raise mound of earth with pits as per instructions for 1/4 Sec corner
80.12	The cor. to Secs. 4, 5, 8 & 9

Surface Rolling
Soil Sandy 3rd Rate.

T. No. 8. N. R. No. 32. W.

chains	N. on a true line btwn Secs. 4 & 5, N. 12° 50' E.
40.00	Set post deposite charred stake raise mound of earth with pits as per instructions for 1/4 Sec. corner.
89.82	Intersect N. boundary of Twp. and 1st Standard Parallel N. at a point 19.56 chs. W. of the corner to Secs. 33 & 34. T. No. 9. N. R. No 32 W.

Set post deposite charred stake, raise mound of earth with pits as per instructions for closing corner to Secs. 4 and 5

Surface Rolling
Soil Sandy 3rd Rate.

T. No. 8. N. R. No. 32. W.

Chains	
	N. Btwn Secs. 31 & 32
	V. 12° 50' E.
4.00	Set post, deposite charred stake, raise mound of earth with pits as per instructions for 1/4 Sec. corner
5.00	Set post, deposite charred stake, raise mound of earth with pits as per instruction for corner to Secs. 29, 30, 31 and 32.
	Surface Rolling
	Soil 3rd Rate

T. No. 8. N. R. No. 32 W.

Chains	
	E. on a random line Btwn Secs. 29 & 32
	V. 12° 50' E.
13.00	Ranging S.E. and N.
40.00	Set post for temporary 1/4 Sec. corner
72.00	Ranging N. & S.
80.16	Intersect N. & S. line at a point 18 links N. of the corner to Secs. 28, 29, 32 & 33. from which corner I run N. 89° 52' W. on a true line Btwn Secs. 29 & 32
	V. 12° 00' E.
40.08	Set post, deposite charred stake, raise mound of earth with pits as per instructions for 1/4 Sec. corner
80.16	The corner to Secs. 29, 30, 31 & 32
	Surface Rolling
	Soil 3rd Rate

Chains	N. on a random line btwn. Secs. 30 + 31 N. 12° 50' E.
40.00	Set post. for temporary 1/4 Sec. corner.
83.42	Intersect N. boundary of Township at a point 16 links N. of the corner to secs. 30 + 31, from which corner Brass N. 89° 53' E. on a random line btwn. Secs. 30 + 31 N. 12° 50' E.
43.42	Set post, deposite charred stake, raise mound of earth with pits as per instructions for 1/4 Sec. corner.
83.42	The corner to Secs. 29 + 30 31 + 32.
	Surface Rolling. Soil 3rd Rate.
	Aug. 29. 1872

Chains	N. btwn. Secs. 29 + 30 N. 12° 50' E.
40.00	Set post deposite charred stake, raise mound of earth with pits as per instructions for 1/4 Sec. corner.
80.00	Set post, deposite charred stake, raise mound of earth with pits as per instructions for corner to secs 19. 20. 29. + 30
	Surface Broken. Soil 3rd Rate.

T. No. 8. N. R. No. 32. W.

Chains	
	E. on a random line between Secs. 20 & 29 N. 12° 50' E.
40.00	Set post for temporary 1/4 Sec. corner
77.97	Retract N. and S. bisect a point 12 lks. N. of the corner to Secs. 20, 21, 28 & 29, from which corner I run N. 89° 55' W. on true line between Secs. 20 & 29 N. 12° 50' E.
39.98 1/2	Set post, deposite charred stake, raise mound of earth with pits as per instruction for 1/4 Sec. corner
79.97	The corner to Secs. 19, 20, 29 & 30.

Surface Rolling
Soil 3rd Rate.

T. No. 8. N. R. No. 32. W.

Chains	
	W. on a random line between Secs. 19 & 30. N. 12° 50' E.
40.00	Set post for temporary 1/4 Sec. corner
82.98	Retract W. boundary of Twp. at a point 11 links S. of the corner to Secs. 19 & 30. from which corner I run S. 89° 55' E. on true line between Secs. 19 & 30. N. 12° 50' E.
42.98	Set post, deposite charred stake, raise mound of earth with pits as per instructions for 1/4 Sec. corner.
82.98	The corner to Secs. 19, 20, 29 & 30

Surface Broken
Soil 3rd Rate

Chains	
	N. btwn. Secs. 19 & 20 V. 12° 50' E.
40.00	Set post, deposite charred stake. raise mound of earth with pits as per instructions for 1/4 Sec. corner.
80.00	Set post. deposite charred stake. raise mound of earth with pits as per instructions for cor. to Secs. 17. 18. 19 & 20
	Surface Rolling Soil 3rd Rate

Chains	
	E. on a Random line btwn. Secs. 17 and 20. V. 12° 50' E.
40.00	Set post for temporary 1/4 Sec. corner.
41.00	Enter bottom S.E. & N.W.
42.10	Stream 20 links S.E.
79.87	Intersect N. and S. at a point 7 links S. of the corner to Secs. 16. 17. 20 & 21. from which corner I run S. 89° 57' W. on true line btwn Secs. 17 and 20.
39.9972	S. V. 12° 50' E
39.9972	Set post. deposite charred stake. raise mound of earth with pits as per instruction for 1/4 Sec. corner
79.87	The corner to Secs. 17. 18. 19 & 20
	Surface Broken Soil 3rd Rate

T. No. 8. N. R. No. 32. W.

Chains	
	W. on a random line btwn Secs. 18 & 19 V. 12° 50' E.
40.00	Set post for temporary 1/4 Sec. Corner, [illegible] with pits as [illegible] instructions
82.29	Intersect W boundary of Township at a point 13 links S. of the corner to Secs. 18 and 19 from which corner I run, S. 89° 54' E. on true line betwn. Secs. 18 & 19 V. 12° 50' E.
42.29	Set post, deposite charred stake. raise mound of earth with pits as per instructions for 1/4 Sec. corner
82.29	The corner to Secs. 17. 18. 19. and 20. Surface Rolling. Soil 3rd Rate.

T. No. 8. N. R. No. 32 W.

Chains	
	N. Btwn. Secs. 17 & 18 V. 12° 50' E.
40.00	Set post deposite charred stake, raise mound of earth with pits as per instructions for 1/4 Sec. corner
80.00	Set post deposite charred stake, raise mound of earth with pits as per instructions for corner to Secs. 7. 8. 17 & 18

Surface Rolling.
Soil 3rd Rate.

T. No. 8. N. R. No. 32. W.

Chains.	E. on a random line btwn. Secs. 8 & 17 N. 12° 50' E
40.00	Set post for temporary 1/4 Sec. corner.
43.00	Enter Bottom S.E. & N.W.
63.20	Stream 20 links wide S.E.
76.00	Leave Bottom N. & S.
80.10	Intersect N. & S. line at a point 17 lks S of the corner to Secs. 8, 9, 16 and 17 from which corner I run S. 89° 53' W. on a true line btwn. Secs. 8 & 17 N. 12° 50' E.
40.00	Set post. deposite charred stake, raise mound of earth with pits as per instructions for 1/4 Sec. corner.
80.10	The corner to Secs. 7, 8, 17 & 18 Surface Rolling Soil 3rd Rate

T. No. 8. R. No. 32. W.

Chains	W. on a random line btwn Secs. 7 and 18 N. 12° 50' E.
40.00	Set post for temporary 1/4 Sec. corner.
81.88	Intersect W. boundary of Township at at a point 9 lks. S. of the corner to Secs. 7 and 18 from which corner I run S. 89° 56' E. on true line betwn Secs. 7 and 18 N. 12° 50' E.
41.88	Set post, deposite charred stake, raise mound of earth with pits as per instructions for 1/4 Sec. corner.
81.88	The corner to Secs. 7, 8, 17 & 18. Surface Rolling Soil 3rd Rate

T. No. 8. N. R. No. 32. W

Chains	N. Btwn Secs. 7 and 8 V. 12° 50' E
40.00	Set post. deposite charred stake, raise mound of earth with pits as per instructions for 1/4 Sec. corner.
80.00	Set post. deposite charred stake raise mound of earth with pits as per instructions for ~~the~~ corner to Secs. 5. 6. 7 and 8
	Surface Broken Soil 3rd Rate.

T. No. 8. N. R. No. 32. W.

Chains	E. on a random line btwn. Secs. 5 and 8 V. 12° 50' E
33.00	Enter bottom S.E. + N.W.
41.00	Set post for temporary 1/4 Sec. corner
46.50	Stream 20 lks. S.E.
62.00	Leave bottom S + N.W.
79.96	Intersect N + S line at a point 16 lks. S. of the corner to Secs. 4. 5. 8 and 9. from which corner B. run S. 89° 53' W. on true line btwn Secs. 5 + 8. V. 12° 50' E.
39.98	Set post deposite charred stake raise mound of earth with pits as per instructions for 1/4 Sec. corner
79.96	The corner to Secs. 5. 6. 7 + 8
	Surface Broken Soil 3rd Rate.

T. No. 8. N. R. No. 32. W.

Chain	
	N. on random line btwn Secs. 6 + 7
	V. 12° 50' E.
40.00	Set post for temporary 1/4 Sec. corner.
81.14	Intersect N. boundary of Twp. at a point 5 links S. of the corner to Secs. 6 + 7, from which corner Bears S. 89° 58' E. on true line btwn Secs. 6 + 7 V. 12° 50' E
41.14	Set post deposite charred stake, raise mound of earth with pits as per instructions for 1/4 Sec. corner
81.14	The cor. to Secs. 5, 6, 7 and 8.
	Surface Broken Soil 3rd Rate.

T. No. 8. N. R. No. 32. W.

Chain	
	N. on true line btwn Secs. 5 and 6
	V. 12° 50' E.
40.00	Set post deposite charred stake, raise mound of earth with pits as per instructions for 1/4 Sec corner
89.63	Intersect N. boundary of Twp. + 2nd Standard Parallel N. at a point 19.54 chs. West of the cor. to Secs. 32 + 33 T. No. 9 N. R No. 32. W. Set post deposite charred stake, raise mound of earth with pits as per instructions for closing corner to Secs. 5 and 6.
	Surface Broken Soil 3rd Rate
	Aug. 30. 1872 For General Description See page 66.

See page 66

List of Names

A list of the names of the individuals employed to assist in running, measuring or marking the lines and corners described in the foregoing field notes of Township No. 8. North of the base line, of Range No. 32. West of the 6th Principal Meridian, showing the respective capacities in which they acted

B. M. Smith } Chainmen
E. Spare }

W. J. Harmon } Mounduments
C. S. Woods } and Axemen

We hereby certify that we assisted Wm R Richards, deputy Surveyor, in surveying and sub-dividing Township No. 8. North of the Base line of Range No. 32 West of the 6th Principal Meridian, and that said Township has been well respected, to the best of our knowledge and belief well and faithfully surveyed, and the boundary monuments planted according to the instructions of the Surveyor General.

B M Smith } Chainmen
E Spare }
W J Harmon } Mounduments and
C S Woods } Axemen

Subscribed and sworn to by the above named person before me, a Justice of the Peace for the county of Lincoln, in the State of Nebraska this 2nd day of Oct. A.D. 1872.

A. T. Fray
Justice of the Peace

I Wm A. Richards, Deputy Surveyor, do solemnly swear that, in pursuance of a joint contract wherein Wm A. Richards, and Reuben H. Wilber, are joint contractors with E. E. Cunningham, United State Surveyor General for the District of Iowa and Nebraska, bearing date the 26th day of June A.D. 1872, I have well, faithfully and truly, in my own proper person and in strict conformity with the instructions furnished by the Surveyor General, the Surveying Manual, and the laws of the United States, surveyed all those parts or portions of Township No. 8. North of the Base line of Range

No. 32. West of the 6th Principal Meridian, as are represented in the foregoing field notes as having been surveyed under my direction. and I do further solemnly swear that all the corners of said surveys have been established and perpetuated in strict accordance with the Surveying Manual and printed instructions and that the foregoing are the true and original field notes of such survey.

Wm A Richards

Subscribed by said Wm A. Richards, Deputy Surveyor; and sworn to before me a Notary Public in and for Dougl County, State of Nebraska, this 29 day of Nov. 1877.

Rollin L. Smith
Notary Pub

General Description

The Eastern and Northern portions of this Township are composed of sand hills, worthless. The Red Willow flows through the Township from N. to S. When it crosses the N. boundary of the Township it contains but little water and the indications are that a short distance above it is wholly dry, at least no running water.

The N. W. part of the Township is very rough.

The bottoms of the Willow contain good grass and some scattering timber.

Surveyor Generals Office
Plattsmouth Jan 30th 1872
The foregoing Field Notes of the Surve
and subdivision of Township No 8
North of Range No 32. West of the 6th
Principal Meridian. executed by
Wm A. Richards Deputy Surveyor
under joint contract No 5 & dated
June 26th 1872. wherein W. A. Richa
and Reuben H. Wilbur are joint
contractors in the North of Aug 187
having been critically examined
the necessary corrections and explan
ations made, the said field notes
and the surveys they describe are
hereby approved

E. G. Cunningham
Surveyor General

General Land Office • Original Field Notes

Book Number

549

The images in this file are photographs of the notes of the original surveys of the State of Nebraska on file in the Office of the Nebraska State Surveyor located in Lincoln, Nebraska.

The original surveys in Nebraska began in the mid 1850's and were completed in the mid 1880's. The Nebraska office of the Surveyor General was closed June 30, 1886.