General Land Office • Original Field Notes

Book Number

554

The images in this file are photographs of the notes of the original surveys of the State of Nebraska on file in the Office of the Nebraska State Surveyor located in Lincoln, Nebraska.

The original surveys in Nebraska began in the mid 1850's and were completed in the mid 1880's. The Nebraska office of the Surveyor General was closed June 30, 1886.

Diagram

of

Township No 25 N. Range No 32 West 6th Mi

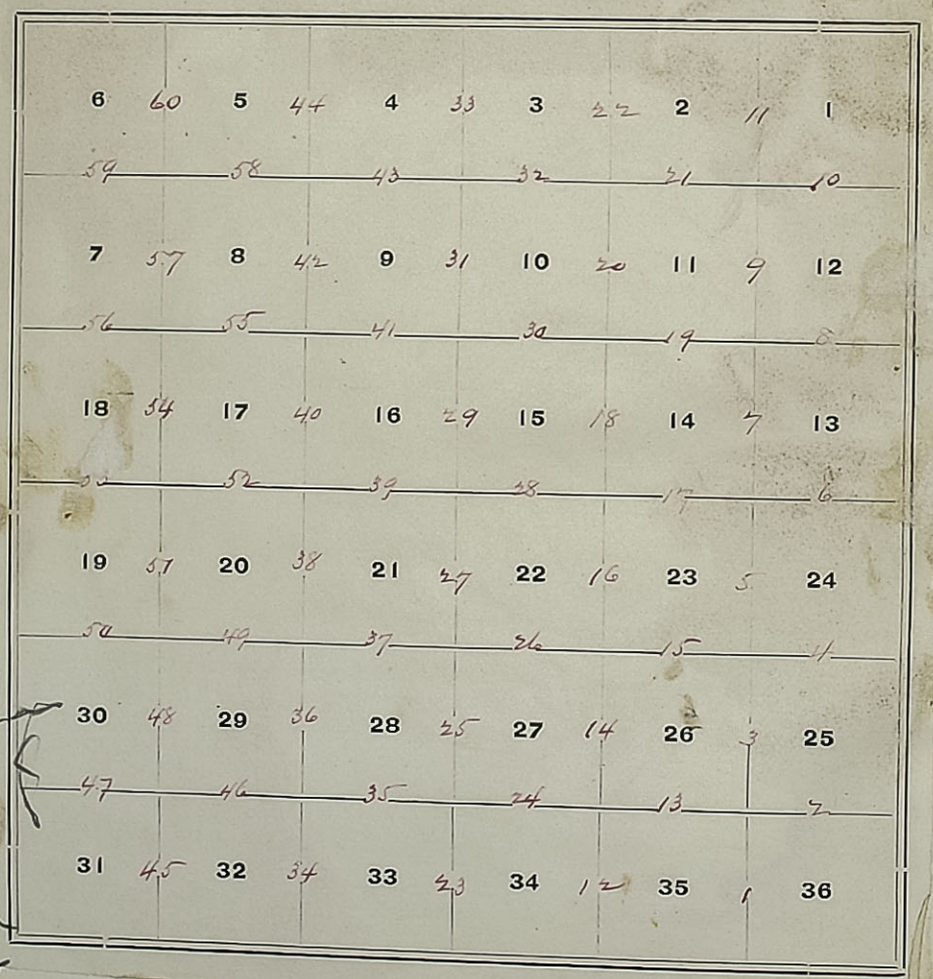

Field Notes

of

Survey of Township 25 N

of

Range No 32 West 6th

In

Nebraska

Executed

by J. W. LaMoyne deputy Surveyor

under Joint Contract No 104

dated Sept 6th 1876

Survey

Commenced Dec 1st 1876

Completed Dec 4th 1876

List of Names

and duties of Assistants

Frank Foutz Chainman

A. C. Sturgis Chainman

H B Thompson Moundman

Alfred Davis Flagman

To determine the proper adjustment of my Compass for Subdividing Township No 25 North of base line of Range No 32 West of 6th P.M. in Nebraska Region at the Cor to Townships 25 Ranges 31 & 32 on 6th std Pll N & Run North on a blank line along East boundary of Sec 36

Va 23° 28' E

40.00 To point 7 Chs E of Gr sec cor
80.04 To point 14 " E of Cor to secs 25 & 36.

Therefore to retrace this line or run parallel thereto my Compass must be adjusted to a Variation of 13° 34' East

Township No 25 North

	North bet Secs 25 & 36
	Var 13° 34' E
40.00	Raised Mound of Earth 2½
	ft high from pits 18 x 24
	in x 12 in deep for
	Gr Lea Cor
58.20	Valley E & W. soon S E
61.50	Legoe Laine N W & S E
80.00	Raised Mound of Earth
	3 ft high from pits 18 x
	24 in x 12 in deep for
	Cor to Secs 25. 26. 35
	& 36.
	Land rolling Sandy Gravel

Range No 32 West

	East on random line bet
	Secs 25 & 36.
	Var 13° 34' E
40.00	Stake for temporary Gr Cor
80.14	Intersect East boundary 4
	links South of Cor to Secs
	25 & 36. from which Cor
	Bears
	S 89° 58' West on True line
	bet Secs 25 & 36
	Var 13° 34' E
40.07	Buried Mound of Earth 2½
	ft high from pits 18 x 24 in
	x 12 in deep for Gr Lea Cor
80.14	Cor to Secs 25. 26. 35 & 36
	Land rolling Gravel
	poor Sandy

Township No 25 North

North bet Sec^s 25 & 26
Va 13° 34' E

40.00 Raised Mound of Earth
2½ ft high from pits
18 x 24 x 12 in for gr sec Cor

80.00 Raised Mound of Earth 3
ft high from pits 18 x
24 in x 12 in deep for
Cor to sec^s 23. 24. 25 & 26
Land sandy poor 2 rate

Range No 32 West

East on random line bet
Sec^s 24 & 25
Va 13° 34' E

40.00 Flag for temporary gr sec Cor

79.95 Inter sect East boundary
9 links south of Cor to sec^s
24 & 25 from which
Cor I run
S 89° 56' West on true line
bet sec^s 24 & 25
Va 13° 34' E

39.97² Raised Mound of Earth
2½ ft high from pits
18 x 24 in x 12 in deep
for gr sec Cor

79.95 Cor to sec^s 23. 24. 25 & 26
Land rolling sandy poor
2 rate

Township No 25 North

North Cet Secs 23 & 24
Va 13° 34' E

40.00 Raised Mound of Earth
2½ ft high from pit
18 x 24 in x 12 in deep for
Gr Sec Cor

80.00 Raised Mound of Earth
3 ft high from pits 18 x
24 in x 12 in deep for
Cor to Secs 13.14.23 & 24
Land Rolling poor 2 Rate

Range No 32 West

East on random line Cet
Secs 13 & 24
Va 13° 34' E

4 " " " Flag for temporary Gr Sec Cor

79.82 Intersect East boundary
9 lks South of Cor to Secs
13 & 24 from which Cor
I Tree

S 89° 05' West on true line
Cet Secs 13 & 24
Va 13° 34' E

39.91 Raised Mound of Earth
2½ ft high from pits 18 x
24 in x 12 in deep for
Gr Sec Cor

79.82 Cor to Secs 13.14.23 & 24
Land Rolling Sandy poor
2 Rate

Township No 25 North

North Bet Secs 13 & 14
Va 13° 34' E

38.10 Enter Valley N.E. & S.W.

40.00 Raised Mound of Earth 2½ ft high from pits 18 & 24 in x 12 in deep for Yr sec Cor

80.00 Raised Mound of Earth 3 ft high from pits 18 & 24 in x 12 in deep for Cor to sec 11.12.13 & 14

Land Rolling Sandy poor 2 Vats. Valley better 2 Vats.

Range No 32 West

East on random line Bet Secs 12 & 13
Va 13° 34' E

40.00 Flag for temporary Yr sec Cor

42.00 Leave Valley N.E. & S.W.

80.18 Intersect East boundary 17 chs South of Cor to secs 12 & 13 from which Cor I view

S 89° 53' West on true line Bet Secs 12 & 13
Va 13° 34' E

40.09 Raised Mound of Earth 2½ ft high from pits 18 & 24 in x 12 in deep for Yr sec Cor

80.18 Cor to sec 11.12.13 & 14

Land Rolling poor 2 Vats

" Valley 2 Vats

Township No 25 North

North bet Sec. 11 & 12
Var 13° 30' E

26.00 Liquor Valley E & W

40.00 Raised Mound of Earth 2½ ft high from pits 18 x 24 in x 12 in deep for Grave Cor

80.00 Raised Mound of Earth 3 ft high from pits 18 x 24 in x 12 in deep for Cor to sec. 1. 2. 11 & 12

Land rolling poor 2 rate
Valley good 4 rate

Range No 32. West

East on random line
bet Sec. 1 & 12
Var 13° 30' E

40.00 Flag for temporary Gr Cor

80.27 Intersect East boundary 7 chs North of Cor to sec. 1 & 12 from which Cor bears
N 89° 57' West on true line
bet Sec. 1 & 12
Var 13° 30' E

40.13 Raised Mound of Earth 2 ft high from pits 18 x 24 in x 12 in deep for Grave

80.24 Cor to sec. 1. 2. 11 & 12
Land rolling poor
2 rate

Township No 25 North

	North on random line bet Sec^s 1 & 2 Va 13° 34' E
40.00	Flag for temporary gr. sec. cor.
80.17	Intersect North boundary 17 links West of Cor to Sec^s 1 & 2 from which Cor I run
	S 7' West on true line bet Sec^s 1 & 2 Va 13° 34' E
40.17	Raised Mound of Earth 2½ ft high pm pits 18 x 24 in x 12 in deep for gr sec cor
80.17	Cor to Sec^s 1. 2. 11 & 12 Land Rolling poor 2 Vate

Range No 32. West

	North bet Sec^s 34 & 35 Va 13° 34' E
40.00	Raised Mound of Earth 2½ ft high pm pits 18 x 24 in x 12 in deep for gr sec cor
65.00	Enter Valley N.W. & S.E.
80.00	Raised Mound of Earth 3 ft high pm pits 18 x 24 in x 12 in deep for for Cor to Sec^s 26. 27 34 & 35
	Land Rolling Sandy poor 2 Vate

Township No 25 North

	East on random line bet Sec^s 26 & 35 Va 13° 34' E
38.00	Leave Valley N W & S E
40.00	Flag for temporary Gr Cor
79.90	Intersect N & S line 12 links North of Cor to Sec^s 25. 26. 35 & 36 from which Cor d Tree N 89° 55' West on true line bet Sec^s 26. & 35 Va 13° 34' E
39.95	Raised Mound of Earth 2½ ft high from pits 18 x 24 in x 12 in deep for gr sec Cor
79.90	Cor to Sec^s 26. 27. 34 & 35
	Land rolling Poor 2 Vat
	" Valley Good 2 Vat

Range No 3 West

	North bet Sec^s 26 & 27 Va 13° 34' E
40.00	Raised Mound of Earth 2½ ft high from pits 18 x 24 in x 12 in deep for Gr sec Cor
45.00	Leave Valley N.W. & S E
80.00	Raised Mound of Earth 3 ft high from pits 18 x 24 in x 12 in deep for Cor to Sec^s 22. 23 26. & 27.
	Land in Valley Good 2 Vat
	" Balance Poor 2 Vat Sandy

Township No 25 North

East on random line bet Sec^s. 23 & 26
Va 13° 34' E

40.00 Flag for temporary gr Cor
80.10 Intersect N & S line at Cor to Sec^s. 23.24.25 & 26 from which Cor I run
West on true line bet Sec^s. 23 & 26.
Va 13° 34' E

40.05 Raised Mound of Earth 2½ ft high from pits 18 x 24 in x 12 in deep for gr sec Cor
80.10 Cor to Sec^s. 22.23.26 & 27
Land Rolling Sandy poor 2 Rate

Dec. 1st 1876

Range No 32 West

North bet Sec^s. 22 & 23
Va 13° 34' E

40.00 Raised Mound of Earth 2½ ft high from pits 18 x 24 in x 12 in deep for gr sec Cor
80.00 Raised Mound of Earth 3 ft high from pits 18 x 24 in x 12 in deep for Cor to Sec^s. 14.15 22 & 23
Land Rolling poor 2 Rate

Township No 25 North

East on random line
between Sec. 14 & 23
Var 13° 34' E

40.00 Flag for temporary gr cor

80.38 Intersect N & S line 28
links North of Corto
Sec. 13. 14. 23 & 24
from which Cor bears
N 89° 48' West on true line
between Sec. 14 & 23
Var 13° 34' E

40.19 Raised Mound of Earth
2½ ft high from pits
18 x 24 x 12 in for gr
Sec Cor

80.38 Cor to Sec. 14. 15. 22 & 23
Land rolling Soil poor

Range No 32 West

North bet Sec. 14 & 15
Var 13° 34' E

24.00 Enter Valley E & W.

29.00 Leave " " " Coon
N. E. & N. W.

40.00 Raised Mound of Earth 2½
ft high from pits 18 x
24 in x 12 in deep for
gr Sec Cor

80.00 Raised Mound of Earth
2½ ft high from pits
18 x 24 in x 12 in deep
for Cor to Sec. 10. 11
14 & 15

Land rolling Sandy poor
2nd rate

Township No 25 North

	East on random line bet Sec. 11 & 14 Va 13° 34' E
27.40	Enter Valley N.E. & S.W.
79.92	Intersect N & S line 12 links South of Cor to Sec. 11. 12. 13 & 14 from which Cor I run
	S 89° 55' West on true line bet Sec. 11 & 14 Va 13° 34' E
39.96	Raised Mound of Earth 2½ ft high from pits 18 x 24 in x 12 in deep for Gr Sec Cor
79.92	Cor to Sec. 10. 11. 14 & 15
	Land Rolling Valley fair 2 Rate
	" balance poor 2 Rate

Range No 32 West

	North bet Sec. 10 & 11 Va 13° 34' E
40.00	Raised Mound of Earth 2½ ft high from pits 18 x 24 in x 12 in deep for Gr Sec Cor
80.00	Raised Mound of Earth 3 ft high from pits 18 x 24 in x 12 in deep for Cor to Sec. 2. 3 10. & 11
	Land Rolling Sandy poor 2 Rate

Township No 25 North

	East on random line bet Secs. 2 & 11 Val 13° 34' E
40.00	Flag for temporary Gr Sec Cor
79.97	Intersect N & S line 35 links South of Cor to Secs. 1. 2. 11 & 12 from which Cor I Tree
	S 89° 45' West on true line bet Secs. 2 & 11 Val 13° 34' E
39.98	Raised Mound of Earth 2½ ft high from pits 18 x 24 in x 12 in deep for Gr Sec Cor
79.97	Cor to Secs. 2. 3. 10 & 11 Land Rolling Poor 2 Gate

Range No 32 West

	North on random line bet Secs. 2 & 3 Val 13° 34' E
40.00	Flag for temporary Gr Cor
80.36	Intersect North boundary 52 links West of Cor to Secs. 2 & 3. from which Cor I Tree
	S 22' West on true line bet Secs. 2 & 3 Val 13° 34' E
40.36	Raised Mound of Earth 2½ ft high from pits 18 x 24 in x 12 in deep for Gr Sec Cor
80.36	Cor to Secs. 2. 3. 10 & 11 Land Rolling Sandy Poor 2 Gate

Township No 25 North

North Bet Sec^s 33 & 34
Val 3° 34' E

40.00 Raised Mound of Earth 2½ ft high from pits 18 x 24 in x 12 in deep for Gr Sec Cor

80.00 Raised Mound of Earth 3 ft high from pits 18 x 24 in x 12 in deep for Cor to Sec^s 27.28.33 & 34.

Land Rolling poor 2 Gate.

Range 32 West

East on random line Bet Sec^s 27 & 34
Val 3° 34' E

40.00 Flag for temporary Gr Cor

48.00 Enter Valley N.E. & S.W.

80.30 Intersect N & S line 29 lks North of Cor to Sec^s 26.27.34 & 35 from which Cor I run

N 89° 48' West on true line between Sec^s 27 & 34
Val 3° 34' E

40.15 Raised Mound of Earth 2½ ft high from pits 18 x 24 in x 12 in deep for Gr Sec Cor

80.30 Cor to Sec^s 27.28.33 & 34

Land 1st 50 chs Rolling Sandy poor

Remainder good 2 Gate

Township No 25 North

North Cet Sec.s 27 & 28
Va 13° 34' E

29.00 Valley E & W soon S E

40.00 Raised Mound of Earth 2½ ft high from pits 18 x 24 in x 12 in deep for Gr Sec Cor

59.40 Leave Valley E & W soon S.W.

80.00 Raised Mound of Earth 2 ft high from pits 18 x 24 in x 12 in deep for Cor to Sec.s 21. 22. 27 & 28

Land no Valley good 2 Tate
" Remainder poor "

Range No 32 West

East on random line
Cet Sec.s 22 & 27
Va 13° 34' E

40.00 Flag for temporary Gr Cor

79.94 Intersect N & S line 7 ch North of Cor to Sec.s 22. 23. 26 & 27. from which Cor I run

N 89° 57' West on true line
Cet Sec.s 22 & 27
Va 13° 34' E

39.97 Raised Mound of Earth 2½ ft high from pits 18 x 24 in x 12 in deep for Gr Sec Cor

79.94 Cor to Sec.s 21. 22. 27 & 28
Land rolling poor 2 Tate

Township No 25 North

North Cet Sec^s 21 & 22
Val 3° 34' E

40.00 Raised Mound of Earth
2½ ft high from pits
18 x 24 in x 12 in deep
for gr sec cor

80.00 Raised Mound of Earth
3 ft high from pits 18 x
24 in x 12 in deep for
Cor to Sec^s 15.16.21 & 22
Land rolling poor 2 Rate
Soil Sandy

Range No 32 West

East on random line Cet
Sec^s 15 & 22
Val 3° 34' E

40.00 Flag for Temporary gr Cor

80.00 Intersect N & S line 16 links
North of Cor to Sec^s 14.15.22
& 23. from which I run
N 89° 53' West on true line
Cet Sec^s 15 & 22
Val 3° 34' E

40.00 Raised Mound of Earth
2½ ft high from pits
18 x 24 in x 12 in deep
for gr sec cor

80.00 Cor to Sec^s 15.16.21 & 22
Land rolling poor 2 Rate
Soil Sandy

Township No 25 North

	North bet Sec.s 15 & 16
	Va 13° 32' E
36.30	Valley S.W. & S.E
40.00	Raised Mound of Earth 2½
	ft high from pits 18 x 24
	in x 12 in deep for
	9 & sec Cor
80.00	Raised Mound of Earth 3
	ft high from pits 18 x
	24 in x 12 in deep for
	Cor to sec.s 9, 10, 15 & 16
	Land 1st rate 36 chs falling
	Sandy & Gate
	Balance good 2 Gate

Range No 32 West

	East on random line bet
	Sec.s 10 & 15
	Va 13° 32' E
9.00	Leave Valley S.E. & N
40.00	Flag for temporary 1/4 Cor
80.12	Intersect N. & S. line 3 chs
	North of Cor to sec.s 10, 11,
	14 & 15 from which Cor bears
	N 89° 59' West true line
	bet sec.s 10 & 15
	Va 13° 32' E
40.06	Raised Mound of Earth 2½
	ft high from pits 18 x
	24 in x 12 in deep for
	1/4 sec Cor
80.12	Cor to sec.s 9, 10, 15 & 16
	Land falling poor 2 Gate
	Dec. 2nd 1876

Township No 25 North

	North bet Sec. 9 & 10
	Var 13° 32' E
7.50	Leave Valley Ev. N.W.
40.00	Raised Mound of Earth 2½ ft high from pits 18 x 24 in x 12 in deep for gr sec cor
80.00	Raised Mound of Earth 3 ft high from pits 18 x 24 in x 12 in deep for Cor to Sec. 3. 4. 9 & 10
	Land rolling poor 2nd rate soil sandy

Range No 32 west

	Easton random line bet Sec. 3 & 10
	Var 13° 32' E
40.00	Flag for temporary gr sec cor
80.09	Intersect N & S line 20 link North of Cor to sec. 2. 3. 10 & 11 from which cor bears
	N 89° 57' West on true line
	bet Sec. 3 & 10.
	Var 13° 32' E
40.00	Raised Mound of Earth 2½ ft high from pits 18 x 24 in x 12 in deep for gr sec cor
80.09	Cor to sec. 3. 4. 9 & 10
	Land rolling sandy 3rd rate

Township No 25 North

North on random line
bet Sec^s 3 & 4
Val 3° 34' E

40.00 Flag for temporary Gr Cor
80.29 Intersect North boundary
31. links West of Cor to
Sec^s 3 & 4 from which
Cor I Vine
S 13' West on true line bet
Sec^s 3 & 4.
Val 3° 34' E

40.29 Raised Mound of Earth
2½ ft high from pits
18 x 24 in x 12 in deep
for gr sec Cor
80.29 Cor to Sec^s 3. 4. 9 & 10
Land rolling sandy
poor 2 rate

Range No 32 West

North bet Sec^s 32 & 33
Val 3° 34' E

40.00 Raised Mound of Earth 2½
ft high from pits 18 x 24
in x 12 in deep for
Gr Sec Cor
80.00 Raised Mound of Earth
3 ft high from pits 18 x
24 in x 12 in deep for
Cor to Sec^s 28. 29. 32 & 33
Land rolling sandy
poor 2 rate

Township No 25 North

	East on random line bet Sec.s 28 & 33
	Va 13" 34' E
40.00	Flag for temporary Gr Cor
79.88	Intersect N & S line 20 links South of Cor to Sec.s 27. 28. 33. & 34. from which Cor I run
	S 89° 51' West on true line bet Sec.s 28 & 33
	Va 13" 34' E
39.94	Raised Mound of Earth 2½ ft high from pits 18 x 24 in x 12 in deep for Gr Sec Cor
79.88	Cor to Sec.s 28. 29. 32 & 33
	Land Rolling Poor 2 Vate

Range No 32. West

	North bet Sec.s 28 & 29
	Va 13" 34' E
23.60	Enter head of Valley East
27.80	Leave " " " "
40.00	Raised Mound of Earth 2½ ft high from pits 18 x 24 in x 12 in deep for Gr Sec Cor
80.00	Raised Mound of Earth 3 ft high from pits 18 x 24 in x 12 in deep for Cor to Sec.s 20. 21. 28 & 29
	Land Rolling Poor 2 Vate

Township No 25 North

	East on random line bet Sec^s 21 & 28 Va 13° 34' E
40.00	Flag for temporary Gr Cor
80.15	Intersect N & S line at Cor to Sec^s 21. 22. 27 & 28 Gnm which Cor I run West on true line bet Sec^s 21. & 28. Va 13° 34' E
40.07½	Raised Mound of Earth 2½ ft high Gnm pits 18 x 24 in x 12 in deep for gr sec cor
80.15	Cor to Sec^s 20. 21. 28 & 29 Land Rolling poor 2 Vate

Range 32 West

	North bet Sec^s 20 & 21 Va 13° 34' E
25.00	Enter Valley E & W soon N. E.
40.00	Raised Mound of Earth 2½ ft high Gnm pits 18 x 24 in x 12 in deep for gr sec cor
74.00	Leave Valley N E & S W
80.00	Raised Mound of Earth 3 ft high Gnm pits 18 x 24 in x 12 in deep for Cor to Sec^s 16. 17. 20 & 21 Land Mostly Valley good 2 Vate

Township No 25 North

East on random line bet. Sec^s 16 & 21
Va 13° 34' E

4.30 Enter Valley N E & S.W.
40.00 Flag for temporary Gr Cor
43.20 Leave Valley N E & S.W.
79.91 Intersect N & S line 10 lks South of Cor to Sec^s 15.16.21 & 22 from which Cor I Fun
S 89° 56' West on true line bet Sec^s 16 & 21
Va 13° 34' E
39.95 Raised Mound of Earth 2½ ft high from pits 18 x 24 in x 12 in deep for Gr Sec Cor
79.91 Cor to Sec^s 16.17.20 & 21
Land rolling poor 2 rate
Valley good "

Range No 32. West

North bet Sec^s 16 & 17
Va 13° 34' E

40.00 Raised Mound of Earth 2½ ft high from pits 18 x 24 in x 12 in deep for Gr Sec Cor
71.00 Leave Hills enter Valley N W & S E
80.00 Raised Mound of Earth 3 ft high from pits 18 x 24 in x 12 in deep for Cor to Sec^s 8.9.16 & 17
Land rolling sandy poor 2 rate

Township No 25 North

	East on random line bet Sec.s 9 & 16 Val 3" 34' E
40.00	Flag for temporary gr Cor
79.83	Intersect N & S line 7 chs South of Cor to Sec.s 9.10 15 & 16. from which Cor I View
	S 89° 57' West on true line bet Sec.s 9 & 16 Val 3" 34' E
39.91½	Raised Mound of Earth 2½ ft high from pits 18 x 24 in x 12 in deep for gr sec Cor
79.83	Cor to Sec.s 8. 9. 16 & 17 Land in Valley good 2 Vat

Range No 32. West.

	North bet Sec.s 8 & 9 Val 3" 34' E
22.00	Leave Valley E & W.
40.00	Raised Mound of Earth 2½ ft high from pits 18 x 24 in x 12 in deep for gr sec Cor
80.00	Raised Mound of Earth 3 ft high from pits 18 x 24 in x 12 in deep for Cor to Sec.s 4. 5. 8 & 9
	Land Valling poor 2 Vat

Township No 25 North

East on random line Bet
Sec^s 4 & 9
Va 13° 34' E

40.00 Flag for temporary Gr Cor
80.20 Intersect N & S line 10 lks
South of Cor to Sec^s 3.4
9 & 10. from which Cor I run
S 89° 56' West on true line
Bet Sec^s 4 & 9
Va 13° 34' E

40.10 Raised Mound of Earth
2½ ft high from pits
18 x 24 in x 12 in deep
for Gr Sec Cor

80.20 Cor to Sec^s 4.5.8 & 9
Land Rolling Sandy Poor
2 Vale

Range No 32. West

North on random line Bet Sec^s 4 & 5
Va 13° 34' E

40.00 Flag for temporary Gr Cor
80.40 Intersect North Boundary
29 links West of Cor
to Sec^s 4 & 5 from
which Cor I run
S 12' West on true line
Bet Sec^s 4 & 5
Va 13° 34' E

40.40 Raised Mound of Earth
2½ ft high from pits
18 x 24 in x 12 in deep
for Gr Sec Cor

80.40 Cor to Sec^s 4.5.8 & 9
Land Rolling Sandy
Poor 2 Vale

Township No 25 North

	North between Secs 31 & 32 Var 13° 34' E
40.00	Raised Mound of Earth 2½ ft high pine pits 18 x 24 in x 12 in deep for gr Sec Cor
80.00	Raised Mound of Earth 3 ft high pine pits 18 x 24 in x 12 in deep for Cor to Secs 29. 30. 31. & 32
	Land Rolling & Sandy poor 2nd rate Dec. 3rd 1876

Range No 32 West

	East on random line bet Secs 29 & 32 Var 13° 34' E
40.00	Flag for temporary gr Cor
80.07	Intersect N & S line 16 chs North of Cor to Secs 28. 29. 32. & 33 from which Cor bears N 89° 53' West on true line bet Secs 29 & 32 Var 13° 34' E
40.03	Raised Mound of Earth 2½ ft high pine pits 18 x 24 in x 12 in deep for gr Sec Cor
80.07	Cor to Secs 29. 30. 31. & 32 Land Rolling poor 2nd rate

Township No 25 North

	West on random line
	bet Sec. 30 & 31
	Va 13° 34' E
40.00	Stay for temporary gr sec cor
80.09	Intersects West Boundary
	57 links North of Cor
	to Sec. 30 & 31. from
	which Cor bears
	N 89° 38' East on true line
	bet Sec. 30 & 31.
	Va 13° 34' E
40.09	Raised Mound of Earth
	2½ ft high from pits
	18 x 24 in x 12 in deep
	for gr sec cor
80.09	Cor to sec. 29. 30. 31. & 32
	Land rolling poor 2d rate

Range No 32 West

	North bet Sec. 29 & 30
	Va 13° 34' E
40.00	Raised Mound of Earth 2½
	ft high from pits 18 x
	24 in x 12 in deep for
	gr sec cor
80.00	Raised Mound of Earth
	3 ft high from pits 18 x
	24 in x 12 in deep
	for Cor to sec. 19. 20
	29 & 30
	Land rolling poor
	2d rate

Township No 25 North

	East on random line bet Sec.s 20 & 29 Va 13° 34' E
40.00	Flag for temporary Gr Cor
80.12	Intersect N & S line 3 eks South of Cor to Sec.s 20 21. 28 & 29. from which I run
	S 89° 59' West on true line bet Sec.s 20 & 29 Va 13° 34' E
40.06	Raised Mound of Earth 2½ ft high from pits 18 x 24 in x 12 in deep for Gr sec Cor
80.12	Cor to Sec.s 19. 20. 29 & 30 Land Falling Poor 2 rate

Range No 32 West

	West on random line bet Sec.s 19 & 30 Va 13° 34' E
36.50	Wide Drain N E
38.70	Leave " " "
40.00	Flag for temporary Gr Cor
80.16	Intersect West Boundary 28 links North of Cor to Sec.s 19 & 30 from which Cor I run
	N 89° 48' East on true line bet Sec.s 19 & 30 Va 13° 34' E
40.16	Raised Mound of Earth 2½ ft high from pits 18 x 24 in x 12 in deep for Gr sec Cor
80.16	Cor to Sec.s 19. 20. 29 & 30 Land Very Falling Sandy Poor 2 rate

Township No 25 North

	North bet Sec.s 19 & 20
	Va 13° 34' E
11.00	Valley E & W
31.00	Leave Valley N.E. & S.W.
40.00	Raised Mound of Earth 2½ ft high pine pits 18 x 24 in x 12 in deep for gr sec cor
80.00	Raised Mound of Earth 3 ft high pine pits 18 x 24 in x 12 in deep for Cor to Sec.s 17.18.19 & 20
	Land Rolling poor 2d rate

Range No 32 West

	East on random line bet Sec.s 17 & 20
	Va 13° 34' E
40.00	Stay for temporary gr sec cor
79.86	Intersect N & S line 27 chs North of Cor to Sec.s 16.17 20 & 21 pine which Cor I found
	N 89° 48' West on true line bet Sec.s 17 & 20
	Va 13° 34' E
39.93	Raised Mound of Earth 2½ ft high pine pits 18 x 24 in x 12 in deep for gr sec cor
79.86	Cor to Sec.s 17.18.19 & 20
	Land Rolling poor 2 rate

Township No 25 North

	West on random line between Sec.s 18 & 19 Ve 13° 34' E
40.00	Flag for temporary 1/4 sec cor
80.41	Intersect West Boundary 13 links North of Cor to Sec.s 18 & 19 from which Cor bears N 89° 57' East on true line between Sec.s 18 & 19 Ve 13° 34' E
40.41	Raised Mound of Earth 2 1/2 ft high from pits 18 x 24 in x 12 in deep for 1/4 sec cor
80.41	Cor to Sec.s 17, 18, 19 & 20 Land Rolling poor 2 rods

Range No 32 West

	North bet Sec.s 17 & 18 Ve 13° 34' E
40.00	Raised Mound of Earth 2 1/2 ft high from pits 18 x 24 in x 12 in deep for 1/4 sec cor
80.00	Raised Mound of Earth 3 ft high from pits 18 x 24 in x 12 in deep for Cor to Sec.s 7, 8, 17 & 18 Land Rolling poor 2 rods

Township No 25 North

East on random line
bet Sec^s 8 & 17
Va 13° 34' E

40.00 Flag for temporary Gr sec Cor
58.00 Valley N.W. & S.E.
80.05 Intersect N & S line 18 chs
South of Cor to Sec^s 8.9.16
& 17. from which Cor to Sec
S 89° 52' West on true line
bet Sec^s 8 & 17
Va 13° 34' E
40.02 Raised Mound of Earth
2½ ft high from pits 18 x
24 in x 12 in deep for
Gr sec Cor
80.05 Cor to Sec^s 7.8.17. & 18.
Land Falling poor 2 rate

Range No 32 West

West on random line
bet Sec^s 7 & 18
Va 13° 34' E
40.00 Flag for temporary Gr Cor
80.29 Intersect West boundary
20 chs South of Cor to Sec^s
7. & 18 from which Cor to Sec
S 89° 51' East on true line
bet Sec^s 7 & 18
Va 13° 34' E
40.29 Raised Mound of Earth 2½
ft high from pits 18 x
24 in x 12 in deep for
Gr sec Cor
80.29 Cor to Sec^s 7.8.17 & 18
Land Falling poor 2 rate

Township No 25 North

North bet Sec^s 7 & 8
Va 13° 34' E

40.00 Raised Mound of Earth
2 1/2 ft high from pits
18 x 24 in x 12 in deep
for gr sec cor

52.00 Enter Valley N W & S E

61.00 Leave " " " " " "

80.00 Raised Mound of Earth
2 1/2 ft high from pits
18 x 24 in x 12 in deep
for Cor to sec^s 5. 6. 7
& 8

Land Rolling Poor 2 rate

Range No 32 W

East on random line
bet Sec^s 5 & 8
Va 13° 34' E

40.00 Flag for temporary gr Cor

79.78 Intersect N & S line 40
links South of Cor to
Sec^s 4. 5. 8 & 9. from
which Cor I run
S 89° 43' West on true line
bet Sec^s 5 & 8
Va 13° 34' E

39.89 Raised Mound of Earth 2 1/2
ft high from pits 18 x
24 in x 12 in deep for
gr sec cor

79.78 Cor to Sec^s 5. 6. 7 & 8
Land Rolling Poor 2 rate

Township No 25 North

	West on random line between Sec. 6 & 7 Va 13° 34' E
10.50	Valley N & S. soon NE & SE
20.00	Leave N.W. & S soon NE & SE
40.00	Stake for temporary gr Cor
80.50	Intersect West boundary 36 chs North of Cor to Sec. 6 & 7. from which Cor 2 trees
	S 89° 45' East on true line between Sec. 6 & 7 Va 13° 34' E
40.50	Raised Mound of Earth 2½ ft high from pits 18 x 24 in & 12 in deep for gr Sec Cor
80.50	Cor to Sec. 5. 6. 7 & 8. Land Rolling poor quality " Valley Good " "

Range No 32 West

	North on random line between Sec. 5 & 6 Va 13° 34' E
32.00	Valley NE & SW.
39.40	Valley NE & SW
40.00	Stake for temporary gr Cor
80.62	Intersect North boundary 44 links East of Cor to Sec. 5 & 6 from which Cor 2 trees
	S 19' East on true line between Sec. 5 & 6. Va 13° 34' E
40.62	Raised Mound of Earth 2½ ft high from pits 18 x 24 in & 12 in deep for gr Sec Cor
80.62	Cor to Sec. 5. 6. 7 & 8 Land Rolling poor quality

Dec. 4th 1876

General Description

This Township is Compond chiefly of poor sandy 2nd rate land unfit for Cultivation the Valleys are good 2nd rate might be used for agriculture. the Township is better adapted to stock growing than agriculture

List of Names

A List of the Names of the individuals employed to assist in surveying and subdividing Township No 25 North of base line of Range No 32 West of 6th P.M. in Nebraska and showing the respective capacities in which they acted

Frank Fortyo	Chainman
A. E. Sturgis	Chainman
W. B. Thompson	Monumentman
Alfred Dubois	Flagman

We do hereby Certify that

that we assisted Ira W
La Munyon Deputy Surveyor
in Surveying and Subdi-
viding Township No 25
North of base line Range
No 3 West of 6th P.M. in
Nebraska and that said
township has been in all
respects to the best of our
knowledge and belief
Well and faithfully surveyed
and the boundary Monuments
planted according to the
instructions furnished by
the Surveyor General of
dimensions character Con-
struction & marking and
in the Manner as specifically
described in the foregoing
field notes

Frank Fouts, Sec Chainman
J. E. Sturgis Sec "
F. B. Thompson Sec Mounds man
Alfred Davis Sec Flagman

Signed in my presence &
sworn to by the above
named persons before
me the undersigned
this 10th day of Dec
1876

O. R. Goodall
Notary Public
Lincoln Co Nebra

I Ira W La Munyon deputy

Surveyor do solemnly swear
that in pursuance of a joint
Contract wherein E. E. Cunningham
Fred M Dorrington. Alonzo
Cunningham George W. Fairfield
and Ira W La Munyon are
joint Contractors with John R.
Clark United States Surveyor
General for Nebraska and Iowa
bearing date the 6th day of
September 1876 I have well
faithfully and truly in my own
proper person and in strick
Conformity with the instructions
furnished by the Surveyor General
the Surveying Manual and
the laws of the United States
Surveyed all those parts or
Portions of Township No 25
North of the base line of Range
No 32 West of the 6th P. M.
in Nebraska as are repre=
sented in the foregoing field
Notes as having been sur=

veyed under my direction
and I do further solemnly
swear that all the Corners
of said surveys have been es=
tablished and perpetuated in strict
accordance with the Surveying
Manual and printed instructions & special instructions of the surveyor General of
dimensions, character Construction &
Marking. and in the Manner as specifically
described in the foregoing field notes &
that the foregoing are the true and original field notes
of such Survey.

Ira W La Munyon
Deputy Surveyor

Signed in my presence
and sworn to before
me the undersigned
this 10 day of Dec
1876

O. R. Goodall
Notary Public
for Lincoln Co Nebra

Surveyor Generals Office
Washington January 24th 1877

The foregoing field Notes of the Survey & Subdivision of Township No 25 North of the Base Line, of Range No 32 West of the 6th P. M. in Nebraska. Executed by Ira N. La. Munyon Deputy Surveyor under Joint Contract No 104 dated September 6th 1876. in the Month of December 1876, having been critically Examined the necessary Corrections & Explanations made the said field Notes & the Surveys they describe are hereby Approved

J. W. Clark
Surveyor General

Diagram

of

Township No 26 N. Range 32 West 6th PM

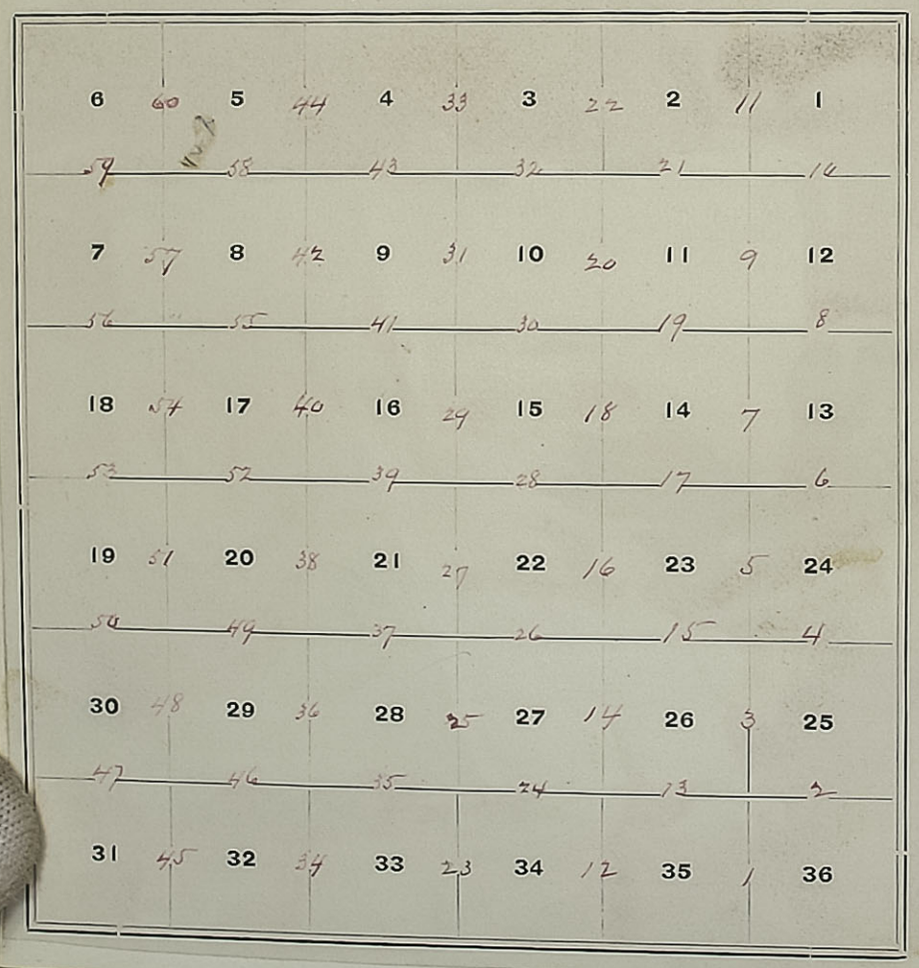

Field Notes

of

Survey of Township No 26 N

of

Range No 32 West

In

Nebraska

Executed

by Ira W. LaMunyon deputy Surveyor

under Joint Contract No 104

dated Sept 6th 1876

Survey

Commenced Dec 5th 1876

Completed Dec 8th 1876

List of Names

and duties of assistants

Frank Foutz Chainman

A.E. Sturgis Chainman

W.B. Thompson Moundman

Alfred Davis Flagman

To determine the proper adjustment of my Compass for subdividing township No 26 North of base line of Range No 32 West of 6th P.M. in Nebraska I begin at the Corner to Townships 25 & 26 North Ranges 31 & 32 West & Run North on a blank line along East boundary of sec 36

Va 13° 35

4.08 To point 4 lks W of qr sec cor
80.16 To point 7 " W of Cor to sec 25 & 36

Therefore to retrace this line or run a line parallel thereto my Compass must be adjusted to a Variation of 13° 32' E

Township 26 N R 32 W

North between Secs. 35 & 36
Va 13° 32' E

4 00 00 Raised mound of earth 2½ ft high
from pits 18 x 24 in 1½ ft deep as per
instructions for ¼ Sec Cor

8 00 00 Raised mound of earth 3 ft high
from pits 18 x 24 in 1½ ft deep as per
instructions for Corner to
Sections 26-25-35 & 36

Land rolling 2nd rate

Township 26 N R 32 W 6th PM

East on random line between
Sections 25 & 36
Va 13° 32' E

4 00 00 Flag for temporary ¼ Sec Cor
8 00 00 Intersect East boundary of
Township 18 links North of
Corner to Sections 25 & 36
from which Corner 2 miles
North 89° 52' W

On true line between Secs. 25 & 36
Va 13° 32' E

4 00 15 Raised mound of earth 2½ ft high
from pits 18 x 24 in 1½ ft deep as per
instructions for ¼ Sec Cor
8 00 30 Corner to Sections 25-26-35 & 36

Land rolling 2nd rate

Township 26 N R 32 W 6th P M

	North between Sections 25 & 26
	Var 13° 32' E
40 00	Raised mound of earth 2½ ft high
	from pits 18 x 24 in & 6 deep as per
	instructions for ¼ Sec Cor
80 00	Raised mound of earth 3 ft high
	from pits 18 x 24 in & 6 deep as per
	instructions for Corner to
	Sections 23-24-25 & 26
	Land rolling 2nd rate

Township 26 N R 32 W 6th P M

	East on random line between
	Sections 24 & 25
	Var 13° 32' E
40 00	Stake for temporary ¼ Sec Cor
80 19	Intersect East boundary of Township
	33 links North of Cor to Secs. 24 & 25
	from which Corner bears
	North 89° 46' W
	On true line between Secs. 24 & 25
	Var 13° 32' E
40 19½	Raised mound of earth 2½ ft high
	from pits 18 x 24 in & 6 deep as per
	instructions for ¼ Sec Cor
80 19	Corner to Sections 23-24-25 & 26
	Land rolling 2nd rate

Township 26 N R 32 W 6th PM

North between Sections 23 & 24
Var. 13° 32' E

40 00 Raised Mound of earth 2½ ft high
from pits 18 x 24 x ½ ft deep as per
instructions for ¼ sec cor

80 00 Raised Mound of earth 3 ft high
from pits 18 x 24 x ½ ft deep as per
instructions for Corner to
Sections 13-14-23 & 24

Land rolling 2nd rate

Township 26 N R 32 W 6th PM

East or random line between
Sections 13 & 24
Var 13° 32' E

40 00 Flag for temporary ¼ sec cor

80 00 Intersect East boundary of Township
7 links North of Cor to Secs. 13 & 24
from which Corner bears
North 89° 57' W

On true line between Secs. 13 & 24
Var 13° 32' E

40 02 Raised Mound of earth 2½ ft high
from pits 18 x 24 x ½ deep as per
instructions for ¼ sec cor

80 04 Corner to Sections 13-14-23 & 24

Land rolling 2nd rate

Township 26 N R 32 W 6th PM

North between Sections 13 & 14
Va 13° 32' E

7 00 Enter Valley N E & S W
4 00 00 Raised Mound of earth 2½ ft high
from pits 18 x 24 in x 1 ft deep as per
instructions for ¼ Sec Cor
5 00 00 Leave Valley E & W
8 00 00 Raised Mound of earth 3 ft high
from pits 18 x 24 in x 1 ft deep as per
instructions for Corner to
Sections 11-12-13 & 14

Land in valley 1st rate
" balance 2nd "

Township 26 N R 32 W 6th PM

East on random line between
Sections 12 & 13
Va 13° 32' E

4 00 00 Flag for temporary ¼ Sec Cor
8 00 13 Intersect East boundary of Township
9 links South of Cor to Secs 12 & 13
from which Corner 2 ins
South 89° 56' W
On true line between Sections 12 & 13
Va 13° 32' E
4 00 06 2 Raised Mound of earth 2½ ft high
from pits 18 x 24 in x 1 ft deep as per
instructions for ¼ Sec Cor
8 00 13 Corner to Sections 11-12-13 & 14

Land rolling 2nd rate

Township 26 N R 32 W 6th P M

North between Sections 11 & 12
Var 13° 32' E

4 00 11	Raised Mound of earth 2½ ft high from pits 18 x 24 ½ ft deep as per instructions for ¼ Sec Cor
8 00 11	Raised Mound of earth 3 ft high from pits 18 x 24 ½ ft deep as per instructions for Corner to Sections 1-2-11 & 12

Land rolling 2nd rate

Township 26 N R 32 W 6th P M

East on random line between
Sections 1 & 12
Var 13° 32' E

4 00 11	Flag for temporary ¼ Sec Cor
8 00 26	Intersect East boundary of Township 29 links south of Cor to Sec 1 & 12 from which Corner bears South 89° 48' W

On true line between Sec 1 & 12
Var 13° 32' E

4 00 13	Raised Mound of earth 2½ ft high from pits 18 x 24 ½ ft deep as per instructions for ¼ Sec Cor
8 00 26	Corner to Sections 1-2-11 & 12

Land rolling 2nd rate

Township 26 N R 32 W 6th P M

North on random line between
Sections 1 & 2
Va 13° 32' E

4 0 0 0 Flag for temporary 1/4 Sec Cor
8 0 3 0 Intersect North boundary of Township
36 links West of Cor to Secs 1 & 2
from which Corner 2 mm
South 15' west
On true line between Secs 1 & 2
Va 13° 32' E
4 0 3 0 Raised Mound of earth 2 1/2 ft high
from pits 18 x 24 in x 1 ft dup as per
instructions for 1/4 Sec Cor
8 0 3 0 Corner to Sections 1-2-11 & 12

Land rolling 2nd rate

Township 26 N R 32 W 6th P M

North between Sections 34 & 35
Va 13° 32' E
4 0 0 0 Raised Mound of earth 2 1/2 ft high
from pits 18 x 24 in x 1 ft dup as per
instructions for 1/4 Sec Cor
6 5 0 0 Drain E & W
8 0 0 0 Raised Mound of earth 3 ft high
from pits 18 x 24 in x 1 ft dup as per
instructions for Corner to
Sections 26-27-34 & 35

Land rolling 2nd rate

Township 26 N R 32 W 6th P M

East on random line between
Sections 26 & 35
Va 13° 32' E

36 00 Drain N & S
40 00 Flag for temporary 1/4 Sec Cor
80 12 Intersect N & S line 16 links North
of Corner to Sections 25-26-35 & 36
from which Corner bears
North 89° 53' W
On true line between Sections 26 & 35
Va 13° 32' E
40 06 Raised Mound of earth 2½ ft high
from pits 18 x 24 in & ft deep as per
instructions for 1/4 Sec Cor
80 12 Corner to Sections 26-27-34 & 35

Land rolling 2nd rate

Township 26 N R 32 W 6th P M

North between Sections 26 & 27
Va 13° 32' E
40 00 Raised Mound of earth 2½ ft high
from pits 18 x 24 in & ft deep as per
instructions for 1/4 Sec Cor
80 00 Raised Mound of earth 3 ft high
from pits 18 x 24 in & ft deep as per
instructions for Corner to
Sections 22-23-26 & 27

Land rolling 2nd rate

Township 26 N R 32 W 6th PM

East on random line between
Sections 23 & 26
Va 13° 32' E

4000 Flag for temporary 1/4 Sec Cor
6300 Drain N & S
7995 Intersect N & S line 28 links North of
Corner to Sections 23-24-25 & 26
from which Corner I run
North 89° 48' W
On true line between Secs 23 & 26
Va 13° 32' E
3997 Raised mound of earth 2½ ft high
from pits 18 x 24 in x 1 ft deep as per
instructions for 1/4 Sec Cor
7995 Corner to Sections 22-23-26 & 27

Land rolling 2nd rate
Dec 5th 1876

Township 26 N R 32 W 6th PM

North between Sections 22 & 23
Va 13° 32' E
4000 Raised mound of earth 2½ ft high
from pits 18 x 24 in x 1 ft deep as per
instructions for 1/4 Sec Cor
8000 Raised mound of earth 3 ft high
from pits 18 x 24 in x 1 ft deep as per
instructions for Corner to
Sections 14-15-22 & 23

Land rolling 3rd rate

Township 26 N R 32 W 6th P M

East on random line between
Sections 14 & 23
Var 13° 32' E

4	38 00	Enter valley N W & S E
6	41 00	Flag for temporary 1/4 Sec Cor
7	70 00	Leave valley N E & S W
	80 14	Intersect N & S line at Corner to Sections 13-14-23 & 24 from which Corner 2 ash

West on true line between Sec. 14 & 23
Var 13° 32' E

3	40 17	Raised mound of earth 2½ ft high from pits 8 x 24 x ½ ft deep as per instructions for 1/4 Sec Cor
7	80 14	Corner to Sections 14-15-22 & 23

Land in valley 1st rate
" balance 2nd "

Township 26 N R 32 W 6th P M

North between Sections 14 & 15
Var 13° 32' E

	40 00	Raised mound of earth 2½ ft high from pits 8 x 24 x ½ ft deep as per instructions for 1/4 Sec Cor
	80 00	Raised mound of earth 3 ft high from pits 8 x 24 x ½ ft deep as per instructions for Corner to Sections 10-11-14 & 15

Land rolling 2nd rate

Township 26 N R 32 W 6th PM

East on random line between
Sections 11 & 14
Va 13° 32' E

4 1000 Enter Valley NW & SE
6 1800 Leave Valley NW & SE
7 4000 Flag for temporary 1/4 Sec Cor
7982 Intersect N & S line 13 links North
of Corner to Secs. 11-12-13 & 14
from which Corner I run
North 89° 54 W
On true line between Secs. 11 & 14
3 Va 13° 32' E
3991 Raised mound of earth 2 1/2 ft high
from pits 18 x 24 in 1 ft deep as per
7 instructions for 1/4 Sec Cor
7982 Corner to Sections 10-11-14 & 15

Land in valley 1st rate
" balance 2nd.

Township 26 N R 32 W 6th PM

North between Sections 10 & 11
Va 13° 32' E.
2000 Drain NW & SE
4000 Raised mound of earth 2 1/2 ft high
from pits 18 x 24 in 1 ft deep as per
instructions for 1/4 Sec Cor
8000 Raised mound of earth 3 ft high
from pits 18 x 24 in 1 ft deep as per
instructions for Corner to
Sections 2-3-10 & 11

Land rolling 2nd rate

Township 26 N R 32 W 6th P M

East on random line between
Sections 2 & 11
Va 13° 32' E

4	40.00	Flag for temporary 1/4 Sec Cor
6	79.94	Intersect N S line 36 links South of
7		Corner to Sections 1-2-11 & 12
		from which Corner I am
		South 89° 45 W
		On this line between Sec's 2 & 11
		Va 13° 32' E
	39.95	Raised Mound of earth 2½ ft high
3		from pits 18 x 24 in & 6 ft deep as per
		instructions for 1/4 Sec Cor
	79.94	Corner to Sections 2-3-10 & 11
7		
		Land rolling 2nd rate

Township 26 N R 32 W 6th P M

North on random line between
Sections 2 & 3
Va 13° 32' E

40.00	Flag for temporary 1/4 Sec Cor
81.27	Intersect South boundary of Township
	15 links East of Cor to Sec's 2 & 3
	from which Corner I am
	South 6' East
	On this line between Sec's 2 & 3
	Va 13° 32' E
41.27	Raised Mound of earth 2½ ft high
	from pits 18 x 24 in & 6 ft deep as per
	instructions for 1/4 Sec Cor
81.27	Corner to Sections 2-3-10 & 11
	Land rolling 2nd rate

Township 26 N R 32 W 6th P M

North between Sections 33 & 34
Va 13° 32' E

4000 Raised mound of earth 2½ ft high
from pits 18 x 24 in ¼ ft deep as per
instructions for ¼ Sec Cor

8000 Raised mound of earth 3 ft high
from pits 18 x 24 in ¼ ft deep as per
instructions for Corner to
Sections 27-28-33 & 34

Land rolling 2nd rate

Township 26 N R 32 W 6th P M

East on random line between
Sections 27 & 34
Va 13° 32' E

4000 Flag for temporary ¼ Sec Cor

4100 Drain NW & SE

8015 Intersect N & S line 20 links North
of Cor to Sections 26-27-34 & 35
from which Corner 2 mm
North 89° 51' W

On true line between Sec Ls 27 & 34
Va 13° 32' E

4007² Raised mound of earth 2½ ft high
from pits 18 x 24 in ¼ ft deep as per
instructions for ¼ Sec Cor

8015 Corner to Sections 27-28-33 & 34

Land rolling 2nd rate

Township 26 N R 32 W 6th P M

North between Sections 27 & 28
Va 13° 32' E

1700 Drain N E & S W

4000 Raised mound earth 2½ ft high
from pits 18 x 24 in x 1 ft deep as per
instructions for ¼ sec Cor

8000 Raised mound of earth 3 ft high
from pits 18 x 24 in x 1 ft deep as per
instructions for Corner
to Sections 21-22-27 & 28

Land rolling 2nd rate

Township 26 N R 32 W 6th P M

East on random line between
Sections 22 & 27
Va 13° 32' E

4000 Flag for temporary ¼ sec Cor

8026 Intersect N & S line 31 links North
of Cor to Sections 22-23-26 & 27
from which Corner Dun
North 89° 47' W

On true line between Sect. 22 & 27
Va 13° 32' E

4013 Raised mound of earth 2½ ft high
from pits 18 x 24 in x 1 ft deep as per
instructions for ¼ sec Cor

8026 Corner to Sections 21-22-27 & 28

Land rolling 2nd rate

Township 26 N R 32 W 6th P M

North between Sections 21 & 22
Va 13° 32' E

4000 Raised mound of earth 2½ ft high from pits 18 x 24 in x 1 ft deep as per instructions for ¼ sec Cor

8000 Raised mound of earth 3 ft high from pits 18 x 24 in x 1 ft deep as per instructions for Corner to Sections 15-16-21 & 22

Land rolling 2nd rate

Township 26 N R 32 W 6th P M

East on random line between Sections 15 & 22
Va 13° 32' E

4000 Flag for temporary ¼ sec Cor

8000 Intersect N & S line 22 links North of Cor to Sec. 14-15-22 & 23 from which Corner Iron North 89° 51' W

On true line between Sec. 15 & 22
Va 13° 32' E

4000 15^2 Raised mound of earth 2½ ft high from pits 18 x 24 in x 1 ft deep as per instructions for ¼ sec Cor

8000 Corner to Sections 15-16-21 & 22

Land rolling 2nd rate

Township 26 N R 32 W 6th P M

North between Sections 15 & 16
Va 13° 32' E

4000 Raised Mound of earth 2½ ft high from pits 18 x 24 in x 1 ft deep as per instructions for ¼ Sec Cor

8000 Raised Mound of earth 3 ft high from pits 18 x 24 in x 1 ft deep as per instructions for Corner to Sections 9-10-15 & 16

Land rolling 2nd rate

Township 26 N R 32 W 6th P M

East on random line between Sections 10 & 15
Va 13° 32' E

4000 Flag for temporary ¼ Sec Cor

8020 Intersect N & S line 44 links North of Corner to Sec. 10-11-14 & 15 from which Corner Run North 89° 41' W

On true line between Sections 10 & 15
Va 13° 32' E

4010 Raised mound of earth 2½ ft high from pits 18 x 24 in x 1 ft deep as per instructions for ¼ Sec Cor

8020 Corner to Sections 9-10-15 & 16

Land rolling 2nd rate

Dec. 6th 1876

Township 26 N R 32 W 6th P.M.

North between Sections 9 & 10
Va 13° 32' E

2 1111 Drain E & W

4 1111 Raised Mound of earth 2½ ft high from pits 18 x 24 x 1½ ft deep as per instructions for ¼ Sec Cor

8 1111 Raised Mound of earth 3 ft high from pits 18 x 24 x 1½ ft deep as per instructions for Corner to Sections 3-4-9 & 10

Land rolling 2nd rate

Township 26 N R 32 W 6th P.M.

East on random line between Sections 3 & 10
Va 13° 32' E

4 1111 Flag for temporary ¼ Sec Cor

8 1122 Intersect A & Line 80 links North of Cor to Sections 2-3-10 & 11 from which Corner Dist North 89° 47' W

On true line between Sec. 3 & 10
Va 13° 32' E

4 1111 Raised Mound of earth 2½ ft high from pits 18 x 24 x 1½ ft deep as per instructions for ¼ Sec Cor

8 1122 Corner to Sections 3-4-9 & 10

Land rolling 2nd rate

Township 26 N R 32 W 6th PM

North on random line between
Sections 3 & 4
Va 13° 32' E

41 11 11 Flag for temporary 1/4 Sec Cor
79 91 Intersect North boundary of Township
41 links west of Cor to Sec's 3 & 4
from which bearing Trees
South 18' west
On true line between Sec's 3 & 4
Va 13° 32' E
39 91 Raised Mound of earth 2½ ft high
from pits 18 x 24 x ½ ft deep as per
instructions for 1/4 Sec Cor
79 91 Course to Sections 3-4-9 & 10

Land rolling 2nd rate

Township 26 N R 32 W 6th PM

North between Sections 32 & 33
Va 13° 32' E
10 11 11 Drain N E & S W
40 11 11 Raised Mound of earth 2½ ft high
from pits 18 x 24 x ½ ft deep as per
instructions for 1/4 Sec Cor
80 11 11 Raised Mound of earth 3 ft high
from pits 18 x 24 x ½ ft deep as per
instructions for Course to
Sections 28-29-32 & 33

Land rolling 2nd rate

Township 26 N R 32 W 6th PM

East on random line between
Sections 28 & 33
Va 13° 32' E

4000 Flag for temporary 1/4 sec Cor
5700 Drain N E & S W
7997 Intersect N & S line at Corner
to Sections 27-28-33 & 34
from which Corner I run
West on true line between Sec. 28 & 33
Va 13° 32' E

3998 Raised Mound of earth 2 1/2 ft high
from pits 18 x 24 in x 1 ft deep as per
instructions for 1/4 sec Cor
7997 Corner to Sections 28-29-32 & 33

Land rolling 2nd rate

Township 26 N R 32 W 6th PM

North between Sections 28 & 29
Va 13° 32' E

4000 Raised Mound of earth 2 1/2 ft high
from pits 18 x 24 in x 1 ft deep as per
instructions for 1/4 sec Cor
8000 Raised Mound of earth 3 ft high from
pits 18 x 24 in x 1 ft deep as per
instructions for Corner to
Sections 20-21-28 & 29

Land rolling 2nd rate

Township 26 N R 32 W 6th P M

East on random line between
Sections 21 & 28
Va 13° 32' E

41.11 Flag for temporary 1/4 Sec Cor
80.19 Intersect W & S line 22 links South
of Cor to Sections 21-22-27 & 28
from which Corner I am
South 89° 51' W
On this line between Sec. 21 & 28
Va 13° 32' E

41.14 Raised Mound of earth 2½ ft high
from pits 18 x 24 in ft deep as per
instructions for 1/4 Sec Cor
80.19 Corner to Sections 20-21-28 & 29

Land rolling 2nd rate

Township 26 N R 32 W 6th P M

North between Sections 21 & 21
Va 13° 32' E

41.14 Raised Mound of earth 2½ ft high
from pits 18 x 24 in ft deep as per
instructions for 1/4 Sec Cor
59.44 Enter valley E & W
80.44 Raised Mound of earth 3 ft high
from pits 18 x 24 in ft deep as per
instructions for Corner to
Sections 16-17-20 & 21

Land in valley 1st rate
" balance 2nd "

Township 26 N R 32 W 6th P M

East on random line between
Sections 16 & 21
Va 13° 32' E

36 11 11 Leave valley N & S
41 11 11 Flag for temporary ¼ Sec Cor
8 11 31 Intersect N & S line 16 links South
of Corner to Sec. 15-16-21 & 22
from which Corner 2 miles
South 89° 53' W
On true line between Sec. 16 & 21
Va 13° 32' E
41 15 Raised mound of earth 2½ ft high
from pits 18 x 24 in 2 ft deep as per
instructions for ¼ Sec Cor
8 11 31 Corner to Sections 16-17-21 & 21

Land in valley 1st rate
" balance 2nd "

Township 26 N R 32 W 6th P M

North between Sections 16 & 17
Va 13° 32' E
41 11 11 Raised Mound of earth 2½ ft high
from pits 18 x 24 in 2 ft deep as per
instructions for ¼ Sec Cor
8 11 11 Raised Mound of earth 3 ft high
from pits 18 x 24 in 2 ft deep as per
instructions for Corner to
Sections 8-9-16 & 17

Land level 1st rate

Township 26 N R 32 W 6th PM

East on random line between
Sections 9 & 16
Va 13° 32' E

4000 Flag for temporary 1/4 sec Cor
4100 Leave valley N E & S W
8014 Intersect N & S line 20 links South
of Corner to Secs. 9-10-15 & 16
from which Corner I run
South 89° 51' W
On true line between Secs. 9 & 16
Va 13° 32' E
4007 Raised mound of earth 2½ ft high
from pits 18 x 24 in x 1 ft deep as per
instructions for 1/4 sec Cor
8014 Corner to Sections 8-9-16 & 17

Land in valley 1st rate
" balance 2nd "

Township 26 N R 32 W 6th PM

North between Sections 8 & 9
Va 13° 32' E
700 Leave valley E & W
4000 Raised mound of earth 2½ ft high
from pits 18 x 24 in x 1 ft deep as per
instructions for 1/4 sec Cor
8000 Raised mound of earth 3 ft high
from pits 18 x 24 in x 1 ft deep as per
instructions for Corner to
Sections 4-5-8 & 9

Land in valley 1st rate
" balance 2nd "

Township 26 N R 32 W 6th Pm

East on random line between
Sections 4 & 9
Va 13° 32' E

4000 Flag for temporary 1/4 Sec Cor
7990 Intersect N & S line 12 links South
of Corner to Sec. 3-4-9 & 10
from which Corner 2 mn
South 89° 55' W
On true line between Sec. 4 & 9
Va 13° 32' E

3995 Raised mound of earth 2 1/2 ft high
from pits 18 x 24 in x 1 ft deep as per
instructions for 1/4 Sec Cor
7990 Corner to Sections 4-5-8 & 9

Land rolling 2nd rate

Township 26 N R 32 W 6th Pm

North on random line bet Sections 4 & 5
Va 13° 32' E

4000 Flag for temporary 1/4 Sec Cor
8038 Intersect North boundary of Township
16 links west of Cor to Sec. 4 & 5
from which Corner 2 mn
South 7' West
On true line between Sec. 4 & 5
Va 13° 32' E

4038 Raised mound of earth 2 1/2 ft high
from pits 18 x 24 in x 1 ft deep as per
instructions for 1/4 Sec Cor
8038 Corner to Sections 4-5-8 & 9

Land rolling 2nd rate

Township 26 N R 32 W 6th PM

North between Sections 31 & 32
Va 13° 32' E

4000 Raised mound of earth 2½ ft high from pits 18 x 24 in x 1 ft deep as per instructions for ¼ Sec Cor

8000 Raised mound of earth 3 ft high from pits 18 x 24 in x 1 ft deep as per instructions for Corner to Sections 29-30-31 & 32

Land rolling 2nd rate

Dec. 7th 1876

Township 26 N R 32 W 6th PM

East on random line between Sections 29 & 32
Va 13° 32' E

4000 Flag for temporary ¼ Sec Cor

8027 Intersect N & S line 14 links South of Cor to Sections 28-29-32 & 33 from which Corner 2 run South 89° 54' W

On true line between Sections 29 & 32
Va 13° 32' E

4013 Raised mound of earth 2½ ft high from pits 18 x 24 in x 1 ft deep as per instructions for ¼ Sec Cor

8027 Corner to Sections 29-30-31 & 32

Land rolling 2nd rate

Township 26 N R 32 W 6th PM

West on random line between
Sections 30 & 31
Va 13° 32' E

40 11 11	Flag for temporary 1/4 Sec Cor
80 11 48	Intersect 4th Guide Meridian West 18 links North of Cor to Secs. 30 & 31 from which Corner bears North 89° 52' E

On true line between Secs. 30 & 31
Va 13° 32' E

40 48	Raised mound of earth 2½ ft high from pits 18 x 24 in 1 ft deep as per instructions for 1/4 Sec Cor
80 48	Corner to Sections 29-30-31 & 32

Land rolling 2nd rate

Township 26 N R 32 W 6th PM

North between Sections 29 & 31
Va 13° 32' E

40 11 11	Raised mound of earth 2½ ft high from pits 18 x 24 in 1 ft deep as per instructions for 1/4 Sec Cor
80 11 11	Raised mound of earth 3 ft high from pits 18 x 24 in 1 ft deep as per instructions for Corner to Sections 19-20-29 & 30

Land rolling 2nd rate

Township 26 N R 32 W 6th P M

East on random line between
Sections 20 & 29
Va 13° 32' E

4000 Flag for temporary 1/4 Sec Cor
7998 Intersect N & S line 10 links South
of Cor to Sections 20-21-28 & 29
from which Corner I run
South 89° 56' W
On true line between Sect. 20 & 29
Va 13° 32' E
3999 Raised mound of earth 2 1/2 ft high
from pits 18 x 24 x 1 ft deep as per
instructions for 1/4 Sec Cor
7998 Corner to Sections 19-20-29 & 30

Land rolling 2nd rate

Township 26 N R 32 W 6th P M

West on random line between
Sections 19 & 30
Va 13° 32' E

4000 Flag for temporary 1/4 Sec Cor
8010 Intersect 4th Guide meridian west
56 links North of Cor to Sect. 19 & 30
from which Corner I run
North 89° 36' E
On true line between Sect. 19 & 30
Va 13° 32' E
4010 Raised mound of earth 2 1/2 ft high
from pits 18 x 24 x 1 ft deep as per
instructions for 1/4 Sec Cor
8010 Corner to Sections 19-20-29 & 30

Land rolling 2nd rate

Township 26 N R 32 W 6th P M

North between Sections 19 & 20
Va 13° 32' E

4000 Raised mound of earth 2½ ft high from pits 18 x 24 in ¼ ft deep as per instructions for ¼ Sec Cor

6200 Enter Valley E & W

8000 Raised mound of earth 3 ft high from pits 18 x 24 in ¼ ft deep as per instructions for Corner to Sections 17-18-19 & 20

Land in valley 1st rate
" Balance 2nd "

Township 26 N R 32 W 6th P M

East on random line between Sections 17 & 20
Va 13° 32' E

4000 Flag for temporary ¼ Sec Cor

7991 Intersect N & S line 8 links North of Corner to Sections 16-17-20 & 21 from which Corner I run North 89° 57' W

On true line between Secs. 17 & 20
Va 13° 32' E

3995.2 Raised mound of earth 2½ ft high from pits 18 x 24 in ¼ ft deep as per instructions for ¼ Sec Cor

7991 Corner to Sections 17-18-19 & 20

Land Level 1st rate

Township 26 N R 32 W 6th P M

West on random line between Sections 18 & 19
Va 13°32' E

2300 Leave valley N W & S E
4000 Flag for temporary 1/4 sec Cor
8025 Intersect 4th Guide Meridian west 12 links North of Corner to Sec. 18 & 19 from which Corner I run North 89°55' E
On true line between Sections 18 & 19
Va 13°32' E
4025 Raised mound of earth 2 1/2 ft high from pits 18 x 24 in x 1 ft deep as per instructions for 1/4 sec Cor
8025 Corner to Sections 17-18-19 & 20

Land in valley 1st rate
" balance 2nd rate

Township 26 N R 32 W 6th P M

North between Sections 17 & 18
Va 13°32' E

1000 Leave valley E & W
4000 Raised mound of earth 2 1/2 ft high from pits 18 x 24 in x 1 ft deep as per instructions for 1/4 sec Cor
8000 Raised mound of earth 3 ft high from pits 18 x 24 in x 1 ft deep as per instructions for Corner to Sections 7-8-17 & 18

Land in valley 1st rate
" balance 2nd "

Township 26 N R 32 W 6th P M

East on random line between
Sections 8 & 17
Va 13° 32' E

3 4000 Flag for temporary 1/4 sec Cor
4 6300 Enter valley N E & S W
8 8026 Intersect N & S line 15 links North of
Corner to Sections 8-9-16 & 17
from which Corner I run
North 89° 54' W
On true line between Sec. 8 & 17
Va 13° 32' E
4013 Raised mound of earth 2½ ft high
from pits 18 x 24 in x 1 ft deep as per
instructions for 1/4 sec Cor
8026 Corner to Sections 7-8-17 & 18

Land in valley 1st rate
" balance 2nd "

Township 26 N R 32 W 6th P M

West on random line between
Sections 7 & 18
Va 13° 32' E
4000 Flag for temporary 1/4 sec Cor
8017 Intersect 4th Guide meridian west
36 links North of Cor to Sec. 7 & 18
from which Corner I run
North 89° 45' E
On true line between Sec. 7 & 18
Va 13° 32' E
4017 Raised mound of earth 2½ ft high
from pits 18 x 24 in x 1 ft deep as per
instructions for 1/4 sec Cor
8017 Corner to Sections 7-8-17 & 18

Land rolling 2nd rate

Township 26 N R 32 W 6th P M

North between Sections 7 & 8
Va 13° 32' E

4000 Raised mound of earth 2½ ft high from pits 18 x 24 in x 1 ft deep as per instructions for ¼ sec Cor

8000 Raised mound of earth 3 ft high from pits 18 x 24 in x 1 ft deep as per instructions for Corner to Sections 5-6-7 & 8

Land rolling 2nd rate

Township 26 N R 32 W 6th P M

East on random line between Sections 5 & 8
Va 13° 32' E

4000 Flag for temporary ¼ sec Cor

8010 Intersect N & S line 29 links South of Corner to Sections 4-5-8 & 9 from which Corner 2 run South 89° 48' W

On true line between Sections 5 & 8
Va 13° 32' E

4005 Raised mound of earth 2½ ft high from pits 18 x 24 in x 1 ft deep as per instructions for ¼ sec Cor

8010 Corner to Sections 5-6-7 & 8

Land rolling 2nd rate

Township 26 N R 32 W 6th P M

	West on random line between Sections 6 & 7 Va 13° 32' E
4000	Flag for temporary 1/4 Sec Cor
8041	Intersect 21st Guide Meridian West 14 links North of Cor to Sections 6 & 7 from which Corner I run North 89° 54' E
	On true line between Sections 6 & 7 Va 13° 32' E
4041	Raised mound of earth 2 1/2 ft high from pits 18 x 24 in x 1 ft deep as per instructions for 1/4 Sec Cor
8041	Corner to Sections 5-6-7 & 8
	Land rolling 2nd rate

Township 26 N R 32 W 6th P M

	North on random line between Sections 5 & 6 Va 13° 32' E
4000	Flag for temporary 1/4 Sec Cor
8028	Intersect North boundary of Township 28 links West of Corner to Sec. 5 & 6 from which Corner I run South 12' West
	On true line between Sec. 5 & 6 Va 13° 32' E
4028	Raised mound of earth 2 1/2 ft high from pits 18 x 24 in x 1 ft deep as per instructions for 1/4 Sec Cor
8028	Corner to Sections 5-6-7 & 8
	Land rolling 2nd rate

Dec. 8th 1876

List of Names

A list of the names of the individuals employed to assist in surveying & subdividing township No 26 North of base line of Range No 32 West of 6th P.M. in Nebraska and showing the respective capacities in which they acted.

Frank Foutzo	Chainman
A. E. Sturgiss	Chainman
W. B. Thompson	Mounelman
Alfred Davis	Flagman

We the undersigned do hereby certify that we assisted Ira W. LaMunyon deputy Surveyor in Surveying and Subdividing Township No 26 North of base line Range No 32 West 6th P.M. in Nebraska & that said Township has been in all respects to the best of our knowledge & belief well and faithfully surveyed and the boundary Monuments planted according to the instructions furnished by the Surveyor General of dimensions Character. Construction & Marking and in the Manner as specifically described in the foregoing field Notes

Frank Fonts Chainman
A. E. Sturgis Chainman
W. B. Thompson. Mounds man
Alfred Davis Flagman

Signed in my presence and sworn to by the above named persons before me the undersigned this 10 day of December 1876

O R Goodan
Notary Public
Lincoln Co Nebra

I Ira W. LaMunyon deputy Surveyor

do solemnly swear that in pursuance of a joint Contract Wherein E. E. Cunningham and Fred M. Dorrington Hugo Cunningham Leo W. Fairfield and I Ira W. LaMunyon are joint Contractors with John R. Clark United States Surveyor General for Nebraska and Iowa bearing date Sept 6th 1876. I have well faithfully and truly in my own proper person and in strict Conformity with the instructions furnished by the Surveyor General the Surveying Manual and the laws of the United States, surveyed all those parts or portions of Township No 26 North of base line of Range No 32 West of the 6th P.M. in Nebraska as are represented in the foregoing field Notes as having been surveyed under my direction. And I do further solemnly swear that all the Corners of said surveyes have been established and perpetuated in strict accordance with the Surveying Manual and printed and special instructions of the Surveyor General of a similar character. Construction and Marking and in the manner specifically described in the foregoing field Notes and that the foregoing are the true and original field Notes of such survey.

Ira W. LaMunyon
Deputy Surveyor

Signed in my presence and sworn to before me the undersigned this 10th day of Dec 1876

O. R. Goodale
Notary Public for
Lincoln Co Nebr

Surveyor Generals Office
Plattsmouth Jan 24th 1877

The foregoing field Notes of the Survey & Subdivision of Township No 26 North of the Base Line, of Range No 32 West of the 6th P. M. in Nebraska - Executed by Ira W. LaHunyon Deputy Surveyor under Joint Contract No 104 dated Sept. 6th 1876 in the Month of December 1876 having been Critically Examined, the necessary Corrections and Explanations made, the said field Notes and the Surveys they describe are hereby approved.

Jno. C. Clark
Surveyor General

Begin here
14

Field notes of Survey and Subdivision of Township No 27 North of the base line

— of —

Range 31 West of the 6th P.M.

— in the —

State of Nebraska

Executed by S. C McElroy Deputy Surveyor Under joint contract No 118 Dated July 25th 1878

Sept 4th Survey Commenced
do 13th " Completed

List of Names

R. G. Donovan Chainman
R. S. Powell do.
L. M. Ralston Mountaineer
Henry Sharp Flagman

Town 24 N Range 32 W

Index Diagram

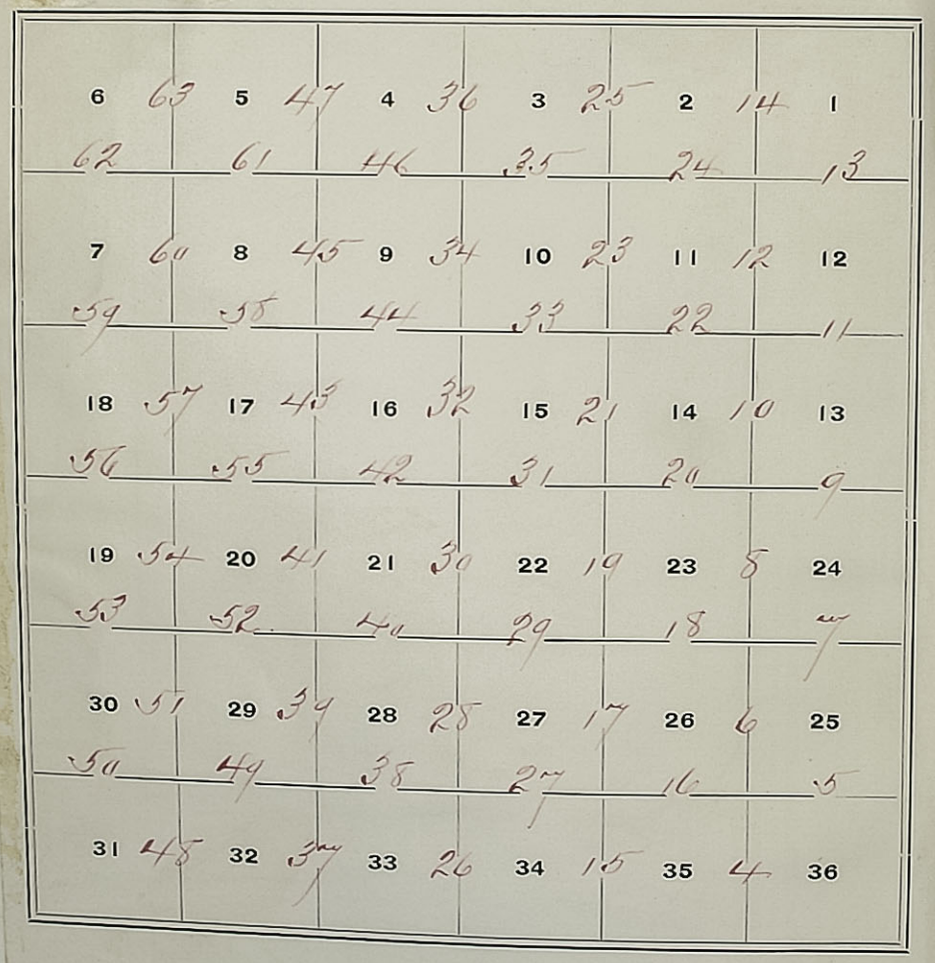

Town 24 N Range 32 W

To find the proper adjustment of my Compass for the Subdivision of this Township, I begin at the cor. to Townships 26 & 27 North of Range 29 & 30 W. and run North on a blank line along the East boundary of Sec. 36.

Va 13° 00' E

40.00 To a point 32 lks E of 1/4 Sec. cor.

80.00 To a point 65 lks E of cor. to Sec's 25. 26. 35 & 36.

Therefore to run a line parallel thereto my Compass must be adjusted to a

Va 13° 28' E.

Town 27 N. Range 32 W.

From the cor's of Sec's 35 and 36 on South boundary of Township I run
N. bet. Sec's 35 and 36.
Va 13°28 E.

40.00 Raised mound of earth 2½ ft high from pits 18x24x12 in deep for ¼ Sec. cor.

80.00 Deposited Charcoal and mound of Earth 2½ ft high from pits 18x24x12 in deep. drove Stake 2x2 in and 2 ft in S.E. pit for cor to Sec's 25. 26. 35 & 36.
Land Rolling
Soil 1st Rate

Town 27 N. Range 32 W.

East on a random line bet. Sec's 25 & 36
Va 13°28 E.

40.00 Set Temporary ¼ Sec. cor.

80.00 Intersected E boundary of Township at cor. to Sec's 25 and 36. from which Cor. I run
West on a true line bet Sec's 25 & 36.
Va 13°28 E.

40.00 Raised mound of earth 2½ ft high from pits 18x24x12 in deep for ¼ Sec. cor.

80.00 Cor. to Sec's 25. 26. 35 & 36.
Land Rolling
Soil 1st Rate

North bet. Sec's 25 & 26.
Va 13°28 E.

40.00 Raised mound of Earth 2½ ft high from pits 18×24×12 in deep for ¼ Sec. cor.

80.00 Deposited Charcoal raised mound of Earth 2½ ft high from pit 18×24×12 in deep. drove Stake 2×2×in and 2 ft in S.E. pit for cor. to Sec's 23.24.25 & 26.

Land Rolling
Soil 1st Rate

East on a random line bet. Sec's 24 & 25
Va 13°28 E.

40.00 Set temporary ¼ Sec. Cor.

80.00 Intersected E. boundary of Township 17 lks North of Cor. to Sec's 24 & 25 from which cor. I. run North 89°53' West. on a true line bet. Sec's 24 & 25
Va. 13°28 E.

40.00 Raised mound of Earth 2½ ft. high from pits 18×24×12 deep for ¼ Sec. cor.

80.00 Cor. to Sec's 23.24.25 & 26
Land Rolling
Soil 2nd Rate

Town 27 N. Range 32 W.

North bet. Sec.s 23 and 24
Va. 13°28 E.

26.00 Enter Valley Bears E. and W.

1,0.00 Raised mound of Earth 2½ ft high from pits 18×24×12 in deep for ¼ Sec. cor.

80.00 Deposit Charcoal raised mound of Earth 2½ ft high from pits 18×24×12 deep. drove Stake 2×2 in and 2 ft. in S.E. pit for cor to Sec's 13.14.23 and 24

Land North part Level Soil 1st Rate

Land South part Rolling Soil 2nd Rate

Town 27 N. Range 32 W.

East on a random line bet. Sec's 13 and 24.
Va 13°28 E.

40.00 Set temporary ¼ Sec. cor.

79.80 Intersected E. boundary of Township 12 lks North of Cor's to Sec's 13 and 24. from which cor. I run North 89°55' W. on a true line bet Sec's 13 and 24
Va 13°28 E

39.90 Raised mound of Earth 2½ ft high from pits 18×24×12 in deep for ¼ Sec. cor.

79.80 Cor to Sec's 13.14.23 and 24

Land High and Rolling Soil 2nd Rate.

Town 27 N. Range 32 W.

North bet Sec's 13 and 14
Va 13°28 E.

1.00 Entered Ridge or upland E. N.

40.00 Raised mound of Earth 2½ ft high from pits 18 x 24 x 12 in deep for ¼ Sec. cor.

70.00 Entered Valley. E & N

80.00 Deposit Charcoal, raised mound of Earth 2½ ft high from pits 18 x 24 x 12 in deep. drove Stake 2 x 2 in and 2 ft. in S.E. pit for cor to Sec's 11.12.13 and 14
Land Rolling and Bottom.

Town 27 N. Range 32 W.

East on a random line bet Sec's. 12 and 13
Va 13°28 E.

9.40 Head of ~~Slough~~ Marsh S.E.

29.00 Leave ~~Slough~~ Marsh S.E.

40.00 Set temporary ¼ Sec. Cor.

66.00 Enter Low Hills N. and S.E.

80.10 Intersected E. boundary of Township 15 lks N. of Cor. to Sec's 12 and 13. from which
Cor. S 2 in
North 89°54' W. on a true line bet Sec's 12 and 13
Va 13°28 E.

110.05 Raised mound of Earth 2½ ft high from pits 18 x 24 x 12 in deep for ¼ Sec. cor.

80.10 Cor to Sec's 11.12.13. and 14.
Land level and gently Rolling
Soil 1st Rate

Town 27 N. Range 32 W.

	North bet. Sec's 11. and 12 Va 13°28 E.
33.00	Enter Hills E and W.
40.00	Raised mound of Earth 2½ ft high from pits 18 x 24 x 12 in deep for ¼ Sec. Cor.
80.00	Deposited Charcoal raised mound of Earth 2½ ft. high from pits 18 x 24 x 12 in deep. drove Stake 2 x 2 in and 2 ft. in S.E. pit for Cor. to Sec's 1. 2. 11. and 12. Land Valley and Rolling Soil 2nd Rate

Town 27 N. Range 32 W.

	East on a random line bet. Sec's 1 and 12 Va 13°28 E.
40.00	Set temporary ¼ Sec cor.
49.79	Intersected E. boundary of Township at cor. to Sec's 1 and 12. from which cor 1. run
	West on a true line bet Sec's 1 and 12. Va 13°28 E.
39.89	Raised mound of Earth 2½ ft high from pits 18 x 24 x 12 in deep for ¼ Sec. cor.
79.79	Cor to Sec's 1. 2. 11. and 12. Land Rolling Soil 2nd Rate.

September 7th 1848

Town 27 N. Range 32 W.

North on a random line
bet. Sec's 1 and 2.
Va 13°28 E.

Enter Valley?

39.00 Enter Marshy Valley N.W. & S.E.
40.00 Set temporary 1/4 Sec. cor.
61.00 Leave Marsh N.W. and S.E.
64.00 Enter Hills N.W. and S.E.
80.00 Intersected N. boundary of
Township at cor. to Sec's
1 and 2. from which cor.
I run
South on a true line bet
Sec's 1 and 2
Va 13°28 E.
40.00 Raised mound of Earth 2½
ft. high from pits 18×24×12
in deep for 1/4 Sec. cor.
80.00 Cor to Sec's 1. 2. 11. and 12.
Land Rolling and Bottom
Soil 2nd Rate

Town 27 N. Range 32 W.

From cor. to Sec's 34 and 35 on
S. boundary of Township
I run
North bet Sec's 34 and 35
Va 13°28 E.
40.00 Raised mound of Earth
2½ ft high from pits
18×24×12 in deep for
1/4 Sec. cor.
80.00 Deposited Charcoal, raised
mound of Earth 2½ ft
high from pits 18×24×12 in
deep, drove Stake 2×2 in
and 2 ft. in S.E. pit for
Cor. to Sec's 26. 27. 34 & 35
Land Rolling
Soil 2nd Rate

Town 27 N. Range 32 W

East on a random line
bet. Sec's 26 and 35
Va 13°28 E.

40.00 Set temporary ¼ Sec. cor.

79.48 Intersected N and S line
20 lks S. of Cor. to Sec's
25. 26. 35 and 36 from which
Cor. I run
South 89°57' W. on a true
line bet. Sec's 26 and 35.
Va 13°28 E.

39.74 Raised mound of earth
2½ ft high from pits
18 x 24 x 12 deep. for
¼ Sec. cor.

79.48 Cor. to Sec's 26. 27. 34 and 35
Land Rolling
Soil 1st Rate.

Town 27 N. Range 32 W.

North bet. Sec's 26 and 27.
Va 13°28 E.

40.00 Raised mound of Earth
2½ ft high from pits
18 x 24 x 12 in deep for
¼ Sec. cor.

80.00 Deposited charcoal raised
mound of Earth 2½ ft
high from pits 18 x 24 x 12
in deep. drive stake
2 x 2 in and 2 ft in S.E. pit
for cor to Sec's 22. 23. 26 and 27

Land Rolling
Soil 1st Rate

Town 27 N. Range 32 W.

East on a random line
bet. Sec's 23 and 26
Va 13°28 E.

40.00 Set temporary ¼ Sec. cor.

79.70 Intersected N and S. line
27 lks N. of cor to Sec's
23.24.25 and 26. from which
Cor. I run
North 89°48' W. on a true
line bet. Sec's 23 and 26
Va 13°28 E.

39.85 Raised mound of Earth
2½ ft high from pits
18 x 24 x 12 in deep for
¼ Sec. cor.

79.70 Cor to Sec's 22.23.26 and 27
Land Rolling
Soil 1st Rate.

Town 27 N. Range 32 W.

North bet. Sec's 22 and 23
Va 13°28 E.

40.00 Raised mound of Earth
2½ ft high from pits
18 x 24 x 12 in deep for
¼ Sec. cor.

52.00 Enter Valley bears E. and W.

80.00 Deposited Charcoal Raised
mound of Earth 2½ ft
high from pits 18 x 24 x 12
in deep, drove stake
2 x 2 in and 2 ft in S.E. pit
for cor to Sec's 14.15.22 and 23
Land Slightly Rolling
Soil 1st Rate

Town 27 N. Range 32 W.

	East on a random line bet. Sec's 14 and 23 Va 13°28 E.
* 40.00	Set temporary ¼ Sec. cor.
* 16.00	Enter Hills bear N.W. and S.E.
78.00	Enter Bottom bears N.E. and S.W.
79.90	Intersected N and S line 12 lks North of cor. to Sec's 13. 14. 23 and 24 from which cor. S. run
	North 89°55' W. on a true line bet. Sec's 14 and 23 Va 13°28 E.
39.95	Raised mound of earth 2½ ft high from pits 18×24×12 in deep for ¼ Sec. cor.
79.90	Cor. to Sec's 14. 15. 22 and 23
	Land Rolling and Bottom Soil 2nd Rate

Town 27 N. Range 32 W.

	North bet Sec's 14 and 15 Va 13°28 E
9.00	Enter Hills bear East and West
40.00	Raised mound of Earth 2½ ft high from pits 18×24×12 in deep for ¼ Sec. Cor.
80.00	Deposited Charcoal, raised mound of Earth 2½ ft high from pits 18×24×12 in deep. drove stake 2×2×in and 2 ft in S E put for cor to Sec's 10. 11. 14 and 15.
	Land Rolling Soil 2nd Rate

Town 27 N. Range 32 W.

	East on a random line bet. Sec's 11 and 14 Va 13°28 E.
18.00	Left Ridge bears E. and W.
40.00	Set temporary ¼ Sec. Cor.
~~18.00~~	~~Left Ridge bears E. and W.~~
79.84	Intersected N and S line 14 lks North of Cor. to Sec's 11.12.13 and 14 from which Cor. I run North 89°54' W. on a true line bet Sec's 11 and 14 Va 13°28 E.
39.92	Raised mound of Earth 2½ ft high from pits 18×24×12 in deep. for ¼ Sec. Cor.
79.84	Cor to Sec's 10.11.14 and 15 Land Rolling Soil 2nd Rate

Town 27 N. Range 32 W.

	North bet. Sec's 10 and 11 Va 13°28 E.
10.00	Left Ridge E and W.
40.00	Raised mound of Earth 2½ ft high from pits 18×24×12 in deep for ¼ Sec. Cor.
45.00	Left Valley Entered Ridge E & W.
80.00	Deposited Charcoal, raised mound of Earth 2½ ft high from pits 18×24×12 in deep. drove Stake 2×2 in and 2 ft. in S.E. pit for Cor to Sec's 2.3.10 and 11 Land Rolling Soil 2nd Rate

September 9th 1878

Town 27 N. Range 32 W.

	East on a random line bet. Sec's 2 and 11 Va 13°28 E.
40.00	Set temporary ¼ Sec. cor.
79.85	Intersected Rand's line 70 lks North of cor. to Sec's 1.2.11. and 12 from which cor. I run
	North 89°30' W. on a true line bet Sec's 2 and 11 Va 13°28 E.
39.92	Raised mound of earth 2½ ft high from pits 18 x 24 x 12 in deep. for ¼ Sec. cor.
79.85	Cor to Sec's 2.3.10 and 11 Land Rolling Soil 2nd Rate.

Town 27 N. Range 32 W.

	North on a random line bet Sec's 2 and 3. Va 13°28 E.
40.00	Set temporary ¼ Sec. cor.
42.00	Enter Valley bears E. and W.
72.00	Enter Ridge bears East and West
80.00	Intersect N. boundary of Township at cor to Sec's 2 and 3. from which cor. I run
	South on a true line bet Sec's 2 and 3. Va 13°28 E.
40.00	Raised mound of Earth 2½ ft high from pits 18 x 24 x 12 in deep for ¼ Sec. cor.
80.00	Cor. to Sec's 2.3.10 and 11. Land Rolling & Bottom Soil 1st Rate

Town 27 N Range 32 W.

North bet. Sec's 33 and 34
Va 13°28 E.

40.00 Raised mound of Earth 2½ ft high from pits 18×24×12 in deep. for ¼ Sec. cor.

80.00 Deposit Charcoal raised mound of Earth 2½ ft high from pits 18×24×12 in deep. drove stake 2×2 in and 2 ft in S.E. pit for cor to Sec's 27.28.33. and 34
Land Rolling
Soil 1st Rate

Town 27 N. Range 32 W.

East on a random line bet Sec's 27 and 34.
Va 13°28 E.

40.00 Set. temporary ¼ Sec. cor.

80.60 Intersected N. and S. line 14 lks N. of cor to Sec's 26.27.34 and 35 from which Cor. I run
North 89°54' W. on a true line bet Sec's 27 and 34
Va 13°28 E.

40.30 Raised mound of Earth 2½ ft high from pits 18×24×12 in deep, for ¼ Sec. cor.

80.60 Cor. to Sec's 27.28.33 and 34
Land Rolling
Soil 1st Rate

Town 27 N Range 32

North bet Sec's 27 & 28
Va 13°28 E.

40.00 Raised mound of earth 2½ ft high from pits 18 x 24 x 12 in deep for ¼ Sec. cor.

80.00 Deposited Charcoal raised mound of earth 2½ ft high from pits 18 x 24 x 12 in deep, drove Stake 2 x 2 in and 2 ft in S.E. pit for cor. to sec's 21.22.27 & 28
Land Rolling
Soil 1st Rate

Town 27 N. Range 32 W.

East on a random line bet Sec's 22 & 27
Va 13°28 E.

40.00 Set temporary ¼ Sec. cor.

80.46 Intersected N and S. line 70 lks S. of cor to sec's 22.23.26 & 27. from which cor. I run
South 89°30 W. on a true line bet. Sec's 22 & 27
Va 13°28 E.

40.23 Raised mound of Earth 2½ ft high from pits 18 x 24 x 12 in deep for ¼ Sec. cor.

80.46 Cor. to Sec's 21.22.27 & 28
Land Rolling
Soil 1st rate.

Town 27 N. Range 32 W.

North bet Secs 21 and 22
Va 13°28 E.

30.00 Enter Valley bears E. and W.
38.00 Enter Hills bears N.E. and S.W.
40.00 Raised mound of earth 2½ ft high from pits 18×24×12 in deep for ¼ Sec. cor.
80.00 Deposit charcoal raised mound of Earth 2½ ft high from pits 18×24×12 in deep. drove Stake 2×2 in and 2 ft in S.E. pit for cor. to Sec's 15. 16. 21 and 22.
Land Rolling
Soil 2nd Rate

Town 27 N. Range 32 W

East on a random line bet. Sec's 15 and 22
Va 13°28 E.

40.00 Set temporary ¼ Sec. cor.
41.50 Enter Valley bears N.E. and S.W.
80.18 Intersect N and S line 49 lks S. of cor. to Sec's 14. 15. 22 and 23 from which cor. I run South 89°39 W. on a true line bet. Sec's 15 and 22
Va 13°28 E.
40.09 Raised mound of Earth 2½ ft high from pits 18×24×12 in deep for ¼ Sec. cor.
80.18 Cor to Sec's 15. 16. 21 and 22
Land
W. part Rolling 2nd Rate
E. part Level Soil 1st Rate

Town 27 N. Range 32 W.

North bet Sec's 15 & 16
Va 13°28 E

40.00 Raised mound of Earth 2½ ft high from pits 18×24×12 in deep for ¼ Sec. cor.

80.00 Deposit charcoal, raised mound of Earth 2½ ft high from pits 18×24×12 in deep. drove Stake 2×2 in 2 ft in S.E pit for cor. to Sec's 9.10.15 & 16

Land Rolling
Soil 2nd Rate

September 10th 1878

Town 27 N. Range 32 W.

East on a random line bet. Sec's 10 & 15
Va 13°28 E.

40.00 Set temporary ¼ Sec. cor.

79.24 Intersected N. and S. line 10 lks N. of cor. to Sec's 10.11.14 & 15. from which Cor. I run
North 89°56' West on a true line bet Sec's 10 & 15.
Va 13°28 E.

39.62 Raised mound of Earth 2½ ft high from pits 18×24×12 in deep for ¼ Sec. cor.

79.24 Cor. to Sec's 9.10.15 & 16.

Land Rolling
Soil 2nd Rate

Town 27 N. Range 32 W

North bet. Sec's 9 and 10
Va 13°28 E.

25.00 Left upland bears East and West

40.00 Raised mound of Earth 2½ ft high from pits 18×24×12 in deep, for ¼ Sec. Cor.

65.00 Left Valley bears East and West

80.00 Deposit charcoal raised mound of Earth 2½ ft high from pits 18×24×12 in deep, stone stake 2×2 in and 2 ft. in S.E. pit for cor to Sec's 3. 4. 9 and 10.

Land Bottom & Upland
Soil 1st Rate

Town 27 N. Range 32 W.

East on a random line bet Sec's 3 and 10.
Va 13°28 E.

40.00 Set temporary ¼ Sec. cor.

80.09 Intersected N and S. line 20 lks North of cor. to Sec's 2. 3. 10 and 11. from which Cor. I run
North 89°51' W. on a true line bet. Sec's 3 and 10.
Va 13°28 E.

40.04 Raised mound of Earth 2½ ft high from pits 18×24×12 in deep for ¼ Sec. cor.

80.09 Cor. to Sec's 3. 4. 9 and 10.

Land Rolling
Soil 2nd Rate

Town 27 N. Range 32 W

North on a random line
bet Sec's 3 and 4.
Va 13°28 E.

40.00 Set temporary ¼ Sec. cor.

46.00 Entered Valley bears East and West

80.20 Intersect N. boundary of
Township 26 N. at cor. to Sec's
3 and 4. from which
Cor. I run
South 11 West true line
bet Sec's 3 and 4
Va 13°28 E

40.20 Raised mound of Earth
2½ ft high from pits
18×24×12 in deep for
¼ Sec. cor.

80.00 Cor. to Secs 3. 4. 9. and 10.
Land Rolling & Valley
Soil 2nd Rate

Town 27 N. Range 32 W.

North bet Sec's 32 and 33
Va 13°28 E.

40.00 Raised mound of Earth
2½ ft high from pits
18×24×12 in deep for
¼ Sec. cor.

80.00 Deposited charcoal. raised
mound of Earth 2½ ft
high from pits 18×24×12
in deep. drove Stake
2×2 in and 2 ft in S.E. pit
for cor to Secs
28. 29. 32 and 33.
Land Rolling
Soil 2nd Rate

Town 27 N. Range 32 W.

East on a random line
bet. Sec's 28 & 33
Va 13° 28 E.

40.00 Set temporary 1/4 Sec. cor.

80.36 Intersected N and S. line
10 lks N. of Cor to Sec's
27. 28. 33 & 34. from which
Cor. I run
North 89° 56 W. on a true
line bet Sec's 28 & 33.
Va 13° 28 E

40.18 Raised mound of earth
2½ ft high from pits
18 x 24 x 12 in deep. for
1/4 Sec. cor.

80.36 Cor. to Sec's 28. 29. 32 & 33.
Land Rolling
Soil 2nd Rate

Town 27 N. Range 32 W.

North bet Sec's 28 & 29.
Va 13° 28 E.

40.00 Raised mound of Earth 2½
ft high from pits
18 x 24 x 12 in deep for
1/4 Sec. Cor.

80.00 Deposited Charcoal. raised
mound of Earth 2½ ft high
from pits 18 x 24 x 12 in
deep. drove Stake 2 x 2 in
and 2 ft. in S. E. pit for
Cor. to Sec's 20. 21. 28 & 29.
Land Rolling
Soil 2nd Rate

Town 27 N. Range 32

	East on random line bet. Sec's 21 and 28. Va 13°28 E.
40.00	Set temporary 1/4 Sec. cor.
80.22	Intersect N and S. line 28 lks N. of Cor to Sec's 21. 22. 27 and 28 from which Cor. I run North 89°48' W. on a true line bet. Sec's 21 and 28. Va 13°28 E.
40.11	Raised mound of Earth 2½ ft high from pits 18×24×12 in deep for 1/4 Sec. cor.
80.22	Cor. to Sec's 20. 21. 28 and 29 Land Rolling Soil 2nd Rate

Town 27 N Range 32 W.

	North bet Sec's 20 and 21. Va 13°28 E.
40.00	Raised mound of Earth 2½ ft high from pits 18×24×12 deep. for 1/4 Sec. cor.
80.00	Deposit Charcoal. raised mound of Earth 2½ ft high from pits 18×24×12 in deep. drove Stake 2×2 in and 2 ft in S.E. pit for Cor to Sec's 16. 17. 20 and 21 Land Rolling Soil 2nd Rate.

Town 27 N. Range 32 W.

	East on a random line bet Sec's 16 & 21. Va 18°28 E.
40.00	Set temporary 1/4 Sec. cor.
80.00	Intersect N. and S line at cor. to Sec's 15.16.21 & 22. from which cor. I run West on a true line bet. Sec's 16 & 21 Va 18°28 E.
40.00	Raised mound of earth 2½ ft high from pits 18 x 24 x 12 in deep for 1/4 Sec. cor.
80.00	Cor. to Sec's 16.17.20 & 21 Land Rolling Soil 2nd Rate

September 11th 1878

Town 27 N. Range 32 W.

	North bet. Sec's 16 & 17 Va 18°28 E.
40.00	Raised mound of Earth 2½ ft high from pits 18 x 24 x 12 in deep for 1/4 Sec. cor.
80.00	Deposit Charcoal. raised mound of Earth 2½ ft high from pits 18 x 24 x 12 in deep. drove Stake 2 x 2 in and 2 ft. in S.E. pit for cor to Sec's 8.9.16 & 17. Land Rolling Soil 2nd Rate

Town 27 N. Range 32 W.

	East on a random line bet. Sec's 9 and 16 Va 13°28 E.
40.00	Set temporary 1/4 Sec. cor.
80.08	Intersected N and S. line 10 lks N. of cor. to Sec's 9.10.15. & 16. from which Cor. I run
	North 89°56 W. on a true line bet. Sec's 9 and 16 Va 13°28 E.
40.04	Raised mound of Earth 2½ ft high from pits 18 x 24 x 12 in deep for 1/4 Sec. cor.
80.08	Cor. to Sec's 8.9.16 and 17 Land Rolling Soil 2nd Rate

Town 27 N. Range 32 W.

	North bet. Sec's 8 and 9 Va 13°28 E.
35.00	Enter Valley bears east and west
40.00	Raised mound of Earth 2½ ft high from pits 18 x 24 x 12 in deep for 1/4 Sec. cor.
43.00	Entered Ridge bears E. and W.
80.00	Deposited Charcoal, raised mound of Earth 2½ ft high from pits 18 x 24 x 12 in deep, drove Stake 2 x 2 in and 2 ft in S.E. pit for Cor to Sec's 4.5.8 and 9. Land Valley & Upland Soil 1st and 2nd Rate

Town 27 N. Range 32 W.

	East on a random line bet. Sec's 4 and 9 Va 13°28 E.
40.00	Set temporary ¼ Sec. cor.
79.96	Intersected N. and S. line 18 lks N. of Cor to Sec's 3.4.9 and 10 from which Cor I run North 89°52' W. on a true line bet. Sec's 4 and 9 Va 13°28 E
39.98	Raised mound of Earth 2½ ft high from pits 18×24×12 in deep. for ¼ Sec. cor.
79.96	Cor. to Sec's 4.5.8 and 9 Land Rolling Soil 2nd Rate

Town 27 N. Range 32 W.

	North on a random line bet Sec's 4 and 5. Va 13°28 E.
40.00	Set temporary ¼ Sec. cor.
60.00	Enter Valley bears E. & W.
80.00	Intersected N. boundary of Township at cor to Sec's 4 and 5. from which cor. I run South on a true line bet Sec's 4 and 5. Va 13°28 E.
40.00	Raised mound of earth 2½ ft high from pits 18×24×12 in deep for ¼ Sec. cor.
80.00	Cor. to Sec's 4.5.8 and 9. Land Rolling & Bottom Soil 2nd Rate.

Town 27 N. Range 32 W.

	North bet. Sec's 31 and 32 Va. 13°28 E.
40.00	Raised Mound of Earth 2½ ft high from pits 18×24×12 in deep. for ¼ Sec. cor.
48.00	Enter ~~Round Valley~~ Basing E. and W.
80.00	Deposit Charcoal raised Mound of Earth 2½ ft high from pits 18×24×12 in deep. drive Stake 2×2 in and 2 ft in S.E. pit for cor to Sec's 29.30.31 and 32 Land Rolling & Level Soil 1st Rate

Town 27 N. Range 32 W.

	East on a random line bet Sec 29 and 32 Va 13°28 E.
3.00	Leave ~~Round Valley~~ Basing N.W. & S.E.
40.00	Set temporary ¼ Sec. cor
79.68	Intersect N and S. line 35 lks S. of cor to Sec's 28.29.32 and 33 from which cor S. run South 89°45' W. on a true line bet. Sec's 29 and 32 Va 13°28 E.
39.84	Raised Mound of Earth 2½ ft high from pits 18×24×12 in deep for ¼ Sec. cor.
79.68	Cor to Sec's 29.30.31 and 32 Land Rolling Soil 1st Rate

Town 27 N. Range 32 W

West on a random line
bet Sec's 30 and 31
Va 13°28 E.

32.00 Leave ~~Round Valley~~ Basin N. and S.
40.00 Set temporary 1/4 Sec. cor.
78.40 Intersect 4th guide Meridian 1.40 lks North of
Cor. to Sec's 30 and 31 from
which cor I run
North 89°00' E. on a true
line bet. Sec's 30 and 31
Va 13°28 E

38.40 Raised Mound of Earth
2½ ft high from pits
18×24×12 in deep for
1/4 Sec. cor.

78.40 Cor. to Secs 29.30.31 and 32.
Land Level + Rolling
Soil 1st Rate.

Town 27 N. Range 32 W.

North bet Sec's 29 and 30.
Va 13°28 E.

2.00 Leave ~~Round Valley~~ Basin N.W. and S.E.
40.00 Raised Mound of Earth
2½ ft high from pits
18×24×12 in deep for
1/4 Sec. cor.

80.00 Deposit Charcoal, raised
Mound of Earth 2½ ft
high from pits 18×24×12
in deep. drove Stake
2×2 in and 2 ft in S.E. pit
for Cor to Sec's
19.20.29 and 30.
Land Rolling
Soil 2nd Rate

Town 27 N. Range 32 W.

East on a random line
bet Sec's 20 and 29
Va 13°28 E.

40.00 Set temporary 1/4 Sec. cor.
79.80 Intersect N. and S line
20 lks S. of cor to Sec's
20.21.28 and 29 from
which cor S. run
South 89°57' W. on a true line
bet Sec's 20 and 29
Va 13°28 E

39.90 Raised mound of Earth
2½ ft high from pits
18×24×12 in deep. for
1/4 Sec. cor.

79.80 Cor. to Sec's 19.20.29 and 30
Land Rolling
Soil 2nd Rate

September 12th 1878

Town 27 N. Range 32 W.

West on a random line
bet Sec's 19 and 30
Va. 13°28 E.

40.00 Set temporary 1/4 Sec. cor.
78.80 Intersected 4th guide
Meridian 84 lks North
of cor to Sec's 19 and 30
from which cor
S. run
North 89°24 E on a true
line bet. Sec's 19 and 30.
Va 13°28 E.

38.80 Raised mound of Earth
2½ ft high from pits
18×24×12 in deep for
1/4 Sec. Cor.

78.80 Cor. to Sec's 19.20.29 and 30
Land Rolling
Soil 2nd Rate

Town 27 N. Range 32 W.

North bet. Sec's 19 and 20
Va 13°28 E.

40.00 Raised mound of Earth 2½ ft high from pits 18×24×12 in deep for ¼ Sec. Cor.

80.00 Deposit Charcoal. raised mound of Earth 2½ ft high from pits 18×24×12 deep. drove Stake 2×2 in and 2 ft in S.E. pit for cor to Sec's 17.18.19 and 20
Land Rolling
Soil 2nd Rate

Town 27 N Range 32 W.

East on a random line bet. Sec's 17 and 20
Va 13°28 E.

40.00 Set. temporary ¼ Sec. cor.

79.40 Intersected N. and S. line 6 lks North of cor. to Sec's 16.17.20 and 21 from which Cor S. run
North 89°57' W. on a true line bet. Sec's 17 and 20
Va 13°28 E.

39.70 Raised mound of Earth 2½ ft high from pits 18×24×12 in deep for ¼ Sec. cor.

79.40 Cor. to Sec's 17.18.19 and 20.
Land Rolling
Soil 2nd Rate

Town 27 N. Range 32 W.

West on a random line bet. Sec's 18 and 19.
Va 13°28 E

40.00 Set temporary 1/4 Sec. Cor.

78.60 Intersected 4th guide Meredian 80 lks North of Cor. to Sec's 18. and 19 from which Cor. I run North 89°26' East on a true line bet. Sec's 18 and 19.
Va 13°28 E.

38.60 Raised mound of Earth 2½ ft high from pits 18x24x12 in deep for 1/4 Sec. cor.

78.60 Cor. to Sec's 17, 18, 19 and 20.
Land Rolling
Soil 2nd Rate

Town 27 N. Range 32 W.

North bet. Sec 17 and 18.
Va 13°28 E.

40.00 Raised mound of Earth 2½ ft high from pits 18x24x12 in deep for 1/4 Sec. cor.

80.00 Deposit Charcoal. raised mound of Earth 2½ ft high from pits 18x24x12 in deep. drove Stake 2x2 in and 2 ft in S.E. pit for cor. to Sec's 7, 8, 17 and 18
Land Level
Soil 1st Rate

Town 27 N. Range 32 W

East on a random line
bet. Sec's 8 and 17
Va 13°28 E.

40.00 Set temporary ¼ Sec. cor.
79.40 Intersected N. and S. line
16 lks N. of cor to Sec's
8. 9. 16 and 17 from which
Cor. S. run
North 89°53' W. on a true line
bet. Sec's 8 and 17.
Va 13°28 E.

39.70 Raised Mound of Earth
2½ ft high from pits
18×24×12 in deep. for
¼ Sec. cor.

79.40 Cor to Sec's 7.8.17 and 18
Land Rolling
Soil 2nd Rate

Town 27 N. Range 32 W.

West on a random line
bet. Sec's 7 and 18
Va 13°28 E.

6.00 Left Upland and Entered Valley N & S
37.00 Left Valley N & S
40.00 Set temporary ¼ Sec. cor.
77.80 Intersected 4th guide
Meredian 70 lks North
of Cor. to Sec's 7 and 18
from which cor. S. run
North 89°30' East on a true
line bet Sec's 7 and 18
Va 13°28 E.

37.80 Raised Mound of Earth
2½ ft high from pits
18×24×12 in deep, for
¼ Sec. cor.

77.80 Cor. to Sec's 7.8.17 and 18.
Land Rolling
Soil 2nd Rate

North bet. Secs 7 and 8
Va 13°28 E.

40.00 Raised mound of Earth 2½ ft high from pits 18 x 24 x 12 in deep. for ¼ Sec. cor.

80.00 Deposit Charcoal raised mound of Earth 2½ ft high from pits 18 x 24 x 12 in deep. drive Stake 2 x 2 in and 2 ft. in S.E. pit for cor to Sec's 5. 6. 7 and 8.

Land Rolling
Soil 2nd Rate

East on a random line bet Sec's 5 and 8
Va 13°28 E

40.00 Set temporary ¼ Sec. cor.

79.32 Intersected N and S. line 12 lks W. of cor. to Sec's 4. 5. 8 and 9. from which Cor. I run
North 89°55' W. on a true line bet Sec's 5 and 8
Va 13°28 E.

39.66 Raised mound of Earth 2½ ft high from pits 18 x 24 x 12 in deep for ¼ Sec cor.

79.32 Cor. to Sec's 5. 6. 7 and 8.

Land Rolling
Soil 2nd Rate

Town 27 N. Range 32 W.

	West on a random line bet Sec's 6 and 7 Va 13°28 E.
40.00	Set temporary 1/4 Sec. cor.
58.00	Left Ridge Entered Valley N.
77.40	Intersected 4th guide Meredian 80 lks North of Cor's to Sec's 6 and 7 from which Cor. I run North 89°26 East on a true line bet. Sec's 6 and 7 Va 13°28 E.
37.40	Raised mound of Earth 2½ ft high from pits 18×24×12 in deep for 1/4 Sec. cor.
77.40	Cor. to Sec's 5.6.7 and 8. Land Valley and Rolling Soil 1st Rate

Town 27 N. Range 32 W.

	North on a random line bet Sec's 5 and 6. Va 13°28 E.
40.00	Set temporary 1/4 Sec. cor.
55.00	Left Upland E. & W.
80.40	Intersected N. boundary of Township 50 lks East of cor. to Sec's 5 and 6. from which Cor. I run South 21' East on a true line bet. Sec's 5 and 6. Va 13°28 E
40.40	Raised mound of Earth 2½ ft high from pits 18×24×12 in deep for 1/4 Sec. cor.
80.40	Cor to Sec's 5.6.7 and 8. Land Upland and Bottom Soil 1st Rate

September 13th 1878

Town 27 N Range 32 W

General Description

Consists chiefly of Rolling prairie Land good pasture and 2d Rate Soil.
Valley land is found in Sec 7. 18. 9. 10. 11 12. 13., 22. 23 & 24 and along the North boundary fit for Cultivation.
Water is found in Marsh in Sec 1 and 2 & 13. and Can be obtained by sinking wells in the Valley.
No Timber in Township.

Town 27 N Range 32 W

List of Names

A List of names of the individuals employed to assist in running, Measuring & marking the lines & Corners described in the foregoing field Notes and showing the respective Capacities in which they acted

R. G. Donovan Chainman
R. L. Powell Chainman
L. Ralston Mounderman
Henry Sharp Flagman

Town 24 N Range 32 W

We do hereby certify that we assisted S. W. McElroy Deputy Surveyor in Surveying and Subdividing Township No 24 North of the Base line Range No 32 West of the 6th Principal Meridian in the State of Nebraska and that said Township has been in all respects to the best of our knowledge & belief well and faithfully surveyed and the boundary monuments planted according to the instructions furnished by the Surveyor General of Dimensions Character Construction & marking and in the manner as specifically described in the foregoing field note

R. G. Donovan Chainman
R. L. Powell. Chainman
[illegible] Rat Mounderman
Fred Sloff Flagman

Town 24 N Range 32 W.

Subscribed in my presence and sworn to before me by the above named persons this 18th day of Sept. 1848.

J. S. Stephens
Notary Public
In and for Valley County State of Neb

Town 24 N Range 32 W

I S. C. McElroy Deputy Surveyor do Solemnly Swear that in pursuance of a Joint Contract wherein D. C. Stevenson S. C. McElroy & N. S. Scott are Joint Contractors with Jno R. Clark United States Surveyor General for the District of Nebraska & Iowa bearing Date July 25th 1878 I have well faithfully & truly & in my own proper person and in strict conformity with the instructions furnished by the Surveyor General the Surveying Manual and the Laws of the United States Surveyed all those parts or portions of Township No 24 North of the Base line Range 32 West of the 6th Principal Meridian in Nebraska as are represented in the foregoing field notes as having been surveyed under my

Town 24 N Range 32 W

direction. And I do further Solemnly Swear that all the Corners of said Survey have been established and perpetuated in strict accordance with the Surveying manual printed instructions & special instructions of the Surveyor General of Dimensions Character Construction & marking and in the manner as specifically ascribed in the foregoing field notes and that the foregoing are the true and original field note of such Survey

S. C. McElroy Deputy Surveyor

Subscribed in my presence & sworn to before me by the above named person this 18th day of Sept 1878.

J. L. Stephens
Notary Public

In and for Valley County State of Nebraska

Surveyor Generals Office
Plattsmouth Neb. Nov. 11th 1878

The foregoing field notes of the Survey & Subdivision of Township No 27 North of Base Line, of Range No 33 West of the 6th Principal Meridian in the State of Nebraska; Executed by J. C. McElroy Deputy Surveyor, under Contract No 108 dated July 25th 1878, in the month of September 1878. having been critically Examined the necessary Corrections & Explanations made, the said field notes and the Surveys they describe are hereby approved.

Jno R Clark
Surveyor General

Field Notes

of the Survey of the
Retracement of the Exterior and Subdivisions
of
Township No 28 north, of the Base Line
Range No 32 west of the 6th Principal
Meridian in Nebraska

as surveyed by

S. C. McElroy

U S Deputy Surveyor

Under his Contract

No 112.

Dated August 29th 1882

Survey Commenced November 1st 1882
Survey Completed November 7th 1882

Names & duties of Assistants

J L McElroy	Compassman
Frank George	Chainman
L Vardaman	Chainman
Jno Meals	Rodsman
Wm E Fish	Flagman

Index

Township 28 north — Range 33 west.

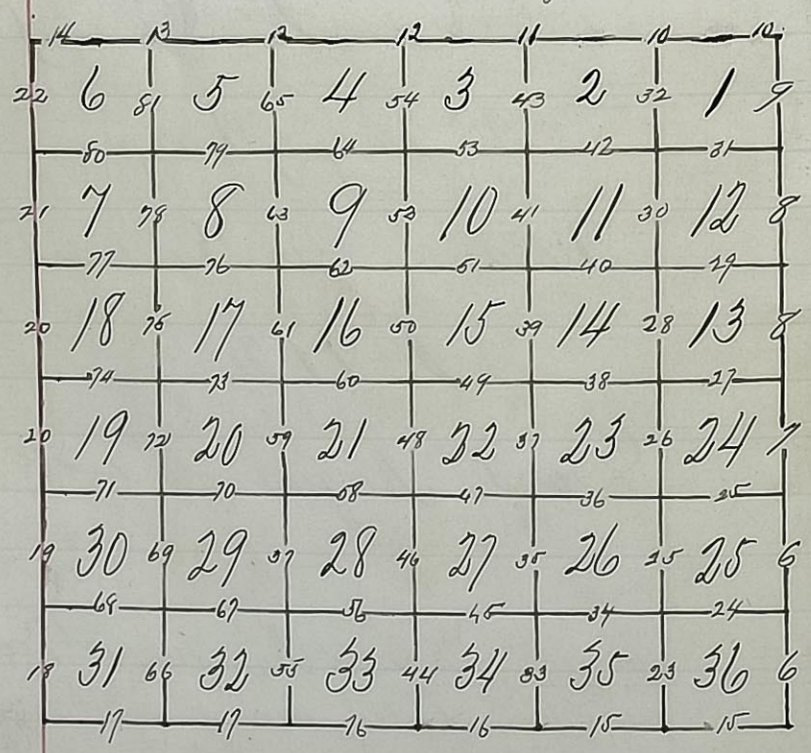

Preliminary Oaths of Assistants.

We Frank George & L Vardaman do solemnly swear that we will well and faithfully execute the duties of chain carriers: that we will level the chain upon uneven ground & plumb the tally pins whether by stricking or dropping the same, & that we will report the true distance to all notable objects, & the true lengths of all lines that we assist in measuring to the best of our skill & ability. Frank George
L Vardaman

Subscribed & sworn to before me this 10th day of September 1882.
Charles H Conell
[Seal] U S Commissioner District of Nebraska

I Jno Meals do solemnly swear that I will well and truly perform the duties of rodsman according to instructions given me & to the best of my ability. Jno his mark Meals

Subscribed & sworn to before me this 10th day of September 1882.
Charles H Conell
[Seal] U S Commissioner District of Nebraska

I Wm E Fish do solemnly swear that I

will well and truly perform the duties of Flagsman according to the instructions given me and to the best of my skill and ability

Wm E Fish

Subscribed and sworn to before me this 15th day of September 1882.

Charles H Cowell
U S Commissioner
Dist of Nebraska

[Seal]

Retracement T28N R32W.

On the night of October 31st 1882 I took an observation on the Star Polaris in accordance with instructions in the manual of surveys and drove pickets on the line thus established.

Survey commenced November 1st 1882 with a Burt's Improved Solar Compass.

Before commencing this survey I tested my compass on the line established last night and find it correct.

During the execution of this survey my compass was tested by taking the latitude every day that the sun shone at meridian

In commencing the survey of this Township I first retrace the exterior boundaries beginning at the cor to Townships 27 & 28 north Ranges 31 & 32 west which cor is a mound of earth 2½ ft high 5 ft base over it from pits 24×24×12 ins NE, SE, SW and NW of cor 6 ft dist. In SE pit cedar stake 2 ins square 12 ins above the ground marked

R31W, T28N S31 on NE

R31W T27N S6 on SE

R32W T27N S1 on SW and

R32W T28N S36 on NW faces

with 6 notches on each cor of post.

Thence I run

Retracements

North along the east boundary of Sec 36
Va 13° 30' E

40.00 to ¼ Sec Cor. found mound low and pits nearly full Rebuilt mound of earth from pits 24x18x12 ins N & S of Cor 5½ ft dist., leaving mound 2 ft high 4½ ft base over it.

80.00 to Cor to Secs 25 & 36. found mound low and pits nearly full. Rebuilt mound of earth 2½ ft high 5 ft base over it from pits 24x18x12 ins N.S. E & W of Cor 6 ft dist. and red cedar stake in E pit 2 ins square, 12 ins above ground marked:-
T28N on N
R31W on E
R32W on W
1 notch on S and 5 notches on N & Dyes.

Thence North along the east boundary of Sec 25
Va 13° 30' E

40.00 to ¼ Sec Cor. found mound low and pits nearly full Rebuilt mound of earth from pits 24x18x12 ins N & S of Cor 5½ ft dist, leaving mound 2 ft high 4½ ft base over it.

80.00 to Cor Secs 24 & 25. found mound low and pits nearly full Rebuilt mound of earth 2½ ft high 5 ft base over it

T28N R32W

from pits 24x18x12 ins N S E & W of Cor 6 ft dist. and red cedar stake 2 ins square 12 ins above ground in E pit marked:-
T28N on N
R31W on E and
R32W on W faces with 2 notches on S & 4 notches on N faces.

Thence North along the east boundary of Sec 24
Va 13° 30' E

40.00 to ¼ Sec Cor. found mound low and pits nearly full. Rebuilt mound of earth 2 ft high 4½ ft base over it from pits 24x18x12 ins N & S of Cor 5½ ft dist.

80.00 to Cor. to Secs 13 & 24 found mound low and pits nearly full Rebuilt mound of earth 2½ ft high 5 ft base over it from pits 24x18x12 ins N.S. E & W of Cor 6 ft dist. and red cedar stake 2 ins square 12 ins above ground in E pit marked:
T28N on N
R31W on E and
R32W on W faces
with 3 notches on S & N faces.

Retracements

Thence North along the east boundary of Sec 13
Va 13° 30' E

40.00 to 1/4 Sec Cor. found mound bur & pits nearly full Rebuilt mound of earth 2 ft high 4½ ft base over it from pits 24x18x12 ins N & S of cor 5½ ft diet.

80.00 to cor to Secs 12 & 13, found mound bur & pits nearly full, Rebuilt mound of earth 2½ ft high 5 ft base over it from pits 24x18x12 ins N S E & W of cor 6 ft diet & in cedar stake 2 ins square 12 ins above ground in E pit marked:
T28N on N
R31W on E
R32W on W faces with 4 notches on S, 2 notches on N faces.

Thence North along the east boundary of Sec 12
Va 13° 30' E

40.00 to 1/4 Sec. Cor. found mound bur and pits nearly full, Rebuilt mound of earth 2 ft high 4½ ft base over it from pits 24x18x12 ins N & S of Cor 5½ ft diet.

80.00 to cor to Secs 1 & 12, found mound bur and pits nearly full Rebuilt mound of earth 2½ ft high 5 ft base over it from pits 24x18x12 ins N S E & W of cor 6 ft diet, and in cedar stake 2 ins square 12 ins above ground in E pit marked
T28 on N

T28N R32W

R31W on E
R32W on W faces with 5 notches on S & 1 notch on N faces.

Thence North along the east boundary of Sec 1.
Va 13° 30' E

40.00 to 1/4 Sec Cor found mound bur & pits nearly full. Rebuilt mound of earth 2 ft high 4½ ft base over it. from pits 24x18x12 ins N & S of cor 5½ ft diet.

84.20 to 1/4 Standard Parallel north, which the N & Cor of Sec 1 intersects at 9 chs west of the 1/4 Sec Cor of Sec 32 on T29N R31W, which cor is a mound of earth 2½ ft high 5 ft base over it from pits 24x24x12 ins NE, SE, SW & NW of Cor 6 ft diet. In SE pit a cedar stake 2 ins square 12 ins above ground marked
R31W T29N S32 on NE
R31W T28N S6 on SE
R32W T28N S1 on SW
R32W T29N S32 on NW faces, with 6 notches on each Cor of part

Retracement

North Boundary — 7th Standard Par.

Thence west on the 7th Standard Parallel along the north boundary of Sec 1

Va 13° 31' E

31.00 to Sec Cr, which is a mound of earth 2½ ft high 5 ft base over it from pits 24×24×12 ins E W & N 6 ft dist, with a Red cedar post in center of mound 3×3 ins square, 12 ins above center of mound marked.

T 29 N R 31 W on N

S 32 on E

S 31 on W

T 28 N SC on S faces

Thence west on the 7th Standard Parallel along the north boundary of Secs 1 & 2

Va 13° 31' E

40.00 to ¼ Sec Cr, which is a mound of earth 2 ft high 4½ ft base over it from pits 24×18×12 ins E & W of Cr 5½ ft dist. Red cedar post in center of mound 3×3 ins square 12 ins above the mound marked ¼ S on N face.

80.00 to Sec Cr, which is a mound of earth 2½ ft high 5 ft base over it from pits 24×24×12 ins E W & N of Cr 6 ft dist with Red cedar post 3×3 ins square in center of, and projecting 12 ins above, mound marked,

T 29 N R 32 W on N

T 28 N SC on S

S 31 on E and

S 36 on W faces

Thence west along the 7th Standard Parallel along the north boundary of Secs 2 & 3

Va 13° 31' E

40.00 to ¼ Sec Cr, which is a mound of earth 2 ft high 4½ ft base over it from pits 24×18×12 ins E & W of Cr 5½ ft dist, and Red cedar post 3×3 ins square, in center of, and projecting 12 ins above, mound, marked ¼ S on N face.

80.00 to Sec Cr, which is a mound of earth 2½ ft high 5 ft base over it from pits 24×24×12 ins E & W & N of Cr 6 ft dist with Red cedar post 3×3 ins square, projecting 12 ins above center of mound marked

T 29 N R 32 W on N

T 28 N SC on S

S 36 on W and

S 36 on E faces

Thence west along the 7th Standard Parallel

Retracements

along the north boundary of Secs 3 & 4

Va 13° 31' E

40.00 to ¼ Sec Cor which is a mound of earth 2 ft high 4½ ft base over it from pits 24×18×12 ins E & W of Cor 5½ ft dist and Red Cedar post 3×3 ins square projecting 12 ins above center of mound marked ¼ S on N face.

80.00 to Sec Cor which is a mound of earth 2½ ft high 5 ft base over it from pits 24×24×12 ins E W & N of Cor 6 ft dist, with Red Cedar post 3×3 ins square, projecting 12 ins above center of mound marked: T29N R32W on N

T28N SC on S

S35 on E

S34 on W faces.

Thence west on the 7th standard Parrellel along the north boundary of Secs 4 & 5

Va 13° 31' E

40.00 to ¼ Sec Cor which is a mound of earth 2 ft high 4½ ft base over it from pits 24×18×12 ins E & W of cor 5½ ft dist and Red Cedar post 3×3 ins square, projecting 12 ins above center of mound marked ¼ S on N face

80.00 to Sec Cor. which is a mound of earth 2½ ft high 5 ft base over it from pits 24×24×12 ins E W & N of Cor 6 ft dist with Red Cedar

T28N R32W

post 3×3 ins square, projecting 12 ins above center of mound marked

T29N R32W on N

T28N S.C. on S

S34 on E and

S33 on W faces

Thence west on the 7th standard Parrellel along the north boundary of Secs 5 & 6

Va 13° 31' E

40.00 To ¼ Sec cor which is a mound of earth 2 ft high 4½ ft base over it from pits 24×18×12 ins E & W of cor 5½ ft dist, and Red Cedar post 3×3 ins square projecting 12 ins above center of mound marked ¼ S on N face.

80.00 to Sec Cor. which is a mound of earth 2½ ft high 5 ft base over it from pits 24×24×12 ins E W & N of cor 6 ft dist, with Red Cedar post 3×3 ins square projecting 12 ins above center of mound marked

T29N R32W on N

T28N SC on S

S33 on E and

S32 on W faces

Thence west along the 7th standard Parrellel along the

Retracements

north boundary of Sec 6
Va 13° 31' E

40.00 to 1/4 Sec cor which is a mound of earth 2 ft high 4½ ft base over it from pits 24x18x12 ins E & W of cor 5½ ft dist and Red cedar stake 3x3 ins square projecting 12 ins above center of mound marked 1/4 S on N face.

45.40 to cor to township 28 & 29 north. Ranges 32 & 33 W which cor is a mound of earth 2½ ft high 5 ft base over it from pits 24x24x12 ins S, E & W of cor 6 ft dist, with Red cedar stake in E pit 2x2x2 ins marked CC on N

T28N R32W 56 on SE

T28N R33W 51 on SW faces

Nov 1, 1882

From the cor. to townships 27 & 28 north, Ranges 31 & 32 west, which cor is a mound of earth 2½ ft high 5 ft base over it from pits 24x24x12 ins NE, SE, SW & NW of cor 6 ft dist, with cedar stake 2 ins square 12 ins above the ground in SE pit marked

R31W T28N S31 on NE

R31W T27N S 6 on SE

R32W T27N S1 on SW and

T28N R32W

R 32 W T28N, S 36 on NW faces, with 6 notches in each cor of post. I run West along the South boundary of Sec 36
Va 13° 30' E

40.00 to 1/4 Sec cor, found mound burned and pits nearly full, Rebuilt mound of earth 2 ft high 4½ ft base over it from pits 24x18x12 ins E & W of cor 5½ dist.

80.00 to Cor to Secs 35 & 36, found mound burned pits nearly full Rebuilt mound of earth 2½ ft high 5 ft base over it. from pits 24x18x12 ins N.S.E & W of Cor 6 ft dist with Red willow stake 2 ins square 12 ins above the ground in E pit marked;

T28N on N

R32W on W

T27N on S faces with 1 notch on E & 5 notches on W faces

Thence west along the South boundary of Sec 35
Va 13° 30' E

40.00 to 1/4 Sec Cor, found mound burned and pits nearly full Rebuilt mound of earth 2 ft high 4½ ft base over it, from pits 24x18x12 ins E & W of Cor 5½ ft dist.

80.00 to Cor to Secs 34 & 35, which cor is a mound of earth 2½ ft high 5 ft base over it with pits 24x18x12 ins

Retracements

N.S. E & W of Cr 6 ft dist, and Red Willow stake 2 ins square 12 ins above the ground in E pit marked
T28N on N
R32W on N
T27N on S faces with 4 notches on N and 2 notches on E faces

Thence west along the south boundary of Sec 34
Va 16° 30' E
40.00 to 1/4 Sec Cr, which is a mound of earth 2 ft high 4½ ft base over it from pits 24x18x12 ins E & W of cr 5½ ft dist
80.00 to Cr to Secs 33 & 34, which cr is a mound of earth 2½ ft high 5 ft base over it with pits 24x18x12 ins N.S. E & W of cr 6 ft dist. and Red Willow stake 3 ins square 12 ins above the ground in E pit marked
T28N on N
R32W on W and
T27N on S faces with 3 notches on E & W faces

Thence west along the south boundary of Sec 33
Va 13° 30' E
40.00 to 1/4 Sec Cr, which is a mound of earth 2 ft high 4½

ft base over it, with pits 24x18x12 ins E & W of Cr 5½ ft dist.
80.00 to Cr to Secs 32 & 33 which cr is a mound of earth 2½ ft high 5 ft base over it with pits 24x18x12 ins N.S. E & W of Cr 6 ft dist, and Red Cedar stake 2 ins square 12 ins above the ground in E pit marked
T28N on N
R32W on W and
T27N on S faces with 4 notches on E & 2 notches on W faces.

Thence west along the south boundary of Sec 32
Va 13° 30' E
40.00 to 1/4 Sec Cr, which Cr is a mound of earth 2 ft high 4½ ft base over it, with pits 24x18x12 ins E & W of Cr 5½ ft dist.
80.00 to Cr to Secs 31 & 32 which cr is a mound of earth 2½ ft high 5 ft base over it with pits 24x18x12 ins N.S. E & W of Cr 6 ft dist, and Red Cedar post 2 ins square, 12 ins above the ground in E pit marked:
T28N on N
R32W on W and
T27N on S faces with 5 notches on E & 1 notche on W faces.

Thence west along the south boundary of Sec 31

Retracements

Va 13° 30' E

40.00 to ¼ Sec Cor which is a mound of earth 2 ft high 4½ ft base over it with pits 24×18×12 ins E & W of Cor 5½ ft dist

77.75 to cor to Townships 27 & 28 north, Ranges 32 & 33 west on the 4th Guide meridian which cor is a mound of earth 2½ ft high 5 ft base over it, with pits 24×2×12 ins NE, SE, SW & NW of Cor 6 ft dist, with Red cedar post 3×3 ins square, projecting 12 ins above center of mound marked,

R 32 W T 28 N S 31 on NE

R 32 W T 27 N S 6 on SE

R 33 W T 27 N S 1 on SW and

R 33 W T 28 N S 36 on NW faces

with 6 notches on each cor of post.

Thence north on the 4th Guide meridian along the west boundary of Sec 31

Va 13° 28' E

40.00 to ¼ Sec Cor. found mound too with pits nearly full Remnant mound of earth 2 ft high 4½ ft base over it from pits 24×18×12 ins N & S of cor 5½ ft dist. Red cedar post 3×2 ins square, projecting 12 ins above center of mound marked ¼ S on E face

80.00 to Cor to Secs 30 & 31 which cor is a mound of earth 2½

T 28 N R 32 W

ft high 5 ft base over it, with pits 24×18×12 ins N.S. E & W of cor 6 ft dist, and Red Cedar post 3×3 ins square projecting 12 ins above center of mound marked: T 28 N on N

R 32 W on E and

R 33 W on W faces

with 1 notch on S and 5 notches on N faces,

Thence north on the 4th Guide meridian along the west boundary of Sec 30

Va 13° 28' E

40.00 to ¼ Sec Cor. which is mound of earth 2 ft high 4½ ft base over it, with pits 24×18×12 ins N & S of cor 5½ ft dist, and Red Cedar post 3×2 ins square projecting 12 ins above center of mound marked ¼ S on E face,

80.00 to cor to Secs 19 & 30, which cor is a mound of earth 2½ ft high 5 ft base over it, with pits 24×18×12 ins N.S. E & W of Cor 6 ft dist and Red cedar post 3×3 ins square, projecting 12 ins above center of mound marked;

T 28 N on N

R 32 W on E and

R 33 W on W faces with 2 notches on S and 4 notches on N faces,

Retracements

Thence north on the 4th Guide Meridian along the west boundary of Sec 19
Va 13° 28' E

40.00 to 1/4 Sec Cor which is a mound of earth 2½ ft high 4½ ft base over it with pits 24x18x12 ins N+S of Cor 5½ ft dist, and Red Cedar post 3x2 ins square projecting 12 ins. above center of mound marked 1/4 S on E face.

80.00 to Cor to Secs 18+19, which Cor is a mound of earth 2½ ft high 5 ft base over it with pits 24x18x12 ins N.S.E.&W of Cor 6 ft dist and red cedar post 3x3 ins square, projecting 12 ins above center of mound marked:-

T28 N on N

R32 W on E and

R33 W on W faces with 2 notches on N+S faces.

Thence north on the 4th Guide Meridian along the west boundary of Sec 18
Va 13° 28' E

40.00 to 1/4 Sec Cor. mound too and pits nearly full Rebuilt mound 2½ ft high 4½ ft base over from pits 24x18x12 ins N+S of Cor 5½ ft dist, and there is a Red Cedar post 3x2 ins square projecting 12 ins above center of mound marked 1/4 S on E face.

T28N R32W

80.00 to Cor to Secs 7+18 which cor is a mound of earth 2½ ft high 5 ft base over it, with pits 24x18x12 ins N.S. E+W of Cor 6 ft dist, and red cedar post 3x3 ins square, projecting 12 ins above center of mound marked:

T28 N on N

R32 W on E and

R33 W on W faces with 2 notches on N and 4 notches on S faces.

Thence north on the 4th Guide Meridian along the west boundary of Sec 7
Va 13° 28' E

40.00 to 1/4 Sec Cor. which is a mound of earth 2½ ft high 4½ ft base over it, with pits 24x18x12 ins N+S of Cor 5½ ft dist, and Red Cedar post 3x2 ins square, projecting 12 ins above center of mound marked 1/4 S on E faces.

80.00 to cor to Secs 6+7 which cor is a mound of earth 2½ ft high 5 ft base over it, with pits 24x18x12 ins N.S.E+W of Cor 6 ft dist, and red cedar post 3x3 ins square, projecting 12 ins above center of mound marked:-

T 28 N on N

R 32 W on E and

R33 W on W faces with 1 notch on N & 5 notches on S faces.

Retracements T28N R32W

Thence north on the 4th Guide Meridian along the west boundary of Sec 6
Va 13° 28' E

40.00 to 1/4 Sec. Cor. which is a mound of earth 2 ft high 4½ ft base over it, with pits 24×18×12 ins N & S of Cor 5½ ft dist and Red cedar post 3×3 ins square, projecting 12 ins above center of mound marked 1/4 S on E face.

80.00 to Cor to township 28 north Ranges 32 & 33 west. which cor. is a mound of earth 2½ ft high 5 ft base over it from pits 24×24×12 ins S.E & W of Cor 6 ft dist. with Red Cedar stake in E pit, 2×2×2 ins marked:

C O on N

T28N R32W S6 on SE

T28N R33W S1 on SW faces.

Nov 2nd 1882

Subdivisions T28N R32W

From the cor to Secs. 35 & 36 on the South boundary of the Township which is a mound of earth 2½ ft high 5 ft base over it, with pits 24×18×12 ins N.S. E & W of Cor 6 ft dist, and Red cedar stake 2 ins square, 12 ins above the ground in E pit marked

T28N on N

R32W on W

T27N on S faces with 1 notch on E & 5 notches on W faces

Thence

North bet Secs 35 & 36
Va 13° 30' E

40.00 From a charred stake 12 ins in the ground for 1/4 Sec Cor. dug pits 18×18×12 ins N & S of post 5½ ft dist., and raised mound of earth 1½ ft high 3½ ft base over it In N pit from a cedar stake 2 ins square, 2 ft long, 12 ins in the ground marked 1/4 S on N face.

80.00 From a charred stake 12 ins in the ground for Cor to Secs. 25 & 6, 35 & 36, dug pits 18×18×12 ins in each sec. 5½ ft dist and raised mound of earth 2 ft high 4 ft base over it. In S E pit drove a cedar stake 2 ins square, 2 ft long, 12 ins in the ground marked;

T28N S25 on NE

R32W S36 on SE

S35 on SW and

Subdivisions

S26 on NW faces with 1 notch on S & E edges
Land running. Soil 2nd rate.

East on a random line bet Secs 25 & 36
Va 13° 30' E

40.00 Set temporary ¼ Sec Cor
79.57 Intersect the east boundary of the township at 53 lks
north of cor to Secs 25 & 36, which is a mound of earth
2½ ft high 5 ft base over it, with pits 24 x 18 x 12 ins
N.S. E & W of Cor 6 ft dist., and in E pit red cedar stake
2 ins square, 12 ins above the ground marked
T28N on N
R31W on E
R32W on W, with 1 notch on S and 5 notches on N faces,
Thence
S89°37'W on a true line bet Secs 25 & 36, with Same Va
39.78 Drive a charred stake 12 ins in the ground for ¼ Sec Cor, dug
pits 18 x 18 x 12 ins N & S of post 6½ ft dist, & raised a mound of earth 1½
ft high 3½ ft base over it. In E pit drive a cedar stake 2 ins
square 2 ft long 12 ins in the ground marked ¼ S on E face,
79.57 The cor to Secs 25, 26, 35 & 36
Land running Soil 2nd rate.

T28N R32W

North bet Secs 25 & 26.
Va 13° 30' E

25.00 Road, bears E & W
40.00 Drive a charred stake 12 ins in the ground for ¼ Sec Cor,
dug pits 18 x 18 x 12 ins N & S of post 6½ ft dist, & raised mound of earth
1½ ft high 3½ ft base over it. In N pit drive a cedar stake 2
ins square 2 ft long 12 ins in the ground marked ¼ S on N face,
80.00 Drive a charred stake 12 ins in the ground for Cor to Secs 23, 24
25 & 26, dug pits 18 x 18 x 12 ins in each Sec 6½ ft dist, & raised
mound of earth 2 ft high 4½ ft base over it. In SE pit
drive a cedar stake 2 ins square, 2 ft long 12 ins in
the ground marked
T28N, S24 on NE
R32W, S25 on SE
S26 on SW and
S23 on NW faces with 2 notches on S and 1 notch on E edges
Land running. Soil 2nd rate.

East on a random line bet Secs 24 & 25
Va 13° 30' E

40.00 Set temporary ¼ Sec Cor.
79.68 Intersect east boundary of township at 40 lks north of Cor to
Secs 24 & 25, which cor is a mound of earth 2½ ft high 5 ft

Subdivisions

base over it, with pits 24×18×12 ins N.S.E & W of Cor 6 ft dist, and in E pit red cedar stake 2 ins square, 12 ins above ground marked

T28N on N

R31W on E

R32W on W faces with 2 notches on S & 4 notches on N faces.

Thence S89°43'W on a true line bet Secs 24 & 25 with Same Va

39.84 Drove a charred stake 12 ins in the ground for ¼ Sec Cor, dug pits 18×18×12 ins E & W of post 5½ ft dist & raised mound of earth 1½ ft high 3½ ft base over it. In E pit drove a cedar stake 2 ins square, 2 ft long 12 ins in the ground marked ¼ S on E face.

79.68 The cor to Secs 23, 24, 25 & 26.

Land rolling Soil 2nd rate.

North bet Secs 23 & 24

Va 13° 30' E

40.00 Descend

Drove a charred stake 12 ins in the ground for ¼ Sec Cor, dug pits 18×18×12 ins N & S of cor, 5½ ft dist & raised mound of earth 1½ ft high 3½ ft base over it. In N pit drove a cedar stake 2 ins square 2 ft long 12 ins in the ground marked ¼ S on N face.

53.00 Foot of hill, enter Valley of N. Loup, bears NW & E. About 75 ft deep.

55.00 N Loup river, 50 lks wide, runs NE

T28N R32W

80.00 Drove a charred stake 12 ins in the ground for Cor to Secs 13, 14, 23 & 24, dug pits 18×18×12 ins in each Sec, 5½ ft dist, & raised mound of earth 2 ft high 4½ ft base over it. In SE pit drove a cedar stake 2 ins square 2 ft long 12 ins in the ground marked

T28N, S13 on NE

R32W S 24 on SE

S23 on SW and

S14 on NW faces with 3 notches on S & 1 notch on E edges

Land, South 53 chs rolling Soil 3rd rate, the balance level and soil 1st rate.

East on a random line bet Secs 13 & 24

Va 13° 30' E

37.00 Leave Loup Valley, bears NW & SE, and ascend hill about 75 ft high

40.00 Set temporary ¼ Sec Cor.

79.85 Intersect east boundary of Township at 13 lks South of cor to Secs 13 & 24, which cor is mound of earth 2½ ft high 5 ft base over it with pits 24×18×12 ins N.S.E & W of Cor 6 ft dist, and in E pit, red cedar post 2 ins square 2 ft long 12 ins in the ground marked

T28N on N

Subdivisions

R31W on E

R32W on W faces with 3 notches on N & S faces, Thence S89°54'W on a true line bet Secs 13 & 24 with same va

39.92 Drove a charred stake 12 ins in the ground for ¼ Sec cor, dug pits 18×18×12 ins E & W of post 5½ ft dist and raised mound of earth 1½ ft high 3½ ft base over it. In E pit drove a cedar stake 2 ins square 2 ft long 12 ins in the ground marked ¼ S on E face.

79.85 The cor to Secs 13, 14, 23 & 24

Land west 37 chs level soil 1st rate. The balance rolling soil 2nd rate.

North bet Secs 13 & 14

Va 13° 30' E

9.00 Leave Loup valley, bears NW & SE and ascend.

40.00 Top of ridge, about 40 ft high. Thence on rolling land. Drove a charred stake 12 ins in the ground for ¼ Sec Cor, dug pits 18×18×12 ins N & S of post 5½ ft dist. & raised mound of earth 1½ ft high 3½ ft base over it in N pit drove a cedar stake 2 ins square 2 ft long 12 ins in the ground marked ¼ S on N face.

80.00 Drove a charred stake 12 ins in the ground for Cor to Secs 11, 12, 13 & 14, dug pits 18×18×12 ins in each Sec 5½ ft dist & raised mound of earth 2 ft high 4½ ft base over it In SE pit drove a cedar stake 2 ins square 2 ft long 12 ins in the ground marked

T28N R32W

T28N S12 on NE

R32W S13 on SE

S14 on SW and

S11 on NW faces with 4 notches on S and 1 notch on E edges. Land, south 9 chs level soil 1st rate, the balance is rolling and soil 2nd rate.

East on a random line bet Secs 12 & 13

Va 13° 30' E

40.00 Set temporary ¼ Sec cor.

79.72 Intersect east boundary of township at 25 lks N of cor to Secs 12 & 13 which Cor is a mound of earth 2½ ft high 5 ft base over it, with pits 24×18×12 ins N, S, E & W of cor 6 ft dist, and in E pit red cedar stake 2 ins square, 12 ins above ground marked

T28N on N

R31W on E

R32W on W faces with 2 notches on N & 4 notches on S faces. Thence N89°49'W on a true line bet Secs 12 & 13, with same va.

39.86 Drove a charred stake 12 ins in the ground for ¼ Sec Cor, dug pits 18×18×12 ins E & W of post 5½ ft dist & raised mound of earth 1½ ft high 3½ ft base over it. In E pit drove a cedar stake 2 ins square, 2 ft long 12 ins in the ground marked ¼ S on E face.

79.72 The Cor to Secs 11, 12, 13 & 14.

Land rolling soil 2nd rate.

Subdivisions

North bet Secs 11 & 12
Va 13° 30' E
Descend

22.00 Foot of ridge, enter valley 40 ft, bears NE & SW.

40.00 Drove a charred stake 12 ins in the ground for ¼ Sec Cor. Deg pits 18×18×12 ins N & S of post 5½ ft dist, and raised mound of earth 1½ ft high 3½ ft base over it. In N pit drove a cedar stake 2 ins square, 2 ft long, 12 ins in the ground marked ¼ S on N face.

51.00 Leave Valley bears NE & SW and ascend.

80.00 Drove a charred stake 12 ins in the ground for Cor to Secs 1, 2, 11 & 12, deg pits 18×18×12 ins in each Sec 5½ ft dist, and raised mound of earth 2 ft high 4½ ft base over it. In SE pit drove a cedar stake 2 ins square 2 ft long, 12 ins in the ground marked,
T28N S1 on NE
R32W S12 on SE
S11 on SW and
S2 on NW faces, with 5 notches on S and 1 notch on E edges
Land South 22 and N 29 chs rolling Soil 2nd rate. Balance level Soil 1st rate

P28N R32W

East on a random line bet Secs 1 & 12
Va 13° 30' E
Descend

15.00 Foot of ridge, enter valley 50 ft deep, bears N & S

24.00 Leave valley, bears NE & SW, and ascend

40.00 Top of ridge, 75 ft high, Set temporary ¼ Sec Co
Thence on Rolling Land.

79.93 Intersect East boundary of township at 28 lks N of cor to secs 1 & 12, which Cor is a mound of earth 2½ ft high 5 ft base over it with pits 24×18×12 ins NE S & W of Cor 6 ft dist. and in E pit red cedar stake 2 ins square, 12 ins above ground marked
T28N on N
R31W on E
R32W on W faces with 1 notch on No 5 notches on S faces.
Thence N 89° 48' W on a true line bet Secs 1 & 12 with S over Va

39.96 Drove a charred stake 12 ins in the ground for ¼ Sec Cor deg pits 18×18×12 ins E & W of post 5½ ft dist and raised mound of earth 1½ ft high 3½ ft base over it. In E pit drove a cedar stake 2 ins square 2 ft long 12 ins in the ground marked ¼ S on E face

79.93 to Cor Secs 12, 11 & 12.
Land west 15 & E 55 5/93 chs rolling Soil 2nd rate
Balance level & Soil 1st rate.

Subdivisions

North on a true line bet Secs 1 & 2
Va 13° 30' E
Descend.

14,00 Foot of hill 50 ft, enter valley bears NW & SE
40,00 Drive a charred stake 12 ins in the ground for ¼ Sec cor, dig pits 18x18x12 ins N & S of post 5½ ft dist & raise mound of earth 1½ ft high 3½ ft base over it. In N pit drive a cedar stake 2 ins square 2 ft long 12 ins in the ground marked ¼ S on N face.
50,00 Leave valley bears E & W and ascend about 35 ft
83,75 Intersect 7th Standard parallel North, at a point 9.36 chains west of ¼ Sec Cor. on South side of Sec 31, in T29N R31W, which cor is a mound of earth 2 ft high 4½ ft base over it from pits 24x18x12 ins E & W of Cor 5½ ft dist, with red cedar post in center of mound 3x3 ins square, 12 ins above mound marked ¼ S on N face.
For Cor. to Secs 1 & 2 Drive a charred stake 12 ins in the ground for closing Cor to Secs 1 & 2. dig pits 18x18x12 S, E & W of Cor 5½ ft dist & raise mound of earth 2 ft high 4½ ft base over it, In E pit drive a stake 2 ins square 2 ft long 12 ins in the ground marked
C C T28N R32W on S

T28N R32W

S1 on E and
S2 on W faces, with 1 notch on E & 5 notches on W faces
Land South 14 and north 33,75 chs rolling
Soil 2nd rate, balance land Soil 1st rate.

From the Cor to Secs 34 & 35 on the south boundary of the township which cor. is a mound of earth 2½ ft high 5 ft base over it, with pits 24x18x12 ins N S. E & W of Cor 6 ft dist, and Red cedar stake 2 ins square 12 ins in the ground in E pit marked,
T28N on N
R32W on W
T27N on S faces with 4 notches on W and 2 notches on E faces Drive
North bet Secs 34 & 35
Va 13° 30' E
40,00 Drive a charred stake 12 ins in the ground for ¼ Sec Cor, dig pits 18x18x12 ins N & S of post 5½ ft dist & raise mound of earth 1½ ft high 3½ ft base over it. In N pit drive a cedar stake 2 ins square 2 ft long 12 ins in the ground marked ¼ S on N face,
80,00 Drive a charred stake 12 ins in the ground for Cor to Secs 26, 27, 34 & 35, dig pits 18x18x12 ins in each Sec 5½ ft dist & raise mound of earth 2 ft high 4½ ft base over it. In SE pit drive a cedar stake 2 ins square 2 ft long 12 ins in the ground marked

Subdivisions

T28N S26 on NE
R32W S35 on SE
S34 on SW and
S27 on NW with 1 notch on S and 2 notches on E edges
Land rolling Soil 2nd rate,

East on a random line bet Secs 26 & 35
Va 13° 30' E
40.00 Set temporary 1/4 Sec Cor
79.88 Intersect N & S line at 14 lks S of cor to Secs, 25, 26, 35 & 36, Thence
S89°54'W on a true line bet Secs 26 & 35 with same Va
39.94 Drove a charred stake 12 ins in the ground for 1/4 Sec
Cor, dug pits 18x18x12 ins E & W of post 5½ ft dist and
raised mound of earth 1½ ft high 3½ ft base over
it, In E pit drove a cedar stake 2 ins square, 2 ft long
12 ins in the ground marked 1/4 S on E face,
79.88 The Cor to Secs 26, 27, 34 & 35
Land rolling Soil 2nd rate

T28N R32W

North bet Secs 26 & 27
Va 13° 30' E
40.00 Drove a charred stake 12 ins in the ground for 1/4
Sec Cor, dug pits 18x18x12 ins N & S of post 5½ ft dist
and raised mound of earth 1½ ft high 3½ ft base over
it In N pit drove a cedar stake 2 ins square 2 ft
long 12 ins in the ground marked 1/4 S on N face
47.00 Road bears NW and SE
80.00 Drove a charred stake 12 ins in the ground for Cor
to Secs, 22, 23, 26 & 27, dug pits 18x18x12 ins in each
Sec, 5½ ft dist, and raised mound of earth
2 ft high 4½ ft base over it, In SE pit
drove a cedar stake 2 ins square 2 ft
long 12 ins in the ground marked
T28N S23 on NE
R32W S26 on SE
S27 on SW and
S22 on NW faces with 2 notches on S and E
edges
Land rolling
Soil 2nd rate

East on a random line bet Secs 23 & 26
Va 13° 30' E
40.00 Set temporary ¼ Sec Cor.
80.04 Intersect N & S line at 18 lks N of cor to Secs
23, 24, 25 & 26 Thence
N 89° 55' west on a true line bet Secs 23 & 26, with same Va
40.03 Drive a charred stake 12 ins in the ground
for ¼ Sec Cor. dug pits 18 x 18 x 12 ins E & W of post
5½ ft dist and raised mound of earth 1½
ft high 3½ ft base over it. In E pit
drive a cedar stake 2 ins square 2 ft long
12 ins in the ground marked ¼ S on E face
80.04 The Cor to Secs 22, 23, 26 & 27
Land rolling
Soil 2nd rate.

November 3rd 1882

North bet Secs 22 & 23
Va 13° 30' E
40.00 Drove a charred stake 12 ins in the ground for ¼
Sec Cor, dug pits 18 x 18 x 12 ins N & S of post 5½ ft dist
and raised mound of earth 1½ ft high 3½ ft
base over it. In N pit drove a charred stake
2 ins square, 2 ft long 12 ins in the ground
marked ¼ S on N face
54.00 Descend
66.00 Foot of hill, 60 ft, enter Loup Valley, bears NW & SE.
70.00 Ranche, 5 chs west of line, built of cedar logs. No one at home.
78.00 North Loup river 50 lks wide, runs S.E.
80.00 Drove a charred stake 12 ins in the ground for Cor to
Secs 14, 15, 22 & 23, dug pits 18 x 18 x 12 ins in each Sec
5½ ft dist. and raised mound of earth 2 ft high 4½ ft
base over it. In SE pit drove a cedar stake 2 ins
square, 2 ft long, 12 ins in the ground marked
T28N S14 on NE
R32W S23 on SE
S22 on SW and
S15 on NW faces with 3 notches on S and 2 notches on Edges
Land South 66 chs rolling Soil 2nd rate
Remainder level and Soil 1st rate

East on a random Bet Secs 14 & 23
Va 13° 30' E
40.00 Set temporary 1/4 Sec Cor.
80.00 Intersect N & S line at 30 lks N of Cor to
Secs 13, 14, 23 & 24, Chains
N 89° 47' W on a true line bet Secs 14 & 23 with same Va
40.00 Drive a charred stake 12 ins in the ground
for 1/4 Sec Cor, dig pits 18x18x12 ins E & W of
post 5½ ft dist and raised mound of earth
1½ ft high 3½ ft base over it, In E pit drive
a cedar stake 2 ins square 2 ft long 12
ins in the ground marked 1/4 Dm E face
80.00 The Cor to Secs 14, 15, 22 & 23
Land level
Soil 1st rate,

North bet Secs 14 & 15
Va 13° 30' E
21.00 Leave Lump valley, course NW and NE
40.00 Top of ridge about 100 ft.
Drive a charred stake 12 ins in the ground for 1/4
Sec Cor dig pits 18x18x12 ins N & S of Cor 5½ ft dist,
and raised mound of earth 1½ ft high 3½ ft
base over it In N pit drive a cedar stake 2 ins
square 2 ft long 12 ins in the ground marked 1/4 S on N face
Chains on rolling land
80.00 Drive a charred stake 12 ins in the ground for
Cor to Secs 10, 11, 14 & 15, dig pits 18x18x12 ins in each
dir 5½ ft dist and raised mound of earth
2 ft high 4½ ft base over it. In NE pit drive a
cedar stake 2 ft long 2 ins square, 12 ins in
the ground marked,
T 28 N S 11 on NE
R 32 W S 14 on NE
S 15 on SW and
S 10 on NW faces with 4 notches on Sand
2 notches on E edges
Land South 21 chains level Soil 1st rate
Balance rolling Soil 2nd rate

Subdivisions

East on a random line bet Secs 11 & 14
Va 13° 30' E

40,00 Set temporary ¼ Sec Cor, and descend,
47,00 Foot of hill 100 ft high, Enter Valley bears NW & SW
63,00 Leave valley bears NE & SW, & ascend about 40 ft,
80,12 Intersect N & S line at a point 25 lks N of
cor to Secs 11, 12, 13 & 14, Thence
N 89° 49' W on a true line bet Secs 11 & 14 with same Va
40,06 Drove a charred stake 12 ins in the ground for
¼ Sec Cor, dug pits 18 x 18 x 12 ins E & W of post 5½
ft dist, and raised a mound of
earth 1½ ft high 3½ ft base over it, In E
pit drove a cedar stake 2 ins square, 2 ft long
12 ins in the ground marked ¼ S on E face
80,12 The Cor to Secs 10, 11, 14 & 15
Land west 49 and east 17,12 chs rolling
Soil 2nd rate, Balance 1st rate.

T 28 N R 32 W

North bet Secs 10 & 11
Va 13° 30' E

40,00 Drove a charred stake 12 ins in the ground for ¼
Sec Cor, dug pits 18 x 18 x 12 ins N & S of post 5½ ft dist
and raised mound of earth 1½ ft high 3½ ft
base over it, In N pit drove a cedar stake
2 ins square 2 ft long 12 ins in the ground
marked ¼ S on N face.
47,00 Foot of hill Enter valley bears SE & SW

54,00 Leave valley bears E & W and ascend,
80,00 Drove a charred stake 12 ins in the ground for Cor
to Secs 2, 3, 10 & 11, dug pits 18 x 18 x 12 ins in each
dir, 5½ ft dist and raised mound of earth 1½
ft high 3½ ft base over it, In S & E pit drove a
cedar stake 2 ins square 2 ft long 12 ins in the
ground marked
T 28 N S 2 on NE
R 32 W S 11 on SE
S 10 on SW and
S 3 on NW faces with 5 notches on S & 2 notch on
E edges,
Land, South 49 & North 26 chs Rolling Soil 2nd Rate
Balance level, Soil 1st rate.

Subdivisions

East on a random line bet Secs 2 & 11
Va 13° 30' E

40.00 Set temporary 1/4 Sec Cor.
80.10 Intersect N & S line at a point 10 lks N of cor to Secs 1, 2, 11 & 12. Thence
N 89° 56' W on a true line bet Secs 2 & 11 with same Va
110.05 Drove a charred stake 12 ins in the ground for 1/4 Sec Cor. dug pits 18 x 18 x 12 ins E & W of post 5½ ft dist, and raised mound of earth 1½ ft high 3½ ft base on it. In E pit drove a cedar stake 2 ins square 2 ft long 12 ins in the ground marked 1/4 S on E face.
80.10 The Cor to Secs 2, 3, 10 & 11
Land rolling
Soil 2nd rate

T28N R32W

North on a true line bet Secs 2 & 3
Va 13° 30' E

10.00 Descend
34.00 Foot of hill 100 ft high. Enter valley bears E & W.
40.00 Drove a charred stake 12 ins in the ground for 1/4 Sec Cor dug pits 18 x 18 x 12 ins N & S of post 5½ ft dist & raised mound of earth 1½ ft high 3½ ft base on it. In N pit drove a cedar stake 2 ins square, 2 ft long 12 ins in the ground marked 1/4 S on N face.
55.00 Leave valley bears E & W. and ascend.
83.40 Intersect 7th Standard Parallel North at a point 9.40 chs west of 1/4 Sec Cor on S side of Sec 36 in T29N R32W which cor is a mound of earth 2 ft high 4½ ft base on it from pits 24 x 18 x 12 ins E & W of cor 5½ ft dist, with red cedar post in center of mound 3 x 3 ins square, 12 ins above mound marked 1/4 S on N face; Drove a charred stake 12 ins in the ground for Closing cor to Secs 2 & 3, dug pits 18 x 18 x 12 ins S. E & W of cor 5½ ft dist, and raised mound of earth 2 ft high 4½ ft base on it. In E pit drove a stake 2 ins square. 2 ft long 12 ins in the ground marked:
CC T28N R32W on S
S. 2 on E and
S 3 on N faces, with 3 notches on E & 4 notches on W faces
Land N 34 x N 20 chs rolling & 2nd rate and balance land Soil 1st rate

Subdivisions

From the Cor to Secs 33 & 34 on the South boundary of township which cor is a mound of earth 2½ ft high 5 ft base over it with pits 24 x 18 x 12 ins N. S. E & W of Cor 6 ft dist, and red willow stake 2 ins square, 12 ins in the Ground in E pit marked,

T28N on N

R32W on W

T27N on S faces with 3 notches on E & W faces Iron

North left Secs 33 & 34

Va 13° 32' E

40.00 Drove a charred stake 12 ins in the ground for ¼ Sec Cor. dug pits 18 x 18 x 12 ins N & S of Cor 5½ ft dist, and raised mound of earth 1½ ft high 3½ ft base over it. In N pit drove a cedar stake 2 ins square, 2 ft long 12 ins in ground marked ¼ S on N face.

56.00 Leave valley, bears NW & SE. and ascend

80.00 Top of hill about 75 ft high

Drove a charred stake 12 ins in the ground for Cor to Secs 27, 28 33 & 34 dug pits 18 x 18 x 12 ins in each sec, 5½ ft dist. In SE pit drove a cedar stake 12 ins in the ground 2 ins square 2 ft long marked

T28N S 27 on NE

R32W S 34 on SE

S 33 on SW and

S 28 on N W with 3 notch on E & notch on S edges.

T28N R32W

Land South 56 chs level Soil 1st rate, balance is high & sandy Soil 3rd rate

East on a random line left Secs 27 & 34

Va 13° 32' E

40.00 Set temporary ¼ sec cor.

80.38 Intersect N & S line at a point 35 chs N of Cor to Secs 26, 27, 34 & 35 Thence

N 89° 45' W on a true line left Secs 27 & 34 with same Va

40.19 Drove a charred stake 12 ins in the ground for ¼ sec cor. dug pits 18 x 18 x 12 ins. E & W of post 5½ ft dist and raised mound of earth 1½ ft high 3½ ft base over it. In E pit drove a cedar stake 2 ins square 2 ft long 12 ins in the ground marked ¼ S on E face

80.38 The Cor to Secs 27, 28, 33 & 34

Land high and sandy

Soil 3rd rate

Subdivisions

North bet Secs 27 & 28
Va 13° 32' E

40.00 Drove a charred stake 12 ins in the ground for 1/4 Sec cor. dug pits 18×18×12 ins N & S of post 5½ ft dist, and raised mound of earth 1½ ft high 3½ ft base over it. In N pit drove a cedar stake 2 ins square 2 ft long 12 ins in the ground marked 1/4 S on N face

67.00 Road. Bears E and W

80.00 Drove a charred stake 12 ins in the ground for 1/4 cor. to Secs. 21-22-27-28 dug pits 18×18×12 ins in each Sec 5½ ft dist. and raised mound of earth 2 ft high 4½ ft base over it. In SE pit drove a cedar stake 2 ins square 2 ft long 12 ins in the ground marked T 28 N S 22 on NE
R 32 W S 27 on SE
S 28 on SW and
S 21 on NW faces with 2 notches on S and 3 notches on E edge.
Land high and sandy
Soil 3rd rate.

T 28 N R 32 W

East on a random line bet Secs 22 & 27
Va 13° 32' E

40.00 Set temporary 1/4 Sec Cor.

80.32 Intersect N & S line at a point 42 lks N of cor to Secs. 22, 23, 26 & 27. Thence N 89° 42' W on a true line bet Secs 22 & 27 with Same Va

40.16 Drove a charred stake 12 ins in the ground for 1/4 Sec cor. dug pits 18×18×12 ins E & W of post 5½ ft dist. and raised mound of earth 1½ ft high 3½ ft base over it. In E pit drove a cedar stake 2 ins square 2 ft 12 ins in the ground marked 1/4 S on E face

80.32 The cor to Secs 21, 22, 27 & 28
Land high and sandy
Soil 3rd rate.

Subdivisions

North bet. Secs 21 and 22.
Va 13° 32' E

40,00 Drove a charred stake 12 ins in the ground for ¼ sec cor. dug pits 18x18x12 ins N & S of put 5½ ft dist, and raised mound of earth 1½ ft high 3½ ft base over it. In N pit drove a cedar stake 2 ins square 2 ft long 12 ins in the ground marked ¼ S on N face.

80.00 Drove a charred stake 12 ins in the ground for Cor to Secs 15, 16, 21 & 22 dug pits 18x18x12 ins in each sec 5½ ft dist. and raised mound of earth 2 ft high 4½ ft base over it. In SE pit drove a cedar stake 2 ins square 2 ft long 12 ins in the ground marked
T28N S15 in NE
R32W S22 in SE
S21 in SW and
S16 in NW faces, with 3 notches on E & S edges
Land high and sandy
Soil 3rd rate.

T28N R32W

East on a random line bet Secs 15 & 22
Va 13° 32' E

40.00 Set temporary ¼ Sec Cor. and descend.

61,00 Foot of hill. 75 ft high, enter Loup valley bears NW and SE

78,00 North Loup river 50 lks wide, runs SE.

80,16 Intersect N & S line at Cor to Secs 14, 15, 21 & 22 Thence W on a true line bet Secs 15 & 22. with same va

40,08 Drove a charred stake 12 ins in the ground for ¼ sec cor. dug pits 18x18x12 ins E & W of post 5½ ft dist and raised a mound of earth 1½ ft high 3½ ft base over it. In E pit drove a cedar stake 2 ins square 2 ft long 12 ins in the ground marked ¼ S on E face

80,16 The cor to Secs 15, 16, 21 & 22.
Land west 61 chs rolling Soil 2nd rate
balance level Soil 1st rate.

Subdivisions

North bet Secs 15 & 16.
Va 13° 32' E
Descend.

40.00 Drove a charred stake 12 ins in the ground for 1/4 Sec Cor. dug pits 18x18x12 ins N & S of post 5½ ft dist and raised mound of earth 1½ ft high 3½ ft base over it. In N pit drove a cedar stake 2 ins square 2 ft long 12 ins in the ground marked 1/4 on N face.

41.00 Foot of hill 70 ft high, enter Loup Valley bears NW & SE

61.00 North Loup river 70 lks wide runs SE, and second Bluff 60 ft high bears NW and SE.

80.00 Drove a charred stake 12 ins in the ground for Cor to Secs 9, 10, 15 & 16 dug pits 18x18x12 ins in each dir 5½ ft dist and raised mound of earth 2 ft high 4½ ft base over it. In SE pit drove a cedar stake 2 ins square 2 ft long 12 ins in the ground marked
T 28 N S 10 in NE
R 32 W S 15 in SE
S 16 in SW and
S 9 in NW faces with 4 notches in S and 3 notches in E edges
Land South 41 and north 19 chs rolling Soil 3rd rate
the balance level Soil 1st rate.

Nov 4, 1882

T 28 N R 32 W

East on a random line bet Secs 10 & 15
Va 13° 32' E

40.00 Set temporary 1/4 Sec Cor.

80.20 Intersect N & S line at a point 10 lks S of Cor to Secs 10, 11, 14 & 15. Since S 89° 56' W on a true line bet Secs 10 & 15 with same va

40.10 Drove a charred stake 12 ins in the ground for 1/4 Sec Cor. dug pits 18x18x12 ins E & W of post 5½ ft dist and raised mound of earth 1½ ft high 3½ ft base over it. In E pit drove a cedar stake 2 ins square 2 ft long 12 ins in the ground marked 1/4 S on E face

80.20 The Cor to Secs 9, 10, 15 & 16
Land rolling
Soil 2nd rate.

Subdivisions

North bet Secs 9 & 10
Va 13° 32' W.

21,00 Descend.
33,00 Foot of ridge 60 ft high, enter valley bears NE & SW
40,00 Drove a charred stake 12 ins in the ground for ¼ Sec cor. dug pits 18×18×12 ins N & S of post 5½ ft dist and raised mound of earth 1½ ft high 3½ ft base over it. In N pit drove a cedar stake 2 ins square 2 ft long 12 ins in the ground marked ¼ S on N face.
48.00 Leave valley, bears E & W and ascend.
80,00 Top of ridge 60 ft high
Drove a charred stake 12 ins in the ground for Cor to Secs 3, 4, 9 & 10. dug pits 18×18×12 ins in each sec 5½ ft dist and raised mound of earth 2 ft high 4½ ft base over it. In SE pit drove a cedar stake 2 ins square 2 ft long, 12 ins in the ground marked
T28N S3 on NE
R32W S10 on SE
S9 on SW and
S4 on NW faces with 5 notches on S & 3 notches on E edges.
Land, South 33 & North 32 No rolling Soil 2nd rate
Ballance level and soil 1st rate.

T28N R32W

East on a random line bet Secs 3 & 10
Va 13° 32' E

40.00 Set temporary ¼ Sec Cor.
80,24 Intersect N & S line at a point 14 lks S of cor to Secs 2, 3, 10 & 11. Thence S89°54' W on a true line bet Secs 3 & 10 with same Va.
40,12 Drove a charred stake 12 ins in the ground for ¼ Sec cor. dug pits 18×18×12 ins E & W of post 5½ ft dist and raised mound of earth 1½ ft high 3½ ft base over it. In E pit drove a cedar stake 2 ins square. 2 ft long 12 ins in the ground marked ¼ S on E face.
80,24 The cor to Secs 3, 4, 9 & 10
Land rolling
Soil 2nd rate.

Subdivisions

North on a true line bet Secs 3 & 4,

Va 13° 32' E

40,00 Drove a charred stake 12 ins in the ground for ¼ Sec Cor. dug pits 18×18×12 ins N & S of post 5½ ft dist, and raised mound of earth 1½ ft high 3½ ft base over it. In N pit drove a cedar stake 2 ins square 2 ft long 12 ins in the ground marked ¼ S on N face

82,87 Intersected 7th Parrallel North at a point 9,56 chs West of ¼ Sec cor on S side of Sec 35, in T29N R32W, which cor is a mound of earth 2 ft high 4½ ft base over it from pits 24×18×12 ins E & W of Cor 5½ ft dist, with red cedar post in center of mound 3×3 ins square, 12 ins above mound marked ¼ S on N face.

Drove a charred stake 12 ins in the ground for closing Cor to Secs 3 & 4, dug pits 18×18×12 ins S E & W of cor 5½ ft dist, and raised mound of earth 2 ft high 4½ ft base over it. In [illegible] pit drove a cedar stake 2 ins square 2 ft long 12 ins in the ground marked

C C T28N R32W on S

S3 on E and

S4 on W faces, with 3 notches on E & W faces.

Land rolling

Soil 2nd rate.

T28N R32W

Found the Cor to Secs 32 & 33 on the South boundary of the township which cor is a mound of earth 2½ ft high 5 ft base over it with pits 24×18×12 ins N S E & W of Cor 6 ft dist, and red willow stake 2 ins square, 12 ins above the ground in E pit marked: T28N on N

R32W on W and

T27N on S faces with 4 notches on E & 2 notches on W faces I run

North bet Secs 32 & 33

Va 13° 33' E

40,00 Drove a charred stake 12 ins in the ground for ¼ Sec Cor, dug pits 18×18×12 ins N & S of post 5½ ft dist and raised mound of earth 1½ ft high 3½ ft base over it. In N pit drove a cedar stake 2 ins square 2 ft long 12 ins in the ground marked ¼ S on N face.

59,00 Leave valley, bears NE & SW.

80,00 Drove a charred stake 12 ins in the ground for Cor to Secs 28, 29, 32 & 33, dug pits 18×18×12 ins in each Sec 5½ ft dist and raised mound of earth 2 ft high 4½ ft base over it. In SE pit drove a cedar stake 2 ins square 2 ft long 12 ins in the ground marked

T28N S28 on NE

R32W S33 on SE

S32 on SW and

S29 on NW faces, with 4 notches on E & 1 notch on S faces

Land, S 59 chs level Soil 1st rate, Ballance rolling Soil 3rd rate,

Subdivisions

East on a random line bet Secs 28 & 33.
Va 13° 33' E

40.00 Set temporary 1/4 Sec Cor.
80.00 Intersect N & S line at a point 7 lks S of Cor to Secs 27, 28, 33 & 34 thence
S 89° 57' W on a true line bet Secs 28 & 33 with same va
40.00 Drove a charred stake 12 ins in the ground for 1/4 Sec Cor. dug pits 18x18x12 ins E & W of post 5½ ft dist and raised mound of earth 1½ ft high 3½ ft base over it. In E pit drove a cedar stake 2 ins square 2 ft long 12 ins in the ground marked "1/4 S on E face.
80.00 The Cor to Secs 28, 29, 32 & 33
Land high and sandy
Soil 3rd rate.

T 28 N R 32 W

North bet Secs 28 & 29
Va 13° 33' E

31.00 Top of ridge about 70 ft high.
40.00 Drove a charred stake 12 ins in the ground for 1/4 Sec cor. dug pits 18x18x12 ins N & S of post 5½ ft dist and raised mound of earth 1½ ft high 3½ ft base over it. In N pit drove a cedar stake 2 ins square 2 ft long 12 ins in the ground marked 1/4 S on N face
80.00 Drove a charred stake 12 ins in the ground for Cor to Secs 20, 21, 28 & 29, dug pits 18x18x12 ins in each Sec 5½ ft dist and raised mound of earth 1½ ft high 3½ ft base over it. In SE pit drove a cedar stake 2 ins square 2 ft long 12 ins in the ground marked
T 28 N S 21 on NE
R 32 W S 28 on SE
S 29 on SW and
S 20 on NW faces with 2 notches on S and 4 notches on E faces.
Land high and sandy
Soil 3rd rate.

Subdivisions

East on a random line bet Secs 21 & 28
Va 13° 33' E

Descend

40,00 At temporary ¼ Sec Cor. West edge of broad sandy drain 30 ft deep descends N.W.

42,00 Road bears NW and SE

57,00 E edge of drain, 30 ft deep. Ascend.

80,20 Intersect N & S line at a point 36 lks N of Cor to Secs 21, 22, 27 & 28

Thence N89°45' W on a true line bet Secs 21 & 28 with same Va

40,10 Drive a charred stake 12 ins in the ground for ¼ Sec Cor. Dig pits 18x18x12 ins E & W of post 5½ ft dist and raised mound of earth 1½ ft high 3½ ft base over it. In E pit drive a cedar stake 2 ins square 2 ft long 12 ins in the ground marked ¼ S on E face

80,20 The Cor to Secs 20, 21, 28 & 29
Land rolling and Sandy
Soil 3rd rate.

North bet Secs 20 & 21
Va 13° 33' E

Descend.

26,00 SW edge of broad sandy drain descends N W.

34,00 Road bears N W and S E

40,00 Drive a charred stake 12 ins in the ground for ¼ Sec Cor dig pits 18x18x12 ins N & S of post 5½ ft dist and raised mound of earth 1½ ft high 3½ ft base over it. In N pit drive a cedar stake 2 ins square 2 ft long 12 ins in the ground marked ¼ S on N face.

43,00 NE edge of drain and ascend.

80,00 Drive a charred stake 12 ins in the ground for Cor to Secs 16, 17, 20 & 21. dig pits 18x18x12 ins in each sec 5½ ft dist and raised mound of earth 2 ft high 4½ ft base over it. In SE pit drive a cedar stake 2 ins square 2 ft long, 12 ins in the ground marked
T28N S16 on NE
R32W S21 on SE
S20 on SW and
S17 on NW faces with 3 notches on S and 4 notches on E edges
Land rolling & Sandy Soil 3rd rate

Subdivisions

East on a random line bet Secs 16 & 21
Va 13° 33' E

40.00 Set temporary 1/4 Sec Cor.

80.08 Intersect N & S line at a point 42 lks N of Cor to Secs 15, 16, 21 & 22 Thence N 89° 42' W on a true line bet Secs 16 & 21 with same va

40.04 Drove a charred stake 12 ins in the ground for 1/4 Sec Cor. Dug pits 18 x 18 x 12 ins E & W of post 5 1/2 ft dist. and raised mound of earth 1 1/2 ft high 3 1/2 ft base over it. In E pit drove a cedar stake 2 ins square 2 ft long, 12 ins in the ground marked 1/4 S on E face

80.08 The Cor to Secs 16, 17, 20 & 21
Land rolling and sandy
Soil 3rd rate

T28N R32W

North bet Secs 16 & 17,
Va 13° 33' E

40.00 Drove a charred stake 12 ins in the ground for 1/4 Sec Cor. Dug pits 18 x 18 x 12 ins N & S of post 5 1/2 ft dist. and raised mound of earth 1 1/2 ft high 3 1/2 ft base over it. In N pit drove a cedar stake 2 ins square 2 ft long 12 ins in the ground marked 1/4 S on N face. Descend

47.00 Foot of hill 75 ft high, enter Loup valley bears E and SW

68.00 North Loup river 50 lks wide runs SE

74.00 Leave Loup valley bears E & W and Ascend

80.00 Drove a charred stake 12 ins in the ground for Cor to Secs 8, 9, 16 & 17. Dug pits 18 x 18 x 12 ins in each Sec 5 1/2 ft dist and raised mound of earth 2 ft high 4 1/2 ft base over it. In SE pit drove a cedar stake 2 ins square, 2 ft long 12 ins in the ground marked
T28N S9 on NE
R32W S16 on SE
S17 on SW and
S8 on NW faces with 4 notches on E & S edges.
Top of bluff 60 ft high.
Land S47 & N6 chs rolling Soil 2nd rate Balance level 1st rate
November 5, 1882

Subdivisions

East on a random line bet Secs 9 & 16
Va 13° 33' E

Descend

18.00 Enter low break in ridge 30 ft deep.

21.00 Leave break in ridge 30 ft deep and ascend.

40.00 Set temporary 1/4 Sec Cor.

79.98 Intersect N & S line at a point 38 lks N of Cor to Secs 9, 10, 15 & 16. Thence

N 89° 44' W on a true line bet Secs 9 & 16 with Same Va

39.99 Drive a cherrien stake 12 ins in the ground for 1/4 Sec Cor. Dig pits 18x18x12 ins E & W of post 5 1/2 ft dist, and raised mound of earth 1 1/2 ft high 3 1/2 ft base over it. In E pit drive a cedar stake 2 ins square 2 ft long 12 ins in the ground marked 1/4 S on E face

79.98 The Cor to Secs 8, 9, 16 & 17,

Land rolling

Soil 2nd rate

T 28 N R 32 W

North bet Secs 8 & 9
Va 13° 33' E

20.00 Descend,

35.00 Foot of hill 60 ft high enter valley bears NW & SE

40.00 Drive a cherrien stake 12 ins in the ground for 1/4 Sec Cor. Dig pits 18x18x12 ins N & S of post 5 1/2 ft dist and raised mound of earth 1 1/2 ft high 3 1/2 ft base over it. In N pit drive a cedar stake 2 ins square. 2 ft long 12 ins in the ground marked 1/4 S on N face.

58.00 Leave valley bears NW & SE and ascend,

80.00 Drive a cherrien stake 12 ins in the ground for Cor to Secs 4, 5, 8 & 9, dig pits 18x18x12 ins in each Sec 5 1/2 ft dist, and raised mound of earth 2 ft high 4 1/2 ft base over it. In S E pit drive a cedar stake 2 ins square 2 ft long 12 ins in the ground marked

T 28 N S 4 on N E

R 32 W S 9 on S E

S 8 on S W and

S 5 on N W faces with Notch on S & 4 notches on E edges

Top of ridge 60 ft high

Land, S 95 & N 22 chs rolling Soil 2nd rate

Remainder level and soil 1st rate.

Subdivisions

East on a random line bet Secs 4 & 9
Va 13° 33' E

40.00 Set temporary 1/4 Sec Cor

79.82 Intersect N & S line at a point 12 chs N of
of Cor to Secs 3, 4, 9 & 10 Thence
N 89° 55' W on a true line bet Secs 4 & 9
with same va

39.91 Drove a charred stake 12 ins in the ground
for 1/4 Sec Cor, dug pits 18 x 18 x 12 ins E & W of post
5 1/2 ft dist and raised mound of earth
1 1/2 ft high 3 1/2 ft base over it In E pit drove
a cedar stake 2 ins square, 2 ft long 12
ins in the ground marked 1/4 S on E face

79.82 The Cor to Secs 4, 5, 8 & 9
Land rolling
Soil 2nd rate.

T 28 N R 32 W

North on a true line bet Secs 4 & 5
Va 13° 33' E

40.00 Drove a charred stake 12 ins in the ground for 1/4 Sec
Cor, dug pits 18 x 18 x 12 ins N & S of Cor 5 1/2 ft dist,
and raised mound of earth 1 1/2 ft high 3 1/2 ft
base over it. In N pit drove a cedar stake
2 ins square 2 ft long 12 ins in the ground marked
1/4 S on N face

82.00 Intersected 7th Standard Parallel north at a point 9.33 chs west of 1/4
Sec Cor on side of Secs 33 & 34 in T 29 N R 32 W which cor is a mound of
earth 2 ft high 4 1/2 base over it from pits 18 x 18 x 12 ins E & W
of Cor 5 1/2 ft dist, with red cedar post in center of mound 3 x 3 ins
square 12 ins above mound marked 1/4 S on N face.
Drove a charred stake 12 ins in the ground for closing Cor to
Secs 4 & 5, dug pits 18 x 18 x 12 ins S, E & W of Cor 5 1/2 ft dist & raised
mound of earth 2 ft high 4 1/2 ft base over it, In S pit drove a cedar
stake 2 ins square 2 ft long 12 ins in the ground marked
C C T 28 N R 32 W on S
S 4 on E and
S 5 on W faces with 4 notches on E & 2 notches on W faces
Land rolling
Soil 2nd rate.

From the Cor to Secs 31 & 32 on the South boundary of the township which cor is a mound of earth 2½ ft high & ft base over it with pits 24×18×12 ins N & S, E & W of Cor 6 ft dist & red cedar stake 2 ins square, 12 ins above ground in E pit marked
T28 N on N
R32 W on W
T27 N on S faces with 5 notches on E & 1 notch on W faces Drum.

North bet Secs 31 & 32
Va 13° 34' E

40.00 Drove a charred stake 12 ins in the ground for ¼ Sec Cor, dug pits 18×18×12 ins N & S of post 5 ft dist & raised mound of earth 1½ ft high 3½ ft base over it, In N pit drove a cedar stake 2 ins square 2 ft long 12 ins in the ground marked ¼ S on N face,
48.00 Leaves valley, bears NE & W
80.00 Drove a charred stake 12 ins in the ground for Cor to Secs 29, 30, 31 & 32, dug pits 18×18×12 ins in each sec 5½ ft dist and raised mound of earth 2 ft high 4½ ft base over it, In SE pit drove a cedar stake 2 ins square 2 ft long 12 ins in the ground marked
T28 N R29 on NE
R32 W R32 on SE
R30 on S W
and
R30 on N W faces with 1 notch on S and 5 notches on E edges
Land, South part level, Soil 1st rate, North part rolling Soil 2nd rate,

East on a random line bet Secs 29 & 32,
Va 13° 34' E
40.00 Set temporary ¼ Sec Cor.
80.12 Intersect N & S line at a point 21 links N of cor to Secs 28, 29, 32 & 33. Thence
N 89° 51' W on a true line bet Secs 29 & 32 with same Va
40.06 Drove a charred stake 12 ins in the ground for ¼ Sec cor, dug pits 18×18×12 ins E & W of post 5½ ft dist and raised mound of earth 1½ ft high 3½ ft base over it. In E pit drove a cedar stake 2 ins square 2 ft long 12 ins in the ground marked ¼ S on E face
80.12 The Cor to Secs 29, 30, 31 & 32,
Land high and sandy
Soil 3rd rate

Subdivisions

West on a random line bet Secs 30 & 31
Va 13° 34' E

40.00 Set temporary ¼ Sec Cor.

77.43 Intersect 4th Guide Meridian, the west boundary of township at a point 25 links S of cor to Secs 30 & 31, which cor is a mound of earth 3½ ft high 6 ft base over it with pits 24x18x12 ins N, S, E & W of, Cor 6 ft dish and red cedar post 3x3 ins square, 12 ins above center of mound marked
T28 N m N
R02 W m E

4 R33 W m W faces, with 1 notch on S & 2 notches on N faces, thence S 89°48' E on a true line bet Secs 30 & 31 with same va

37.43 I mound a charred stake 12 ins in the ground for ¼ Sec Cor dug pits 6x18x12 ins E & W of post 5½ ft dish and raised mound of earth 1½ ft high 3½ ft base over it. In E pit I found a cedar stake 2 ins square 2 ft long 12 ins in the ground marked ¼ S on E face

77.43 To Cor to Secs 29, 30, 31 & 32
Land high and sandy
Soil 3rd rate.

T28 N R02 W

North bet Secs 29 & 30
Va 13° 34' E

13.00 Top of hill 60 ft high

40.00 I mound a charred stake 12 ins in the ground for ¼ Sec Cor, dug pits 18x18x12 ins N & S of post 5½ ft dish and raised mound of earth 1½ ft high 3½ ft base over it. In N pit found a cedar stake 2 ins square 2 ft long 12 ins in the ground marked ¼ S on N face

80.00 I mound a charred stake 12 ins in the ground for Cor to Secs 19, 20, 29 & 30 dug pits 18x18x12 ins in each sec 5½ ft dist, and raised mound of earth 2 ft high 4½ ft base over it. In SE pit found a cedar stake 2 ins square 2 ft long 12 ins in the ground marked
T28 N S 20 on NE
R02 W S 29 on SE
S 30 on SW and
S 19 on NW faces with 2 notches on S and 5 notches on E edges.
Land high and sandy
Soil 3rd rate

Subdivisions

East on a random line bet Secs 20 & 29
Va 13° 34' E

40.00 Set temporary 1/4 Sec Cor.

79.70 Intersect N & S line at a point 14 lks S of cor to Secs 20, 21, 28 & 29 Thence S 89° 54' W on a true line bet Secs 20 & 29, with same va.

39.85 Drive a charred stake 12 ins in the ground for 1/4 Sec cor, dug pits 18x18x12 ins E & W of post 5 1/2 ft dist and raised mound of earth 1 1/2 ft high 3 1/2 ft base over it, In E pit drove a cedar stake 2 ins square 2 ft long 12 ins in the ground marked 1/4 S on E face,

79.70 The Cor to Secs 19, 20, 29 & 30.
Land high and sandy
Soil 3rd rate,

West on a random line bet Secs 19 & 30
va 13° 34' E

40.00 Set temporary 1/4 Sec Cor.

77.00 Intersect 4th Guide meridian, the west boundary of township at a point 25 lks north of cor to Secs 19 & 30, which cor is a mound of earth 2 1/2 ft high 5 ft base over it, with pits 24x18x12 ins N S E & W of cor 6 ft dist and red cedar post 3x3 ins square 12 ins above mound marked
T 28 N on N
R 32 W on E
R 33 W on W faces with 2 notches on S and 4 notches on N faces. Thence
N 89° 49' E on a true line bet Secs 19 & 30, with same va

37.00 Drove a charred stake 12 ins in the ground for 1/4 Sec Cor, dug pits 18x18x12 ins E & W of post 5 1/2 ft dist, and raised mound of earth 1 1/2 ft high 3 1/2 ft base over it, In E pit drove a cedar stake 2 ins square 2 ft long 12 ins in the ground marked 1/4 S on E face

77.00 The Cor to Secs 19, 20, 29 & 30
Land high and sandy
Soil 3rd rate,

Subdivisions

North bet Secs 19 & 20
va 13° 34' E

40.00 Drove a charred stake 12 ins in the ground for ¼ Sec Cor. dug pits 18x18x12 ins N & S of post 5½ ft dist and raised mound of earth 1½ ft high 3½ ft base over it. In N pit drove a cedar stake 2 ins square 2 ft long 12 ins in the ground marked ¼ S on N face

80.00 Drove a charred stake 12 ins in the ground for Cor to Secs 17, 18, 19 & 20. dug pits 18x18x12 ins in each Sec 5½ ft dist, and raised mound of earth 2 ft high 4½ ft base over it. In SE pit drove a cedar stake 2 ins square 2 ft long 12 ins in the ground marked
T 28 N S 17 on NE
R 32 W S 20 on SE
S 19 on SW and
S 18 on NW faces with 3 notches on S and 5 notches on E edges.
Land high and sandy
Soil 3rd rate.

T 28 N R 32 W

East on a random line bet Secs 17 & 20
va 13° 34' E

21.00 Descend.
37.00 Enter valley 60 ft deep bears NW and SE
40.00 Set temporary ¼ Sec Cor.
42.00 Road bears NW and SE
56.00 Leave valley 60 ft deep. bears N & S and ascend.
79.76 Intersect N & S line at ~~at~~ point 22 lks S of Cor to Secs 16, 17, 20 & 21. Thence
S 89° 51' W on a true line bet Secs 17 & 20 with same va.
39.88 Drove a charred stake 12 ins in the ground for ¼ Sec cor. dug pits 18x18x12 ins E & W of post 5½ ft dist and raised mound of earth 1½ ft high 3½ ft base over it. In E pit drove a cedar stake 2 ins square 2 ft long 12 ins in the ground marked ¼ S on E face
79.76 The cor to Secs 17, 18, 19 & 20
Land W 37 and E 24 chs high and sandy
Soil 3rd rate; balance level soil 2nd rate

Subdivisions

West on a random line bet Secs 18 & 19
va 13° 34' E

40.00 Set temporary 1/4 Sec Cor.

76.60 Intersect 4th Guide Meridian, the west boundary of township at a point 35 lks N of Cor to Secs 18 & 19, which cor. is a mound of earth 2½ ft high 5 ft base over it with pits 24x18x12 ins N.E. S & W of Cor 6 ft dist, and red cedar post 6x3 ins square 12 ins above center of mound marked
T28N on N
R32W on E
R33W on W with 3 notches on N & S faces. Thence
N89° 45' E on a true line bet Secs 18 & 19
with same Va

36.60 Drove a charred stake 12 ins in the ground for 1/4 Sec Cor. dug pits 18x18x12 ins E & W of post 5½ ft dist and raised mound of earth 1½ ft high 3½ ft base over it. In E pit drove a cedar stake 2 ins square 2 ft long 12 ins in the ground marked 1/4 S on E face

76.60 The Cor to Secs 17, 18, 19 & 20
Land high and sandy
Soil 3rd rate.

T28N R32W

North bet Secs 17 & 18
va 13° 34' E

40.00 Drove a charred stake 12 ins in the ground for 1/4 sec cor. dug pits 18x18x12 ins N & S of post 5½ ft dist and raised mound of earth 1½ ft high 3½ ft base over it. In N pit drove a cedar stake 2 ins square 2 ft long 12 ins in the ground marked 1/4 S on N face. Descend.

46.50 Foot of hill 75 ft high. Enter Loup valley. bears SE & W

74.00 Road bears SE & W

79.00 North Loup river 50 lks wide runs SE. at foot of bluff 60 ft high.

80.00 Drove a charred stake 12 ins in the ground for Cor to Secs 7, 8, 17 & 18, dug pits 18x18x12 ins in each Sec 5½ ft dist and raised mound of earth 2 ft high 4½ ft base over it. In SE pit drove a cedar stake 2 ins square 2 ft long 12 ins in the ground marked
T28N & 18 on NE
R32W 17 on SE
18 on SW and
17 on NW faces with 4 notches on S and 6 notches on E edges.
Land S46.50 chs rolling Soil 2nd rate
balance level and soil 1st rate.
Nov 6th 1882

Subdivisions

East on a random line bet Secs 8 & 17
va 13° 34' E

24.00 Leave Loup valley bears NW and NE and ascend
40.00 Set temporary 1/4 Sec Cor.
56.00 Top of bluff 60 ft high.
79.84 Intersect N & S line at a point 7 lks north of the Cor to Secs 8, 9, 16 & 17 Thence
N 89° 57' W on a true line bet Secs 8 & 17
with same va.
39.92 Drove a charred stake 12 ins in the ground for 1/4 Sec Cor. dug pits 18x18x12 ins E & W of post 5½ ft dist, and raised a mound of earth 1½ ft high 3½ ft base over it. In E pit drove a cedar stake 2 ins square 2 ft long 12 ins in the ground marked 1/4 S on E face
79.84 The Cor to Secs 7, 8, 17 & 18
Land mostly 24 chs level and soil 1st rate
balance rolling and soil 2nd rate.

T 28 N R 32 W

West on a random line bet Secs 7 & 18
va 13° 34' E

3.00 North Loup River 50 lks wide runs SE
40.00 Set temporary 1/4 Sec Cor.
76.72 Intersect 4th Guide Meridian, the mesh boundary of township at Cor to Secs 7 & 18, which cor is a mound of earth 2½ ft high 5 ft base over it with pits 24x18x12 ins N S, E & W of Cor 6 ft dist, and red cedar post 3x3 ins square, 12 ins above center of mound marked
T 28 N on N
R 32 W on E
R 33 W on W faces with 2 notches on N & 4 notches on S faces
Thence
East on a true line bet Secs 7 & 18, with same va
36.72 Drove a charred stake 12 ins in the ground for 1/4 Sec Cor. dug pits 18x18x12 ins E & W of post 5½ ft dist and raised mound of earth 1½ ft high 3½ ft base over it. In E pit drove a cedar stake 2 ins square 2 ft long 12 ins in the ground marked 1/4 S on E face
76.72 The Cor to Secs 7, 8, 17 & 18
Land level
Soil 1st rate

Subdivisions

North bet secs 7 & 8
Va 13° 34' E

Ascend

40.00 Drove a charred stake 12 ins in the ground for 1/4 Sec Cor. dug pits 18x18x12 ins N & S of post 5½ ft dist and raised mound of earth 1½ ft high 3½ ft base over it. In N pit drove a cedar stake 2 ins square 2 ft long 12 ins in the ground marked 1/4 S on N face.

Top of ridge 100 ft high and descend.

74.00 Foot of ridge 100 ft high, enter valley bears NW & SE

80.00 Drove a charred stake 12 ins in the ground for Cor to Secs 5, 6, 7 & 8 dug pits 18x18x12 ins in each sec. 5½ ft dist and raised mound of earth 2 ft high 4½ ft base over it. In SE pit drove a cedar stake 2 ins square 2 ft long 12 ins in the ground marked

T28N S5 on NE
R32W S8 on SE
S7 on SW. and
S6 on NW faces, with Witnesses on S & E edges

Land, South 74 chs ruling Soil 2nd rate
balance level and soil 1st rate.

T28N R32W

East on a random line bet Secs 5 & 8
Va 13° 34' E

40.00 Set temporary 1/4 Sec Cor.

45.00 Leave valley bears NW & SE and ascend ridge 75 ft high.

79.90 Intersect N & S line at a point 11 chs N of Cor to Secs 4, 5, 8 & 9. Thence

N89° 55' W on a true line bet Secs 5 & 8. with same Va.

39.95 Drove a charred stake 12 ins in the ground for 1/4 Sec Cor. dug pits 18x18x12 ins E & W of post 5½ ft dist and raised mound of earth 1½ ft high 3½ ft base over it. In E pit drove a cedar stake 2 ins square 2 ft long 12 ins in the ground marked 1/4 S on E face.

79.90 The Cor to Secs 5, 6, 7 & 8.

Land, west 45 chs level Soil 1st rate
balance rolling soil 2nd rate.

West on a random line bet Secs 6 & 7
Va 13° 34' E

40.00 Set temporary 1/4 Sec Cor.
51.00 Leave valley, ascend ridge 80 ft high bears NW & SE
76.36 Intersect 4th Guide Meridian, the west boundary of township at a point 16 lks S of cor to Secs 6 & 7, which cor. is a mound of earth 2½ ft high 5 ft base over it with pits 24x8x12 ins N.S.E & W of cor. 6 ft dist & red cedar post 3x3 ins square 12 ins above center of mound marked
T28N on N
R32W on E
R33W on W faces with 5 notches on S & 1 notch on N face. Thence S89°53' E on a true line bet Secs 6 & 7, with Dawes Va
36.36 Drove a charred stake 12 ins in the ground for 1/4 Sec Cor. dug pits 18x18x12 ins E & W of post 5½ ft dist and raised mound of earth 1½ ft high 3½ ft base over it. In E pit drove a cedar stake 2 ins square, 2 ft long, 12 ins in the ground marked 1/4 S on E face
76.36 The cor. to Secs 5, 6, 7 & 8
Land, east 51 chs level Soil 1st rate
balance rolling. Soil 2nd rate.

North on a true line bet Secs 5 & 6
Va 13° 34' E

33.00 Leave valley, bears NW & SE & ascend ridge 75 ft high.
40.00 Drove a charred stake 12 ins in the ground for 1/4 Sec Cor. dug pits 18x18x12 ins N & S of post 5½ ft dist and raised mound of earth 1½ ft high 3½ ft base over it. In N pit drove a cedar stake 2 ins square, 2 ft long, 12 ins in the ground marked 1/4 S on N face
81.35 Intersect 7th Standard parallel North at a point 9.52 chs west of 1/4 Sec Cor. on side of Sec 33, in T29N R32W which Cor is a mound of earth 2½ ft high 5 ft base over it, from pits 18x18x12 ins E & W of Cor 5½ ft dist, with red cedar post in center of mound 6x6 ins square, 12 ins above mound marked 1/4 S on N face.
Drove a charred stake 12 ins in the ground for Closing Cor. to Secs 5 & 6, dug pits 18x18x12 ins S. E and W of Cor. 5½ ft dist, and raised mound of earth 2 ft high 4½ ft base over it. In S & E pit drove a cedar stake 2 ins square 2 ft long 12 ins in the ground marked:
C T28N R32W on S
S 5 on E

Subdivisions T28N R32W.

16 on W faces with 8 notches on E and 1 notch on W faces.
Land South 33 chs level Soil 1st rate
Balance rolling and soil 2nd rate,
November 7th 1882

T28N R32W

General Description.

This Township lies on both sides of the North Loup river, which stream runs diagonally through the township from North west to South east, dividing nearly equally.

The south part is nearly all high sandy ridge land with very poor soil. The north part has some valley land that is good, though the ridge land is second rate.

The North Loup River is a fine clear stream fifty links wide, and about two feet deep.

There is no timber in the Township.

The entire Township is well covered with grass.

T28N R32W.

List of Names

A list of the names of the individuals employed by J L McElroy U S Deputy Surveyor, to assist in running, measuring and marking the lines and corners described in the foregoing field notes, of the survey of the Retracement of the exterior and subdivision lines of Township Number Twenty-eight north, of Range Number Thirty two west of the 6th Principal meridian in Nebraska showing the respective capacities in which they acted

J L McElroy	Compassman
Frank George	Chainman
L Vardaman	Chainman
J W Meals	Numbersman
Wm E Fish	Flagman

T 28 N R 32 W

Final Oaths of Assistants

We hereby certify that we assisted D. C. McElroy U S Deputy Surveyor in surveying all those parts or portions of the Retracement of the exterior and subdivision lines of Township Number 28 North of Range Number 32 West of the Sixth Principal Meridian in Nebraska as are represented in the foregoing field notes as having been surveyed by him and under his direction and that said survey has been in all respects to the best of our knowledge and belief well and faithfully executed and the surveyed

corner monuments established, according to the instructions furnished by the U S Surveyor General for Nebraska

L. Vardanar
Bronx George
J.H. his mark Neal
Wm E Fish

J. L. McElroy

I wrote and Subscribed to before me this 31st day of Dec 1882.

Charles H. Connell
U.S. Commissioner
Dist of Nebraska

Final Oath of U S Deputy Surveyor

I, S. L. McElroy U S Deputy Surveyor do solemnly swear that in pursuance of instructions received from George S Smith U S Surveyor General for Nebraska, bearing date of the 29th day of August, 1882, I have well, faithfully, and truly, in my own proper person, and in strict conformity with the instructions furnished by the U S Surveyor General for Nebraska, the surveying manual, and the laws of the United States, surveyed all those parts or portions of the retracement of the exterior, and subdivision lines of Township No 28 north, of Range No 32 west of the 6th Principal Meridian in Nebraska, as are represented in the foregoing field notes, as having been surveyed by me and under my directions and I do further solemnly swear that all the corners of said survey have been established and perpetuated in strict accordance with the Surveying Manual, printed instructions, the special written instructions of the U S Surveyor General for Nebraska, and in the specific manner

T28N R32W

described in the field notes, and that the foregoing are the true field notes of such survey, and shunned any fraud he detected I will suffer the penalty of perjury under the provisions of an Act of Congress approved August 8th 1846.

S. C. McElroy
US Deputy Surveyor

Subscribed and sworn to before me this 15th day of February 1883

M. F. Mahin
Notary Public

NOTARIAL SEAL RICHARDSON COUNTY NEBRASKA

U. S. Surveyor Genl's Office
Plattsmouth Neb.
March 17th 1883

The foregoing Field Notes of the Survey of the retracement of the exterior lines and subdivision lines of Township No. 28 North, Range No. 32 West of the Principal Base and Meridian in the State of Neb. executed by S. C. McElroy, U.S. Surv., under his Contract No 12. dated Aug. 29th 1882. in the month of Nov. 1882. having been critically examined, the necessary corrections and explanations made, the said Notes and the Surveys they describe are hereby approved.

Geo. Smith
Surveyor General

General Land Office • Original Field Notes

Book Number

554

The images in this file are photographs of the notes of the original surveys of the State of Nebraska on file in the Office of the Nebraska State Surveyor located in Lincoln, Nebraska.

The original surveys in Nebraska began in the mid 1850's and were completed in the mid 1880's. The Nebraska office of the Surveyor General was closed June 30, 1886.