General Land Office • Original Field Notes

Book Number

557

The images in this file are photographs of the notes of the original surveys of the State of Nebraska on file in the Office of the Nebraska State Surveyor located in Lincoln, Nebraska.

The original surveys in Nebraska began in the mid 1850's and were completed in the mid 1880's. The Nebraska office of the Surveyor General was closed June 30, 1886.

Index to

Town 1. North
of
Range 33. West of the
Sixth principal Meridian



Town 1 N. Range 33 West 6 P.M

Field Notes
of the
Survey and Subdivision
of
Township No. 1 North
in
Range No. 33 West of the
Sixth Principal Meridian
by
John B. Crosby Deputy Surveyor
under his Contract
No 59
Dated June 29th 1872

Work
Commenced August 2nd 1872
Completed August 12th 1872

Town 1 North Range 33 West 6 P.M

Chains	
	To determine the proper adjustment of my compass for the for subdividing this township I commence at the established corner on the Base line between Ranges 32 and 33 West and run north on a blank line along the east boundary of Section 36
	Variation 13° 45' East
40.07	To a point 10 links ~~east~~ west of the ¼ Sec. Cor.
80.21	To a point 13 links ~~east~~ west of of the corner to Secs. 25 and 36
	To retrace this line or run parallel thereto my compass must be adjusted to a variation of 13° 40' East
	Subdivision commenced August 2nd 1872.

Town 1 N. Range 33 West 6 P.M

Chains	
	From the corner to Secs 35 & 36 on the Base line, and South boundary of the township I run North between Sections 35 & 36
	Variation 13° 40' East
40.	Set Post, deposit charred stake, raise mound of earth with pits as per instructions for ¼ Sec. Cor.
80.	Set Post deposit charred stake raise mound of earth with pits as per instructions. for Cor to Secs 25, 26, 35 & 36
	Land slightly rolling 1st Rate
	East on random line between Secs. 25 & 36
	Variation 13° 40' East
40	Set Post for temporary ¼ Sec. Cor.
80	Intersect East boundary of Township 6 links North of corner to Secs. 25 & 36 from which corner I run N 89° 57' W. on true line between Secs. 25 & 36
	Variation 13° 40' East
46	Set Post. deposit charred stake raise mound of earth with pits as per instructions for quarter Sec. Cor.
80.	The corner to Secs. 25, 26, 35 & 36.
	Land Rolling 1st Rate

Town 1 N. Range 33 West 6 P.M.

Chains	
	North between Sections 25 & 26 Variation 13° 40' East
40.	Set Post. deposit charred stake raise mound of earth with pits as per. instructions for 1/4 sec. cor.
80	Set Post deposit charred stake raise mound of earth with pits as per instructions for Corner to sections 23, 24, 25 & 26 at bottom of a hill bearing East & West Land uneven. Soil 1st Rate
	East on random line between Secs. 24 & 25. Variation 13° 40 East
40	Set Post for temporary 1/4 sec. cor
80.	Intersect East boundary of township at the corner to secs. 24 & 25 from which corner I run West on a true line between Secs 24 & 25 — Variation 13° 40' East
40.	Set Post. deposit charred stake raise mound of earth with pits as per instructions for 1/4 sec. cor. Lime Stone Ledge 4 chs. South East
80	The corner to Secs. 23, 24, 25 & 26 Land very rolling. Soil 1st Rate

Town 1 N. Range 33 West 6 P.M.

Chains	
	North between Sections 23 and 24 Variation 13° 40' East
40	Set Post. deposit charred stake. raise mound of earth with pits as per instructions for 1/4 sec. cor.
42.	Channel of creek. Course South East. 20 links wide.
80	Set Post. deposit charred stake raise mound of earth with pits as per instructions for 1/4 Sec. Cor to Sections 13, 14 23 & 24 at foot of creek bluff, bears East & West Land broken interval Soil 1st Rate

Town 1 N. Range 33 West 6. P M

Chains	
	East on random line between Sections 13 & 24
	Variation 13°.40' East
40	Set Post ~~deposit~~ ~~Charred~~ ~~Stake~~ for temporary 1/4 Sec. Cor ~~raise~~ ~~Mound~~ ~~of earth~~ ~~with~~ ~~pits~~ ~~as per instructions for 1/4 Sec.~~ Cor
79.90	Intersect East boundary of township 12 links South of Corner to secs. 13 & 24 from which corner I run South 89° 55' West on true line between Secs. 13 & 24
	Variation 13° 40' East
39.95	Set Post deposit charred stake raise Mound of earth with pits as per instructions for 1/4 Sec. Cor
79.90	The corner to Secs. 13, 14, 23 & 24
	Land Rolling 1st Rate

Town 1 North Range 33 West 6 P M

Chains	
	North between Sections 13 & 14
	Variation 13° 40' East
40.	Set Post deposit charred stake, raise Mound of earth with pits as per instructions for 1/4 Sec. Cor,
80	Set Post deposit charred stake raise Mound of earth with pits as per instructions for corner to Sections 11, 12, 13 & 14
	Rolling land 1st Rate
	East on random line between Sections 12 & 13
	Variation 13° 40' East
40	Set Post for temporary 1/4 Sec. Cor,
80.	Intersect East boundary of township 12 links South of Cor. to Secs. 12 & 13 from which corner I run S 89° 55' W on true line between Secs 12 & 13
	Variation 13° 40' East
40	Set Post, deposit charred stake raise Mound of earth with pits as per instructions for 1/4 Sec. Cor,
80	The corner to secs 11, 12, 13 & 14
	Land some broken by heads of Ravines Soil 1st Rate

Town 1 N, Range 33 West 6 P.M.

Chains	
	North between Sections 11 and 12 Variation 13° 40' East
40	Set Post. deposit charred stake raise mound of earth with pits as per instructions for 1/4 sec, corner
80	Set Post deposit charred stake, raise mound of earth with pits as per, instructions for corner to secs 1, 2, 11 & 12 Land high & broken by drains, Soil 2nd Rate

Town 1 N, Range 33 West 6 P.M.

Chains	
	East on random line between Sections 1 & 12 Variation 13° 40'
40	Set Post for temporary 1/4 Sec. Cor.
80.25	Intersect East boundary of the township 6 links North of the corner to Sections 1 & 12 from which corner I run North 89° 57' W. on true line between Sections 1 & 12 Variation 13° 46'
40.12½	Set Post deposit charred stake raise mound of earth with pits as per, instructions for 1/4 Sec, cor
80.25	The corner to Sections, 1, 2, 11 & 12 Soil 2nd Rate Land broken by shallow ravines & drains bearing North

Town 1 N. Range 33 West 6 P.M.

Chains	
	North on random line between Sections 1 & 2
	Variation 13°40' East
40	Set Post for temporary 1/4 sec Cor
79.88	Intersect North boundary of township 8 links east of the corner to sections 1 & 2. from which corner I run S. 3° East on true line between Secs 1 & 2
	Variation 13°40' East
39.88	Set Post. deposite charred stake raise Mound of earth with pits as per instructions for 1/4 sec. Cor
79.88	The corner to Secs. 1, 2, 11 & 12
	Land very broken by bluffs of deep ravines and badly washed. 3rd Rate

Town 1 N. Range 33 West 6 P.M.

Chains	
	North between Secs. 34 & 35
	Variation 13°40'
40	Set Post deposite charred stake raise Mound of earth with pits as per instructions for 1/4 sec corner
61	Ravine Course N. 20° East
80	Set Post deposite charred stake raise Mound of earth with pits as per instructions for Corner to Secs 26, 27, 34 & 35
	Land broken by Ravines
	Soil 1st Rate
	East on random line between Secs. 26 & 35
	Variation 13°40' East
40.	Set Post for temporary 1/4 sec. Cor
75	Ravine course North
79.80	Intersect N & S line at cor. to secs. 25 26, 35 & 36 from which corner I run West on true line between Secs. 26 & 35
	Variation 13°40'
39.90	Set Post. deposite charred stake raise mound of earth with pits as per instructions for 1/4 Sec. Cor
79.80	The Cor. to Secs 26, 27, 34 & 35.
	Land broken by ravines
	Soil 1st Rate

Town 1 N. Range 33 West 6 P.M.

Chains	
	North between Secs 26 & 27
	Variation 13° 40' East
40	Set Post, deposit charred stake raise mound of earth with pits as per instructions for 1/4 Sec. Cor
80	Set Post, deposit charred stake raise mound of earth with pits as per instructions for Corner to Sections 22, 23, 26 & 27.
	Land rolling 1st Rate.
	East on random line between Sections 23 & 26
	Variation 13° 40' East
40	Set Post for 1/4 Section corner
44	A drain, descends North
80.16	Intersect North & South ~~boundary~~ line of ~~Sec~~ 12 links North of corner to Secs. 22 23 26 & 27 from which cor. I run N. 89° 55' W. on line line between Secs. 23 & 26
	Variation 13° 40' East
40.08	Set Post, deposit charred stake raise mound of earth with pits as per instructions for 1/4 Sec. Cor
80.16	The Cor. to Secs. 22, 23, 26 & 27
	Land broken by ravines Soil 1st Rate

August 3rd 1883

Town 1 N. Range 33 West 6 P.M.

Chains	
	North between Sect. 22 & 23.
	Variation 13° 40' East
40	Set Post, deposit charred stake, raise mound of earth with pits as per instructions for 1/4 Sec. Cors.
78.	Dry Creek bears East.
80.	Set Post deposit charred stake, raise mound of earth with pits as per instructions for Corner to Sections 14, 15, 22 & 23
	This line lies wholly in the creek intervale, somewhat cut up & broken. Soil deep & rich
	1st Rate

Town 1 N. Range 33 West 6 P.M.

Chains	
	East on random line between Sections 14 & 23
	Variation 13°40' East
40	Set Post for temporary 1/4 Sec Cor
80.20	Intersect North & South line 19 links North of corner to Secs 13, 14, 23 & 24 from which corner I run North 89°52' West on true line between Sections 14 & 23
	Variation 13°40' East
40.10	Set Post deposit charred stake raise mound of earth with pits as per instructions for 1/4 Sec Cor
80 20	The corner to sections 14, 15, 22 and 23
	The land along this line badly broken by the banks of a very crooked creek and its branches. Soil 1st Rate rich and deep

Town 1 N. Range 33 West 6 P.M.

Chains	
	North between Sec 14 & 15
	Variation 13°40' East
14.	A ravine course South East
40.	Set Post. deposit charred stake, raise mound of earth with pits as per instructions for 1/4 Sec, Cor
80	Set Post. deposit charred stake raise mound of earth with pits as per instructions for Corner to Sections 10, 11, 14 & 15
	Land rolling 1st Rate

Town 1 N. Range 33 West

Chains	
	East on random line between section 11 & 14
	Variation 13°40' East
40	Set Post for temporary 1/4 sec. cor
80.07	Intersect North & South line 24 links North of corner to secs 11, 12, 13 & 14 from which cor. I run N 89°50' W. on true line between secs 11 & 14
	Variation 13°40' E
40.03½	Set Post deposit charred stake raise mound of earth with pits as per instructions for 1/4 sec. cor.
80.07	The corner to sections 10 11, 14 & 15
	Land high & rolling
	2nd rate

Town 1 N. Range 33 West

Chains	
	North between Secs. 10 & 11
	Variation 13°40' E
40.	Set Post deposit charred stake raise mound of earth with pits as per instructions for 1/4 Sec. Cor
80.	Set Post deposite charred stake raise Mound of earth as per instructions for corner to sections 2, 3, 10 & 11
	Land high & rolling
	2nd Rate

Town 1 N. Range 33 West 6 P.M.

Chains	
	East on random line between Secs. 2 & 11
	Variation 13° 40' East
40.	Set Post for temporary 1/4 Sec. Cor
80.	Intersect North & South line 20 links North of corner to Secs 1. 2. 11 & 12 from which Cor. I run N. 89° 51' W on true line between Secs 2 & 11
	Variation 13° 40' E.
40.	Set Post deposite Charred stake, raise mound of earth with pits as per instructions for 1/4 Sec, Cor
80.	The Corner to sections 2, 3, 10 & 11
	Land Rolling 2nd Rate

Town 1 North Range 33 West 6 P.M.

Chains	
	North on random line between Sections 2 & 3.
	Variation 13° 40' East
40.	Set Post for temporary 1/4 Sec, Cor
79.80	Intersect North boundary of township 10 links west of corner to secs 2 & 3 from which corner I run south 4' W on true line between Secs. 2 & 3
	Variation 13° 40' E
39.80	Set Post deposite Charred stake raise mound of earth with pits as per instructions for 1/4 Sec, Cor
79.80	The Corner to Sections 2, 3, 10 & 11
	Land high washed and broken, 3rd Rate
	August 5th 1872

Town 1 N. Range 33 West 6 P.M.

Chains	
	North between Sections 33 & 34
	Variation 13° 40' East
8.	Deep Ravine. Course East
40.	Set Post deposit charred stake. raise mound of earth with pits as per instructions for 1/4 sec. cor
80.	Set Post deposit charred stake, raise mound of earth with pits as per instructions for corner to secs. 27, 28, 33 & 34
	Land high rolling 2nd Rate

Town 1 N Range 33 West 6 P.M.

Chains	
	East on random line between Sections 27 & 34
	Variation 13° 40' E.
40	Set Post for temporary 1/4 sec. cor
80,06	Intersect North & South line 12 links north of cor to secs 26, 27 34 & 35 from which cor. I run N 89°, 55' W on true line between secs 27 & 34
	Variation 13° 40 East
40,03	Set Post deposit charred stake raise mound of earth with pits as per instructions for 1/4 sec. cor
80,06	The corner to secs 27, 28, 33 & 34
	Land gently rolling 1st Rate

Town 1 N, Range 33 West 6 P.M.

Chains	
	North between Secs 27 & 28 Variation 13°, 40' East
40.	Set Post deposit Chained stake, raise mound of earth with pits as per instructions for 1/4 Sec Cor
80	Set Post deposit Chained stake raise mound of earth with pits as per instructions for Cor to Secs 21, 22, 27 & 28 Sand rolling 1st Rate

Town 1 North Range 33 W. 6 P.M.

Chains	
	East on random line between Secs. 22 & 27 Variation 13°40 E
40	Set Post for temporary 1/4 Sec. Cor
80.	Intersect North & South line 19 links North of Corner to Secs 22, 23, 26 & 27 from which Cor d run N 89°52' W on true line between Secs. 22 & 27 Variation 13° 40' East
40	Set Post deposit Chained stake raise mound of earth with pits as per instructions for 1/4 Sec Cor
80	The corner to sections 21, 22 27 & 28 Sand rolling 1st Rate

Town 1 N Range 33 West 6 PM

Chains	
	North between Secs 21 & 22
	Variation 13°40' E
40	Set Post. deposit charred stake raise mound of earth with pits as per instructions for 1/4 sec, cor,
68,80	Channel of Dry Creek Course East
80,	Set Post deposit charred stake raise mound of earth, with pits as per instructions for corner to Secs. 15, 16, 21 & 22
	Land broken.
	1st Rate

Town 1 N Range 33 W, 6 P. M

Chains	
	East on random line between Sections 15 & 22
	Variation 13°40' East
25,13	Dry Creek course N. East
40.	Set Post for temporary 1/4 sec, cor
50,	Channel of Dry creek course South East
80,13	Intersect North & South line 8 links North of cor, to Secs, 14, 15, 22 & 23 from which corner I run N 89°56' West, on true line between Secs, 15 & 22
	Va, 13°40' East
40,06½	Set Post deposit charred stake raise mound of earth with pits as per, instructions for 1/4 sec. corner
80,13	The corner to Sections 15, 16 21 & 22
	This line lies wholly in creek bottom, Land broken
	Soil 1st Rate

Town 1 N Range 33 West

Chains	
	North between Secs 15 & 16 Va 13° 40' East
40	Set Post deposit Charred stake, raise mound of earth with pits as per instructions for 1/4 sec. cor.
80.	Set Post deposit Charred stake raise mound of earth with pits as per instructions for corner to sections 9, 10, 15 & 16
	Land rolling 1st Rate

Town 1 N. Range 33 West

Chains	
	East on random line between Secs. 10 & 15 Va, 13° 40' East
40.	Set Post for temporary 1/4 sec cor
79.80	Intersects North & South line at cor to Secs. 10, 11, 14 & 15 from which corner I run West on true line between Secs 10 & 15 Va, 13° 40' East
39.90	Set Post deposit charred stake raise mound of earth with pits as per instructions for 1/4 sec corner
79.80	The corner to sections 9, 10, 15 & 16,
	Land Rolling 1st Rate
	August 6, 1872

Town 1 N. Range 33 West 6 P.M.

Chains	
	North between Secs 9 & 10 Va 13°40' East
40.	Set Post deposit charred stake, raise mound of earth as per instructions for quarter section corner
80	Set Post, deposit charred stake raise mound of earth with pits as per instructions for Corner to secs 3, 4, 9 & 10 Land high & rolling 2nd Rate

Town 1 N. Range 33 West 6 P.M.

Chains	
	East on random line between Sections 3 & 10 Va 13°40' East
40	Set Post for temporary 1/4 Sec Cor
79.60	Intersect North & South line 20 links North of Cor to Secs 3, 4, 10 & 11 from which Cor I run N 89°01' West on true line between Secs 3 & 10 Va 13°40' East
39.80	Set Post deposit charred stake, raise mound of earth with pits as per instructions for 1/4 Sec. Cor,
79.60	The Corner to Secs 3, 4, 9 & 10 Land high & broken 3rd Rate

Town 1 N. Range 33 West

Chains	
	North on random line between sections 3 & 4 Va 13° 40' East
40	Set Post for temporary ¼ sec corner
80,50	Intersect North boundary of township 8 links West of corner to sections 3 & 4 from which corner I run S 3' West on true line between sections 3 & 4 Va 13° 40' East
40,50	Set Post deposit charred stake raise mound of earth with pits as per instructions for ¼ sec corner to ~~sections~~
80,50	The corner to sections 3, 4, 9 & 10

Land Washed & broken by Numerous Ravines
3d Rate

Town 1 N, Range 33 West

Chains	
	North between Sections 32 & 33 Va 13° 40' East
40.	Set Post. deposit charred stake raise mound of earth with pits as per. instructions for ¼ sec, cor.
80.	Set Post deposit charred stake raise mound of earth with pits as per instructions for corner to secs. 28, 29, 32 & 33

Land high & rolling
2nd Rate

Town 1 N. Range 33 West 6 P.M.

Chains	
	East on random line between Sections 28 & 33 Va. 13° 40' East
40.	Set Post for 1/4 Sec. Cor.
80.	Intersect North & South line 16 links north of corner to Secs. 27, 28, 33 & 34 from which corner I run N. 89° 53' W. on line line between Secs. 28 & 33 Va 13° 40' East
40.	Set Post deposit charred stake, raise mound of earth with pits as per instructions for 1/4 Sec. Cor.
80.	The corner to Sections 28, 29, 32 & 33 — Land Rolling 1st Rate

Town 1 N. Range 33 West 6 P.M.

Chains	
	North between Sections 28 & 29 Va 13°, 40' East
40.	Set Post deposit charred stake, raise mound of earth with pits as per instructions for 1/4 Sec. Cor.
80	Set Post deposit charred stake raise mound of earth with pits as per instructions for corner to Secs. 20, 21, 28 & 29 Land gently rolling Soil 1st Rate

Town 1 N. Range 33 West

Chains	
	East on random line between sections 21 & 28 Va 13° 40' East
40	Set Post for temporary 1/4 Sec. Cor
79.90	Intersect North & South line 12 links South of corner to Secs. 21, 22, 27 & 28 from which corner I run S 89° 55' W on true line between Secs 21 & 28 Va 13° 40' East
39.95	Set Post deposit Charred Stake raise Mound of earth with pits as per instructions for 1/4 Sec. Corner
79.90	The Corner to Secs, 20, 21, 28 & 29 Land broken by bluffs South of creek intervale Soil 1st Rate

Town 1 N. Range 33 West

Chains	
	North between Secs. 20 & 21 Va 13° 40' East
40.	Set Post deposit Charred Stake raise Mound of earth with pits as per instructions for 1/4 Section Corner
45.	To Channel of dry creek. general course East
80.	Set Post deposit Charred Stake raise Mound of earth with pits as per instructions for corner to Secs. 16, 17, 20 & 21 Land Level, cut by crooked channel of creek Soil deep & rich 1st Rate

Town 1 N. Range 33 West 6 P.M

Chains	
	East on random line between Secs 16 & 21 Va 13°40' East
40.	Set Post for temporary 1/4 Sec Cor
79.88	Intersect N. & S. line 7 links north of corner to Secs. 15, 16, 21 & 22 from which corner I run N. 89° 57' W. on true line between Sections 16 & 21 Va 13°40' East
39.94	Set Post. deposit charred stake. raise mound of earth with pits as per instructions for 1/4 Sec Cor.
79.88	The corner to Secs, 16, 17, 20 & 21 Land broken by north bluffs of dry creek Soil 1st Rate

Town 1 N. Range 33 West 6 P.M

Chains	
	North between Secs 16 & 17 Va 13°40' East
40	Set Post, deposit charred stake, raise Mound of earth with pits as per instructions for 1/4 Sec Corner
80.	Set Post deposit charred stake raise Mound of earth with pits as per instructions for for corner to Secs. 8, 9, 16 & 17
	Land Rolling 1st Rate

Town 1 N, Range 33 West 6 P.M

Chains	
	East on random line between Secs. 9 & 16 Va 13°, 40' East
40	Set Post for temporary 1/4 Sec Cor ~~deposit~~ ~~Charred~~ ~~Stake~~, ~~raise~~ ~~Mound~~ ~~of~~ ~~earth~~ ~~with~~ ~~pits~~
79.68	Intersect North & South line 14 links north of corner to sections 9, 10, 15 & 16 from which Cor, I run North 89°, 54' W on true line between Secs 9 & 16 Va 13° 40' East
39.84	Set Post deposit charred stake raise mound of earth with pits. as per instructions for 1/4 Sec. Cor.
79.68	The corner to sections 8, 9, 16 & 17 Land slightly rolling 1st Rate

August 7th 1872

Town 1 N, Range 33 West 6 P.M

Chains	
	North between Secs. 8 & 9 Va 13° 40' East
40.	Set Post deposit charred stake raise mound of earth with pits as per instructions for 1/4 Sec. Cor
80.	Set Post. deposit charred stake raise mound of earth with pits as per. instructions for corner to sections 4, 5, 8 & 9 Land broken by heads of Ravines & drains 2nd Rate

Town 1 N. Range 33 West 6 P.M

Chains	
	East on random line between Sections 4 & 9 Va, 13° 40' East
40	Set Post for temporary 1/4 sec cor
79.33	Intersect North & South line 19 links south of corner to secs 3, 4, 9 & 10 from which cor I run S 89° 5' 2" W. on true line between secs 4 & 9 Va 13° 40 East
39.66½	Set Post deposit charred stake raise mound of earth write pits as per instructions for 1/4 sec, cor,
79.33	The corner to sections 4, 5, 8 & 9 Sand very broken Soil 2d Rate

Town 1 N. Range 33 West 6 P.M

Chains	
	North on random line between Sections 4 & 5 Va 13° 40' East
40	Set Post for temporary 1/4 sec, cor
80.50	Intersect North boundary of township 33 links west of corner to sections 4 & 5 from which corner I run S. 14' W on true line between secs. 4 & 5 Va, 13° 40' East
40.50	Set Post deposit charred stake raise mound of earth with pits as per, instructions for 1/4 sec, cor.
80.50	The corner to secs, 4, 5, 8 & 9 on N. bluff of drain Sand very broken and washed. Soil 3d Rate August 8th 1872

Town 1 N. Range 33 West 6 P.M.

Chains	
	North between Secs 31 & 32 Va. 13°40' East
40	Set Post. deposit Charred stake raise mound of earth with pits as per instructions for 1/4 sec. corner
80.	Set Post deposit charred stake, raise mound of earth with pits as per, instructions for corner to Sections, 29, 30 31 & 32 Land high & rolling 2nd, Rate

Town 1 N. Range 33 W. 6 P M

Chains	
	East on random line between sections 29 & 32 Va. 13°40' East
40	Set Post for temporary 1/4 Sec, Cor
80.12	Intersect north & south line, 48 links north of corner to sections 28, 29, 32 & 33 from which corner I run N 89° 39' W on true line between sections 29 & 32 Va 13°40' East
40.06	Set Post deposit charred stake raise mound of earth. with pits as per instructions for 1/4 sec, cor
80.12	The corner to sections 29, 30, 31 and 32. Land broken 2nd Rate

Town 1 N. Range 33 West 6 P.M.

Chains	
	West on random line between Sections 30 & 31 Va 13°40' East
40.	Set Post for temporary 1/4 sec, cor.
79.95	Intersect west boundary of township 15 links south of cor to secs. 30 & 31 from which corner I run S. 89°54' E. on true line between Secs. 30 & 31 Va 13°40' East
39.95	Set Post deposit charred Stake raise mound of earth with pits as per instructions for quarter sec, cor,
79.95	The corner to sections 29, 30, 31 & 32 Land broken 2nd Rate

Town 1 N. Range 33 West 6 P.M.

Chains	
	North between Secs. 29 & 30 Va 13°40' East
40.	Set Post deposit charred Stake raise mound of earth with pits as per instructions for 1/4 sec, cor,
42.60	Bottom of Ravine leads North West.
80	Set Post deposit charred Stake raise mound of earth with pits as per instructions for cor, to Sections 19, 20, 29 & 30. Land broken 2nd Rate

Town 1 N. Range 33 West 6 P.M.

Chains	
	East on random line between Sections 20 & 29 Va 13° 40 East
40	Set Post for temporary 1/4 Sec Cor
80.20	Intersect N & S. line 16 links north of corner to secs. 20, 21, 28 & 29 from which corner I run N. 89° 53' W on true line between Sections 20 & 29 Va. 13° 40 East
40.10	Set Post deposit charred stake raise mound of earth with pits as per instructions for 1/4 sec. cor.
80.20	The corner to Sections 19, 20, 29 & 30. Land broken 2nd Rate

Town 1 N. Range 33 West 6 P.M.

Chains	
	West on random line between Sections 19 & 30 Va 13° 40' East
32.60	Channel of Dry Creek course North East.
40.	Set Post for temporary 1/4 Sec. Cor
74.95	Channel of Dry Creek course South East
79.15	Intersect west boundary of township 40 links north of cor. to secs 19 & 30 from which corner I run N. 89° 43' East on true line between Sections 19 & 30 Va 13° 40' East
39.15	Set Post, deposit charred stake raise mound of earth with pits as per instructions for quarter sec. cor.
79.15	The corner to secs. 19, 20, 29 & 30 This line very broken by banks of the crooked creek channel Land dry & rich 1st Rate

Town 1 N. Range 33 West 6 P.M

Chains	
	North between Sections 19 & 20
	Va 13° 40' East
10.70	Channel of Dry Creek heads East
40.	Set Post deposit charred stake raise mound of earth with pits as per instructions for 1/4 sec. cor at top of bluff north of Creek intersection
80.	Set Post. deposit charred stake raise mound of earth with pits as per instructions for corner to Secs. 17, 18, 19 & 20
	Land badly cut up by creek and bluffs.
	Soil 1st Rate

Town 1 N. Range 33 West 6 P.M

Chains	
	East on random line between Secs 17 & 20.
	Va. 13° 24' East
40.	Set Post for temporary 1/4 sec. cor
80.52	Intersect north & south line 26 links north of cor to Secs. 16, 17, 20 & 21 from which corner I run N. 89° 49' W on true line between Secs. 17 & 20
	Va 13° 40' East
40.26	Set Post deposit charred stake raise mound of earth as per instructions for 1/4 sec. cor.
80.52	The corner to sections 17, 18, 19 and 20
	Land Rolling 1st Rate

Town 1 N. Range 33 West 6 P.M.

Chains	
	West on random line between Sections 18 & 19
	Va 13° 40' East
40.	Set Post for temporary 1/4 Sec. Cor
78.40	Drain diverges South west
79.46	Intersect West boundary of township 37 links north of corner to secs. 18 and 19 from which corner I run N 87° 44' E, on true line between sec. 18 & 19
	Va 13° 40' East
39.46	Set Post deposit charred stake raise mound of earth write pits as per instructions for 1/4 sec. cor.
79.46	The corner to Sections 17, 18, 19 and 20 —
	Land rolling 1st Rate

Town 1 N. Range 33 West 6 P.M.

Chains	
	North between Secs. 17 & 18
	Va. 13° 40' East
40.	Set Post deposit charred stake raise mound of earth write pits as per instructions for quarter sec. cor.
80.	Set Post deposit charred stake. raise mound of earth write pits as per instructions for corner to secs. 7, 8, 17 & 18.
	Land rolling
	Soil 1st Rate

Town 1 N. Range 33 West 6 P.M.

Chains	
	East on random line between sections 8 & 17
	Va 13°40' East
40.	Set Post for temporary 1/4 sec. cor
80.60	Intersect north & south line 17 links south of cor to sections 8, 9, 16 & 17. from which corner I. run S 89°33' W, on true line between secs. 8 & 17
	Va 13°40' East
40.30	Set Post deposit charred stake raise mound of earth with pits as per instructions for quarter sec. cors
80.60	The corner to secs. 7, 8, 17 & 18
	Land rolling 1st Rate
	August 10th 1872

Town 1 N. Range 33 West 6 P.M.

Chains	
	West on random line between sections 7 & 18
	Va 13°40' East
40.	Set Post for temporary 1/4 sec. cor
79.19	Intersect West boundary of township 8 links North of cor. to sections 7 & 18 from which corner I. run N 89°57' E, on true line between sections 7 and 18.
	Va 13°40' East
39.19	Set Post. deposit charred stake. raise mound of earth with pits as per instructions for 1/4 sec. cor.
79.19	The corner to secs 7, 8, 17 & 18
	Land high broken 2nd Rate

Town 1 N. Range 33 West 6 P.M.

Chains	
	North between Secs 7 & 8 Va, 13° 40' East
40.	Set Post deposit charred stake raise mound of earth with pits as per instructions for 1/4 sec, cor,
80.	Set Post, deposit charred stake, raise mound of earth with pits as per instructions for corner to sections 5, 6, 7 & 8 Land high & rough 2nd Rate

Town 1 N Range 33 W. 6 P.M.

Chains	
	East on random line between sections 5 & 8 Va 13° 40' East
40.	Set Post for temporary 1/4 sec, cor
80.25	Intersect North & South line at corner to sections 4, 5, 8 & 9 from which corner I run West on true line between sections 5 & 8 Va 13° 40' East
40.12½	Set Post deposit charred stake raise mound of earth with pits as per instructions for 1/4 sec, cor.
80.25	The corner to sections 5, 6, 7 & 8 Land high & broken by heads of drains, 2nd Rate

Town 1 N. Range 33 West 6 P.M

Chains	
	West on random line between Secs. 6 & 7
	Va 13°40' East
40.	Set Post for temporary 1/4 sec cor
79.65	Intersect West boundary of township 54 links north of the corner to secs. 5, 6, 7 & 8 from which corner I run N 89°39' E, on true line between sections 6 and 7
	Variation 13°40' East
39.65	Set Post, deposit charred stake raise mound of earth with pits as per instructions for 1/4 sec. corner
79.65	The corner to sections 5, 6, 7 and 8,
	Land broken by drains
	J. Rate

Town 1 N. Range 33 West 6 P.M

Chains	
	North on random line between sections 5 & 6
	Va 13°40' East
40.	Set Post for temporary 1/4 sec. cor
79.33	Intersect north boundary of township on north bluff of Ravine bears north west 28 links west of the corner to sections 5 & 6 from which corner I run S 12' W on true line between sections 5 & 6
	Va 13°40 East
39.33	Set Post deposit charred stake raise mound of earth with pits as per instructions for 1/4 sec cor
79.33	The corner to sections 5, 6, 7 & 8
	Land badly broken & washed
	J. Rate

August 12th. 1872

General Description

The soil in this township is uniformly good, being fine clay loam. The higher parts are rendered

Town 1 N Range 33 West, 6 P.M.

barren only by the constant washing out of vegetable mold to which they are subjected from the heavy rains.

The only grass on both the high & interval lands is buffalo grass, excellent for pasturage but too light a crop for forage.

The township is destitute of springs or any durable water and also of timber.

The creek which crosses this township from west to east affords only surface water and is consequently dry most of the dry seasons.

A List of the names of the individuals employed to assist in running measuring or marking the lines and corners discribed in the foregoing field notes of township No. 1, north of the base line of range No. 33 west of the sixth principal Meridian showing the capacities in which they acted —

Thomas F. Peirsol } Chainmen
George C. Albee
Joseph M. Giles } axemen
Henry C. McLean
Jesse A Smith Flagman

We hereby certify that we assisted John B. Crosby deputy surveyor in subdividing township number one north of the base line of range number thirty three west of the sixth principal Meridian and that said township has been in all respects, to the best of our knowledge and belief well and faithfully surveyed, and the boundary monuments planted according to the instructions furnished by the Surveyor General

Thomas F. Peirsol } Chainmen
G. C. Albee
Joseph M. Giles } axemen
H. C. McLean
Jesse A Smith Flagman

Subscribed and sworn to by the above named persons before me a justice of the peace for the County of Sarpy in the State of Nebraska this 7 day of October A. D. 1872

F. H. Robulson
Justice of the Peace

I John B. Crosby deputy Surveyor do solemnly swear that in pursuance of a contract with E. E. Cunningham Surveyor of the public lands of the United States in the State of Nebraska, bearing date the twenty ninth day of June 1872, and in strict conformity to the laws of the United States and the instructions furnished by the said Surveyor general, I have faithfully surveyed the subdivisions of township number one north of the base line of range number thirty three west of the sixth principal Meridian in the state aforesaid and do further solemnly swear that the foregoing are the true and original field notes of such Survey.

John B. Crosby
Deputy Surveyor

Subscribed by said John B. Crosby deputy surveyor and sworn to before me a justice of the peace for Saline County in the State of Nebraska this 7th day of October 1872

T. H. Robertson
Justice of the Peace

Surveyor Generals. Office
Plattsmouth Dec 24th 1872

The foregoing Field Notes of
of the Survey of Subdivision
lines of Township No 1 North of
the base line of Range No 33
West of the 6th Principal Meri-
dian in Nebraska, executed by
John. B. Crosby Deputy Surveyor
under his Contract dated
June 29th 1872 in the month
of August 1872, having been
critically examined the necessary
corrections and explanations
made, the said Field Notes
and the surveys they describe
are hereby approved

E. E. Cunningham
Surveyor General

Index to

Township 2 North
of
Range 33 West of the
6th Principal Meridian



Township 2 N. Range 33 W. 6 Principal Mer.

Chains

Field Notes of
the
Survey and Subdivision and
Meanders
of
Township No 2. North
of
Range 33 West of the
6th Principal Meridian

By
John B. Crosby Deputy Surveyor

Under his
Contract No. 59
Dated June 29th 1872

Work
Commenced August 26th 1872
Completed August 31st 1872

Township 2 N. Range 33 W. 6th P. M

Chains	
	To determine the proper adjustment of my compass for subdividing this Township on the 4th Guide Meridian at the corner to Townships 1 & 2 N. and run North on a blank line
39.90	To a point 5 lks East of the 1/4 sec. cor. Va 13.30 East
79.85	To a point 12 links east of the corner to sections 25 & 36 whereby I find that to retrace or run parallel to said Guide Meridian line my compass must be adjusted to a Variation of 13° 35' East
	Subdivision commenced August 26th 1872 on south boundary of Township at corner to sections 35 & 36 and run North between secs 35 & 36
	Variation 13° 35' East
40.	Set Post deposit charred stake raise mound of earth with pits as per instructions for 1/4 sec, cor

Township 2 N. Range 33 W. 6th P. M.

Chains	
42.50	Ravine decends N. E.
58.70	Channel of deep Ravine course East
80.	Set Post deposit charred stake raise mound of earth with pits as per instructions for corner to secs. 25, 26, 35 & 36.
	Land high & rolling 2nd Rate
	East on random line between sections 25 & 36.
	Va 13° 35' East
37.75	Channel of deep Rocky Ravine
40.	Set Post for temporary 1/4 sec. cor.
80.	Intersect east boundary of township 12 links south of corner to secs. 25 & 36 from which corner I run S. 89° 55' West on true line between sections 25 & 36.
	Va 13° 35' East
40.	Set Post deposit charred stake raise mound of earth with pits as per instructions for 1/4 sec, cor
80.	The corner to secs. 25, 26, 35 & 36
	The rocks in ravine on this line are calcarious sand stone. Land Rolling 2nd Rate

Township 2 N Range 33 W 6. Princ'l M.

Chains	
	North between Secs 25 & 26
	Va 13° 35' East
40	Set Post deposit charred stake raise mound of earth with pits as per instructions for 1/4 sec, cor
80.	Set Post deposit charred stake raise mound of earth with pits as per instructions for corner to secs 23 24 25 & 26 on south bluff of ravine,
	Land rolling 2nd Rate
	East on random line between sections 24 & 25
	Va 13° 35' East
8.	Deep Rocky Ravine course N.
40.	Set Post for temporary 1/4 sec, cor
80.12	Intersect east boundary of township at corner to sections 24 & 25 from which corner I run West on true line between sections 24 and 25,

Township 2 N, Range 33 W. 6th P.M.

	Variation 13° 35' East
40,06	Set Post deposit charred stake raise mound of earth with pits as per instructions for 1/4 section corner.
80,12	The corner to secs, 23, 24, 25 & 26
	Land broken 3rd Rate
	North between secs 23 & 24
	Va 13° 35' East
8,50	Ravine course N. E.
21,50	Channel of deep Ravine course E.
40.	Set Post deposit charred stake raise mound of earth with pits as per instructions for 1/4 sec, cor
80.	Set Post deposit charred stake raise mound of earth with pits as per instructions for corner to sections 13, 14, 23 & 24
	Land high & broken
	2nd Rate

Township 2 N Range 33 W 6th P.M.

Chains	
	East on random line between sections 13 & 24
	Va. 18° 35' East
23.80	Channel of deep Rocky stream course North.
40.	Set Post for temporary 1/4 sec. cor
79.80	Intersect east boundary of township 25 links north of cor to secs. 13 & 24 from which corner I run N 89° 49' West on true line between secs 13 & 24
	Va. 18° 35' East
39.90	Set Post deposit Charred stake raise mound of earth with pits as per instructions for quarter sec. cor
79.80	The corner to secs 13, 14, 23 & 24
	Land very broken 3rd Rate

	North between secs 13 & 14
	Va 18° 35' East
40.	Set Post deposit charred stake raise mound of earth with pits as per instructions for 1/4 sec. cor

Township 2 N. Range 33 W. 6th P.M.

Chains	
80.	Set Post deposit charred stake raise mound of earth with pits as per instructions for cor. to sections 11, 12, 13 & 14
	Land Rolling 2nd Rate

	East on random line between sections 12 & 13.
	Va. 13° 35' East
22.15	Channel of Reverse Course N. E
40.	Set Post for temporary 1/4 sec. cor
41.65	Channel of deep Dry Creek Course N.
80.	Intersect east boundary of township 20 links north of corner to sections 12 & 13 from which corner I run N 89° 57' W. on true line between sections 12 & 13
	Va 13° 35 East
40.	Set Post deposit charred stake raise mound of earth with pits as per instructions for 1/4 sec. cor.
80.	The corner to secs 11, 12, 13 & 14
	Land broken soil 1st Rate

Township 2 N, Range 33 W. 6th P. M.

Chains	
	North between sections 11 & 12 Va 13° 35' East
15.	Foot of bluffs, enter river bottom
40	Set Post deposit charred stake raise mound of earth with pits as per instructions for quarter sec. cor,
80.	Set Post deposit charred stake raise mound of earth with pits as per instructions for corner to sections 1, 2, 11 & 12
	Sand rolling, river bottom level, Soil 1st Rate
	East on random line between sections 1 & 12 Va 13° 35' East
39.65	Channel of deep dry creek course North,
40.	Set Post in creek bottom for temporary 1/4 sec. cor,
79.80	Intersect east boundary of township 25 links north of cor, to sections 1 & 12 from which

Township 2 N. Range 33 W, 6th P.M.

Chains	
	corner I run N 89° 49' W on true line between sections 1 & 12 Va 13° 35' East
39.90	Set Post deposit charred stake raise mound of earth with pits as per instructions for 1/4 Sec. cor.
79.80	The corner to sections 1, 2 11 and 12
	Sand broken 2nd Rate
	North on random line between sections 1 & 2 Va 13° 35' East
27.50	Intersect right bank of Republican river, Set Post for temporary meander corner,
	The water in the river being so low as easily to admit of it. I chain over,
40.	~~Set Post for temporary 1/4 sec corner in northern edge of dry river channel~~
40.00	Intersect left bank of Republican

Township 2 N. Range 33 W 6th P. M.

Chains	
	river. Set Post for temporary Meander corner and gr. Sec. cor
79.50	Intersect north boundary of township 45 links east of cor to sections 1 & 2 from which corner I run S 19' E on true line between sections 1 & 2
	Va. 13° 35' East.
39.50	Set Post deposite charred
1.25 0	stake raise mound of earth
0.20 0	with pits for 1/4 sec. cor. the same being also Meander corner on left bank of Republican river
52.	Set Post deposite charred stake raise mound of earth with pits as per instructions for Meander corner on right bank of Republican river
79.50	The corner to sections 1, 2, 11 & 12 Land level with good grass on river bottom. 1st Rate
	August 26th 1872

Township 2 N. Range 33 W 6 P. M.

Chains	
	North between sections 34 & 35
	Va. 13° 35' East
40.	Set Post deposite charred stake raise mound of earth with pits as per instructions for 1/4 sec. cor
80.	Set Post deposite charred stake for corner to secs. 26, 27, 34 & 35
	Land high & very broken 3d Rate
	East on random line between sections 26 & 35
	Va. 13° 35' East
40.	Set Post for temporary 1/4 sec. cor
57.	Ravine course S. E.
80.	Intersect north & south line 45 links north of cor to secs. 25 26 35 & 36 from which corner I run N 89° 41' W on true line between secs. 26 & 35
	Va 13° 35' East
40.	Set Post deposite charred stake raise mound of earth with pits as per instructions for 1/4 sec. cor
80.	The cor to secs. 26, 27, 34 & 35 Land very rough & high 3d Rate

Township 2 N Range 33 W. 6th P. M.

Chains	
	North between sections 26 & 27 Va 13° 35' East
40.	across ravines & spurs Set Post deposit Charred stake. raise mound of earth with pits as per instructions for 1/4 sec. cor,
75.	Channel of deep Dry Creek. with ledges of calcareous sandstone rock along channel, course N. E,
80	Set Post deposit charred stake raise mound of earth with pits as per instructions for corner to sections. 22 23 26 & 27 in bottom of dry creek
	Land very broken 3rd Rate,

	East on random line between sections 23 & 26. Va 13° 35' East
4.25	Channel of deep dry creek course N. E
40.	Set Post for temporary 1/4 sec, cor
79.80	Intersect north & south line 30 links

Township 2 N. Range 33 W 6th P. M.

Chains	
	North of corner to sections, 23. 24. 25 & 26 from which corner I run N 89° 47' W. on true line between sections 23 & 26 Va 13° 35' East
39.90	Set Post deposit charred stake raise mound of earth with pits as per instructions for 1/4 sec, cor
79.80	The corner to sec. 22, 23, 26 & 27 Land high & broken 3rd Rate

---

	North between sections 22 & 23. Va 13° 35' East
8.85	Channel of ravine course N. E.
40.	Set Post deposit charred stake raise mound of earth with pits as per instructions for 1/4 sec, cor
80	Set Post deposit charred stake raise mound of earth with pits as per instructions for corner to sec 14, 15, 22 & 23 in bottom of deep ravine
	This line runs across numerous ravines & ridges bearing E. Land 3rd Rate

Township 2 N Range 33 W. 6th P.M

Chains	
	East on random line between sections 14 & 23. Va, 13° 35' East
22,10	Channel of deep dry creek course north,
40,	Set Post for temporary 1/4 sec cor
80 20	Intersect north & south line 40 links north of corner to secs 13 14, 23 & 24 from which corner I run N 89° 43' W on true line between sections 14 & 23. Va 13° 35' East
40,10	Set Post deposit charred stake raise mound of earth with pits as per instructions for 1/4 sec, cor
80.20	The corner to secs 14, 15, 22 & 23 Land high very rolling 3rd Rate.

North between secs 14 & 15 Va 13° 35' East

Chains	
40.	Set Post deposit charred stake raise mound of earth with pits

Township 2 N. Range 33 W. 6th P.M

Chains	
	as per instructions for 1/4 sec, cor.
55.	Ravine course N. W.
80.	Set Post. deposit charred stake raise mound of earth with pits as per instructions for corner to secs 10, 11, 14 & 15. Land very broken 3rd Rate

East on random line between sections 11 & 14. Va 13° 35' East

Chains	
38.70	Channel of deep dry creek course N.
40.	Set Post for temporary 1/4 sec, cor
79.90	Intersect north & south line 50 links north of cor to secs 11, 12, 13 & 14 from which corner I run N. 89° 39' W. on true line between secs. 11 & 14 Va 13° 35' East
39.95	Set Post deposit charred stake raise mound of earth with pits as per instructions for 1/4 sec, cor.
79.90	The corner to secs. 10, 11, 14 & 15 Land rolling 2nd Rate

Township 2 N. Range 33 W 6th P.M.

Chains	
	North between secs 10 & 11
	Va 13° 35' East
40.	Set Post deposit chained stake raise mound of earth with pits as per instructions for 1/4 sec cor
80.	Set Post deposit chained stake raise mound of earth with pits as per instructions for corner to secs. 2, 3, 10 & 11 at foot of bluffs on river bottom
	Land rolling 2nd Rate
	East on random line between sections 2 & 11
	Va 13° 35' East
40.	Set Post for temporary 1/4 sec cor
79.50	Intersects north & south line 30 links north of corner to secs 1, 2 11 & 12 from which corner I run N 89° 47' W on true line between secs 2 & 11.
	Va 13° 35' East

Township 2 N. Range 33 W, 6th P.M.

Chains	
39.75	Set Post deposit chained stake raise mound of earth with pits as per instructions for 1/4 sec. cor
79.50	The corner to secs 2, 3, 10 & 11
	Sandy bottom land 2nd Rate
	North on random line between sections 2 & 3
	Va 13° 35' East
31.15	Intersect right bank of Republican river set post for temporary meander corner
38.15	Intersect left bank of river set Post for temporary meander corner
40.	Set Post for temporary 1/4 sec. cor
77.50	Channel of dry creek with some cottonwood timber & thick brush along its banks. course S.E.
79.90	Intersects north boundary of township at corner to secs 2 & 3 from which corner I run South on true line between secs 2 & 3

Township 2 N Range 33 W. 6th P.M

Chains	
	Va 13° 35' East
39.90	Set Post deposit charred stake raise mound of earth with pits as per instructions for ¼ sec. cor,
41.75	Set Post deposit charred stake raise mound of earth with pits as per instructions for meander corner on left bank of Republican river
48.75	Set Post deposit charred stake raise mound of earth with pits as per instructions for meander corner on right bank of river,
79.90	The corner to sections 2, 3 10 & 11
	Land level bottom producing fine grass 1st Rate
	August 27, 1872

Township 2 N. Range 33 W. 6th P.M

Chains	
	North between sections 33 & 34
	Va 13° 35' East
40	Set Post deposit charred stake raise mound of earth with pits as per instructions for ¼ sec. cor,
80.	Bottom of Drain course N. E. Set Post deposit charred stake. raise mound of earth with pits as per instructions for cor to secs 27. 28. 33 and 34.
	Land a high dividing ridge, rolling 2nd Rate
	East on random line between secs. 27 & 34
	Va 13° 35' East
26.15	Channel of Ravine course North
40.	Set Post for temporary ¼ sec. cor.
56.20	Channel of deep rocky dry creek course N. E.
80.	Intersect north & south line 20 links south of corner to secs 26. 27. 34 & 35 from which corner I run S. 89° 57' W

Township 2 N. Range 33 W. 6th P. M.

Chains	
	on true line between sec 27 & 34 Va, 13° 35' East
40.	Set Post deposit Charred stake raise mound of earth with pits as per instructions for 1/4 sec, cor,
80.	The corner to secs. 27, 28 33 & 34 Land high & broken 3d Rate
	North between sec 27 & 28 Va, 13°. 35' East
40.	Set Post deposit charred stake raise mound of earth with pits as per instructions for 1/4 sec, cor,
80.	Set Post deposit charred stake raise mound of earth with pits as per instructions for corner to secs, 21, 22, 27 & 28 Land high & rolling 3d Rate

Township 2 N. Range 33 W. 6th P. M.

Chains	
	East on random line between sections 22 & 27 Va 13° 35' East
24.20	Channel of deep ravine course North
40.	Set Post for temporary 1/4 sec, cor
56.70	Channel of Ravine course N. E.
80.20	Intersect North & South line 35 links North of corner to sections 22, 23, 26 & 27 from which corner I run N 89°, 45' W, on true line between sections 22 & 27 Va, 13°, 35' East
40.10	Set Post deposit charred stake raise mound of earth with pits as per instructions for 1/4 sec, cor
80.20	The corner to secs. 21, 22 27 & 28 Land very broken 3d Rate
	North between secs 21 & 22 Va, 13°, 35' East
18.	Drain descends East
40.	Set Post deposit Charred stake raise mound of earth with pits

Township 2 N. Range 33 W. 6th P.M

Chains	
	as per instructions for 1/4 sec, cor in bottom of Ravine. Course N.E.
80.	Set Post deposit charred stake, raise mound of earth with pits as per instructions for corner to secs 15, 16, 21 & 22 Level broken 3rd Rate
	East on random line between sections 15 & 22. Va 13° 35' East
38.85	Channel of deep Ravine course North
40.	Set Post for temporary 1/4 sec, cor
80.35	Intersect North & South line 30 links North of corner to sections 14, 15, 22 & 23. from which corner I run N 89° 47' W. on line line between secs, 15 & 22. Va. 13° 35' East
40.17½	Set Post deposit charred stake raise mound of earth with pits

Township 2 N. Range 33 W. 6th P.M

Chains	
	as per instructions for 1/4 sec, cor in bottom of deep ravine
80.35	The corner to sections 15, 16, 21 & 22 Level broken 2nd Rate
	North between sections 15 & 16 Va 13° 35' East
40.	Set Post deposit charred stake raise mound of earth with pits as per instructions for 1/4 sec, cor
80.	Set Post deposit charred stake raise mound of earth with pits as per instructions for cor to secs, 9, 10, 15 & 16 High dividing ridge Level 2nd Rate
	East on random line between sections 10 & 15 Va. 13° 35' East
37.45	Channel of deep Dry creek course North

Township 2 N. Range 33 W. 6th P.M.

Chains	
40.	Set Post for temporary 1/4 sec. cor, on east bank of deep dry creek
79.90	Intersect north & south line 60 links north of corner to secs. 10, 11, 14 & 15 from which corner I run N 89° 34' W. on true line between secs. 10 & 15
	Va. 13° 35' East
39.95	Set Post deposit charred stake raise mound of earth with pits as per instructions for 1/4 sec. cor
79.90	The corner to secs 9, 10, 15 & 16
	Land broken 2nd Rate
	North between sections 9 & 10
	Va. 13° 35' East
40.	Reach foot of bluffs. Set Post deposit charred stake raise mound of earth as per instructions for 1/4 sec. cor in dry creek channel on river bottom,
80.	Set Post deposit charred stake, raise mound of earth

Township 2 N. Range 33 W. 6th P.M.

Chains	
	with pits as per instructions for corner to sections 3, 4, 9 & 10
	General surface level except bluffs. Land sandy 2nd Rate
	East on random line between sections 3 & 10
	Va. 13° 35' East
40.	Set Post for temporary 1/4 sec. cor
80.	Intersect north & south line 20 links south of cor. to secs 2, 3, 10 & 11 from which corner I run S. 89° 51' W. on true line between secs. 3 & 10
	Va 13° 35' East
40.	Set Post deposit charred stake raise mound of earth with pits as per instructions for 1/4 sec. cor,
80.	The corner to sections 3, 4, 9 & 10
	Land sandy producing fine heavy grass 1st Rate

Township 2 N. Range 33 W 6th P.M

Chains	
	North on random line between sections 3 & 4 Va, 13°, 35' East
12.	Intersect right bank of Republican river, set Post for temporary Meander corner The water being so low in the river as to admit of it, I chain over.
17.10	Intersect left bank of river set Post for temporary meander corner,
40.	Set Post for temporary 1/4 sec, cor
79.80	Intersect north boundary of township 5 links east of corner to sections 3 & 4 from which corner I run S. 2' E on true line between secs 3 & 4 Va, 13°, 35' East
39.80	Set Post deposit charred stake raise mound of earth with pits as per instructions for 1/4 sec, cor
62.70	Left bank of Republican river set Post deposit charred stake

Township 2 N. Range 33 W. 6th P.M

Chains	
	raise mound of earth with pits as per instructions for Meander corner
67.80	Right bank of river. Set Post deposit charred stake raise mound of earth with pits as per instructions for Meander corner
79.80	The corner to sections 3, 4, 9 & 10 Small scattering cottonwood timber north side of river along about half the distance to north boundary, Sand. light dry sand 3d Rate

August. 28th 1872

Township 2 N. Range 33 W. 6th P.M

Chains	
	North between sections 32 & 33
	Va, 13° 35' East
40	South bank of Ravine, course N.W. Set Post deposit charred stake raise mound of earth with pits as per instructions for 1/4 sec, cor
80.	Set Post deposit charred stake raise mound of earth with pits as per instructions for corner to sections 28. 29 32 & 33
	Land broken 3rd Rate
	East on random line between sections 28 & 33
	Va, 13°, 35' East
21.30	Deep ravine descends N.W,
40,	Set Post for temporary 1/4 sec, cor
79.80	Intersect North & South line 30 links south of corner to secs 27, 28, 33 & 34 from which corner I run S. 89° 47' W on true line between sections 28 & 33,

Township 2. N. Range 33 W. 6th P.M.

Chains	
	Va 13° 35' East
39.90	Set Post deposit charred stake raise mound of earth with pits as per instructions for 1/4 sec, cor
79.80	The corner to secs. 28, 29, 32 & 33
	Land broken, soil 1st Rate
	North between sections 28 & 29
	Va 13°, 35' East
4.60	Channel of Ravine course N. E, across branch ravines & spurs
40,	Set Post deposit charred stake raise mound of earth with pits as per instructions for 1/4 sec, cor over a ledge of Calcareous sand rock
60.	Channel of deep dry creek descends N.W,
80.	Set Post deposit charred stake raise mound of earth for corner to sections 20, 21, 28 & 29
	Land badly cut & broken by ravines 3rd Rate

Township 2 N. Range 33 W. 6th P.M

Chains	
	East on random line between sections 21 & 28
	Va, 13° 35' East
40.	Set Post for temporary 1/4 sec. cor
80	Intersect north & south line 15 links south of cor to sections 21, 22, 27 & 28 from which corner I run S. 89° 54' W on true line between secs 21 & 28
	Va, 13°, 35' East
40.	Set Post deposit charred stake raise mound of earth with pits as per instructions for 1/4 sec, cor,
80.	The corner to secs 20, 21, 28 and 29.
	Sand Rolling 1st Rate
	North between secs 20 & 21
	Va 13° 35' East
6.	Deep ravine course West
40.	Set Post deposit charred stake

Township 2 N. Range 33 W 6th P.M

Chains	
	raise mound of earth with pits as per instructions for 1/4 sec. cor
57.50	Deep ravine course West
80.	Set Post deposit charred stake raise mound of earth with pits as per instructions for corner to secs. 16, 17, 20 & 21
	Sand very broken 3d Rate
	East on random line between sections 16 & 21
	Va, 13°, 35' East
40.	Set Post for temperary 1/4 sec. cor
75.25	channel of ravine, course North
80.25	Intersect north & south line 20 links south of corner to secs 15, 16, 21 & 22 from which corner I run S. 89° 54' W, on true line between secs. 16 & 21
	Va, 13° 35' East
40. 12½	Set Post deposit charred stake raise mound of earth with pits as per instructions for 1/4 sec, cor
80.25	The cor to secs. 16, 17, 20 & 21
	Sand rolling 2nd Rate

Township 2 N. Range 33 W. 6th P. M.

Chains	
	North between Secs. 16 & 17
	Va. 13°, 35' East
40.	Set Post deposit charred stake raise mound of earth with pits as per instructions for 1/4 Sec. cor.
60.	Channel of Ravine course N. W.
80.	Set Post deposit charred stake raise mound of earth with pits as per instructions for corner to sections 8, 9, 16 & 17
	Land rolling 2nd Rate
	East on random line between sections 9 & 16
	Va 13° 35' East
	Across a succession of Drains & shallow ponds
40.	Set Post for temporary 1/4 sec. cor.
79.50	Intersect north & south line 15 links south of corner to sections 9, 10, 15 & 16 from which corner I run S 89° 54' W on true line between sections 9 & 16

Township 2 N. Range 33 W. 6th P. M.

Chains	
	Va. 13°, 35' East
39.75	Set Post deposit charred stake raise mound of earth with pits as per instructions for 1/4 sec. cor.
79.50	The corner to secs. 8, 9, 16 & 17
	Land very broken. Sandy
	3rd Rate
	North between sections 8 & 9
	Va. 13°, 35' East
30.	Foot of bluffs south of river bottom
40.	Bottom of channel of dry creek course N. E. Set Post deposit charred stake raise mound of earth with pits as per instructions for 1/4 sec. cor.
75.15	Intersect right bank of Republican river Set Post deposit charred stake raise mound of earth as per instructions for meander corner,
	The river being nearly dry I chain on
80.	Set Post in river bed for temporary

455

Chains

corner to sections 4, 5, 8 & 9, which corner cannot be permanently established, being in dry channel of river

Sand on river bottom sandy produces good grass, 2nd Rate

East on random line between Sections 4 & 9,

Va, 13° 35' East

From temporary sec. cor. in dry channel of river

5,50 Intersect left bank of Republican river set Post for temporary Meander corner, across low sandy shore

26,65 Intersect left bank of river, set Post for temporary meander corner

Chain on in dry river channel

40, Set Post in dry channel for temporary 1/4 sec. cor.

53,65 Intersect right bank of river, set Post for temporary meander corner

80,25 Intersect north & south line at

Chains

corner to sections 3, 4, 9 & 10 from which corner I run West on true line between sections 4 & 9

Va, 13°, 35' East

S 26,60 Right bank of river, set Post deposite channel stake raise mound of earth with pits as per instructions for Meander corner.

40,12 Set Post for 1/4 sec. cor. which being in channel of river now dry, cannot be permanently established,

53,60 Left bank of river, set Post deposit channel stake raise mound of earth with pits as per instructions for Meander corner

S 74,75 Left bank of same river, set Post deposit channel stake raise mound of earth with pits as per instructions for Meander corner

80,25 To temporary corner to sections 4, 5, 8 & 9 in dry channel of river

Sand low barren sand 3rd Rate

Township 2 N. Range 33 W. 6th P. M.

Chains	
	North on random line between sections 4 & 5
	Va 18° 35' East
	From temporary section corner in dry channel I chain on
5.65	intersect left bank of Republican river set Post for temporary meander corner
40.	Set Post for temporary 1/4 sec. cor.
49.30	Foot of bluffs north of river bottom
79.30	Intersect north boundary of township 45 links west of corner to sections 4 & 5 from which corner I run S 19' W on true line between sections 4 & 5,
	Va, 18°, 35' East
39.30	Set Post, deposit charred stake raise mound of earth with pits as per instructions for 1/4 sec. cor
78.90	left bank of river set Post deposit charred stake raise mound of earth with pits as per instructions for meander corner
79.30	Temporary corner to sections

Township 2 N Range 33 W. 6th P. M.

Chains	
	4, 5, 8 & 9 in dry river channel
	The bottom on north side of river for about half the distance north on this line is sparsely covered with cottonwood timber and section 4 embraces the tract of timber heretofore known as "Big timbers" being the locality when a military post was temporarily established during a winter a few years since,
	The timber is wholly cottonwood not large. nor of good quality for lumber, nor thickly standing and covers little more than the south half of section 4. Soil light sandy
	Land 3rd Rate
	August 29th, 1872

Township 2 N. Range 33 W. of 6th P. M.

Chains	
	North between secs 31 & 32
	Va, 13°35' East
25.	Drain course East
40.	Set Post, deposit charred stake raise mound of earth with pits as per instructions for 1/4 sec. cor
80.	Set Post deposit charred stake raise mound of earth with pits as per instructions for corner to sections 29 30 31 & 32
	Land rolling 1st Rate
	East on random line between sections 29 & 32
	Va 13°35' East
18.35	Drain course S.E.
40.	Set Post for temporary 1/4 sec, cor
76.80	Channel of Dry Creek course North East
79.80	Intersect north & south line 70 links north of corner to secs 28, 29, 32 & 33 from which corner I run N 89°30' W. on true

Township 2 N. Range 33 W of 6th P. M.

Chains	
	line between sections 29 & 32
	Va 13°35' East
39.90	Set Post deposit charred stake raise mound of earth with pits as per instructions for 1/4 section corner
79.80	The corner to sections 29, 30 31 & 32
	Land rolling, 1st Rate
	West on random line between sections 30 & 31
	Va, 13°35' East
40.	Set Post for temporary 1/4 sec, cor
79.20	Intersect west boundary of township at corner to sections 30 & 31 from which corner I run East on true line between sections 30 & 31
	Va, 13°35' East
39.20	Set Post deposit charred stake raise mound of earth with pits as per instructions for

Township 2 N Range 33 W of 6th P.M.

Chains	
	quarter to sections corner
79.20	The corner to sections 29, 30 31 & 32.
	Land very rough 3rd Rate
	North between secs 29 & 30 Va 13° 35' East
40.	Set Post deposit charred stake raise mound of earth with pits as per instructions for 1/4 sec. cor.
80.	Set Post deposit charred stake raise mound of earth with pits as per instructions for corner to secs. 19, 20, 29 & 30
	Land rolling 1st Rate
	East on random line between sections 20 & 29 Va. 13° 35' East
25.80	Ravine course N. E.
40.	Set Post for temporary 1/4 sec. cor
65.30	Channel of dry creek course N. W.

Township 2 N. Range 33 W of 6th P.M.

Chains	
80.80	Intersect north & south line 60 links north of corner to secs 20, 21, 28 & 29 from which corner I run N 89° 34' W. on true line between secs 20 & 29 Va. 13° 35' East
40.40	Set Post deposit charred stake raise mound of earth with pits as per instructions for 1/4 sec. cor
80.80	The cor. to secs. 19, 20, 29 & 30
	Land broken 2nd Rate
	West on random line between sections 19 & 30 Va. 13° 35' East
5.40	Ravine course N. W.
40.	Set Post for temporary 1/4 sec. cor
79.50	Intersect west boundary of township 30 links south of cor. to sections 19 & 30. from which corner I run S 89° 47' E. on true line between sections 19 & 30 Va 13° 35' East

Township 2 N, Range 33 W of 6th P.M.

Chains	
39.50	Set Post deposit charred stake raise mound of earth with pits as per instructions for 1/4 sec. cor.
79.50	The corner to secs. 19, 20, 29 & 30. Land broken 3rd Rate
	North between secs. 19 & 20 Va. 13° 35' East
40	Set Post deposit charred stake raise mound of earth with pits as per instructions for 1/4 sec. cor.
80.	Set Post deposit charred stake raise mound of earth with pits as per instructions for cor. to sections 17, 18, 19 & 20. Land, broad divide, rolling soil 2nd Rate
	East on random line between sections 17 & 20 Va. 13° 35' East

Township 2 N, Range 33 W of 6th P.M.

Chains	
31.55	Channel of Dry Creek course N.W.
40.	Set Post for temporary 1/4 sec. cor.
80.55	Intersect north & south line 50 links north of corner to sections 16, 17, 20 & 21 from which corner I run N 89° 39' W on true line between secs. 17 & 20 Va. 13° 35' East
40.27	Set Post deposit charred stake raise mound of earth with pits as per instructions for 1/4 sec. cor.
80.55	The corner to sections 17, 18, 19 & 20 Land rolling 1st Rate
	West on random line between sections 18 & 19 Va. 13° 35' East
37.60	Bottom of Ravine course N.W.
40.	Set Post for temporary 1/4 sec. cor.
79.10	Intersect west boundary of township 10 links south of cor. to sections 18 & 19 from which corner I run S. 89° 56' E on true

Township 2 N. Range 33 W of 6th P.M.

Chains	
	line between secs 18 & 19
	Va 13°, 35' East
7	
39.10	Set Post deposit charred stake
	raise mound of earth with pits
	as per instructions for 1/4 sec. cor
79.10	The corner to secs. 17, 18, 19 & 20
	Land broken soil 1st Rate
4	
	North between secs 17 & 18
	Va, 13°, 35' East
8	
35.	Deep Ravine course N.W.
40	Set Post deposit charred stake
	raise mound of earth with pits
	as per instructions for 1/4 sec. cor
80.	Set Post deposit charred
	stake raise mound of earth
	with pits as per instructions for
	corner to sections 7, 8, 17 & 18
	Land rolling. and except 20
	chs North end of line. 1st Rate
2	North end sandy ridges.
4	

Township 2 N. Range 33 W of 6th P.M.

Chains	
	East on random line between
	sections 8 & 17.
	Va 13°, 35' East
21.	Channel of dry creek course North
40.	Set Post for temporary 1/4 sec. cor
59.50	Ravine course N.W.
80.50	Intersect North & South line 40 links
	North of corner to secs 8, 9, 16 & 17
	from which corner I run N. 89° 45' W
	on true line between secs. 8 & 17
	Va, 13°, 35' East
40.25	Set Post deposit charred stake
	raise mound of earth with pits
	as per instructions for 1/4 sec cor
80.50	The corner to secs. 7, 8, 17 & 18
	Land sandy barren ridges
	3rd Rate
	West on random line between
	sections 7 & 18
	Va 13°, 35' East
40.	Set Post for temperary 1/4 sec cor
45.	Channel of deep ravine course N.W.
79.50	Intersect North & South line 20 links

West Bdy of Township

Township 2 N. Range 33 W. of 6th P.M.

Chains	
7	north of corner to secs 7 & 18 from which corner I run N. 89°, 51' E, on true line between secs 7 & 18
	Va, 13°, 35' East
39.50	Set Post deposit charred stake raise mound of earth with pits as per instructions for 1/4 sec, cor
4 79.50	The cor, to secs 7, 8, 17 & 18
	Land rolling & sandy 3rd Rate
8	North between sections 7 & 8
	Va, 13°, 35' East
35.	over barren sand drifts
40.	Foot of bluffs south of river bottom Set Post deposit charred stake raise mound of earth with pits as per instructions for 1/4 sec, cor
80.	Set Post deposit charred stake raise mound of earth with pits as per instructions for corner to
2	sections 5, 6, 7 & 8,
4	River bottom sandy 2nd Rate

Township 2 N. Range 33 W of 6th P.M.

Chains	
	East on random line between sections 5 & 8.
	Va, 13°, 35' East
40.	Set Post for temporary 1/4 sec. cor
74.60	Intersect right bank of Republican river Set Post for temporary meander corner.
	The river being nearly dry I chain on in dry channel,
80.90	Intersect north & south line 80 links north of temporary corner to sections 4, 5, 8 & 9 in dry river channel, from which corner I run N 89°, 26' W on true line between sections 5 & 8
	Va, 13°, 35' East
6.30	Set Post deposit charred stake raise mound of earth for meander corner on right bank of Republican river.
40.45	Set Post deposit charred stake raise mound of earth with pits for 1/4 sec corner
80.90	The Cor. to secs 5, 6, 7 & 8. The land

Township 2 N. Range 33 W 6th P.M.

Chains	
	along this line is low & sandy with very good grass. timber small & scattering cottonwood Land 2nd Rate
	West on random line between Secs 6 & 7 Va 13°35' East
40	Set Post for temporary 1/4 sec. cor
68.00	Intersects right bank of Republican river Set Post for temporary Meander corner
	The river being nearly dry I chain over
76.40	Intersects left bank of south channel. Set Post for temporary Meander Corner
79.15	Intersects west boundary of Township 55 links north of corner to secs. 6 & 7 from which corner I run N 89°36' E on true line between secs 6 & 7 Va 13°35' East

Township 2 N. Range 33 W. 6th P.M.

Chains	
2.75	Left bank of south channel of river Set Post deposit channel stake raise mound of earth with pits ~~for~~ per instructions for Meander corner
11.15	Right bank of river Set Post deposit channel stake raise mound of earth with pits ~~for~~ per instructions for Meander Cor,
39.15	Set Post deposit channel stake raise mound of earth with pits as ~~per~~ instructions for 1/4 sec. cor
79.15	The corner to secs. 5. 6. 7 & 8. This line east of the river is principally through sparse cottonwood timber. Land light & sandy producing very fair grass 2nd Rate
	North on random line between secs. 5 & 6 Va. 13°35' East
24.50	Intersects right bank of Republican river. Set Post for temporary

Township 2 N. Range 33 W. 6th P.M.

Chains	
	Meander corner
7	The river being nearly dry I chain over
35.25	Intersect left bank of river Set Post, for temporary
2450 / 1075	Meander corner.
40.	Set Post for temporary 1/4 sec. Cor.
58.20	Channel of dry creek course
	S. E.
65.00	Bluffs E + W.
79.25	Intersect north boundary of township 65 west of corner to sections 5 & 6 from which
8	corner I run S 28' W on true line between secs 5 & 6.
	Va, 13°, 35' East.
39.25	Set Post deposit charred stake raise mound of earth with pits as per instructions for 1/4 sec. Cor
44.	Left bank of river Set Post deposit charred stake raise mound of earth with pits as per instructions for Meander corner.

Township 2 N. Range 33 W. 6th P.M.

Chains	
54.75	Right bank of river Set Post deposit charred stake raise mound of earth with pits as per instructions for Meander corner.
79.25	The corner to sections 5, 6 7 & 8.
	Land north of river high bottom land. 1st Rate
	August 30th 1872

Township 2 N. Range 33 W. 6. P.M

Meanders of the right bank of the Republican river through the township

August 31, 1872

I commence at the Meander corner on west line of township, right bank of Republican river 7.18 chains south of corner to secs. 6 & 7 and run thence down the stream with the Meanders of the river as follows.

Va. 13° 35' East

Course	Distances Chains	
N. 58° E	13.40	To Meander Cor. between Sec. 6 & 7
N. 58° E	6.40	In Section 6. Thence
N. 71° E	61.60	"
N. 81° E	4.40	To Meander corner between sections 5 & 6 Thence
N. 81° E	21.30	In section 5 "
S. 85° E	36.30	To a point opposite the extreme East point of an

Township 2 N Range 33 W. 6 P.M

Course	Distances Chs.	
		island, which extends from this point West up the center of the stream 23 chains and is 5.65 chains across its widest part North & south. Low barren sand except a scattering young cottonwoods Thence
S. 36° E	30.30	To Meander corner between sections 5 & 8 Thence
S. 51½° E	8.90	To Meander corner between sections 8 & 9, Thence
S. 51½° E	12.50	In section 9 "
S. 82° E	18.40	" "
N. 32½° E	9.50	" "
N. 77° E	19.50	" "
N. 34° E	3.50	To Meander corner between sections 4 & 9 Thence
N. 34° E	11.70	In section 4. "
N. 78° E	5.00	" "
N. 86° E	13.30	A creek from the north enters the river ~~2 chains~~ ~~opposite~~ a point on this line. 2 chains east of the last named station. Thence

Township 2 N. Range 33 W. 6th P. M

Chain	Courses	Distances Chs	
	S. 81½° E	1.75	To Meander corner between 7 sections 3 & 4 thence
7	S 81½° E.	10.50	In section 3. "
	S 67° E	14.	" "
	S 76° E	20.	A brushy drain from N.E enters the river opposite. thence
	N. 60° E.	12.50	In section 3 "
4	N 36°. E	19.	" "
	N 61½° E	18.50	To Meander corner between 8 sections 2 & 3. thence
	N 62½° E	2.40	In section 2. "
8	N 72° E	10.40	Opposite the mouth of a timber skirted dry creek from N.W thence
	S. 1½° E	18.80	In section 2 "
	S 86° E	49.50	" "
	N. 82° E	22.90	To Meander corner between 9 sections 1 & 2, thence
	N. 82° E	22.10	In section 1 "
	N. 10° E	10.50	To Mouth of dry creek from the south, thence
	N. 56°. E	11.	In section 1 "
	S. 89° E	51.50	To ~~Meander~~ Meander corner on 10 east boundary of township.

August 31st 1872

Township 2 N. Range 33 W of 6th P. Meridian

General description

The drains and dry creeks which descend from the table lands and bluffs south of the Republican river afford no durable water & have generally no well defined channels after reaching the river bottom, the water which they discharge during wet seasons, spread out upon the low bottom & thus makes its way gradually to the river over the surface, or is absorbed by the light sandy soil before reaching the river.

The only timber in this Township consists of small sparse groves of cottonwood along the river and principally upon its North bank,

The locality known as "Big Timber" is situated on the north side of the Republican mostly within section 4. a narrow belt of the timber extending down the margin of the stream into section 3. The grove to which that name has been given

Township 2 S Range 33 W of 6th Principal Mer

is wholly cottonwood. very scattering. the timber mostly small and very little of it fit for making lumber. It embraces nearly two thirds of that part of section 4 north of the river.

Buffalo grass. excellent for pasturage, but too small a variety for hay is the only grass found in this township except on the lower portions of the river bottom, where the larger & better grass for forage is produced in abundance.

Numerous springs of the best quality of water flow out at the foot of the bluffs north of the Republican river, Elsewhere the township is destitute of durable surface water.

A List of the names of individuals employed to assist in running measuring or marking the lines and corners described in the foregoing field notes of township No 2, north of the base line, of range No 33 west of the sixth principal Meridian showing the respective capacities in which they acted.

Thomas F. Peirsol } Chainmen
George C. Albee

Joseph M. Giles } Axemen
Henry P. McLean

Jesse A Smith, Flagman

We hereby certify that we assisted John B. Crosby deputy surveyor in subdividing township number two (2) north of the base line of range number thirty three west of the sixth principal Meridian and that said township has been in all respects, to the best of our knowledge and belief well and faithfully surveyed and the boundary monuments planted according to the instructions furnished by the surveyor general

Thomas F. Peirsol } Chainmen
G. C. Albee

Joseph M. Giles } Axemen
H. P. McLean
Jesse A Smith Flagman

Subscribed and sworn to by the above named

persons before me a justice of the peace in and for the County of Sarpy in the State of Nebraska this 7th day of October 1872

T. W. Robertson
Justice of the Peace

I John B. Crosby deputy surveyor, do solemnly swear that in pursuance of a contract with Hon E. E. Cunningham surveyor of Public Lands of the United States in the state of Nebraska bearing date the twenty ninth day of June 1872. and in strict conformity to the laws of the United States and the instructions furnished by the Surveyor general I have faithfully surveyed the sub-divisions of township number two North of the base line of range number thirty three west of the sixth principal Meridian in the state aforesaid, and do further solemnly swear that the foregoing are the true and original field notes of such survey –

John B Crosby
Deputy Surveyor

Subscribed by said John B. Crosby and sworn to before me, a justice of the peace for Sarpy County in the state of Nebraska this 7th day of October 1872.

T. W. Robertson
Justice of the Peace

Surveyor General Offic

Plattsmouth Dec 24, 187

The foregoing field notes of Survey of the Survey and Subdivision of Township No 2 Nor of the Base Line Range No 33 West of the 6th P.M. in the St of Nebraska Executed by John B Crosby under his Contract of the 29 day of June 1872, in the month of August 1872, having been critically examined the necess corrections and explanations made the said field notes and the surveys they discr are hereby approved

E. F. Cunningham
Surveyor General

Index

To Field Notes
of
Survey of
Township 3 North
Range 33 West of
6th Principal Meridian

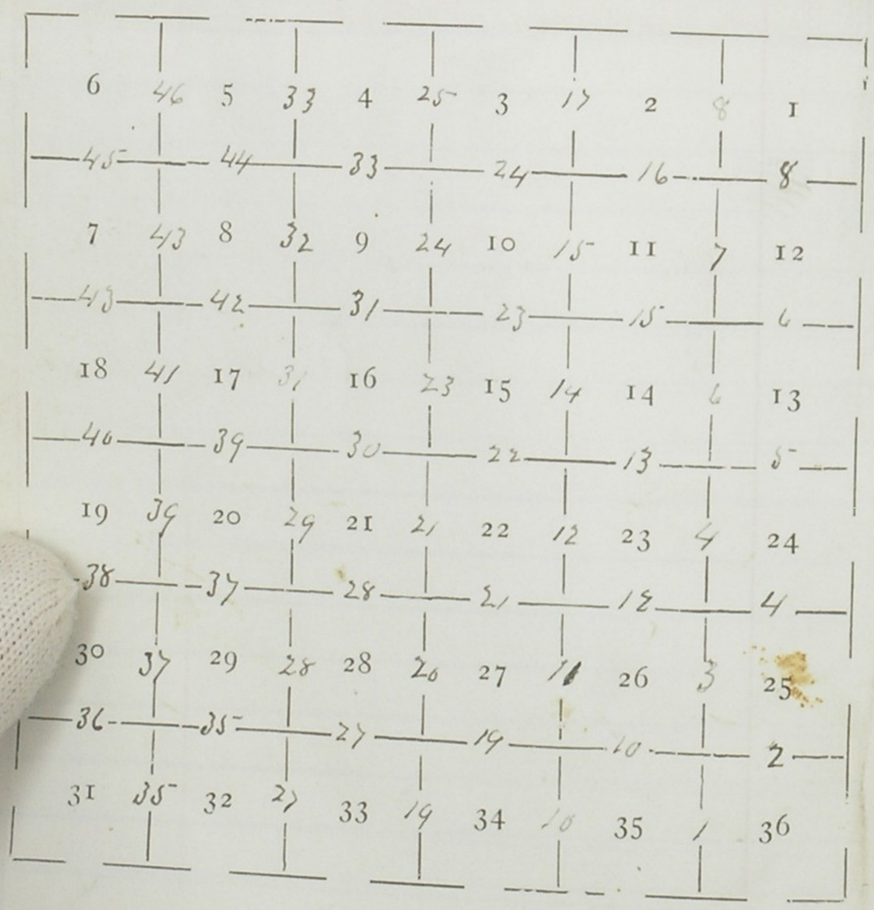

Township 3 N. Range 33 W. of 6th P. M.

Field Notes
of the
Survey & Subdivision
of
Township 3 North
of
Range 33 West of
the
Sixth Principal Meridian

By
John R. Crosby Deputy Surveyor
under his
Contract No. 59
Dated June 29th 1872

Work
Commenced Sept 2nd 1872

Completed September 6th 1872

Township 3 N Range 33 W 6th P.M.

Chains

To determine the proper adjustment of my compass for the subdivision of this township I run North on the east boundary of section 36 with a variation of 13° 35' east by which I find that I follow the said line without change of variation.

My compass therefore remains adjusted to a variation 13° 35' East

Subdivision commenced September 2nd 187[illegible]

From the corner to sections 35 & 36 on South boundary of township I run North

between Secs. 35 & 36 Variation 13° 35'

20. Foot of Bluffs north of Republican river bottom. A sand stone ledge crops out at foot of bluffs

Township 3 N Range 33 W 6th P.M.

Chains

[illegible] chains west [illegible] line

40 Set Post deposite charred stake raise mound of earth with pits as per instructions on 1/4 sec cor. between sections 35 & 36 on west bluff of a ravine.

50 Channel of deep Ravine course S.E.

80 Set Post deposite charred stake raise mound of earth with pits as per instructions for corner to secs. 25, 26, 35 & 36 on east bank of channel of Ravine course S.E.

Upland broken soil good

Bottom land 1st Rate

East on random line between sections 25 & 36

Va. 13° 35' East

40 Set Post for temporary 1/4 sec. cor.

80, 15 Intersect east boundary of township at corner to secs 25 & 36 from which corner I run West on true line between secs. 25 & 36.

Township 3 N. Range 33 W. 6th P.M.

Chains	
	Va 13° 35' East
40.07½	Set Post deposite charred stake raise mound of earth with pits as per instructions for ¼ sec. cor.
80.15	The corner to secs. 25, 26, 35 & 36
	Land broken 2nd Rate
	North between secs 25 & 26
	Va 13° 35' East
40.	Set Post deposite charred stake, raise mound of earth with pits as per instructions for ¼ sec, cor,
76.	Channel of deep Ravine course South East
80.	Set Post deposite charred stake raise mound of earth with pits as per instructions for cor to secs 23, 24, 25 & 26,
	Land slopes gently South
	1st Rate

Township 3 N. Range 33 W. 6th P.M.

Chains	
	East on random line between sections 24 & 25
	Va 13° 35' East
18.35	Drain decreases S. E.
40.	Set Post for temporary ¼ sec cor
80.35	Intersect east boundary of township at corner to secs 24 & 25 from which corner I run West on true line between sections 24 & 25
	Va 13° 35' East
40.17½	Set Post deposite charred stake raise mound of earth with pits as per instructions for ¼ sec, cor
80.35	The corner to sections 23, 24 25 & 26.
	Land rolling 1st Rate
	North between secs 23 & 24
	Va 13° 35' East
40	Set Post deposite charred stake raise mound of earth with pits as per instructions for ¼ sec, cor

Township 3 N Range 33 W. of 6th P.M.

Chains	
80.	Set Post deposit chained stake raise mound of earth with pits as per instructions for corner to secs. 13, 14, 23 & 24
	Land rolling, 1st Rate
	East on random line between sections 13 & 24
	Va 13° 35' East
40.	The bottom of deep ravine, Set Post for temporary 1/4 sec. cor.
80.20	Intersect east boundary of township 15 links south of cor. to sections 13 & 24, from which corner I run S 89.54 W on the line between secs. 13 & 24
	Va 13° 35' East
40.10	Set Post deposit chained stake raise mound of earth with pits as per instructions for 1/4 sec. cor.
80.20	The corner to secs. 13, 14, 23 & 24
	Land rolling. 1st Rate

Township 3 N Range 33 W of 6th P.M.

Chains	
	North between secs. 13 & 12
	Va 13° 35' East
12.50	Deep Ravine channel course S.E.
40.	Set Post deposit chained stake raise mound of earth with pits as per instructions for 1/4 sec. cor.
80.	Set Post deposit chained stake raise mound of earth with pits as per instructions for cor. to sections 11, 12, 13 & 14.
	This line lies across a continuous succession of ravines & ridges running East
	Land 3d Rate
	East on random line between sections 12 & 13
	Va, 13° 35' East
19.90	Channel of deep ravine course South
40.	Set Post for temporary 1/4 sec. cor.
80.40	Intersect east boundary of township 25 links south of corner

Township 3 N. Range 33 W 6th P.M.

Chains	
	to sections 12 & 13 from which corner I run S 89°49' W on the line between secs 12 & 13 Va 13° 35' East
40.20	Set Post deposit charred stake raise mound of earth with pits as per instructions for 1/4 sec. corner
80.40	The corner to secs 11, 12, 13 & 14
	Land rolling 2nd Rate
	North between Secs 11 & 12 Va 13° 35' East
36.50	Channel of Ravine deceased South East
40.	Set Post deposit charred stake raise mound of earth with pits as per instructions for 1/4 sec. cor.
2.	Set Post deposit charred stake raise mound of earth with pits as per instructions for cor. to sections 1, 2, 11 & 12
	Land rolling 2nd Rate

Township 3 N. Range 33 W 6th P.M.

Chains	
	East on random line between sections 1 & 12 Va 13° 35' East
5.	Drain leads south.
40.	Set Post for temporary 1/4 sec. cor.
79.75	Intersect east boundary of township 20 links south of corner to sections 1 & 12 from which corner I run S 89° 51' W on the line between sections 1 & 12 Va 13° 35' East
39.85 1/2	Set Post deposit charred stake raise mound of earth with pits as per instructions for 1/4 sec. cor.
79.75	The corner to sections 1, 2, 11 & 12 Land high & broken 3rd Rate
	North on random line between sections 1 & 2. Va 13° 35' East
40	Set Post for temporary 1/4 sec. cor.
79.50	Intersect north boundary of township

Township 3 N. Range 33 W 6th P.M.

Chains	
	25 links west of corner to sections 1 & 2 from which corner I run S 11° W on true line between secs 1 & 2
	Va 13° 35' East
27,50	Set Post deposite charred stake raise mound of earth with pits as per instructions for 1/4 sec cor.
79,50	The corner to secs 1, 2, 11 & 12
	Land high & broken
	3d Rate
	September 2nd 1872

Township 3 N. Range 33 W 6th P.M.

Chains	
	North between sections 34 & 35
	Va 13° 35' East
2.	Creek channel 15 links wide course S.E. affords durable water skirted with brush & large cottonwood timber in clumps
20.	Channel of Ravine course S.W.
40.	Set Post deposite charred stake raise mound of earth with pits as per instructions for 1/4 sec. cor. on east slope to creek intervale
80	Set post deposite charred stake raise mound of earth with pits as per instructions for corner to sections 26, 27, 34 & 35.
	Land broken 1st Rate
	East on random line between sections 26 & 35
	Va 13° 35' East
38.	Channel of Ravine course S.E.
40.	Set Post for temporary 1/4 sec. cor.
80.10	Intersect north & south line 10 links

Township 3 N. Range 33 W of 6th P.M.

Chains	
	north of corner to secs 25, 26, 35 & 36 from which corner I saw N 89° 56' W on true line between secs 26 & 35 Va 13° 35' East
40.08	Set Post deposit charred stake raise mound of earth with pits as per instructions for 1/4 sec. cor
80.16	The corner to secs. 26, 27, 34 & 35 Land rolling 1st Rate
	North between secs 26 & 27 Va 13° 35' E
40.	Set Post deposit charred stake raise mound of earth with pits as per instructions for 1/4 sec. cor
80.	Set Post deposit charred stake raise mound of earth with pits as per instructions for cor to secs 22, 23, 26 & 27. Land slightly rolling 1st Rate

Township 3 N. Range 33 W of 6th P.M.

Chains	
	East on random line between sections 23 & 26 Va 13° 35' East
40.	Set Post for temporary 1/4 sec. cor
71.25	Channel of Ravine course S. E.
80.25	Intersect North & South line 20 links south of corner to secs 23, 24, 25 & 26 from which corner I saw S 89° 51' W on true line between secs 23 & 26 Va 13° 35' East
40.12½	Set Post deposit charred stake raise mound of earth with pits as per instructions for 1/4 sec. cor
80.25	The corner to sections 22, 23, 26 & 27. Land rolling 1st Rate
	North between secs 22 & 23. Va 13° 35' East
40.	Set Post deposit charred stake raise mound of earth with pits

Township 3 N, Range 33 W of 6th P.M.

Chains	
	as per instructions for 1/4 sec. cor.
80.	Set Post deposit Channel stake raise mound of earth with pits as per instructions for corner to secs. 14, 15, 22 & 23
	Land slightly rolling, 1st Rate
	East on random line between sections 14 & 23.
	Va. 13° 35' East
6.50	Channel of Ravine Course S.E.
40.	Set Post for temporary 1/4 sec. cor.
69.80	Channel of Ravine Course N.E.
80.30	Intersect north & south line 10 links south of cor. to secs. 13, 14, 23 & 24 from which corner I run S 89° 56' W on true line between secs. 14 & 23
	Va. 13° 35' East
40.15	Set Post deposit Channel stake

Township 3 N, Range 33 W of 6th P.M.

Chains	
	raise mound of earth with pits as per instructions for 1/4 sec. cor.
80.30	The cor. to secs. 14, 15, 22 & 23. Land broken 2nd Rate
	North between secs. 14 & 15
	Va. 13° 35' East
15.	Channel of Ravine Course S.E.
40.	Set Post deposit Channel stake raise mound of earth with pits as per instructions for 1/4 sec. cor.
80.	Set Post deposit Channel stake raise mound of earth with pits as per instructions for corner to secs. 10, 11, 14 & 15 in bottom of Ravine Course S.E.
	Land broken 2nd Rate

Township 3 S. Range 33 W. 6th P.M.

Chains	
	East on random line between sections 11 & 14 Va. 13° 35' East
4.	Set Post for temporary 1/4 sec. cor. on west side of shallow Ravine course South
.45	Intersect north & south line 30 links south of corner to secs 11 12, 13 & 14 from which corner I run S 89° 49' W. on true line between secs. 11 & 14 Va. 13° 35' East
40.22½	Set Post deposit channel stake raise mound of earth with pit as per instructions for 1/4 sec. cor.
0.45	The corner to sections 10 11, 14 & 15 Land broken 2nd Rate

North between sections 10 & 11
Va. 13° 35' East

Chains	
1.0	Set Post deposit channel stake raise mound of earth with pit as per instructions for 1/4 sec. cor.

Township 3 S. Range 33 W. 6th P.M.

Chains	
30.	Channel of Ravine course S. E.
30.	Set Post deposit channel stake raise mound of earth with pit as per instructions for corner to sections 2, 3, 10 & 11 Land high & rolling 2nd Rate

East on random line between sections 2 & 11
Va. 13° 35' East

Chains	
35.35	Channel of Ravine course S. E.
40.	Set Post for temporary 1/4 sec. cor.
80.35	Intersect north & south line 20 links north of corner to sections 1, 2, 11 & 12 from which corner I run N. 89° 51' W. on true line between sections 2 & 11 Va. 13° 35' East
40.17½	Set Post deposit channel stake

Township 3 N. Range 33 W. 6 P.M.

Chains	
	raise mound of earth with pits as per instructions for ¼ sec. cor.
80.35	The corner to secs 2, 3, 10 & 11 Land high & rolling 2nd Rate
	North on random line between sections 2 & 3. Va. 13°,35' East
24.76	Channel of Ravine course South East,
40.	Set Post for temporary ¼ section corner,
79.75	Intersect north boundary of township 35 links west of the corner to secs 2 & 3, from which corner I run S 15 [illegible] true line between secs 2 & 3 Va. 13°,35' East
39.75	Set Post deposits charred stake raise mound of earth with pits as per instructions

Township 3 N. Range 33 W. 6 P.M.

Chains	
	for ¼ section corner
79.75	The corner to secs 2, 3, 10 & 11 Land high & rolling 2nd Rate

September 3d 1872.

Township 3 N, Range 33 W 6th P.M.

Chains	
	North between sec 33 & 34
	Va 13° 30' East
40	Set Post deposit charred stake raise mound of earth with pits as per instructions for 1/4 sec. cor
80.	Set Post deposit charred stake raise mound of earth with pits as per instructions for corner to secs. 27, 28, 33 & 34 at head of drain. Course S. E.
	Land rolling 1st rate
	East on random line between sections 27 & 34
	Va 13° 30' East
32,50	Channel of wooded creek course S.E.
40.	Set Post for temporary 1/4 sec.
79,85	Intersect north & south line 10 links South of corner to secs 26, 27, 34 & 35 from which corner I run S. 89° 56' W on this line between sec 27 & 34

Township 3 N Range 33 W 6th P.M.

Chains	
	Va 13° 30' East
39,92½	Set Post deposit charred stake raise mound of earth with pits as per instructions for 1/4 sec. cor
79,85	The corner to secs. 27, 28, 33 & 34
	Land broken, soil 1st Rate
	North between secs 27 & 28
	Va 13° 30' East
34.	Channel of creek at group of large Cottonwoods. Course of Creek S.E.
40.	Set Post deposit charred stake raise mound of earth with pits as per instructions for 1/4 sec. cor
80.	Set Post deposit charred stake raise mound of earth with pits as per instructions for corner to sections 21, 22, 27 & 28
	Land rolling 1st Rate

Township 3 N. Range 33 W. 6 P.M.

Chains	
	East on random line between sections 22 & 27
	Va 13°35' East
40.	Set Post for temporary 1/4 sec. cor.
79.75	Intersect north & south line 15 links south of corner to sections 22 23 26 & 27 from which corner I run S. 89°54' W on true line between secs 22 & 27.
	Va 13°35' East
39.87 1/2	Set Post deposite charred stake raise mound of earth with pits as per instructions for 1/4 sec. cor.
79.75	The corner to sections 21, 22, 27 & 28
	Land rolling. 1st Rate
	North between sections 21 & 22
	Va 13°35' East
40.	Set Post deposite charred stake raise mound of earth

Township 3 N. Range 33 W. 6 P.M.

Chains	
	with pits as per instructions for 1/4 sec. cor.
80.	Set Post deposite charred stake raise mound of earth with pits as per instructions for corner to sections 15, 16, 21 & 22.
	Land rolling. 1st Rate
	East on random line between sections 15 & 22
	Va 13°35' East
40.	Set Post for temporary 1/4 sec. cor.
79.80	Intersect north & south line at corner to sections 14, 15, 22 & 23 from which corner I run West on true line between secs. 15 & 22
	Va 13°35' East
39.90	Set Post deposite charred stake raise mound of earth with pits as per instructions for 1/4 sec. cor.
79.80	The corner to secs 15, 16, 21 & 22
	Land rolling
	1st Rate

Township 3 N. Range 33 W. 6 S. M.

Chains	
	North between Secs, 15 & 16
	Va 13°35' East
40.	Set Post deposite charred stake raise mound of earth with pits as per instructions for 1/4 sec. cor.
80.	Set Post deposite charred stake raise mound of earth with pits as per instructions for corner to secs 9, 10, 15 & 16
	Land rolling
	1st Rate
	East on random line between Secs 10 & 15
	Va, 13°35' East
40.	Set Post for temporary 1/4 section corner
80.10	Intersect North & South line 10 links south of cor to sections 10, 11, 14 & 15 from which corner I run S. 89°56' W on true line between Sec 10 & 15
	Va 13°35' East

Township 3 N. Range 33 W. 6 S. M.

Chains	
40.05	Set Post deposite charred stake raise mound of earth with pits as per instructions for 1/4 sec. cor.
80.10	The corner to section 9, 10, 15 & 16
	Land rolling 1st Rate
	North between Secs 9 & 10
	Va 13°35' East
40.	Set Post deposite charred stake raise mound of earth with pits as per instructions for quarter sec. cor.
80.	Set Post deposite charred stake raise mound of earth with pits as per instructions for corner to sections 3, 4, 9 & 10
	Land high & broken 2nd Rate
	East on random line between sections 3 & 10
	Va, 13°35' East

Township 3 S. Range 33 W. 6th P.M.

Chains	
40.	Set Post for temporary 1/4 sec.
74.25	Channel of Racine Creek S.E.
80.	Intersect N. South line 20 links north of corner to secs 2, 3, 10 & 11 from which corner I run N. 89°, 49' W. on true line between sections 3 & 10
	Va. 13°, 35' East
40.	Set Post deposit charred stake raise mound of earth with pit as per instructions 1/4 sec. cor.
80.	The corner to secs 3, 4, 9 & 10. Land high & broken 3rd Rate

North on random line between sections 3 & 4

Va. 13°, 35' East

Chains	
40	Set Post for temporary 1/4 sec.
80.10	Intersect north boundary of township 20 links west of corner to sections 3 & 4 from which corner I run S. 89° W.

Township 3 S. Range 33 W. 6th P.M.

Chains	
	on true line between secs. 3 & 4
	Va. 13°, 35' East
40.10	Set Post deposit charred stake raise mound of earth with pit as per instructions on 1/4 sec. cor.
80.10	The corner to sections 3, 4, 9 & 10 Land broken 3rd Rate

September 4th, 1872

Township 3 N. Range 33 W. 6th P.M.

Chains	
	North between secs 32 & 33
	Va 13°35' East
8,10	Channel of creek 10 links wide, skirted with brush & clumps of large cottonwood trees, after durable water course S.E.,
40.	Set Post deposit charred stake raise mound of earth with pits as per instructions for 1/4 sec, cor
80	Set Post deposit charred stake raise mound of earth with pits as per instructions for corner to secs, 28, 29, 32 & 33
	Land broken. Soil 1st Rate
	East on random line between sections 28 & 33
	Va 13°35' East
40	Set Post for temporary 1/4 sec, cor
80	Intersect North & South line 10 links north of sections 27, 28, 33 & 34 from which

Township 3 N. Range 33 W. 6th P.M.

Chains	
	corner from N. 89°56' West on line line between secs 28 & 33
	Va 13°35' East
40	Set Post deposit charred stake raise mound of earth with pits as per instructions for 1/4 sec, cor
80.	Corner to secs, 28, 29, 32 & 33
	Land rolling 1st Rate
	North between secs 28 & 29
	Va 13°35' East
40.	Set Post deposit charred stake raise mound of earth with pits as per instructions for 1/4 sec, cor
80	Set Post deposit charred stake raise mound of earth with pits as per instructions for corner to sections 20, 21, 28 & 29
	Land rolling 1st Rate
	East on random line between secs 21 & 28
	Va 13°35' East

Township 3 N. Range 33 W, 6th P.M.

Chains	
40.	West bank of deep creek channel course S.E. Set Post for temporary ¼ sec. cor.
73.90	Channel of Ravine Course S.W.
79.90	Intersect north & south line 45 links south of corner to secs 21 22 27 & 28 from which corner I run S 89° 41' W on true line between secs 21 & 28 Va 13° 35' East
[illegible]	Set Post deposit charred stake raise mound of earth with pits as per instructions for ¼ sec. corner.
79.90	The corner to secs. 20, 21, 28 & 29 Land rolling. 1st Rate

North between secs 20 & 21 Va 13° 35' East

40	Set Post deposit charred stake raise mound of earth with pits as per instructions for ¼ sec. cor.
43.	Channel of deep creek course S.E.

Township 3 N. Range 33 W, 6th P.M.

Chains	
80	Set Post deposit charred stake raise mound of earth with pits as per instructions for corner to sections 16, 17, 20 & 21 Land rolling 1st Rate

East on random line between sections 16 & 21 Va 13° 35' East

25.80	Channel of deep Ravine Course South
40.	Set Post for temporary ¼ sec. cor
75.	Channel of Dry creek, course S.W.
79.80	Intersect north & south line 60 links south of corner to sections 15, 16, 21 & 22 from which corner I run S 89° 34' W on true line between secs 16 & 21 Va 13° 35' East
39.90	Set Post deposit charred stake raise mound of earth with pits as per instructions for ¼ sec. cor.
79.80	The corner to secs. 16, 17, 20 & 21 Land broken 2nd Rate

Township 3 N. Range 33 W. 6th P.M.

Chains

North between Secs 16 & 17

Va. 13°35' East

40 Set Post deposit charred stake raise mound of earth with pits as per instructions for 1/4 sec. cor.

65 Channel of Drain course S.E.

Set Post deposit charred stake raise mound of earth with pits as per instructions for corner to secs 8, 9, 16 & 17.

Land Rolling 2nd Rate

East on random line between sections 9 & 16

Va. 13°35' East

31 Drain course S.E.

40 Set Post for temporary 1/4 sec. cor.

43.50 Head of Ravine course S.W.

80.10 Intersect north & south line 1 links South of corner to secs 9, 10, 15 & 16 from which corner I run S 89° 49' W on

Township 3 N. Range 33 W. 6th P.M.

Chains

true line between Secs 9 & 16

Va. 13°35' East

40.05 Set Post deposit charred stake raise mound of earth with pits as per instructions for 1/4 sec. cor.

80.10 The corner to secs 8, 9, 16 & 17

Land rolling 2nd Rate

North between sections 8 & 9

Va. 13°35' East

40 Set Post deposit charred stake raise mound of earth with pits as per instructions for 1/4 sec. cor.

80. Set Post deposit charred stake raise mound of earth with pits as per instructions for corner to sections 4, 5, 8 & 9 on north bank of channel of Ravine bears N.E.

Land broken 3a Rate

Township 3 N. Range 33 W. 6 P. M.

Chains	
	East on random line between sections 4 & 9
	Va. 13°35' East
27,05	Deep rocky canon course N. W.
40,[illegible]	Set Post for temporary ¼ sec. cor.
79,80	Intersect north & south line 3 links north of the cor. to secs. 3 4, 9 & 10 from which corner I run N 89°47' W. on true line between secs. 4 & 9
	Va. 13°35' East
39,90	Set Post deposit. channel stake raise mound of earth earth pits as per instructions for ¼ sec. cor.
79,80	The cor. to secs 4, 5, 8 & 9.
	Land broken 3a Rate,
	North on random line between sections 4 & 5
	Va. 13°35' East
40.	Channel of Ravine, course N. Set Post for temporary ¼ sec. cor. on north bank of channel

Township 3 N. Range 33 W. 6 P. M.

Chains	
79,40	In bottom of deep rocky canon. Intersect north boundary of township 60 links East of corner to sections 4 & 5 from which corner I run S 26' W on true line between secs 4 & 5
	Va. 13°35' East
39,40	Set Post deposit channel stake raise mound of earth earth pits as per instructions for ¼ sec. cor.
79,40	The corner to secs 4, 5, 8 & 9
	Land very broken 3a Rate
	September 5th 1872

Township 3 N. Range 33 W. 6 P. M.

Chains	
	North between sections 3[illegible] & 3[illegible]
	Va 13°35' East
40	Set Post deposits charred stake raise mound of earth with pits as per instructions for 1/4 sec. cor.
80	Set Post deposits charred stake raise mound of earth with pits as per instructions for corner to sections 29, 30, 31 & 32
	Land rolling 2nd Rate
	East on random line between sections 29 & 32
	Va 13°35' [illegible]
12,30	Channel of [illegible] 20 [illegible] wide skirted with timber cover S.E.
36,05	Channel of Ravine Cover S.E.
40	Set Post for temporary 1/4 sec. cor.
79,90	Intersect north & south line 15 links north of corner to sections 28, 29, 32 & 33 from [illegible]

Township 3 N. Range 33 W. 6 P. M.

Chains	
	[illegible] 89°54' on true line between sections 29 & 32.
	Va 13°35' East
39,95	Set Post deposits charred stake raise mound of earth with pits as per instructions for 1/4 sec. cor.
79,90	The corner to secs. 29, 30, 31 & 32
	Land broken 2nd Rate
	West on random line between secs. 30 & 31.
	Va 13°35' East
40	Set Post for temporary 1/4 sec. cor.
41,80	Channel of Drain descends S.E.
80,25	Intersect west boundary of township 15 links south of corner to secs. 30 & 31 from which corner I run S 89°54' E. on true line between secs. 30 & 31
	Va 13°35' East
40,25	Set Post deposits charred stake raise mound of earth with pits as per instructions for 1/4 sec. cor.
80,25	The Cor to secs. 29, 30, 31 & 32
	Land rolling 2d Rate

Township 3 N Range 33 W. 6 P. M.

Chains

N. between Secs 29 & 30,
Va 13°30' East

2,50 Channel of Creek course S. E.,
40. South bank of channel of Ravine
Set Post deposit Channel stake
raise mound of earth with pits
as per instructions for 1/4 sec, cor

Set Post deposit channel
stake raise mound of earth
with pits as per instructions
for corner to Secs 19, 20, 29 & 30
in bottom of same ravine
last above mentioned, course S. E.,

Land broken 2nd Rate

East on random line
between Sections 20 & 29
Va, 13°35' East

40. Set Post for temporary 1/4 sec cor
79,80. Intersect North & South line
30 links North of the corner
to Sections 20, 21, 28 & 29 from

Township 3 N Range 33 W. 6 P. M.

Chains

which corner I run N. 89°47' W. on
true line between Secs 20 & 29
Va, 13°35' East

79,90 Set Post deposit Channel stake
raise mound of earth with pits
as per instructions for 1/4 sec, cor
79,80 The corner to Secs, 19, 20, 29 & 30
Land rolling 1st Rate

West on random line between
sections 19 & 30
Va, 13°35' East

[illegible] Channel of Ravine course S. E.,

40. Set Post for temporary 1/4 sec, cor
60. Ravine (head of dry creek) course S. E.,
80,30 Intersect west boundary of town
ship 15 links North of corner to Secs
19 & 30 from which corner I run
S. 89°54' E. on true line between secs
29 & 30.
Va, 13°35' East

40,30 Set Post deposit Channel stake
raise mound of earth with

Township 3 N Range 33 W 6th P.M.

Chains	
	pits as per instructions for 1/4 sec. cor
80,30	The corner to secs. 19, 20, 29 & 30
	Land rolling 1st Rate
	North between secs 19 & 20
	Va 13°35' East
40.	Set Post deposit channel stake raise mound of earth with pits as per instructions for 1/4 sec. cor.
[illegible]	Set Post deposit channel stake raise mound of earth with pits as per instructions for corner to secs. 17, 18, 19 & 20
	Land level 1st Rate
	East on random line between secs 17 & 20
	Va 13°35' East
11,95	Drain decends N.E.
40.	Set Post for temporary 1/4 sec cor

Township 3 N Range 33 W 6th P.M.

58.	Channel of dry creek course S.E.
79,70	Intersect north & south line 75 links north of corner to section 16, 17, 20 & 21 from which corner I run N 89°28' W on the line between secs 17 & 20
	Va 13°35' East
39,85	Set Post deposit channel stake raise mound of earth with pits as per instructions for 1/4 sec. cor.
79,70	The corner to secs. 17, 18, 19 & 20
	Land rolling 2d Rate
	West on random line between sections 18 & 19
	Va 13°35' East
40.	Ravine course S.W. Set Post for temporary 1/4 sec. cor.
50	Channel of ravine course South
70	Channel of ravine course S.E.
80,20	Intersect west boundary of township 7 links north of corner

Township 3 N. Range 33 W 6 P.M.

Chains	
	to sections 18 & 19 from which corner I run N 89° 57' E on true line between secs. 18 & 19
	Va. 13° 35' East
40.20	Set Post deposits Channel stake raise mound of earth with pits as per instructions for 1/4 sec. cor.
80.20	The corner to secs 17, 18, 19 & 20
	Land rolling 2nd Rate
	North between secs 17 & 18
	Va 13° 35' East
12.	Channel of Ravine course S.E.
40.	Set Post deposits Channel stake raise mound of earth with pits as per instructions for 1/4 sec. cor
65.	Channel of Ravine course S.E.
80	Set Post deposits Channel stake raise mound of earth

Township 3 N. Range 33 W 6 P.M.

Chains	
	with pits as per instructions for corner to secs. 7, 8, 17 & 18
	Land very broken 3d Rate
	East on random line between secs 8 & 17
	Va. 13° 35' East
22.90	Channel of Deep ravine course S.E.
40.	Set Post for temporary 1/4 sec cor
79.50	Intersect north & south line 40 links north of corner to sections 8, 9, 16 & 17 from which corner run N 89 41 W on true line between sections 8 & 17
	Va. 13° 35' East
39.75	Set Post deposits Channel stake raise mound of earth with pits as per instructions for 1/4 sec cor
79.50	The corner to secs. 7, 8, 17 & 18
	Land rolling 2nd Rate

Township 3 S. Range 33 W. [illegible]

Chain	
	West on random line between sections 7 & 18
	Va 13.35 East
40.	Set Post for temporary ¼ sec cor
80.65	Intersect west boundary of township at corner to sections 7 & 18 from which corner I run East on true line between secs 7 & 18
	Va 13.35 East
40.65	Set Post deposit charred stake raise mound of earth with pits as per instructions for ¼ sec corner.
80.65	The corner to secs 7, 8, 17 & 18
	Land level 1st Rate
	North between secs 7 & 8
	Va 13.35 East
40.	Set Post deposit charred stake raise mound of earth with pits as per instructions for ¼

Township 3 S. Range 33 W. [illegible]

Chain	
	section corner
80.	Set Post deposit charred stake raise mound of earth with pits as per instructions for cor to secs 5, 6, 7 & 8.
	Land rolling 1st Rate
	East on random line between sections 5 & 8
	Va 13.35 East
17.65	Channel of Drain course N.W.
40.	Set Post for temporary ¼ sec cor
66.50	Channel of Drain [illegible] N.E.
79.50	Intersect north & south line 15 links North of corner to sections 4, 5, 8 & 9 from which corner I run N. 89° 54' W. on true line between sections 5 & 8.
	Va 13.35 East
39.75	Set Post deposit charred stake raise mound of earth with pits as per instructions for ¼ sec. cor
79.50	The cor. to secs 5, 6, 7 & 8.
	Land rolling 1st Rate

Township 3 N Range 33 W 6 Pm

Chains

West on random line between sections 6 & 7.

Va 13.35 East

40. Set Post for temporary ¼ sec cor

7.35 Channel of Ravine course N.

.10 Intersect west boundary of township 75 links north of corner to sections 6 & 7 from which corner I run N 89.28 E on true line between secs 6 & 7

Va 13.35 East

41.10 Set Post deposit charred stake raise mound of earth with pits as per instructions for ¼ sec. cor.

80.10 The corner to sections 5, 6, 7 & 8

Land rolling

1st Rate

Township 3 N Range 33 W 6 Pm

Chains

North on random line between sections 5 & 6.

Va 13.35 East

14.90 Channel of Ravine course N.W.

40. Set Post for temporary ¼ sec cor

79.40 Intersect north boundary of township 30 links east of corner to sections 5 & 6, from which corner I run S. 13' E on true line between secs 5 & 6,

Va 13.35 East

39.40 Set Post deposit charred stake raise mound of earth with pits as per instructions for ¼ sec cor.

79.40 The corner to sections 5, 6, 7 & 8.

Land rolling 1st Rate

September 6th 1872

Township 3 N, Range 33 [illegible]

General description,

The deep ravines in this township, vary in depth from 4 to 80 feet, enclosed by steep bluffs & having intervales from 3 to 8 chains in width.

The branch ravines & [illegible] have nearly the same [illegible] of intervale with abrupt [illegible] 20 to 50 feet in height.

But few of these creeks [illegible] Ravines afford durable water.

The grass of this township [illegible] on upland & bottom [illegible] wholly of the variety known [illegible] Buffalo grass.

A variety of coarse gray sand rock is the only variety of rock discovered in this township, and is abundant in many of the deep creeks [illegible] ravines lying in thick [illegible] along the channels & foot of bluffs.

A List of the names of individuals employed to assist in running measuring or marking the lines and corners described in the foregoing field notes of township number three (3) north of the base line of range number thirty three west of the sixth principal Meridian showing the respective capacities in which they acted

Thomas F. Peirsol } Chainmen
George C. Albee }

Joseph M. Giles } Axemen
Henry P. McLean }

Jesse A Smith, Flagman

We hereby certify that we assisted John B. Crosby deputy Surveyor in subdividing township number three north of the base line of range number thirty three west of the sixth principal Meridian and that said township has been in all respects, to the best of our knowledge and belief well and faithfully surveyed and the boundary monuments planted according to the instructions furnished by the Surveyor general

Thomas F. Peirsols } Chainmen
G. C. Albee }

Joseph McGiles } Axemen

H. P. McLean axeman
Jesse A Smith Flagman

Subscribed and sworn to by the above named persons before me a justice of the Peace for the County of Sarpy in the state of Nebraska this 7th day of October A.D. 1872

T. H. Robertson
Justice of the Peace.

I. John B. Crosby deputy Surveyor

do solemnly swear that in pursuance of a Contract with Hon E. E. Cunningham Surveyor of the public lands of the United States in the State of Nebraska bearing date the twenty ninth day of June 1872 and in strict conformity to the laws of the United States. and the instructions furnished me by the said Surveyor General I have faithfully surveyed the subdivisions and ~~[illegible]~~ of township number three north of the base line of range number thirty three west of the sixth principal Meridian in the state aforesaid and do further solemnly swear that the foregoing are the true original field Notes of such survey.

John B. Crosby
Deputy Surveyor

Subscribed and sworn to by said John B. Crosby before me a justice of the peace for Sarpy County in the state of Nebraska this 7th day of October 1872.

P. H. Robertson
Justice of the Peace

Surveyor Genls. Office
Omaha Dec 24th 1872

The foregoing field Notes of the Survey and Subdivision of Township 3 north of Base Line of Range 33 West of the 6th P.M. in Nebraska Executed by John B. Crosby deputy Surveyor under Contract 59 dated June 29th 1872 having been critically Examined the necessary corrections & explanations made the said field Notes and Survey thereby described are hereby approved

E. E. Cunningham
Surveyor General

Index to

The Field Notes
of Survey of
Township ~~3~~ 4 North
of
Range 33 West of the
6th Principal Meridian

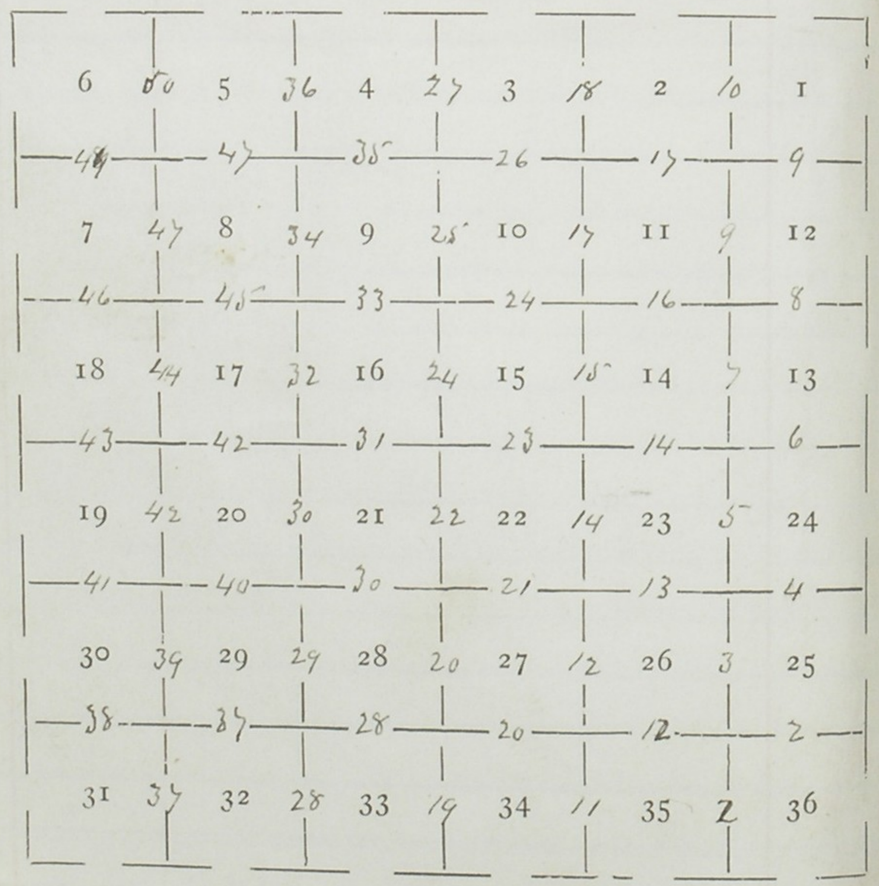

Field Notes
of the
Survey and Subdivision
of
Township ~~3~~ 4 North
of 33
Range ~~3~~ West of
the
6th Principal Meridian

By
John B. Crosby Deputy
Surveyor

Under his
Contract No 89
Dated June 29th 1872

Work
Commenced September 19th 1872

Completed September 24th 1872

Township 4 N. Range 33 W

To determine the proper adjustment of my compass for subdividing this township, I commence at the corner to townships 3 & 4 North Range 33 West of the 6th Principal Meridian and run north on a blank line along the east boundary of section 36

Variation 13° 40' East.

40.10 To a point 7 links West of the quarter section corner.

80.15 To a point 11 links West of the corner to sections 25 & 26 By which I find that to retrace this boundary line or run parallel thereto, my compass must be adjusted to a variation of 13° 35' East.

~~Subdivision Commenced September 19th 1879.~~

From the corner to sections 35 & 36 on the south boundary of this township I run

Township 4 N Range 33 W. 6th

Chains

North between secs 35 & 36

Va, 13° 35' East

40. Bottom of ravine course East Set Post deposits chained stake raise mound of earth with pits as per instructions for sec. cor.

80. Top of bluffs south of river bottom. Set Post deposits chained stake raise mound of earth with pits as per instructions for corner to secs. 25, 26, 35 & 36.

Land broken & sandy 3, Rati

East on random line between secs 25 & 36

Va, 13° 35' East

along top of high bluffs.

40. Set Post for temporary ¼ sec cor.

60.20 Foot of bluffs. South of river bottom, on east bank of drain

80.10 Intersect East boundary of

Township 4 N Range 331 [illegible]

Chain	
	township 25 links south of corner to secs 25 & 36 from which corner I run S 89° 49' W on true line between secs 25 & 36
	Va 13° 35' East
40.05	Set Post deposit channel stake raise mound of earth with pits as per instructions for ¼ sec. cor
80.10	The corner to sections 25 26, 35 & 36
	Land very rough and sandy 3a Rate,
	North between Section 25 & 26
	Va 13° 35' East
40.	Set Post deposit channel stake raise mound of earth with pits as per instructions for ¼ sec. cor,
48.	Foot of bluffs south of river bottom,
80.	Set Post deposit channel

Township 4 N Range 331

Chain	
	stake raise mound of earth with pits as per instructions for corner to secs 23, 24 25 & 26,
	Bluffs very broken & soil light Bottom dry & 1st Rate
	East on random line between Sections 24 & 25
	Va 13° 35' East
32.80	Intersect Right bank of White Man Fork - Course South,
36.	Int Left bank of same river
40.	Set Post for temporary ¼ sec Corner,
56.90	Bed of dry creek course South
79.90	Intersect east boundary of township 30 links south of corner to secs 24 & 25 from which corner I run S 89° 47' W on true line between secs 24 & 25

Township 4 N Range 33 W

Chains	
	Va 13° 35' East
39.95	Set Post deposits charred stake raise mound of earth with pits as per instructions for 1/4 sec, cor
79.90	The corner to sections 23, 24, 25 & 26.
	River bottoms dry with good grass. Land 1st Rate
	North between secs 23 & 24.
	Va 13°.35' East
40.	Set Post deposits charred stake raise mound of earth with pits as per instructions for 1/4 sec, cor
60.75	Intersect right bank of White Mans Fork Course N.E.
63.	Intersect left bank of same river
70	Reach foot of bluffs north

Township 4 N Range 33 W

Chains	
	of river bottom
80	Set Post deposits charred stake raise mound of earth with pits as per instructions for corner to secs 13, 14, 23 & 24.
	River bottom low with good grass. Land 1st Rate
	East on random line between secs 13 & 24
	Va 13°.35' East
40	Set Post for temporary 1/4 section corner.
66.90	Channel of dry creek decends South.
79.90	Intersect east boundary of township 35 links below of corner to sections 13 & 24 from which corner S run S, 89°45' W on true line between secs 13 & 24

Chains	
	Va 13° 35' East
39.95	Set Post deposit Chained stake raise mound of earth with pits as per instructions for 1/4 sec. cor
79.90	The corner to sections 13, 14, 23 & 24. Found broken 2nd Rate

North between Secs 13 & 14
Va 13° 35' East

25.50	Channel of ravine course S. W.
40.	Set Post deposit chained stake raise mound of earth with pits as per instructions for 1/4 sec. cor.
80.	Set Post deposit chained stake raise mound of earth with pits as per instructions for corner to sec. 11, 12, 13 & 14

Sand broken 2nd Rate

Chains	
	East on random line between sections 12 & 13.
	Va 13° 35' East
22.15	Channel of ravine course South
40.	Set Post for temporary 1/4 sec. cor
80.25	Intersect east boundary of township 65 links South of corner to secs. 12 & 13 from which corner I run S. 89° 32' W on true line between secs 12 and 13
	Va 13° 35' East
40.12½	Set Post deposit chained stake raise mound of earth with pits as per instructions for 1/4 sec. cor.
80.25	The corner to sections 11, 12, 13 & 14

Sand broken 2nd Rate

Township 4 N, Range 33 W, 6th P.M.

Chains	
	North between sec 11 & 12
	Va. 13° 35' East
40.	Set Post deposit charred stake raise mound of earth with pits as per instructions for 1/4 sec. cor
80.	Set Post deposit charred stake raise mound of earth with pits as per instructions for corner to sections 1, 2, 11 & 12.
	This line runs across lateral drains in West bluff of large ravine
	Land Broken 3d Rate
	East on random line between sections 1 & 12
	Va 13° 35' East
5.85	Channel of ravine course South.
40.	Set Post for temporary 1/4 section corner
80.40	Intersect east boundary of township 60 links south

Township 4 N Range 33 W, 6 P.M.

Chains	
	of corner to sections 1 & 12 from which corner I run S. 89° 34' W. on true line between sections 1 & 12
	Va. 13° 35' East
40.20	Set Post deposit charred stake raise mound of earth with pits as per instructions for 1/4 sec cor
80.40	The corner to secs. 1, 2, 11 & 12
	Land rolling 1st Rate
	North on true line between sections 1 & 2
	Va 13° 35' East
40.	Set Post deposit charred stake raise mound of earth with pits as per instructions for 1/4 sec. cor.
80.70	Intersect 1st Standard Parallel ~~[illegible]~~ N. 20 links west of nearest established corner ~~on said~~ 1. Township 4 N Range 32 & 33. W. ~~Parallel~~. Set Post deposit charred stake raise mound

Township 4 N. Range 33 W

Chains	
	of earth with pits as per instructions for closing corners to sections 1 & 2 on north boundary of township.
	Land slightly rolling
	September 19th 1872 1st Rate
	North between Secs 34 & 35
	Va. 13° 35' East
40.	Set Post deposit charred stake raise mound of earth with pits as per instructions for ¼ sec. cor - on South bank of Drain course N. E.
80.	Set Post deposit charred stake raise mound of earth with pits as per instructions for corners to sections 26, 27, 34 & 35
	Land broken 3rd Rate

Township 4 N Range 33 W

Chains	
	East on random line between sections 26 & 35
	Va. 13° 35' East
7.20	Channel of ravine course N. W.
40.	Set Post for temporary ¼ sec. cor
79.90	Intersect north & south line 15 links north of corners to sections 25, 26, 35 & 36 from which corner I run N. 89° 54' W. on true line between sections 26 & 35
	Va. 13° 35' east
39.95	Set Post deposit charred stake raise mound of earth with pits as per instructions for ¼ sec. cor.
79.90	The cor. to Secs. 26, 27, 34 & 35
	Land broken. 3rd Rate
	North between Secs 26 & 27
	Va. 13° 35' East
8.	Channel of ravine course N. W.
40.	South bank of Drain course N. W
	Set Post deposit charred stake raise mound of earth with pits as per instructions for ¼ sec. cor.
65.	Foot of Bluffs south of river bottom.
80.	Set Post deposit charred stake raise mound of earth with

Chains	
	pits as per instructions for corner to secs. 22, 23, 26 & 27
	Except bottom land very broken 3d Rate
	East on random line between sections 23 & 26.
	Va. 13° 35' East
40.	Set Post for temporary 1/4 sec. cor
79.80	Intersect north & south line 30 links north of corner to secs. 23, 24, 25 & 26 from which corner I run N 89° 47' W. on true line between sections 23 & 26.
	Va 13° 35' East
39.90	Set Post deposit charred stake raise mound of earth with pit as per instructions for 1/4 sec. cor.
79.80	The corner to sections 22 23, 26 & 27
	High bottom land 1st Rate

Chains	
	North between secs 22 & 23
	Va. 13° 35' East
10.85	Channel of Dry creek skirted with small timber course N.E.
40.	Set Post deposit charred stake raise mound of earth with pit as per instructions for 1/4 sec. cor
75.50	Intersect right bank of White Mans Fork, course S.E.
77.30	Intersect left bank of same stream
80.	Set Post deposit charred stake raise mound of earth with pit as per instructions for corner to secs 14, 15, 22 & 23,
	Land low bottom with good grass 1st Rate
	East on random line between sections 14 & 23
	Va. 13°, 35' East
10.55	Dry bed of Creek channel course South
40.	Set Post for temporary 1/4 sec. cor,
68.80	Dry channel of ravine course S. W

Township 4 N. Range 33 W. 6th Pm

Chains	
79.80	Intersect North & South line 55 links North of corner to sections 13, 14, 23 & 24 from which corner I run N. 89° 36' W. on true line between sections 14 & 23. Va. 13° 35' East
39.90	Set Post deposit charred stake raise mound of earth with pits as per instructions for 1/4 sec. cor.
79.80	The corner to sections 14, 15, 22 & 23. Land broken 2nd Rate

---

North between sections 14 & 15
Va. 13° 35' East

40.	Set Post deposit charred stake raise mound of earth with pits as per instructions for 1/4 sec. cor.
50.	Foot of Bluffs north of river bottom

Township 4 N. Range 33 W. 6th Pm

Chains	
80.	Set Post deposit charred stake raise mound of earth with pits as per instructions for corner to secs 10, 11, 14 & 15. River bottom land 1st Rate. Bluffs broken soil good

---

East on random line between sections 11 & 14.
Va. 13° 35' East

20.75	Channel of Deep ravine course S.
40.	Set Post for temporary 1/4 sec. cor
79.55	Intersect North & South line 40 links North of corner to secs 11, 12, 13 & 14 from which corner I run N. 89° 43' W. on true line between sections 11 & 14 Va. 13° 35' East
39.77½	Set Post deposit charred stake raise mound of earth with pits as per instructions for 1/4 sec. cor
79.55	The cor to secs 9, 10, 14 & 15 Land level 1st Rate

Township 4 N, Range 33 W, 6th P.M.

Chains

North between sections 10 & 11
Va 13° 35' East

7. Drain decends S.E.

40. Head of Drain course S.E.
Set Post deposits charred stake raise mound of earth with pits as per instructions for 1/4 sec. cor.

50. Deep Drain course S.E.

80. East bluff of ravine course S.E. Set Post deposits charred stake raise mound of earth with pits as per instructions for corner to secs. 2, 3, 10 & 11
Land broken, 2nd Rate

East on random line between sections 2 & 11
Va 13° 35 East

15.60 Channel of Ravine course South

40. Set Post for temporary 1/4 section corner.

79.75 Intersect north & south line

Township 4 N, Range 33 W, 6th P.M.

Chains

15 links. north of corner to sections 1, 2, 11 & 12 from which corner I run N. 89° 54' W. on true line between sections 2 & 11
Va 13° 35 East

39.87½ Set Post deposits charred stake raise mound of earth with pits as per instructions for 1/4 sec. cor.

79.75 The corner to sections 2, 3, 10 & 11
Land rolling. 1st Rate

North on true line between 2 & 3.
Va. 13° 35' East

40. Set Post deposits charred stake raise mound of earth with pits as per instructions for 1/4 section, corner

80.55 Intersect 1st Standard Parallel line N. at 10 links east of ~~the nearest established corner on said Parallel~~ cor. to secs. 35 & 36 Town 5 N.R. 33 W.
Set Post deposit. charred stake raise mound of earth with pits as per instructions for closing corner

Township 4 N. Range 33 W 6th P.M

Chains	
	to sections 2 & 3 on north boundary of township
	Land rolling 1st Rate
	September 20th 1872
	North between sections 33 & 34.
	Va 1° 35' East
2.75	Channel of Ravine course N.W.
40.	South bank of drain course N.W.
	Set Post deposit charred stake raise mound of earth with pits as per instructions for 1/4 sec. cor.
80.	Set Post deposit charred stake raise mound of earth with pits as per instructions for corner to sections, 27, 28, 33 & 34
	Sand broken 3d Rate

Township 4 N Range 33 W. 6 P.M

Chains	
	East on random line between secs 27 & 34
	Va 1° 35' East
2.25	Drain course N.W.
40.	Set Post for temporary 1/4 sec. cor on least bank of drain course N.W.
79.90	Intersect North & South line at corner to sections. 26, 27, 34 & 35 from which corner I run west on true line between secs 27 & 34
	Va. 1° 35' East
39.95	Set Post deposit charred stake raise mound of earth with pits as per instructions for 1/4 sec. cor
79.90	The corner to secs. 27, 28, 33 & 34
	Sand very broken. 3d Rate
	North between secs 27 & 28.
	Va 1° 35' East
3.	Drain, course N.W.
18.60	Channel of Dry creek with small cottonwood timber along channel course N.E.

Township 4 N, Range 33 W, 6th P.M.

Chains	
40.	Set Post deposit charred stake raise mound of earth with pits as per instructions for 1/4 sec, cor,
80.	On west bluff of creek course S.E. Set Post deposit charred stake raise mound of earth with pits as per instructions for corner to secs, 21, 22, 27, 28
	Land high & broken 2nd Rate
	East on random line between sections 22 & 27
	Va, 13° 35' East
3.35	Channel of Ravine Course S.E.
40.	Set Post for temporary 1/4 sec, cor
69.85	Channel of Dry creek under Skirted creek course N.E.
79.85	Intersect North & South line 20 links north of corner to secs, 22, 23, 26 & 27 from which corner I run N 89° 57' W on the line between sections. 22 and 27.

Township 4 N Range 33 W 6th P.M.

Chains	
	Va 13° 35' East
39.92½	Set Post deposit charred stake raise mound of earth with pits as per instructions for quarter section, corner,
79.85	The corner to sections 21, 22, 27, 28
	Land broken 2nd Rate
	North between sections 21 & 22
	Va 13° 35' East
2.80	Channel of Ravine course S.E.
40.	In drain course N.W. Set Post deposit charred stake raise mound of earth with pits as per instructions for 1/4 sec, cor
80.	Set Post deposit charred stake raise mound of earth with pits as per instructions for corner to sections 15, 16, 21 & 22
	Land rough 2nd Rate

Township 4 N, Range 33 W, 6th P.M.

Chains	
	East on random line between sections 15 & 22. Va 13° 35' East
20.	Foot of bluffs south of river bottom
40.	Set Post for temporary 1/4 sec. cor
69.65	Intersect right bank of White Mans Fork course S.E.
72.15 (chain over)	Intersect left bank of same stream.
79.90	Intersect north & south line at 15 links south of corner to sections 14, 15, 22 & 23 from which corner I run S. 89°54' W. on true line between sections 15 & 22. Va 13°35' East.
39.95	Set Post deposit charred stake raise mound of earth with pits as per instructions for 1/4 sec. cor.
79.90	The corner to sections 15 16, 21 & 22. Bluffs very broken. River bottom being good grass Land 1st Rate

Township 4 N, Range 33 W, 6th P.M.

Chains	
	North between secs 15 & 16 Va. 13° 35' East
3.50	Channel of Reevin course N.E.
25.	Foot of bluffs south of river bottom
40.	Set Post deposit charred stake raise mound of earth with pits as per instructions for 1/4 sec. cor
80.	Set Post deposit charred stake raise mound of earth with pits as per instructions for cor. to secs 9, 10, 15 & 16. River bottom 1st Rate

---

	East on random line between sections 10 & 15 Va. 13° 35' East
1.50	Intersect right bank of White Mans Fork course S.E. Water in river being very low I chain over.
3.50	Intersect left bank of river.
40.	At foot of bluffs north of river bottom, Set Post for temporary 1/4 sec. cor.

Township 4 N Range 33 W 6 P.M

Chains	
79.60	Intersect North & South line 30 links north of corner to sections 10, 11 14 & 15 from which corner I run. N. 89°47' W on true line between sections 10 & 15 Va 13°35' East
39.80	Set Post deposit channel stake raise mound of earth with pits as per instructions for 1/4 sec, cor.
79.60	The corner to sections 9, 10, 15 & 16 Land good grass bearing river bottom. 1st Rate
	North between secs 9 & 10 Va. 13°35' East
1.50	Intersect right bank of White Man's Fork course S.E. Chain over.
4.50	Intersect left bank of river Across bend in the stream
17.	Intersect left bank of White Man's Fork, course S.W.

Township 4 N, Range 33 W, 6th P.M

Chains	
	along in river bed
30.	~~Intersect~~ To left bank of same stream
40.	On high river bank. Set Post deposit channel stake raise mound of earth with pits as per instructions for 1/4 sec, cor
80.	Foot of bluffs. Set Post deposit Channel stake raise mound of earth with pits as per instructions for corner to secs. 3, 4, 9 & 10 Land. broken & cut by river and bluffs. soil good. 1st Rate
	East on random line between sections 3 & 10 Va, 13°35' East
40.	Set Post for temporary 1/4 sec cor
79.45	Intersect North & South line 35 links north of corner to sections 2, 3, 10 & 11 from which corner I run N, 89°45' W, on true line between sections 3 & 10,

Township 4 N. Range 33 W. 6 P.M.

Chains

va 13° 35' East

39.77½ Set Post deposite charred stake raise mound of earth with pits as per instructions for ¼ sec. cor.

79.45 The corner to secs. 3, 4, 9 & 10

Land rolling, 1st Rate

North on true line between sections 3 & 4.

va 13° 35' East

40. Set Post deposite charred stake raise mound of earth with pits as per instructions for ¼ sec. cor

80.85 Intersect 1st Standard Parallel line N. 35 links east of the cor to secs 34 & 35. Town 6 N. R. 33 W. 6 ~~nearest established corner on said Parallel~~, Set Post deposite charred stake raise mound of earth with pits as per instructions for closing corner to sections 3 & 4 on north boundary of township.

Level table land 1st Rate

September 21st 1872

Township 4 N. Range 33 W. 6 P.M.

Chains

North between sections 32 & 33

va 13° 35' East

In bottom of deep ravine course N.

30. Channel of a Ravine course N. E.

40. Set Post deposite charred stake raise mound of earth with pits as per instructions for ¼ sec. cor

69. Channel of deep dry creek course N. E.

80. Set Post deposite charred stake raise mound of earth with pits as per instructions for corner to sections 28, 29, 32 & 33

Sand very broken soil light 3rd Rate

East on random line between secs. 28 & 33

va 13° 35' East

9.85 Drain course S. E.

40. Set Post for temporary ¼ sec. cor

61.75 Channel of Dry creek course N. E

80.20 Intersect north & south line 25 links north of corner to sections 27, 28, 33 & 34 from which

Township 4 N Range 33 W 6th P.M.

Chains	
	corner I run N. 89° 49' W. on the line between sections 28 & 33
	Va 13° 30' East
40.10	Set Post deposit Charred stake raise mound of earth with pits as per instructions for 1/4 sec. cor
80.20	The corner to secs 28, 29, 32 & 33
	Sand broken 2nd Rate

	North between secs 28 & 29
	Va 13° 35' East
40.	Set Post deposit charred stake raise mound of earth with pits as per instructions for 1/4 sec. cor.
71.75	Drain course N. W.
80.	Set Post deposit charred stake raise mound of earth with pits as per instructions for corner to sections 20, 21 28 & 29.
	Land Light & rolling 2nd Rate

Township 4 N Range 33 W 6th P.M.

Chains	
	East on random line between sections 21 & 28
	Va 13° 35' East
40	Set Post for temporary 1/4 sec. cor
80.	Intersect north & south line 30 links North of corner to sections 21, 22, 27 & 28. from which corner I run N. 89° 47' W. on the line between secs. 21 & 28
	Va 13° 35' East
40.	Set Post deposit Charred stake raise mound of earth with pits as per instructions for 1/4 sec. cor
80.	The corner to sections 20 21, 28 & 29
	Land broken 2nd Rate

	North between sections 20 & 21
	Va 13° 35' East
30.	Channel of Ravine course N. E
40.	Set Post deposit Charred stake, raise mound of earth

Township 4 N, Range 33 W 6 P.M.

Chains	
	with pits as per instructions for 1/4 sec. cor,
80,	Set Post deposit charred stake raise mound of earth with pits as per instructions for corner to sections 16 17, 20 & 21
	Land high & broken 2nd Rate
	East on random line between sec 16 & 21
	Va 13° 35' East
40,	Set Post for temporary 1/4 sec. cor
74.35	Channel of Ravine course North, East
80,20	Intersect north & south line 20 links north of cor to sections, 15, 16, 21 & 22 from which corner I run N. 89° 5' W. on true line between sections 16 & 21
	Va, 13°, 35' East
40,10	Set Post deposit charred stake raise mound of

Township 4 N Range 33 W 6 P.M.

Chains	
	earth with pits as per instructions for 1/4 sec, cor
80,20	The corner to sections 16 17, 20 & 21
	Land broken & soil light 2nd Rate
	North between sec 16 & 17
	Va 13° 35' East
40.	Set Post deposit charred stake raise mound of earth with pits as per instructions for 1/4 sec, cor,
80.	Set Post deposit charred stake raise mound of earth with pits as per instructions for corner to sec 8, 9, 16 & 17
	Land rolling. 1st Rate

Township 4 N, Range 33 W

Chains	
	East on random line between secs. 9 & 16 Va. 13° 35' East
30.15	Foot of bluffs south of river bottom
40.	Set Post for temporary 1/4 sec. cor.
80.45	Intersect north & south line 40 links north of corner to secs 9, 10, 15 & 16 from which corner I run N. 89° 43' W. on true line between sections 9 & 16 Va 13° 35 East
40.22½	Set Post deposit charred stake raise mound of earth with pits as per instructions for 1/4 sec. cor
80.45	The corner to sections 8 9, 16 & 17
	Dry river bottom land 1st Rate

Township 4 N, Range 33 W 6th PM

Chains	
	North between secs. 8 & 9 Va. 13° 35 East
11.	Foot of bluffs south of river bottom.
20.50	Intersect right bank of White Man's Fork course N.E. Chain over
23.35	Left bank of same stream
40.	Set Post deposit charred stake raise mound of earth with pits as per instructions for 1/4 section corner.
51.	Intersect left bank of White Man's Fork. course S.W Chain over.
52.80	Left bank of same stream across bend in the river
77.75	Intersect left bank of White Man's Fork. course S.E. Chain over
79.50	Right bank of same river top of North bank of White Mans Fork
80.	Set Post deposit charred stake raise mound of earth with pits as per instructions for corner to sections 4, 5, 8 & 9
	Good grazing land 1st Rate

Township 4 N Range 33 W 6 P.M.

Chains	
	East on random line between sections 4 & 9.
	Va 13° 35' East
12,45	Channel of Ravine Course South
40.	Set Post for temporary 1/4 sec. cor.
44,15	Foot of bluffs north of river bottom.
80,15	Intersect north & south line 20 links north of corner to sections 3, 4, 9 & 10 from which corner I run N. 89° 51' W on true line between sections 4 & 9.
	Va 13° 35' East
40,07½	Set Post deposit charred stake raise mound of earth with pits as per instructions for 1/4 sec cor
80,15	The corner to sections 4, 5, 8 & 9.
	bluffs broken soil good
	Bottom land 1st Rate

Township 4, N Range 33 W 6, P.M.

Chains	
	North on true line between sections 4 & 5
	Va, 13° 35' East
40.	Set Post deposit charred stake raise mound of earth with pits as per instructions for 1/4 sec, cor
50.	Foot of bluffs north of river bottom.
81,20	Intersect 1st Standard Parallel line N. 50 links east of corto secs. 33 & 34. Town 3 N. R. 33 West ~~nearest established corner on said Parallel.~~ Set Post deposit charred stake, raise mound of earth with pits as per instructions for closing corner to secs 4 & 5 on North boundary of township.
	Bottom land 1st Rate
	September 23d, 1872

Chains	
	North between sec 31 & 32 Va 13° 35' East
26.	Dry Creek channel course N.E
40.	In Drain Course S.E. Set Post deposit Channel stake raise Mound of earth with pits as per instructions for 1/4 sec cor
80.	Set Post deposit Channel stake raise Mound of earth with pits as per instructions for corner to secs. 29, 30, 31 and 32. Land broken 2nd Rate

---

	East on random line between secs, 29 & 32 Va 13° 35' East
8.	Ravine course S.E.
40.	On ridge. Set Post for temporary 1/4 sec. cor
49.85	Drain course S.E.
80.15	Intersect North & South

Chains	
	line 25 links south of corner to sections 28 29 32 & 33 from which corner I run S. 89° 49' W on true line between sections 29 & 32. Va 13° 35' East
40.07½	Set Post deposit Channel stake raise mound of earth with pits as per instructions for 1/4 sec. cor,
80.15	The corner to secs 29, 30, 31 and 32. Land broken 2nd Rate

---

	West on random line between sections 30 & 31 Va 13° 35' East
40.	Set Post for temporary 1/4 section corner,
50.	Channel of ravine course South east
79.50	Intersect West boundary of township 20 links north of corner to sections 30 & 31 from which

Chains	
	N, 89° 57' E on true line between secs. 30 & 31 Va 13° 35' E.
39, 58	Set Post deposit Charred stake raise mound of earth with pits as per instruction for 1/4 sec, cor,
79,50	The corner to sections 29 30, 31 & 32. Land broken 2nd Rate

North between secs 29 & 30 Va 13° 35' East

20,	Channel of Ravine course S. E.
40,	Set Post deposit Charred stake raise mound of earth with pits as per instructions for 1/4 sec, cor
80,	Set Post deposit Charred stake raise mound of earth with pits as per instructions for corner to secs 19, 20, 29 & 30 Land rolling 2nd Rate

Chains	
	East on random line between sections 20 & 29. Va 13° 35' East
40,	Set Post for temporary 1/4 sec corner in Ravine course N. E.
75,70	Drain course N. W
80,15	Intersect north & south line 20 links South of corner to sections 20 21 28 & 29 from which corner I run S 89° 57' W, on true line between sections 20 & 29. Va 13° 35' East
40,07½	Set Post deposit Charred stake raise mound of earth with pits as per instructions for 1/4 sec, cor,
80,15	The corner to sections 19, 20, 29 & 30 Land high with handsome rolling surface soil light 2nd Rate

Township 4 N. Range 33 W 6th P.M.

Chains	
	West on random line between sections 19 & 30 Va 13° 35' East
40.	Set Post for temporary 1/4 sec. cor.
79.00	Intersect west boundary of township 15 links north of corner to sections 19 & 30 from which corner I run N 89° 54' East on true line between secs. 19 & 30 Va. 13° 35' East
39.50	Set Post deposit charred stake raise mound of earth with pits as per instructions for 1/4 sec. cor.
79.50	The corner to sections 19, 20, 29 & 30 Land high & level soil light 2nd Rate

Township 4 N Range 33 W 6th P.M.

Chains	
	North between sections 19 & 20 Va 13° 35' East
40	Set Post deposit charred stake raise mound of earth with pits as per instructions for 1/4 sec. cor
80.	Set Post deposit charred stake raise mound of earth with pits as per instructions for corner to sections 17, 18, 19 & 20 Land handsomely rolling with light sandy soil 2nd Rate

---

	East on random line between sections 17 & 20 Va 13° 35' East
40	Set Post for temporary 1/4 sec. cor
80.15	Intersect north & south line 15 links south of corner to sections 16, 17, 20 & 21 from which corner I run S. 89° 54' W. on true line between sections 17 & 20 Va. 13° 35' East

Township 4 N. Range 33 W. 6th P.M.

Chains	
40.07½	Set Post deposit chained stake raise mound of earth with pits as per instructions for ¼ sec. cor.
80.10	The corner to sections 17, 18, 19 & 20. Land high & handsome soil light 2nd Rate
	West on random line between secs. 18 & 19 Va 13° 35' East
40.	Set Post for temporary ¼ section corner
79.65	Intersect west line of township 10 links North of corner to sections 18 & 19 from which corner I run N. 89° 56' E. on true line between secs 18 & 19 Va 13° 35' East
39.65	Set Post deposit chained stake raise mound of earth ~~deposit~~ pits as per,

Township 4 N Range 33 W 6th P.M.

Chains	
	instructions for ¼ sec. cor.
79.65	The corner to sections 17, 18, 19 & 20 Land handsomely rolling soil sandy 2nd Rate.
	North between sections 17 & 18 Va 13° 35' East
40.	Set Post deposit chained stake raise mound of earth with pits as per instructions for ¼ sec. cor.
80.	Set Post deposit chained stake raise mound of earth with pits as per instructions for corner to sections 7, 8, 17 & 18. Land handsomely rolling with light sandy soil 2nd Rate

Township 4 N. Range 33 W 6 P.M.

Chains	
	East on random line between sections 8 & 17. Va 13° 35' East
40.	Set Post for temporary 1/4 sec. cor
43.25	Channel of drain course N.
70.30	Deep ravine through bluffs. Course North
80.20	Intersect North & South line 10 links South of corner to sections 8, 9, 16 & 17 from which corner I run S. 89° 56' W. on true line between sections 8 & 17 Va 13° 35' East
40.10	Set Post deposit charred stake raise mound of earth with pits as per instructions for 1/4 section corner.
80.20	The corner to sections 7, 8, 17 & 18 Land sandy & broken 3rd Rate

Township 4 N. Range 33 W 6 P.M.

Chains	
	West on random line between sections 7 & 18. Va 13° 35' East
23.65	Channel of deep ravine course N. E.
40.	Set Post for temporary 1/4 sec. cor.
79.85	Intersect West boundary of township 15 links north of corner to sections 7 & 18, from which corner I run N. 89° 54' E. on true line between sections 7 & 18. Va 13.35 East
39.85	Set Post deposit charred stake raise mound of earth with pits as per instructions for 1/4 sec. cor.
79.85	The corner to sections 7, 8, 17 & 18. Land broken & sandy 3rd Rate

Township 4, N. Range 33 W. 6th P.M.

Chains	
	North between sections 7 & 8.
	Va 13°35' East
40.	Set Post deposit channel stake raise mound of earth with pits as per instructions for 1/4 sec, cor
54.50	Channel of Ravine, Course N.E. at foot of bluffs south of river bottom.
80.	Set Post deposit channel stake raise mound of earth with pits as per instructions for corner to sections 5, 6, 7 & 8.
	Land sandy, bluffs broken. 2nd Rate
	East on random line between sections 5 & 8
40.	Set Post for temporary 1/4 sec, cor on low river bottom — Va 13°35' East —
67.80	Intersect right bank of

Township 4 N Range 33 W. 6th P.M.

Chains	
	White Man's Fork course S.E. Chain doward and across the stream
75.40	Intersect left bank of the stream
80.25	Intersect north & south line at corner to sections 4, 5, 8 and 9, from which corner I run West on true on true line between secs 5 & 8.
	Va 13°35' East
40.12½	Set Post deposit channel stake raise mound of earth with pits as per instructions for 1/4 sec, cor.
80.25	The corner to sections 5, 6, 7 & 8.
	Land low river bottom with good grass 1st Rate

Township 4 N Range 33 W 6 P.M.

Chains	
	West on random line between secs 6 & 7. Va 13° 35' East.
24.	Foot of bluffs South of river bottom.
40	Set Post for temporary 1/4 sec. cor.
80.15	Intersect west line of township 20 links north of corner to sections 6 & 7 from which corner I run N. 89° 51' E. on true line between sections 6 & 7 Va 13° 35' East
40.15	Set Post deposit charred stake raise mound of earth with pits as per instructions for 1/4 sec cor
80.15	The corner to sections 5, 6, 7 & 8. Bluffs badly broken Bottom Dry & 1st Rate

Township 4 N. Range 33 W 6 P.M.

Chains	
	North on true line between sections 5 & 6 Va 13° 35' East
31.65	Intersect right bank of White Man's Fork course S.E. Chain over
35.	Intersect left bank of the same stream
40	Set Post deposit charred stake raise mound of earth with pits as per instructions for 1/4 sec. cor.
59.50	Intersect left bank of White Man's Fork course S.W. Chain over
63.	To right bank of same stream.
81.50	Intersect 1st Standard Parallel N. 45 links east of ~~nearest established corner on said Parallel~~ cor to Secs. 32 & 33. Town 5, N.R. 33 West Set Post deposit charred stake raise mound of earth with pits as

Township 4 N, Range 33 W 6th P.M.

per instructions for closing Corner to sections 5 & 6,
Land low river bottom with good grass. 1st Rate,

September 24th 1872

Township 4 N Range 33 W 6th P.M.

General description

The Stream known as Wilimans Fork, sometimes also called Frenchmans Fork which traverses this township almost diagonally by a very crooked & winding general course from the North west to the South East with its intervals of from 80 to about 120 chains in direct breadth, constitutes the principal feature of this township. This stream averages about 2 chains in breadth affords an excellent quality of drinable water, is easily accessible and runs with a rapid current, It is the only drinable water found in the township,

That portion of the Intervals lying within the bends of and adjacent to the stream, produces large grass in abundance and of a variety suitable for hay or

Township 4 N. Range 33 W. 6th P.M.

pasturage while fully one half of these bottoms, more remote from the stream and next to the bluffs are higher and produce only Buffalo grass

There is no timber along this stream and none of any considerable value or amount elsewhere in this township.

A coarse gray sandstone is found in abundance in some of the deep ravines in the south part of this township, but from superficial examination it does not appear to be of a texture firm & solid enough to be valuable for building purposes

The soil of the river bottoms is fertile & generally dry enough for cultivation.

The bluffs enclosing the bottoms are high and for the most part too steep for cultivation & general farming

The soil of the Upland

Township 4 N. Range 33 W 6th P.M.

North of the Whitemans Fork is of an excellent quality and but for the ravines by which it is cut would be fit for all farm purposes.

South of the stream the soil is of a lighter, more sandy character & very badly broken by ravines & channels,

A list of the names of the men employed to assist in running measuring & marking the lines and corners described in the foregoing field notes of Township Number four (4) North of the base line of Range thirty three West of the sixth principal Meridian showing the respective capacities in which they acted,

Thomas F Peirsol } chainmen
George le Alber }
Joseph M Giles } axemen
Henry R. McLean }
Jesse A Smith Flagman

We hereby certify that we assisted J. B. Crosby deputy Surveyor in subdividing and running the Meanders of Township number fourth (4) North of the base line of Range thirty three West of the sixth principal Meridian and that said Township has been in all respects to the best of our knowledge & belief well and faithfully surveyed and the boundary monuments planted according to the instructions furnished by the Surveyor General

Thomas F Peirsol chainman
G. le Alber
Joseph M. Giles axeman
Henry R. McLean
Jesse A Smith Flagman

Subscribed and sworn to before me a justice of the Peace in & for the county of Sarpy in the state of Nebraska this 7th day of October 1872

T. W. Robertson
Justice of the Peace

I John B Lerosby deputy surveyor do solemnly swear that in pursuance of a contract with Hon E. E. Cunningham surveyor of public lands of the United States in the State of Nebraska bearing date the twenty ninth day of June 1872 and in strict conformity to the laws of the United States and the instructions furnished by said Surveyor general I have faithfully surveyed the subdivisions and Meanders of Township number four (4) North of the base line of Range number thirty three West of the sixth principal Meridian in the afore said state, and do further solemnly swear that the foregoing are the true and original field notes of such survey

John B Lerosby
Deputy Surveyor

Subscribed by John B Lerosby deputy Surveyor and sworn to before me a Justice of the Peace for the county of Sarpy in the state of Nebraska this 7th day of October 1872

T. W. Robertson
Justice of the Peace

Surveyor Generals Office
Plattsmouth Nebr 24th 1872

The foregoing Field Notes of the Survey and Subdivision of Township No 4 North of the Base Line of Range No 33 West of the 6th Principal Meridian in the State of Nebraska Executed by John B. Crosby Deputy Surveyor under Contract No ~~69~~ 59 dated June 29th 1872 wherein he is Contractor with E. E. Cunningham Surveyor General - in the Month of September 1872 having been Critically Examined, the necessary Corrections and Explanations made, the said Field Notes and Surveys they describe are hereby approved

E. E. Cunningham
Surveyor General

General Land Office • Original Field Notes

Book Number

557

The images in this file are photographs of the notes of the original surveys of the State of Nebraska on file in the Office of the Nebraska State Surveyor located in Lincoln, Nebraska.

The original surveys in Nebraska began in the mid 1850's and were completed in the mid 1880's. The Nebraska office of the Surveyor General was closed June 30, 1886.