General Land Office • Original Field Notes

Book Number

558

The images in this file are photographs of the notes of the original surveys of the State of Nebraska on file in the Office of the Nebraska State Surveyor located in Lincoln, Nebraska.

The original surveys in Nebraska began in the mid 1850's and were completed in the mid 1880's. The Nebraska office of the Surveyor General was closed June 30, 1886.

Index Diagram
To
Town 5 N. Range 33 W



Contract No 56

Field Notes
of the
Survey of the Subdivision
Lines of Township
No. 5. North of the Base Line
of
Range No. 33. West
of the
6th Principal Meridian
in the
State of Nebraska.

By Wm A. Richards
Deputy Surveyor

Survey commenced Aug. 31st 1872

Survey completed Sept. 4th 1872

List of Names.

P. M. Smith } Chairmen
E. Spare. }

W. J. Hannon } Mounderen
C. S. Woods } and Axemen

To determine the proper adjustment of my compass for subdividing this Township I commence at the corner to Townships No. 5. N. Ranges No. 32. & 33 West. on the 1st Stand. Parallel North and run North on a blank line along the East Boundary of Section 36.

Variation 13° E.

40.08 To a point 35 lks. East of the 1/4 sec. cor

80.15 To a point 70 lks. East of the cor. to secs. 25 & 36.

To retrace this line or run parallel thereto my compass must be adjusted to a variation of 13°30' E.

Township No. 5. N. Range No. 33 W.

Chains	N. bten secs. 35 & 36 Va. 13°30' E
40.00	set post deposit chamd stake raise mound of Earth with pits as per instructions for 1/4 sec. cor
53.00	Ravine. S.W.
75.00	Ravine S.E.
80.00	set post deposit chamd stake raise mound of Earth with pits as per instructions for comon to secs. 25 & 26 35 & 36
	Surface Broken Soil 3rd Rate
✓	

Township No. 5. N. Range No 33 W

Chains	E. on random line bten secs. 25, & 36. Va 13°30' E.
40.00	set post for temporary 1/4 sec. cor.
55.00	Ravine S.W.
80.12	Intersect E. bdy of Twp. at the corner to secs. 25 & 36. from which cor I run W. on true line bten Secs. 25 & 36. Va. 13°30' E
40.06	set post deposit chamd stake raise mound of earth with pits as per instructions for 1/4 sec cor
80.12	The cor. to secs. 25. 26. 35. & 36
	Surface. Broken Soil 3rd Rate ✓

Township No 5. N. Range No 33 W

Chains	
	N. thru secs. 25 & 26
	Va. 13°30' E
40.00	Set post deposit chamd
	Stake raise mound of
	Earth with pits as
	per instructions for 1/4 sec cor
80.00	Set post deposit chamd
	Stake raise mound of earth
	with pits as per instruction.
	For cor to secs. 23. 24. 25
	& 26
	Surface Rolling
	Soil 2d Rate

Township No. 5. N. Range No 33 W

Chains	
	E. on random line thru
	secs. 24 & 25.
	Va. 13°30' E
37.00	Raise
40.00	Set post for temporary 1/4 sec cor
80.47.	Intersect E. Bdy of Twp at
	a point 30 lks N. of the cor
	to secs. 24 & 25. From
	which cor. I run
	N. 89°47' W. on the line thru
	secs. 24 & 25
	Va. 13°30' E
40.23½	Set post deposit chamd
	Stake raise mound of Earth
	with pits as per instructions
	for 1/4 sec cor
80.47.	The cor to secs 23. 24. 25. & 26
	Surface Rolling
	Soil 2d Rate

Township No 5. N. Range No 33 W

Chains	
	N. bdry Secs. 23 & 24
	Va. 13°30' E.
40.00	Set post deposit chamd
	State raise mound of
	Earth with pits as per
	instructions for 1/4 sec cor
80.00	Set post deposit chamd
	State raise mound of
	Earth with pits as per
	instructions for cor
	to Secs. 13, 14, 23 & 24
	Surface Level
	Soil 1st rate

Township No 5. N. Range No. 33 W

Chains	
	E. on random line bdry
	Secs 13 & 24
	Va. 13°30' E.
40.00	Set post for temporary 1/4 sec cor
80.00	Intersect E. bdy Twp at a
	point 14 lks N. of the cor
	to Secs 13 & 24
	from which cor bears
	N. 89°54' W. on true line bdry
	Secs. 13 & 24
	Va. 13°30'.
40.00	Set post deposit chamd State
	raise mound of Earth with
	pits as per instructions for
	1/4 sec. cor.
80.00	The cor. to Secs 13, 14, 23 & 24
	Surface Level
	Soil 1st Rate
	Fine Buffalo Grass

Township No 5. N Range No 33 W

Chains	N. btwn secs. 13 & 14
	Va. 13°30' E
40.00	set post deposit charred stake raise mound of earth with pits as per instructions for 1/4 sec. cor
76.00	Ravine N. E
80.00	set post deposit charred stake raise mound of earth with pits as per instruction for cor to secs. 11, 12, 13 & 14
✓	Surface Level Soil 2nd Rate

Township No. 5. N Range No. 33 W

Chains	E. on random line btwn secs. 12 & 13.
	Va. 13°30' E
2.00	Ravine N. E.
40.00	set post for temporary 1/4 sec cor
79.85	Intersect E. Bdy of Twp at a point 40 lks N. of the cor to secs 12 & 13 from which cor I run
	N. 89°43' W. on true line btwn secs. 12 & 13
	Va. 13°30' E.
39.92 1/2	set post deposit charred stake raise mound of earth with pits as per instructions for 1/4 sec. cor.
79.85	The cor. to secs. 11, 12, 13, & 14
	Surface Broken Soil 3rd Rate.

Township No 5. N. Range No. 33 W

Chains	
	N. btwn secs. 11 & 12
	Va. 13°30' East
2.00	Raise. N. E.
37.00	Enter Raise N. & S. E.
40.00	Set post deposit chamd stake - raise mound of Earth with pits as per instructions for 1/4 sec. cor.
48.50	Leave Raise
49.43	Wagon road. N. E & S. W.
58.00	Raise N.
80.00	Set post deposit chamd stake raise mound of Earth with pits as per instruction for cor to secs. 1. 2. 11. & 12
	Surface Broken
	Soil 2nd Rate

Township No. 5. N. Range No 33. W

Chains	
	E. on random line btwn secs. 1 & 12.
	Va. 13°30' E.
8.00	Raise. N. E.
31.00	do. N.
40.00	Set post for temporary 1/4 sec. cor
72.16	Wagon Road N. & S. W.
79.52	Intersect E. Bdy of Twp at a point 42 lks. N. of the cor. to secs. 1. & 12. from which corner I run N. 89°42' W. on true line btwn secs. 1 & 12
	Va. 13°30'
39.76	Set post deposit chamd stake raise mound of Earth with pits as per instructions for 1/4 sec. cor.
79.52	The cor. to secs. 1. 2. 11. & 12
	Surface Rolling
	Soil 2nd Rate.

Township No. 5. N. Range No. 33 W.

Chains	
	N. on random line thru Secs. 1 & 2. Var. 13° 30' E
40.00	Set post for temporary 1/4 sec cor
79.80	Intersect N. Bdy of Twp at a point 35 lks. E. of the cor. to secs. 1 & 2. from which cor. I run S. 15' E. on true line ~~thru~~ thru Secs. 1 & 2 Var. 13° 30'
39.80	Set post deposit charcoal stake raise mound of earth with pits as per instruction for 1/4 sec. cor.
79.80	The cor to secs. 1. 2. 11. & 12
	Surface Rolling Soil 2nd Rate
	Aug. 31st 1872

Township No. 5. N. Range. No. 33. W

Chains	
	N. thru Secs. 34 & 35. Var. 13° 30' E.
23.00	Raise. W.
40.00	Set post deposit charcoal stake raise mound of earth with pits as per instructions for 1/4 sec cor
80.00	Set post deposit charcoal stake raise mound of earth with pits as per instructions for cor. to Secs. 26. 27. 34 & 35
	Surface Level Soil 1st Rate

Township No. 5. N. Range No. 33. W.

Chains	
	E. on random line betn secs. 26 & 35. Va. 13°30' E.
40.00	Set post for temporary 1/4 sec cor
42.00	Raise S. E.
76.00	do do
80.00	Intersect N. & S. line at a point 7 lks. N. of the cor to secs. 25. 26. 35 & 36. from which cor I run N. 89°59' W. on the line betn secs. 26 & 35. Va. 13°30' E.
40.00	Set post deposit charred stake raise mound of earth with pits as per instructions for 1/4 sec. cor.
80.00	The cor. to secs. 26. 27. 34 & 35
	Surface Broken Soil 3rd Rate

Township No. 5. N. Range No. 33. W.

Chains	
	N. betn secs. 26 & 27 Va. 13°30' E.
40.00	Set post deposit charred stake raise mound of earth with pits as per instructions for 1/4 sec cor.
80.00	Set post deposit charred stake raise mound of earth with pits as per instructions for cor to secs. 22. 23. 26 & 27.
	Surface Level Soil 1st rate High upland

Township No. 5. North Range 33 W.

Chains	
	E. on random line thru secs. 23 & 26.
	Va. 13°30' E.
22.00	Raise S. E.
40.00	Set post for temporary 1/4 sec. cor.
80.10	Intersect N. & S. line at a point 6 lks. S. of the cor. to secs. 23, 24, 25, & 26. from which cor. I run S. 89°57' W. on this line thru secs. 23 & 26.
	Va. 13°30' E.
40.05	Set post deposit chams stake raise mound of earth with pits as per instructions for 1/4 sec cor.
80.10	The cor. to secs. 22, 23, 26, & 27.
	Surface Rolling
	Soil 2nd Rate

Township No. 5. N. Range No. 33 W

Chains	
	N. thru secs. 22. & 23.
	Va. 13°30' E.
40.00	Set post deposit chams stake raise mound of earth with pits as per instructions for 1/4 sec. cor.
63.00	Raise S. E.
80.00	Set post deposit chams stake raise mound of earth with pits as per instructions for cor. to secs. 14, & 15. 22 & 23
	Surface Broken
	Soil 3rd Rate. ✓

Township No. 5. N. Range No 33 W

Chains	
	E. on random line thru secs. 14 & 23. Va. 13° 30' E
40.00	Set post for temporary 1/4 sec cor
79.94	Intersect N. & S. line at the corner to secs. 13, 14, 23 & 24 from which cor I saw N. on true line thru secs. 14 & 23 Va. 13° 30' E
39.97	Set post deposit chamd stake raise mound of earth with pits as per instructions for 1/4 sec. cor.
79.94	The corner to secs. 14, 15, 22, & 23.
	Surface Broken
✓	Soil 2nd Rate

Township No. 5. N. Range No 33 W

Chains	
	N. thru secs. 14 & 15. Va. 13° 30' E.
40.00	Set post deposit chamd stake raise mound of earth with pits as per instructions for 1/4 sec. cor.
74.00	Raise S. W. & N. E.
80.00	Set post deposit chamd stake raise mound of earth with pits as per instructions for cor. to secs. 10, 11, 14 & 15
	Surface Gently Rolling
	Soil 2nd Rate.
✓	

Township No. 5. N. Range No. 33. W.

Chains	
	E. on random line btwn secs. 11 & 14
	Va. 13°30' E
3.00	Ravine S.W. & N.E.
40.00	Set post for temporary 1/4 sec cor
80.00	Intersect N & S line at a point 8 lks S. of the cor to secs 11, 12, 13, & 14. from which cor I am S. 89°5.7" W. on true line btwn secs. 11. & 14
	Va. 13°30'
40.00	Set post deposit charred stake raise mound of earth with pits as per instruction for 1/4 sec. cor.
80.00	The cor. to secs. 10. 11. 14 & 15
	Surface Rolling Soil 2nd Rate.

Township No 5. N. Range No 33 W

Chains	
	N. btwn secs. 10 & 11
	Va. 13°30' E
37.50	Wagon Road W & S.E.
40.00	Set post deposit charred stake raise mound of earth with pits as per instructions for 1/4 sec cor.
52.00	Ravine N.E. & S.W.
80.00	Set post deposit charred stake raise mound of earth with pits as per instructions for cor to secs. 2. 3. 10 & 11
	Surface Rolling Soil 2nd Rate

Township No. 5. N. Range No. 33 W

Chains	
	E. on random line thru secs. 2 & 11 Va. 13°30' E.
16.00	Raise N. W.
40.00	Set post for temporary 1/4 sec cor
50.00	Intersect N. bd line at the cor. to secs 2. 3. 10 & 11 from which cor. I run W. on the line thru secs 2 & 11 Va. 13°30'
40.00	Set post deposit chamd & take raise mound of earth with pits as per instructions for 1/4 sec. cor
80.00	The cor. to secs. 2. 3. 10 & 11.
	Surface Rolling Soil 2nd Rate

Township No. 5. N. Range No. 33. W.

Chains	
	N. on random line thru secs 2 & 3 Va. 13°30' E.
20.00	Raise N. W.
40.00	Set post for temporary 1/4 sec cor
79.92	Intersect N. Bdy of Twp at a point 10 lks E. of the Cor. to Sec's. 2 & 3 from which cor I run S. 4' E. on the line thru secs. 2 & 3 Va 13°30' E
39.92	Set post deposit chamd & take raise mound of earth with pits as per instructions for 1/4 sec. cor.
79.92	The cor. to secs 2. 3. 10. & 11
	Surface Broken Soil 2nd Rate.
	Sept. 1st 1872

Township No. 5. N. Range No. 33 W.

Chains	
	N. btwn secs. 33 + 34
	Va. 13°30' E.
40.00	set post deposit charred stake raise mound of earth with pits as per instructions for 1/4 sec. cor.
80.00	set post deposit charred stake raise mound of earth with pits as per instructions for cor to secs. 27, 28, 33 + 34
	Surface - Sand hills [illegible]
✓	Soil. Worthless

Township No. 5. N. Range No. 33. W.

Chains	
	E. on random line btwn secs. 27, + 34
	Va. 13°30' E.
40.00	set post for temporary 1/4 sec. cor.
52.00	Ravine - S.
80.00	Intersect N. + S. line at a point 11 lks N. of the cor. to the secs. 26, 27, 34 + 35. from which cor. I run N. 89°55' W. on true line btwn secs. 27, + 34.
	Va. 13°30' E.
40.00	set post deposit charred stake raise mound of earth with pits as per instructions for cor. to 1/4 sec
80.00	The cor. to secs. 27, 28, 33 + 34
	Surface Rolling
	Soil Sandy 3rd Rate. ✓

Township No. 5. N. Range No 33. W

Chains	N. btwn secs. 27, & 28 Va. 13°30' E
40.00	Set post deposit charred stake raise mound of Earth with pits as per instructions for 1/4 sec. cor.
80.00	Set post deposit charred stake, raise mound of Earth with pits as per instructions for cor. to secs. 21, 22, 27, & 28

Surface - Rolling
Soil Sandy 3rd Rate

Township No 5. N. Range No 33 W.

Chains	E. on random line btwn secs 22. and 27. Va. 13°30' E.
36.00	Ravine. S.E.
40.00	Set post for temporary 1/4 sec cor.
79.80	Intersect N. & S. line at a point 9 lks. N. of the cor. to secs. 22. 23. 26 and 27. from which cor. I run N. 89°06' W. on true line btwn secs. 22 and 27. Va. 13°30' E
39.90	Set post deposit charred stake raise mound of Earth with pits as per instructions for 1/4 sec cor.
79.80	The cor. to secs. 21. 22. 27 & 28

Surface Broken
Soil 2nd Rate

Township No. 5. N. Range No 33 W.

Chains	
	N. btwn secs. 21 & 22.
	Va. 13°30' E.
40.00	set post deposit charred stake raise mound of Earth with pits as per instructions for 1/4 sec. cor.
47.00	Ravine S.E.
80.00	set post deposit charred stake raise mound of Earth with pits as per instructions for cor. to secs. 15. 16. 21 & 22
	Surface Gently Rolling
✓	Soil 3rd Rate.

Township No 5. N. Range. No 33. W.

Chains	
	E. on random line btwn secs. 15. & 22.
	Va. 13°30' E.
40.00	set post for temporary 1/4 sec. cor
68.00	Ravine. S.E. & N.W.
80.08	Intersect N. & S. line at a point 15 lks N. of the cor. to secs. to 14. 15. 22. & 23. from which cor. I run N. 89°53. W. on true line btwn secs. 15 & 22.
	Va. 13°30' E.
40.04	set post deposit charred stake raise mound of Earth with pits as per instructions for 1/4 sec. cor.
80.08	The cor. to secs 15. 16. 21. & 22
	Surface Level except Ravine
	Soil 2nd Rate.

✓

Township No. 5. N. Range No 33 W.

Chains	
	N. bttwn secs. 15. & 16
	Va. 13° 30' E.
40.00	set post deposit chamd stake raise mound of earth with pits as per instructions for 1/4 sec. cor.
80.00	set post deposit chamd stake raise mound of earth with pits as per instructions for cor to secs. 9.10.15. & 16
	Surface Level
	Soil 2nd Rate

Township No. 5. N. Range No. 33. W.

Chains	
	E. on random line bttwn secs 10. & 15.
	Va. 13° 30' E.
8.00	Ravine S.E. & N.W.
40.00	set post for temporary 1/4 sec. cor.
79.94	Intersect N. & S line at a point 13 lks. S. of the cor. to secs. 10.11.14 & 15 from which cor I run S. 89° 54' W. on a true line bttwn 10 & 15.
	Va. 13° 30' E.
39.97	set post deposit chamd stake raise mound of earth with pits as per instructions for 1/4 sec. cor
79.94	The cor. to secs 9.10.15 & 16
	Surface Gently Rolling
	Soil 2nd Rate.

Township No. 5. N. Range. No 33. W.

Chains	
	N. thru secs. 9. & 10 Va. 13°30' E.
38.00	Ravine S.E.
40.00	set post deposit chamd stake raise mound of earth with pits as per instructions for 1/4 sec cor.
40.43	Wagon Road. W.
80.00	set post deposit chamd stake raise mound of Earth with pits as per instructions for cor to secs. 3.4.9 & 10
✓	Surface Level Soil 2nd Rate.

Township No 5. N. Range No. 33. W.

Chains	
	E. on random line thru secs 3. & 10. Va. 13°30' E.
40.00	set post. ~~for temporary~~ 1/4 sec cor.
47.00	Ravine. N. E.
79.88	Intersect N. & S. line at a point 33 lks. S. of the cor. to secs. 2. 3, 10 & 11. from which cor. I run S. 89°46' W. on true line thru secs. 3 & 10 Va. 13°30' E
39.94	set post deposit chamd stake raise mound of Earth with pits as per instructions for 1/4 sec cor.
79.88	The cor. to secs. 3.4.9. & 10.
	Surface Broken ✓ Soil 2nd Rate.

Township No. 5. N. Range No. 33. W.

Chains	
	N. on random line btwn secs. 3. + 4
	Va. 13° 30' E.
22.00	Spur of Range N. E
40.00	set post for temporary 1/4 sec. cor.
50.00	Range. N. W.
79.66	Intersect ~~N. & S. line~~ North Bound. of Twp at a point 16 lks. E. of the cor. to secs. 3. + 4. from which corner I run S. 7' E. on true line btwn secs 3 + 4
	Va. 13° 30' E.
39.66	set post deposit chaned stake raise mound of earth with pits as per instructions for 1/4 sec. cor.
79.66	The cor. to secs. 3. 4. 9. + 10.
	Surface Broken
	Soil 2nd Rate.
	Sept. 2nd 1872

Township No. 5. N. Range No. 33. W.

Chains	
	N. btwn. secs. 32. + 33
	Va. 13° 30' E.
3.60	stream 1.60 lks wide S.E. + W
18.00	leave bottom.
40.00	set post deposit chaned stake raise mound of earth with pits as per instructions for 1/4 sec. cor.
80.00	set post deposit chaned stake raise mound of earth with pits as per instructions for cor to secs. 28. 29. 32. + 33.
	Surface Broken
	Soil 3rd Rate.

Township No. 5. N. Range, No. 33. W.

Chains	
	E. on random line btwn secs. 28. & 33. Va. 13°30' E.
40.00	Set post for temporary 1/4 sec. cor.
80.12	Intersect N. & S. line [illegible] at a tie corner to secs. 27. 28. 33. & 34. from which cor. I run [illegible] E. W. on a true line btwn secs. 28. & 33 Va. 13°30' E.
40.06	Set post deposit charred stake raise mound of earth with pits as per instructions for 1/4 sec. cor.
80.12	The cor. to secs. 28. 29. 32. & 33

Surface Broken
V Soil Sandy 3rd rate.

Township No. 5. N. Range No. 33. W.

Chains	
	N. btwn. secs. 28. & 29. Va. 13°30' E.
40.00	Set post deposit charred stake raise mound of earth with pits as per instructions for 1/4 sec. cor.
80.00	Set post deposit charred stake raise mound of earth with pits as per instructions for cor. to secs. 20. 21. 28. & 29

Surface Rolling
Soil 2nd Rate.

Township No. 5. N. Range No. 33. W.

Chains	E. on random line betn secs. 21 + 28 Va. 13° 30' E.
40.00	Set post for temporary 1/4 sec. cor.
79.96	Intersect N. & S. line at a point 14 lks. S. of the cor. to secs. 21, 22, 27, + 28. Found which cor. & run S. 89° 54' W. on bnn line betn secs. 21 + 28 Va. 13° 30' E.
39.98	Set post deposit chaned stake raise mound of earth with pits as per instructions for 1/4 sec. cor.
79.96	The cor. to secs 20. 21. 28 + 29.
	Surface Soil — Gently rolling 3rd Rate.

Township No. 5. N. Range No. 33. W.

Chains	N. betn secs. 20 + 21 Va. 13° 30' E.
33.60	Wagon Road — S.W.
40.00	Set post deposit chaned stake raise mound of earth with pits as per instructions for 1/4 sec. cor.
80.00	Set post deposit chaned stake raise mound of earth with pits as per instructions for cor. to secs. 16. 17. 20. + 21
	Surface Soil — Rolling 3rd Rate

Township No. 5. N. Range No. 33. W.

Chains	
	E. on random line btwn secs. 16 and 21, Va. 13° 30' E.
28.40	Wagon Road. S.W.
40.00	set post for temporary 1/4 sec. cor.
50.00	Rainy S.E.
79.96	Intersect N. & S. line at the cor. to secs. 15, 16, 21, & 22, from which cor I run W. on the line btwn secs 16 & 21 Va. 13° 30' E.
39.98	set post deposit chained stake raise mound of earth with pits as per instructions for 1/4 sec. cor.
79.96	The cor. to secs. 16, 17, 20 & 21
	Surface Rolling Soil 3rd Rate.

Township No. 5. N. Range No. 33 W.

Chains	
	N. btwn secs. 16 and 17 Va. 13° 30' E.
40.00	set post deposit chained stake raise mound of earth with pits as per instructions for 1/4 sec cor
80.00	set post deposit chained stake raise mound of earth with pits as per instructions for cor. to secs. 8, 9, 16, & 17
	Surface. Rolling Soil. Sandy. 3rd Rate.

Township No. 5. N. Range No. 33 W

Chains	
	E. on random line bttn secs. 9 & 16. Va. 13° 30' E.
40.00	set post for temporary 1/4 sec. cor
54.00	Wagon Road. S.W.
80.16	Intersect N. & S. line at a point 14 chs. S. of the cor. to secs 9. 10. 15. & 16. & run which course I run S. 89° 54' W. on true line bttn secs. 9. & 16. Va. 13° 30' E
40.08	set post deposit chams stake raise mound of Earth with pits as per instructions for 1/4 sec. cor.
80.16	The cor. to secs. 8. 9. 16 & 17. Surface Level Soil 2nd Rate
✓	

Township No. 5. N. Range No. 33. W

Chains	
	N. bttn secs. 8 & 9. Va. 13° 30'
40.00	set post deposit chams stake raise mound of earth with pits as per instructions for 1/4 sec. cor.
80.00	set post deposit chams stake raise mound of Earth, with pits as per instructions for cor to secs. 4. 5. 8. & 9.
	surface Rolling Soil Sandy 3rd Rate.
	✓

Township No. 5. N. Range No 33. W

Chains	
	E. on random line btwn secs. 4 & 9. Va. 13°30' E.
26.00	Raine. S. W.
40.00	Set post for temporary 1/4 sec cor
80.12	Intersect N. & S. line at a point 12 lks. N. of the corner. to secs. 3. 4. 9 & 10 from which cor I run N. 89°55' W. on true line btwn secs. 4 & 9 Va. 13°30' E.
40.06	Set post deposit charred stake raise mound of earth with pits as per instructions for 1/4 sec. cor.
80.12	The cor. to secs. 4. 5. 8. & 9
	Surface Soil Rolling Sandy 3rd Rate

Township No 5. N. Range No 33 W

Chains	
	N. on random line btwn secs. 4 & 5. Va. 13°13' E.
40.00	Set post for temporary 1/4 sec. cor.
79.40	Intersect N. Bdy of Twp at a point 12 lks W. of the cor. to secs. 4 & 5. from which cor. I run S. 5' W. on true line btwn secs. 4 & 5. Va. 13°30' E
39.40	Set post deposit charred stake raise mound of earth with pits as per instructions for 1/4 sec. cor.
79.40	The cor. to secs 4. 5. 8. & 9.
	Surface Soil Rolling Sandy 3rd Rate.

Township No. 5 N. Range No. 33 W

Chains	
	N. bdry. secs. 31 & 32.
	Va. 13°30' E.
16.60	White mans Road 1.50 wide S.E.
40.00	Set post deposit chained stake raise mound of earth with pits as per instructions for 1/4 sec. cor.
63.00	Leave Bottom E. & S.W.
69.40	Wagon Road. S.E.
80.00	Set post deposit chained stake raise mound of earth with pits as per instructions for cor. to secs. 29, 30, 31 & 32

Surface	Broken except
Bottom	Level
Soil	2nd Rate.

Township No. 5 N. Range No. 33 W.

Chains	
	E. on random line bdry
	secs. 29 & 32.
	Va. 13°30' E.
40.00	Set post for temporary 1/4 sec cor
80.18	Intersect N. & S. line at a point 21 lks. S. of the cor. to secs. 28, 29, 32, & 33 from which cor. I run S. 89°51' W. on true line bdry secs. 29 & 32
	Va. 13°30' E
40.09	Set post deposit chained stake raise mound of earth with pits as per instruction for 1/4 sec. cor.
80.18	The cor. to secs. 29, 30, 31, & 32

Surface	Broken
Soil	Sandy 2nd Rate.

Township No. 5. N. Range No 33 W

Chains	
	Then random line btwn. secs. 30 & 31. Va. 13°30' E.
5.15	Wagon Road S.E.
18.00	Enter Bottom S.E. & N.W.
26.25	Stinking water Stream. 25 lks wide course S.E.
36.50	Do. Do. N.E.
40.00	set post for temporary 1/4 sec cor
46.65	Stream (Stinking water) 25. lks wide - S.
79.90	Intersect W. bdy. of Twp at a point 17 lks N. of the cor to secs. 20 & 31 from which cor I run N. 89°53' E. on the line btwn secs. 30 & 31 Va. 13°30' E.
39.90	set post deposit chaned stake raise mound of earth with pits as per instructions for 1/4 sec cor.
79.90	The cor. to secs. 29, 30, 31 & 32 Surface - Bottom. Level Soil Sandy Dr Rate.

Township No 5. N. Range. No. 33. W

Chains	
	N. btwn. secs. 29, & 30. Va. 13°30' E.
18.90	Wagon Road S.W.
40.00	set post deposit chaned stake raise mound of earth with pits of earth as per instructions for 1/4 sec. cor.
80.00	Set post deposit chaned stake raise mound of earth with pits as per instructions for cor to secs. 19, 20, 29 & 30
	Surface Rolling Soil Sandy Dr Rate

Sept 13 2nd 1877

Township No. 5. N. Range No. 33 W

Chains	
	E. on random line blue secs. 20 & 29. Va. 13°30' E.
40.00	Set post for temporary 1/4 sec. cor.
46.00	Wagon Road. S.W.
80.08	Intersect N. & S. line at a point 7 lks. S. of the cor. to secs. 20, 21, 28 & 29. from which cor. d mn S. 89°57' W. on true line blue secs. 20 & 29. Va. 13°30' E.
40.04	Set post deposit charred stake raise mound of Earth with pits as per instructions for 1/4 sec. cor.
80.08	The cor. to secs. 19, 20, 29 & 30
	Surface. Rolling Soil 2nd Rate

Township No. 5. N. Range No. 33. W.

Chains	
	W. on random line blue: secs. 19 & 30. Va. 13°30' E.
40.00	Set post for temporary 1/4 sec. cor.
4.00	Ramm. S.W.
80.40	Intersect W. Bdy of Twp at a point 40. lks S. of the cor. to secs. 19 & 30. from which cor. d mn S. 89°46' E. on true line blue secs. 19 & 30. Va. 13°30' E.
40.40	Set post deposit charred stake raise mound of Earth with pits as per instructions for 1/4 sec. cor.
80.40	The cor. to secs. 19, 20, 29 & 30
	Surface Rolling Soil Sandy 3rd Rate

Township No. 5. N. Range No. 33 W.

Chains	
	N. on line secs. 19 & 20 Va. 13°30'
40.00	Set post deposit chained stake raise mound of earth with pits as per instructions for 1/4 sec. cor.
80.00	Set post deposit chained stake raise mound of earth with pits as per instructions for cor. to Secs. 17, 18, 19 & 20.
	Surface Rolling Soil Sandy Clay Loam

Township No. 5. N. Range No. 33 W.

Chains	
	E. on random line btwn secs. 17 & 20. Va. 13°30' E.
40.00	Set post for temporary 1/4 sec. cor.
80.06	Intersect N. & S. line at a point 8 chs. N. of the cor. to secs. 16, 17, 20 & 21 from which cor. I run N. 89°57' W. on true line btwn secs. 17 & 20. Va. 13°30' E.
40.03	Set post deposit chained stake raise mound of earth with pits as per instructions for 1/4 sec. cor.
80.06	The cor. to secs. 17, 18, 19 & 20
	Surface Rolling Soil Sandy Clay Loam.

Township No. 5 N. Range No. 33 W.

chains	
	N. on random line blue secs. 18 + 19. Va. 13°30' E.
2.00	Raise S.W.
40.00	set post for temporary 1/4 sec cor
43.00	Raise S.W.
80.18	Intersect W. Bdy of Twp at a point 30 lks S. of the cor. to secs. ~~17~~, 18, 19 & ~~20~~ from which cor. I saw S. 89°47' E. on true line blue secs. 18 + 19. Va. 13°30' E.
40.18	set post deposit chaned stake raise mound of Earth with pits as per instructions for 1/4 sec. cor.
80.18	The cor. to secs. 17, 18, 19 + 20
	Surface Soil — Rolling Sandy 3rd Rate.

Township No 5 N. Range No. 33 W.

chains	
	N. blue secs. 17 + 18. Va. 13°30' E.
3.00	Raise S.W.
40.00	set post deposit chaned stake raise mound of Earth with pits as per instructions for 1/4 sec. cor.
60.00	Raise S.W.
80.00	set post deposit chaned stake raise mound of Earth with pits as per instructions for cor. to secs 7. 8. 17. + 18.
	Surface Soil — Broken Sandy 3rd Rate.

Township No. 5. N. Range No 33 W

chains	
	E. on random line btwn secs. 8 & 17
	Va 13°30' E.
16.00	Raine S.W.
40.00	Set post for temporary 1/4 sec cor
79.90	Intersect N. & S. line at a point 13 lks N. of the cor. to secs. 8, 9, 16, & 17 from which cor. I run N. 89°54' W. on true line btwn secs. 8 & 17.
	Va. 13°30'
39.95	Set post deposit charred stake raise mound of earth with pits as per instructions for 1/4 sec. cor.
79.90	The cor to secs. 7, 8, 17, & 18

Surface Rolling
Soil Sandy. 3rd Rate.

Township No. 5. N. Range. No. 33. W

chains	
	W. on random line btwn secs 7 & 18.
	Va. 13°30' E.
40.00	Set post for temporary 1/4 sec cor
79.88	Intersect W. Bdy of Tp at a point 86 lks N. of the cor to secs 7 & 18 from which cor. I run N. 89°23' E. on true line btwn. secs. 7 & 18.
	Va. 13°30' E.
39.88	Set post deposit charred stake raise mound of earth with pits as per instructions for 1/4 sec. cor.
79.88	The cor to. secs 7, 8, 17, & 18.

Surface Broken
Soil Sandy. 3rd Rate.

Township No. 5. N. Range. No. 33. W.

Chains.	N. btwn secs. 7. & 8.
	Va 13°30' E
40.00	Set post deposit charred stake raise mound of Earth with pits as per instructions for 1/4 sec. cor.
80.00	Set post deposit charred stake raise mound of Earth with pits as per instructions for cor. to secs. 5. 6. 7. & 8.
✓	
	Surface Rolling
	Soil Sandy 3rd Rate.

Township No. 5. N. Range. No. 33. W.

Chains	E. on random line btwn secs. 5 & 8
	Va 13°30' E.
40.00	Set post for temporary 1/4 sec cor
80.16	Intersect N. & S. line at the corner to secs. 4. 5. 8. & 9. from which cor. I run W. on true line btwn secs 5. & 8.
	Va. 13°30'
40.08	Set post deposit charred stake raise mound of Earth with pits as per instructions for 1/4 sec. cor.
80.16	The cor. to secs. 5. 6. 7 & 8.
	Surface Rolling
	Soil Sandy 3rd Rate ✓

Township No. 5. N. Range No. 33 W

chains	
	W. on random line btwn. secs. 6 & 7 Va. 13°30' E.
40.00	set post for temporary 1/4 sec. cor.
79.64	Intersect W. Bdy. of Twp. at a point 84 lks N. of the cor. to secs 6, & 7. from which cor. I run N. 89°24' E. on true line btwn secs. 6 & 7. Va 13°30' E.
39.64	set post deposit chamd stake raise mound of earth with pits as per instructions for 1/4 sec cor.
79.64	The cor. to secs. 5. 6. 7 & 8.
	Surface Rolling Soil Sandy 2nd rate

Township No. 5. N. Range No 33 W

chains	
	N. on random line btwn secs. 5. & 6. Va. 13°30' E.
40.00	set post for temporary 1/4 sec. cor
79.30	Intersect N. Bdy. of Twp. at the cor. to secs. 5. & 6. from which cor. I run S. on true line bt secs 5 & 6 Va. 13°30' E
39.20	set post deposit chamd stake raise mound of earth with pits as per instructions for 1/4 sec. cor.
79.20	The cor. to secs. 5. 6. 7. & 8.
	Surface Rolling Soil Sandy 3rd rate.

Sept. 4th 1872.

For General description see page 66

List of Names.

A list of the names of the individuals employed to assist in running measuring or marking the lines and corners described in the foregoing field notes of Township No. 5. North of the base line of Range No. 33. West of the 6th Principal Meridian showing the respective capacities in which they acted.

B. M. Smith } Chainmen
E. Spare }

W. J. Harmon } Moundmen
E. S. Woods } & Axemen

We hereby certify that we assisted Wm A. Richards Deputy Surveyor in surveying and subdividing Township No. 5. North of the base line of Range No. 33. West of the 6th Principal Meridian and that said Township has been in all respects to the best of our knowledge and belief, well and faithfully surveyed and the boundary monuments planted according to the instructions furnished by the Surveyor General —

B M Smith } Chainmen
E Spare }
W J Harmon } Moundmen and
E S Woods } Axemen

Subscribed and sworn to by the above named persons, before me a Justice of the Peace in and for the County of Lincoln State of Nebraska this 2d day of October 1872

A. T. Feay
Justice of the Peace

I. Wm A. Richards Deputy Surveyor do solemnly swear that in pursuance of a joint contract wherein Wm A. Richards and Reuben H. Wilbur are joint contractors with E. E. Cunningham United States Surveyor General for the District of Iowa and Nebraska bearing date the 26th day of June 1872 I have well faithfully and truly in my own proper person and in strict conformity with the instructions furnished by the Surveyor General the Surveying Manual, and the laws of the United States surveyed all those parts or portions of Township No 5. North of the Base line of Range No. 33. West of the 6th Principal Meridian as are represented in the

foregoing field notes as having been surveyed under my direction; and I do further solemnly swear that all the corners of said surveys have been established and perpetuated in strict accordance with the Surveying Manual and printed instructions and that the foregoing are the true and original field notes of such survey—

Wm H Richards

Subscribed by the said Wm A. Richards Deputy Surveyor and sworn to before me a Notary Public in and for the County of Douglas in the State of Nebraska this 29th day of Nov — 1872

Rollin le Smith
Notary Public

General Description

This Township is much broken by deep ravines. It contains quite a large amount of 2nd rate land which can be used for grazing purposes.

The Frenchman's Fork of the Republican river runs through the S. W. corner. And a smaller stream also known as the Stinking Water, evidently wrongly named as it is a fine clear stream of about 30 feet with sand and gravel sides and bottom.

No timber, but a sort of willow undergrowth in bottom

Surveyor Generals Office
Platts mouth Jan. 30th 1873.

The foregoing field notes of the Survey and subdivisions of Township No 5 North of the base line of Range No 33 West of the 6th Principal Meridian executed by Wm A. Richards Deputy Surveyor under point contract No 56 dated June 26th 1872. wherein William A Richards and Reuben. H. Webber are joint contractors in the month of August and September 1872 having been critically examined the necessary corrections and explanations made the field notes and the surveys they describe are hereby approved

E. E. Cunningham
Surveyor General

Index Diagram
To
Town 6 N Range 33 W



Field Notes
of the
Survey of the Subdivision
Lines of Township No.
6, North of the Base Line
of
Range No. 33. West
of the
6th Principal Meridian
in the
State of Nebraska
By Wm. A. Richards
Deputy Surveyor

Survey commenced.
Sept. 5 - 1872
Survey completed.
Sept. 9 - 1872

List of Names.

B. M. Smith } Chainmen
E. Spare. }

W. J. Hannon } Monumenter
C. S. Woods. } and Axemen

To determine the proper adjustment of my compass for subdividing this Township, I commence at the corner to Townships 5 and 6 North of the Base line of Ranges No. 32 and 33 W. and run North on a blank line along the East Boundary of Section 36.

Va. 13°20' E

39.95 To a point 11 links East of the 1/4 sec. corner.

79.90 To a point 23 links East of the corner to Sections 25 and 36.

To retrace this line or run parallel thereto my compass must be adjusted to a Variation of 13°30' E.

Township No. 6. N. Range No. 33 W

Chains	
	N. bdry. secs. 35. & 36
	Va. 13°30'. E.
40.00	set post deposit chamd stake raise mound of earth with pits as per instructions for 1/4 sec. cor.
63.00	Enter bottom
66.00	Dry Creek. Blackwood. water in holes. E.
71.60	Dry Creek. S. E.
77.00	Leave Bottom - E. & W
80.00	set post deposit chamd stake raise mound of earth with pits as per instructions for cor. to secs. 25. 26. 35 & 36
	Surface Broken
	Soil 2nd Rate
	Scattering cottonwood & Elm on bottom

Township No. 6. N. Range No. 33 W.

Chains	
	E. on random line bdry secs 25. & 36.
	Va. 13°30' E.
40.00	set post for temporary 1/4 sec. cor
80.10	Intersect E. Bdy. of Twp at a point 14 lks N. of the cor. to secs. 25. & 36.
	from which corner Drum N. 89°52' W. on true line bdry secs. 25. & 36.
	Va. 13°30' E.
40.05	set post deposit chamd stake raise mound of earth with pits as per instructions for 1/4 sec. cor.
80.10	The cor. to secs. 25. 26. 35. & 36.
	Surface Broken
	Soil 2nd Rate.

Township No. 6. N. Range No 33 W.

chains	N. btwn secs. 25. & 26.
	Va. 13°30'
28.00	Raine S.W. & N.E.
40.00.	set post deposit charred stake raise mound of earth with pits as per instructions for 1/4 sec. cor.
80.00	set post deposit charred stake - raise mound of earth with pits as per instructions for cor. to secs. 23. 24. 25 & 26.
	Surface Rolling
	Soil 2nd Rate.

Township No. 6. N. Range No. 33. W

chains	E. on random line btwn secs 24 & 25.
	Va. 13°30' E.
37.00	Raine S.E. & N.W.
40.00	set post for temporary 1/4 sec. cor
80.12	Intersect E. Bdy. of Twp at a point 20 lks. N. of the cor. to secs. 24. & 25. from which cor. I run N. 89°51' W. on true line btwn secs. 24 & 25.
	Va. 13°30' E.
40.06	set post deposit charred stake raise mound of earth with pits as per instructions for 1/4 sec. cor.
80.12	The cor. to secs. 23. 24. 25 & 26
	Surface Rolling
	Soil 2nd Rate -

Township No 6. N. Range No 33 W

Chains	
	N. btwn secs. 23 & 24
	Va 13°30' E.
40.00	set post deposit chand stake raise mound of Earth with pits as per instructions for 1/4 sec cor
80.00	set post deposit chand stake raise mound of Earth with pits as per instructions for cor to secs. 13.14.23 & 24.
	Surface Rolling
	Soil Sandy 2nd Rate

Township No. 6. N. Range No 33. W.

Chains	
	E. on random line btwn secs 13 & 24.
	Va. 13°30' E.
15.00	Raine S.E. & N.W.
40.00	set post for temporary 1/4 sec. cor.
72.00	Raine - S.W.
79.94	~~Intersect~~ E. Bdy. of Twp at a point 10 lks N. of the cor. to secs. 13 & 24 from which cor. I run N. 89°56' W. on true line btwn secs. 13 & 24
	Va. 13°30' E.
39.97	set post deposit chand stake raise mound of Earth with pits as per instructions for 1/4 sec. cor
79.94	The cor. to secs. 13.14.23. & 24
	Surface Broken
	Soil 2nd Rate.

Township No. 6. N. Range No. 33 W.

Chains	
	N. thru secs. 13 + 14
	Va. 13°30' E
31.00	Raise. S.E. + N.W
40.00	set post deposit charred stake raise mound of earth with pits as per instructions for 1/4 sec. cor.
80.00	set post deposit charred stake raise mound of earth with pits as per instructions for cor. to secs. 11, 12, 13 + 14.
	Surface Broken
	Soil 2nd Rate

Township No. 6. N. Range. No. 33 W.

Chains	
	E. on random line thru. secs. 12 + 13.
	Va. 13°30' E
40.00	set post for temporary 1/4 sec cor
79.72	Intersect E. Bdy. of Twp. at a point 13 lks S. of the cor. to secs. 12 + 13 from which cor. I run S. 89°54' W. on true line thru secs. 12 + 13.
	Va. 13°30' E.
39.86	set post deposit charred stake raise mound of earth with pits as per instructions for 1/4 sec. cor.
79.72	The cor. to secs. 11, 12, 13 + 14
	Surface Broken
	Soil 2nd Rate

Township No. 6. N. Range. No. 33. W.

chains	N. btwn secs 11 & 12 Va. 13°30' E.
40.00	set post deposit chamd stake raise mound of Earth with pits as per instructions for 1/4 sec. cor
80.00.	set post deposit chamd stake raise mound of Earth with pits as per instructions for cor. to secs. 1.2.11 & 12.
	Surface Rolling Soil 2nd Rate

Township No. 6. N. Range. No. 33 W.

chains	E. on random line btwn secs. 1 & 12. Va. 13°30' E.
40.00	set post for temporary 1/4 sec cor
79.68	Intersect E. Bdy of Twp at a point 35 lks. S. of the cor to Secs. 1 & 12 from which cor. I run S. 89°45' W. on true line btwn secs. 1 & 12 Va. 13°30' E
39.84	set post deposit chamd stake raise mound of earth with pits as per instructions for 1/4 sec cor.
79.68	The cor to secs. 1.2. 11 & 12
	Surface Rolling Soil 2nd Rate

Township No. 6. N. Range. No. 33. W.

Chains	
	N. on random line between Secs. 1 & 2
	Va. 13°30' E.
40.00	Set post for temporary 1/4 sec cor
80.38	Intersect N. Bdy of Twp at a point 10 lks E. of the cor. to Secs. 1 & 2. from which cor. I run S 4' E. on true line between Secs. 1 & 2
	Va 13°30'
40.38	Set post deposit chamd stake raise mound of Earth with pits as per instruction for 1/4 sec cor.
80.38	The cor. to Secs. 12, 11 & 12
	Surface Rolling
	Soil 2d Rate
	Sept. 5-1822

Township No. 6. N. Range. No. 33 W.

Chains	
	N. between Secs. 34 & 35
	Va. 13°30' E
40.00	Set post deposit chamd stake raise mound of Earth with pits as per instructions for 1/4 sec cor.
46.50	Ravine E & S.W.
70.00	Enter Bottom. E. & W.
79.50	Dry creek. water in holes. S.E. & S.W.
80.00	Set post deposit chamd stake raise mound of Earth with pits as per instructions for cor. to Secs. 26, 27, 34 & 35.
	Surface Broken
	Soil 2d Rate —

Township No. 6. N. Range. No. 33. W.

Chains	
	E. on random line btwn secs. 26 & 35
	Va 13°30' E
2.50	Leave Bottom. S.E. & W.
30.50	Ravine. S.E. & N.W.
40.00	Set post for temporary 1/4 sec cor
72.00	Dry creek S. soon S.E. & W
80.00	Intersect N. & S. line at the cor. to secs 25. 26. 35. & 36. from which cor I run W. on true line btwn secs 26 & 35
	Va. 13°30' E
40.00	Set post deposit charred stake raise mound of Earth with pits as per instruction for 1/4 sec. cor.
80.00	The cor. to secs. 26. 27. 34 & 35.

Surface Broken
Soil 2d Rate.

Township No. 6. N. Range. No. 33. W.

	N. btwn. Secs. 26 & 27.
	Va. 13°30' E.
2.00	Leave Bottom.
40.00	Set post deposit charred stake raise mound of Earth with pits as per instruction for 1/4 sec. cor.
69.00	Enter Ravine N & S.E.
77.00	Leave Do. S.E. & N.W.
80.00	Set post deposit charred stake raise mound of Earth with pits as per instructions for cor. to secs. 22. 23. 26. & 27

Surface Rolling
Soil 2d Rate

Township No. 6 N. Range No 33 W

Chains	
	E. on random line thru secs. 23 & 26. Va. 13°30' E.
36.00	Prairie. S.W.
40.00	Set post for temporary 1/4 Sec. cor.
79.94	Intersect N. & S. line at a point 10 lks. S. of the cor. to secs. 23. 24. 25. & 26. from which cor. I run S. 89°56' W on true line thru secs. 23 & 26 Va. 13°30' E
39.97	Set post deposit charred stake raise mound of earth with pits as per instructions for cor. to 1/4 Sec.
79.94	The cor. to secs. 22. 23. 26 & 27 Surface Rolling Soil 2nd Rate

Township No. 6 N. Range No. 33. W.

Chains	
	N. thru secs. 22 & 23 Va 13°30' E.
40.00	Set post deposit charred stake raise mound of earth with pits as per instructions for 1/4 Sec cor.
80.00	Set post deposit charred stake raise mound of earth with pits as per instructions for Cor. to secs. 14. 15. 22. & 23
	Surface Rolling Soil 2nd Rate

Township No. 6. N. Range No 33 W.

Chains	
	E. on random line btwn secs 14 & 23. Va. 13°20' E.
40.00	Set post for temporary 1/4 cor.
80.10	Intersect N. & S. line at a point 17 lks. S. of the cor. to secs. 13. 14. 23. & 24 from which cor. I run S. 89°55' W. on true line btwn. secs. 14. & 23. Va. 13°30' E.
40.05	Set post deposit chamd stake raise mound of earth with pits as per instructions for 1/4 sec. cor.
80.10	The cor. to secs 14. 15. 22. & 23
	Surface Rolling Soil Sandy 2nd Rate

Township No. 6. N. Range No. 33. W.

Chains	
	N. btwn. secs. 14 & 15. Va. 13°30' E.
40.00	Set post deposit chamd stake raise mound of earth with pits as per instructions for 1/4 sec. cor.
80.00	Set post deposit chamd stake raise mound of earth with pits as per instructions for cor. to secs. 10. 11. 14. & 15
	Surface Gently Rolling Soil 3rd Rate

Chains	
	E. on random line btwn secs. 11 & 14
	Va. 13°30'
40.00	set post for temporary 1/4 sec. cor.
50.00	Pass S. E.
79.94	Intersect N. & S. line at the cor. to secs. 11, 12, 13, & 14 from which cor. I run W. on true line btwn secs. 11 & 14.
	Va. 13°30' E
39.97	set post deposit chamd stake raise mound of earth with pits as per instructions for 1/4 sec. cor.
79.94	The cor. to secs. 10, 11, 14 & 15
	Surface Gently rolling
	Soil 2nd Rate

Chains	
	N. btwn secs. 10 & 11
	Va. 13°30' E.
40.00	set post deposit chamd stake raise mound of earth with pits as per instructions for 1/4 sec. cor.
80.00	set post deposit chamd stake raise mound of earth with pits as per instructions for cor. to secs. 2, 3, 10 & 11
	Surface Rolling
	Soil Sandy 2nd Rate.

Township No. 6. N. Range No 33 W.

Chains	
	E. on random line btwn secs. 2 and 11
	Va. 13°30' E.
28.00	Raine S. E.
40.00	Set post for temporary 1/4 sec. cor.
80.40	Intersect N. & S. line at a point 26 lks North of the cor. to secs 1. 2. 11. & 12 from which cor. I run N. 89°49' W. on true line btwn secs. 2 and 11
	Va. 13°30' E
40.20	Set post deposit chained stake raise mound of Earth with pits as per instructions for 1/4 sec. cor.
80.40	The cor. to secs 2. 3. 10. & 11

Surface Rolling
Soil Sandy 3rd Rate

Township No. 6. N. Range No. 33. W.

Chains	
	N. on random line btwn secs. 2 & 3
	Va. 13°30' E.
33.00	Raine E. & W.
40.00	Set post for temporary 1/4 sec. cor
80.76	Intersect N. Bdy of Twp at a point 12 lks. W. of the cor. to secs. 2 & 3 from which cor I run S. 5' W. on true line btwn Secs. 2 & 3
	Va 13°30' E
40.76	Set post deposit chained stake raise mound of earth with pits as per instructions for 1/4 sec. cor.
80.76	The cor. to secs. 2. 3. 10 & 11

Surface Rolling
Soil Sandy 2nd rate

Sept. 6. 1872

Township No. 6. N. Range No. 33. W.

chains	N. btwn secs. 33 & 34
	Va. 13°30' E.
40.00	Set post deposit charred stake raise mound of Earth with pits as per instructions for 1/4 sec. cor.
57.00	Ravine N.W.
80.00	Set post deposit charred stake raise mound of Earth with pits as per instructions for cor to secs. 27. 28. 33 & 34

Surface Broken
Soil 3rd Rate

Township No. 6. N. Range No. 33. W.

chains	E. on random line btwn Secs. 27 & 34
	Va. 13°30' E.
22.00	Enter bottom S.E. & N.W.
34.00	Dry creek. water in holes. S.E. & N.W.
40.00	set post for temporary 1/4 sec. cor.
44.00	Leave bottom S.E. & N.W.
78.00	Enter bottom. S.W. & N.E.
80.14	Intersect N. & S. line at a point 10 lks. N. of the cor. to secs. 26. 27. 34 & 35. from which corner I run
	N. 89°56' W. on true line btwn secs. 27. & 34
	Va. 13°30' E.
40.07	Set post deposit charred stake, raise mound of Earth with pits as per instructions for 1/4 sec. cor
80.14	The cor. to secs. 27. 28. 33. & 34

Surface Broken
Soil 3rd Rate.

Township No. 6. N. Range No. 33. W.

Chains	
	N. btwn. secs. 27. & 28
	Va. 13°30' E.
28.00	Enter Bottom. S.E. & N.W
30.00	Dry creek. water in holes. S.E. & N.W.
33.00	Leave bottom S.E & N.W.
40.00	Set post deposit charred stake raise mound of earth with pits as per instructions for 1/4 sec. cor.
80.00	Set post deposit charred stake raise mound of earth with pits as per instructions for cor to secs. 21, 22, 27, & 28.
	Surface Broken
	Soil 3rd Rate.

Township No. 6. N. Range No. 33. W.

Chains	
	E. on random line btwn secs. 22. & 27.
	Va 13°30' E.
40.00	Set post for temporary 1/4 sec. cor.
78.00	Ravine S.E. & N.W
80.00	Intersect N. & S. line at a point 7 lks. S. of the cor. to secs. 22, 23, 26, & 27. from which cor. I run S. 89°57' W. on true line btwn secs. 22. 27.
	Va. 13°30' E.
40.00	Set post deposit charred stake raise mound of earth with pits as per instructions for 1/4 sec. cor.
80.00.	The cor. to secs. 21. 22. 27 & 28
	Surface Rolling
	Soil Sandy 2nd rate

Township No 6. N. Range No 33 W

Chains	
	N. btwn Secs. 21 & 22
	Va. 13°30' E.
4000	Set post deposit charred stake raise mound of Earth with pits as per instructions for 1/4 sec. cor.
51.00	Ravine S.W.
80.00	Set post deposit charred stake raise mound of Earth with pits as per instructions for cor. to secs. 15, 16, 21, 22.
	Surface Rolling
	Soil 2nd Rate.

Township No. 6. N. Range No. 33. W

Chains	
	E. on random line btwn secs. 15. & 22
	Va. 13°30'. E.
40.00	Set post for temporary 1/4 sec cor
6.2.00	Ravine S.E.
79.84	Intersect N. & S. line at a point 17 lks. S. of the cor. to secs. 14. 15. 22. & 23. from which cor. I run
	S. 89°53' W. on true line btwn secs. 15 & 22.
	Va. 13°30' E.
39.92	set post deposit charred stake raise mound of Earth with pits as per instructions for 1/4 sec. cor.
79.84	The cor. to secs. 15. 16. 21. & 22
	Surface Rolling
	Soil Sandy 3rd Rate

Township No. 6 N. Range No. 33 W.

Chains	
	N. bten secs. 15 & 16. Va. 13°30' E
40.00	set post deposit chamd stake raise mound of earth with pits as per instructions for 1/4 sec. cor.
80.00	set post deposit chamd stake raise mound of earth with pits as per instructions for cor. to secs. 9, 10, 15 & 16
	Surface Rolling Soil 2d Rate.

Township No. 6 N. Range No 33 W

Chains	
	E. on random line bten. Secs. 10 & 15. Va 13°30' E
35.00	Ravine. S.E.
40.00	Set post for temporary 1/4 sec. cor.
80.14	Intersect N. & S. line at a point 21 lks. N. of the cor. to secs. 10, 11, 14 & 15. from which cor. I run N. 89°51' W. on bten line bten secs. 10 & 15. Va. 13°30' E.
40.07	set post deposit chamd stake raise mound of earth with pits as per instructions for 1/4 sec. cor.
80.14	The cor. to secs. 9, 10, 15 & 16.
	Surface Rolling Soil Sandy 2d Rate

Township No. 6. N. Range No 30 W

Chains	
	N. thru secs. 9 & 10
	Va 13° 30' E.
4 40.00	set post deposit charred
5	stake raise mound of earth
7	with pits as per instructions
	for 1/4 sec. cor.
59.00	Ravine. S.E.
80.00	set post deposit charred
	stake raise mound of earth
	with pits as per instructions
3	for cor. to secs. 3.4.9 & 10
	Surface Rolling
	Soil 2nd Rate
79	

Township No 6 N. Range No 30 W

Chains	
	E. on random line thru
	secs. 3 & 10
	Va. 13° 30' E.
40.00	set post for temporary 1/4 sec. cor.
79.86	Intersect N. & S. line at a point
	15 lks. N. of the cor. to secs 2. 3
	10 & 11. from which cor. a sun
	N. 89° 54' W. on true line thru
	secs. 3 & 10
	Va. 13. 30. E.
39.93	set post deposit charred stake
	raise mound of earth with pits
	as per instructions for 1/4 sec. cor.
79.86	The cor. to secs. 3.4.9. & 10.
	Surface Gently Rolling
	Soil 2nd Rate.

Township No. 6 N. Range No 33 W

Chains	
	N. on random line btwn secs. 3 & 4
	Va. 13°30' E.
40.00	Set post for temporary 1/4 sec. cor.
80.42.	Intersect N. bdy of Twp at a point 16 lks E. of the cor. to secs. 3 & 4. from which cor. I run
	S. 7' E. on true line btwn. secs. 3 & 4
	Va. 13°30' E.
40.42	set post deposit charred stake raise mound of Earth with pits as per instructions for 1/4 sec. cor
80.42	The cor. to secs. 3, 4, 9, & 10.

Surface Rolling
Soil 2nd Rate.

Sept. 7. 1872.

Township No. 6 N. Range No. 33. W.

Chains	
	N. btwn secs. 32 & 33
	Va. 13°30' E.
40.00	set post deposit charred stake raise mound of Earth with pits as per instructions for 1/4 sec. cor.
74.00	Enter Ravine
80.00	set post deposit charred stake raise mound of Earth with pits as per instructions for cor to secs. 28-29, 32 & 33

Surface Rolling
Soil Sandy 3rd Rate

Township No 6 N. Range No 33 W

Chains	
	E. on random line btwn secs. 28 & 33.
	Va 13°30' E.
4	
5	1.30 Leave Raine
7	40.00 set post for temporary 1/4 sec cor.
	42.00 Raine N.E.
	74.00 Deep Raine. N.E.
	74.76 Cottonwood tree 16 in. in dia. 20 lks N.
	80.34 Intersect N. & S. line at a point 21 lks. S. of the
3	cor. to secs. 27, 28, 33 & 34 from which cor. I run S. 89°51' W. on true line btwn secs. 28 & 33
	Va. 13°30' E.
79	40.17 set post deposit chand stake raise mound of earth with pits as per instructions for 1/4 sec. cor.
	80.34 The cor. to secs 28. 29. 32. & 33.
	Surface Broken
	Soil 3rd Rate

Township No 6 N. Range No. 33 W.

Chains	
	N. btwn secs 28 & 29.
	Va. 13°30' E
	20.00 Leave Raine & Dry creek. N. & S.
	40.00 Set post deposit chand stake raise mound of earth with pits as per instructions for 1/4 sec. cor.
	48.00 Raine. E. & W.
	60.00 Raine. E. & W.
	80.00 Set post deposit chand stake raise mound of earth with pits as per instructions for cor. to secs. 20. 21. 28 & 29.
	Surface Broken
	Soil Sandy. 3rd Rate

Township No. 6. N. Range No 33. W

Chains	
	E. on random line btwn secs. 21 & 28.
	Va 13°30' E.
31.50	Enter Bottom. S.E. & N.W.
34.00	Dry creek - water in holes. S.E. & N.W.
37.00	Leave Bottom
40.00	Set post for temporary 1/4 sec. cor.
80.20	Intersect N & S. line at a point 35 lks. N. of the cor. to secs. 21. 22. 27. & 28. from which cor. I run N. 89°45' W. on true line btwn secs. 21. & 28.
	Va. 13°30' E.
40.10	Set post deposit charcoal stake raise mound of earth with pits as per instructions for 1/4 sec. cor.
80.20	The cor. to secs. 20. 21. 28. & 29.

Surface Broken
Soil 2d Rate

Township No. 6. N. Range No. 33. W.

Chains	
	N. btwn secs. 20. & 21.
	Va 13°30' E.
35.00	Raine E & W.
40.00	Set post deposit charcoal stake raise mound of earth with pits as per instructions for 1/4 sec. cor.
50.00	Enter Bottom S.E. & N.W.
55.00	Dry creek. S. E. Water in holes. Blackwood
80.00	Set post deposit charcoal stake raise mound of earth with pits as per instructions for Cor. to secs. 16. 17. 20. & 21.

Surface Broken
Soil Sandy 2d Rate

Township No. 6. N. Range No. 33 W

Ch	Chains	
		E. on random line btwn secs. 16 + 21
		Va. 13°30' E.
	1.50	Leave Bottom – S.
	40.00	Set post for temporary 1/4 sec cor
	80.22	Intersect N. & S. line at a point 14 lks N. of the cor. to secs. 15. 16. 21 + 22
		from which cor. I run N. 89°54' W. on the line btwn secs. 16. + 21
		Va. 13°30' E.
	40.11	set post deposit chaned stake raise mound of earth with pits as per instructions for 1/4 sec cor
	80.22	The cor. to secs. 16. 17. 20 + 21.
		Surface Gently Rolling
		Soil 2nd Rate.

Township No. 6. N. Range No. 33. W.

Chains	
	N. btwn secs. 16. + 17.
	Va. 13°30' E.
28.00	Leave Bottom. N. W. + S.
40.00	Set post deposit chaned stake raise mound of earth with pits as per instructions for 1/4 sec cor.
76.00	Raise. N. W.
80.00	Set post deposit chaned stake. raise mound of earth with pits as per instructions for cor. to secs. 8. 9. 16 + 17
	Surface Rolling
	Soil 3rd Rate

Township No. 6. N. Range No. 33. W.

chains	
	E. on random line thru secs. 9. & 16.
	Va. 13° 30' E
40.00	set post for temporary 1/4 sec cor.
47.00	Raise S.W.
79.86	Intersect N. & S. line at a point 17 lks. N. of the corner to secs 9. 10. 15. & 16. from which cor. d run N. 89° 55' W. on true line thru secs. 9. & 16.
	Va. 13° 30' E.
39.93	set post deposit chamd stake raise mound of Earth with pits as per instructions for 1/4 sec. cor.
79.86	The cor. to secs 8. 9. 16. & 17
	Surface Rolling
	Soil Sandy 2d Rate.

Township No. 6. N. Range No. 33. W.

chains	
	N. thru. secs. 8 & 9.
	Va. 13° 30' E.
40.00	set post deposit chamd stake raise mound of Earth with pits as per instructions for 1/4 sec cor
79.00	Raise N.W.
80.00	set post deposit chamd stake raise mound of earth with pits as per instructions for cor. to secs. 4. 5. 8. & 9
	Surface Rolling
	Soil Sandy 3rd Rate

Township No. 6. N. Range No 33. W

Chains	
	E. on random line btwn secs. 4. & 9. Va. 13°30' E.
40.00	Set post for temporary 1/4 sec. cor.
80.44	Intersect N. & S. line at a point 7 lks S. of the cor to secs 3. 4. 9. & 10. from which cor. I run S. 89°57' W. on true line btwn secs. 4 & 9. Va. 13°30' E
40.22	Set post deposit charred stake raise mound of earth with pits as per instructions for 1/4 sec. cor.
80.44	The cor. to secs. 4. 5. 8 & 9
	Surface Rolling Soil 2nd Rate.

Township No. 6 - N. Range No 33 W.

Chains	
	N. on random line btwn secs 4 & 5. Va. 13°30' E.
40.00	Set post for temporary 1/4 sec cor
80.44	Intersect N. body of Twp. at a point 27 lks. E. of the cor. to secs. 4. & 5. from which cor. I run S. 12' E. on true line btwn secs. 4 & 5. Va. 13°30' E.
40.44	Set post deposit charred stake raise mound of earth with pits as per instructions for 1/4 sec. cor.
80.44	The cor. to secs. 4. 5. 8 & 9.
	Surface Rolling Soil 3rd Rate

Chains	
	N. btwn Secs. 31 & 32.
	Va. 13°30' E
40.00	set post deposit chamd stake raise mound of earth with pits as per instructions for 1/4 sec. cor.
80.00	set post deposit chamd stake raise mound of earth with pits as per instructions for cor to secs. 29, 30, 31 & 32
	Surface Rolling
	Soil 3rd Rate

Chains	
	E. on random line btwn secs. 29. & 32
	Va. 13°30' E.
40.00	set post for temporary 1/4 sec. cor.
79.00	Enter Raine N. and S.
79.92	Intersect N. & S. line at a point 8 lks. N. of the cor. to secs. 29, 30, 31, & 32. from which cor. I run N. 89°53' W. on true line btwn secs. 29. & 32.
	Va. 13°30' E.
39.96	set post deposit chamd stake raise mound of earth with pits as per instructions for 1/4 sec. cor
79.92	The cor to secs. 29, 30, 31 & 32
	Surface Broken
	Soil Sandy 3rd Rate

Chains	
	N. on random line blun secs. 30 & 31
	Va 13°30' E.
40.00	set post for temporary 1/4 sec cor
79.25	Intersect W. Bdy of Twp at the cor. to secs. 30 & 31 from which cor. I run E. on true line blun secs. 30 & 31
	Va. 13°30' E.
39.25	Set post deposit chamd stake raise mound of earth with pits as per instructions for 1/4 sec. cor.
79.25	The cor to secs. 29. 30. 31. & 32

Surface Rolling
Soil Sandy 3rd Rate

Sept. 8. 1872

Chains	
	N. blun secs. 29. & 30.
	Va. 13°30' E.
40.00	set post deposit chamd stake raise mound of earth with pits as per instructions for 1/4 sec. cor.
80.00	Set post deposit chamd stake raise mound of earth with pits as per instructions for cor. to secs. 19. 20. 29. & 30.

Surface Rolling
Soil Sandy 3rd Rate

Township No. 6. N. Range No 33. W.

	chains	E. on random line btwn secs. 20 & 29. Va. 13°30' E
5	9.00	Ravine. N.E.
7	24.00	do. do.
	40.00	Set post for temporary 1/4 sec cor
5	43.00	Ravine N.E.
4	80.10	Intersect M. & C. line at a point 13 lks S. of the cor to secs. 20, 21, 28, & 29. from which cor I run
8		
39		S. 89°54' W. on true line btwn secs. 20 & 29. Va. 13°30' E.
79	40.05	Set post deposit chamber stake raise mound of Earth with pits as per instructions for 1/4 sec. cor.
	80.10	The cor. to secs. 19, 20, 29, & 30.
		Surface Broken Soil 2nd Rate.

Township No. 6. N. Range. No. 33. W

chains	W. on random line btwn secs. 19 & 30. Va. 13°30' E.
40.00	Set post for temporary 1/4 sec. cor.
79.00	Intersect W. Bdy of Twp. at a point 10. lks S. of the cor. to secs. 19 & 30. from which cor I run S. 89°56' E. on true line btwn secs. 19 & 30. Va. 13°30' E.
39.00	Set post deposit chamber stake raise mound of Earth with pits as per instructions for 1/4 sec. cor.
79.00	The cor. to secs. 19, 20, 29 & 30
	Surface Rolling Soil Sandy 3rd Rate

Township No. 6. N. Range No. 33. W

Chains	N. btwn secs 19 & 20
	Va. 13°30' E.
40.00	set post deposit charred stake raise mound of Earth with pits as per instructions for 1/4 sec. cor
78.00	Ravine S.E
80.00	Set post deposit charred stake raise mound of Earth with pits as per instructions for cor. to secs. 17. 18. 19 & 20

Surface Broken
Soil Sandy 3rd Rate

Township No. 6. N. Range No. 33 W.

Chains	E. on random line btwn secs. 17 & 20
	Va. 13°30' E.
40.00	set post for temporary 1/4 sec. cor.
69.00	Enter Bottom -
71.00	Dry creek - Blackwood - water in holes. N. & S.
80.00	Intersect N. & S line at a point 9 lks. N. of the cor to secs. 16. 17. 20 & 21. from which cor. I run N. 89°56' W. on true line btwn secs. 17 & 20.
	Va. 13°30' E.
40.00	set post deposit charred stake raise mound of Earth with pits as per instructions for 1/4 sec. cor.
80.00	The cor. to secs. 17. 18. 19. & 20

Surface Broken
Soil Sandy 3rd Rate

Township No. 6. N. Range No. 33 W.

Chains	
	N. on random line btwn. secs. 18 & 19 Va. 13°30' E.
4.00	Raise S.E.
40.00	set post for temp. 1/4 sec. cor.
78.82	Intersect W. Bdy. of Twp at a point 7 chs N. of the cor to secs. 18 & 19 from which cor. I run N. 89.57' E. on the line btwn secs. 18 & 19. Va. 13°30' E.
38.82	set post deposit chard stake raise mound of Earth with pits as per instructions for 1/4 sec cor.
78.82	The cor. to secs. 17, 18, 19, 20.

Surface Broken
Soil Sandy 3rd Rate

Township No. 6. N. Range No 33 W

Chains	
	N. btwn secs. 17 & 18 Va. 13°30' E.
27.00	Raise E.
40.00	set post deposit chard stake raise mound of Earth with pits as per instructions for 1/4 sec cor
64.00	Raise S.E.
80.00	Raise S.E. and set post deposit chard stake raise mound of Earth with pits as per instructions for cor. to secs. 7, 8, 17, & 18.

Surface Broken
Soil 3rd Rate

A considerable amount of timber on Blackwood bottom about the centre of sec. 17 —

Chains	
	E. on random line betw secs. 8 & 17. Va. 13°30' E
22.00	Enter bottom S.E. & N.W.
25.20	Dry creek. water in holes S.E. & N.W.
35.00	Leave bottom S.E. & N.W.
40.00	Set temporary 1/4 sec cor
75.00	Ravine N.W. & S.E.
80.28	Intersect N. & S. line at a point 14 lks. N. of the cor. to secs. 8, 9, 16 & 17. from which cor. I run N. 89°04' W. on true line betw secs. 8 & 17 Va 13°30' E.
40.14	Set post deposit chamd stake raise mound of earth with pits as per instructions for 1/4 sec. cor
80.28	The cor. to secs. 7, 8, 17 & 18

Surface Rolling
Soil Sandy 3rd Rate

Chains	
	W. on random line betw secs. 7 & 18 Va. 13°30' E.
40.00	Set post for temporary 1/4 sec. cor.
78.58	Intersect W. Bdy of Twp at a point 11 lks S. of the cor. to secs. 7 & 18. from which cor. I run S. 89°55' E. on true line betw secs. 7 & 18. Va. 13°30' E
38.58	set post deposit chamd stake raise mound of earth with pits as per instructions for 1/4 sec. cor.
78.58	The cor. to secs. 7, 8, 17 & 18

Surface Broken
Soil Sandy 3rd Rate.

Township No. 6. N. Range No. 33 W

Chains	
	N. btwn secs. 7 + 8
	Va. 13°30' E.
1.00	Leave Ravine S.E. + N.W.
40.00	Set past deposit charred stake raise mound of earth with pits as per instructions for 1/4 sec. cor.
59.50	Ravine S.E. + N.W.
80.00	Set past deposit charred stake. raise mound of earth with pits as per instructions for cor to secs. 5.6.7 + 8
	Surface Broken
	Soil 3rd Rate.

Township No. 6. N. Range No. 33 W.

Chains	
	E. on random line btwn. secs. 8. + 5.
	Va. 13°30' E.
12.00	Enter Bottom –
21.40	To large tree 2½ ft. in dia. 10 lks S.
23.20	Dry creek – (Blackwood) water in holes
34.00	Leave Bottom.
40.00	Set Past. for temporary 1/4 sec. cor.
77.00	Ravine. N.W.
79.84.	Intersect N. + S. line at the corner to secs. 4.5.8. + 9 from which cor. I run W. on true line btwn secs 5 + 8.
	Va. 13°30' E.
39.92	Set post deposit charred stake raise mound of earth with pits as per instructions for 1/4 sec. cor.
79.84	The cor. to secs. 5.6.7 + 8
	Surface Rolling
	Soil 3rd Rate

Chains	N. on random line btwn. secs. 6 & 7
	Va 13°30' E.
20.00	Raise S.E. & N.W.
40.00	set post for temporary 1/4 sec cor
78.09	Intersect W. Bdy. of Twp. at a point 17 lks N. of the cor. to secs. 6 & 7 from which cor. I run N. 89°53' E. on true line btwn secs. 6. & 7.
	Va. 13°30' E
38.09.	set post deposit charred stake raise mound of earth with pits as per instructions for 1/4 sec. cor.
78.09	The cor. to secs. 5. 6. 7. & 8.

Surface Broken
Soil Sandy. 3rd Rate

Chains	N. on random line btwn secs. 5 & 6.
	Va. 13°30' E.
40.00	set post ~~for temporary~~ 1/4 sec ~~corner~~ [illegible]
80.22	~~Intersect~~ N. Bdy. of Twp at a point 26 lks. East of the cor. to secs. 5 & 6, from which cor. I run S. 11' E. on true line btwn secs 5 & 6.
	Va. 13°30' E.
40.22	set post deposit charred stake raise mound of earth with pits as per instructions for 1/4 sec. cor.
80.22	The cor. to secs 5. 6. 7. & 8.

Surface Broken
Soil 3rd Rate

Sept. 9. 1872
~~General~~ Dezemption pg 66

List of Names.

A list of the names of the individuals employed to assist in running measuring or marking the lines & corners described in the foregoing field notes of Township No. 6. North of the Base line of Range No. 33 West of the 6th Principal Meridian, showing the respective capacities in which they acted.

B. M. Smith } Chainmen
E. Spare }

W. J. Harmon } Moundmen and Axemen.
E. S. Woods }

We hereby certify that we assisted Wm. A. Richard Deputy Surveyor in surveying and subdividing Township No. 6. N. of the Base line of Range No. 33. West of the 6th Principal Meridian, and that said Township has been in all respects to the best of our knowledge and belief, well and faithfully surveyed, and the Boundary monuments planted according to the instructions furnished by the Surveyor General —

B. M. Smith } Chainmen
E. Spare }

W. J. Harmon } Moundmen and Axemen
E. S. Woods }

Subscribed and sworn to by the above named persons before me a Justice of the Peace for the County of Lincoln, in the State of Nebraska. this 2nd day of October A.D. 1872.

A. T. Fay
Justice of the Peace

I, Wm A. Richards Deputy Surveyor do solemnly swear that in pursuance of a joint contract, wherein Wm A. Richards, and Reuben H. Wilber, are joint contractors with E. E. Cunningham United States Surveyor General for the District of Iowa and Nebraska bearing date the 26th day of June 1872, I have well faithfully and truly in my own proper person and in strict conformity with the instructions furnished by the Surveyor General, the Surveying Manual, and the laws of the United States, Surveyed all those parts or portions of Township No. 6. North of the Base line of Range No. 33. West of the 6th Principal Meridian as are represented in the foregoing field notes as having been

surveyed under my direction
and I do further solemnly
swear, that all the corners
of said surveys have been
established and perpetuated
in strict accordance with
the surveying manual and
printed instructions, and
that the foregoing are the
true and original field notes
of such survey.

Wm A Richards

Subscribed by said Wm A.
Richards Deputy Surveyor
and sworn to before me a
Notary Public in and
for Douglas County in
the State of Nebraska this
29th day of Nov 1872

R Ellis le Smith
Notary Public

General Description

There is some 2nd rate
land in this Township
both in the bottom on
either side of the dry creek
running through it and
upon the upland but the
surface is so badly broken
by ravines that it cannot
be made available for farming
purposes.

The dry creek
mentioned runs through the
Township from N.W. to S.E.
and contains water in holes,
some of which are never dry.
The bottom contain scattering
cottonwood and Elm
trees.

Surveyor General's Office
Plattsmouth Jan. 30th 1873

The foregoing field Notes of the Survey and subdivision of Township No. 6 North of Range No 33. West of the 6th Principal Meridian, executed by Wm A. Richards Deputy Surveyor, under joint contract No 56. dated June 26th 1872. wherein Wm A. Richards and Reuben H. Wilbur are joint contractors in the month of September 1872. having been critically examined the necessary corrections and explanations made the said field Notes and the Surveys they describe are hereby approved.

E. E. Cunningham
Surveyor General

Index Diagram
To
Town 7 N. Range 33 W

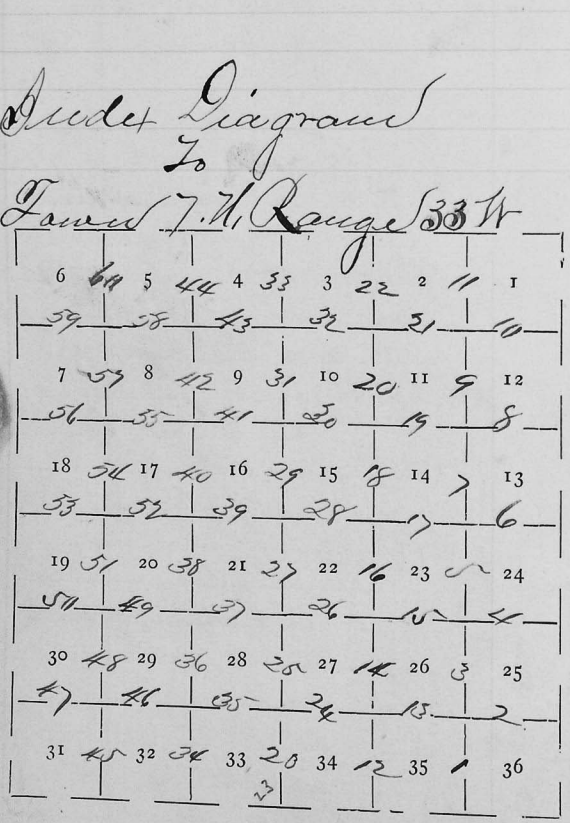

Field Notes
of the
Survey of the Subdivisions
Lines of Township
No. 7. North of the Base Line
of
Range No 33. West
of the
6th Principal Meridian
in the
State of Nebraska

By Wm. A. Richards.
Deputy Surveyor

Survey commenced
Sept. 10th 1872.
Survey completed.
Sept. 14th 1872.

List of Names.

B. M. Smith } Chainmen
E. Spare. }

W. J. Hamon } Monumenter &
C. S. Woods } Axemen.

To determine the proper adjustment of my compass for subdividing this Township I commence at the corner to Township No. 6 & 7 North Ranges 32 and 33 West of the 6th Principal Meridian and run North on a blank line along the East Boundary of Section 36

Var. 13°30' E.

40.09 To the 1/4 section corner

80.18 To the corner to secs. 25 & 36.

To retrace this line or run parallel thereto my compass must be adjusted to a variation of 13°30' E.

Township No. 7. N. Range No. 33 W

chains	
	N. btwn secs. 35 & 36
	Va. 13°30' E.
40.00	Set post deposit chamd stake raise mound of Earth with pits as per instructions for 1/4 sec cor
80.00	Set post deposit chamd stake raise mound of Earth with pits as per instructions for cor. to secs. 25. 26. 35. & 36.
	Surface Rolling
	Soil 2d Rate

Township No. 7. N. Range No. 33. W.

chains	
	E. on random line btwn secs. 25 & 36.
	Va 13°30' E.
24.00	Raisin S.E. & N.W
40.00	set post for temporary 1/4 sec. cor.
80.08	Intersect E. Bdy of Twp at a point 8 lks N. of the cor. to secs. 25. & 36.
	from which cor. I run N. 89° 57' W. on btwn line btwn secs. 25. & 36.
	Va. 13°30' E.
40.04	Set post ~~deposit chamd~~ stake raise mound of earth with pits as per instructions for 1/4 sec. cor.
80.08	The cor. to Secs. 25. 26. 35 & 36.
	Surface Broken
	Soil 2d Rate.

Township No. 7. N. Range No 33 W

Chains	
	N. thru secs. 25 & 26
	Va 13°30' E
8.00	Raine. — E.
40.00	Set post deposit chard stake raise mound of earth with pits as per instructions for 1/4 sec. cor.
80.00	Set post deposit chard stake raise mound of earth with pits as per instructions for cor. to secs. 23. 24, 25, & 26.
	Surface Broken
	Soil 2nd Rate

Township No. 7. N. Range No 33 W

Chains	
	E on random line thru secs. 24 & 25.
	Va. 13°30' E.
2.00	Deep Ravine S.E. & N.W. unite at
5.00	do do S & N.E. 5 chs.
40.00	Set post for temporary 1/4 sec cor
80.16	Intersect E. bdy of Twp at a point 12 lks. N. of the cor. to secs. 24 & 25. from which cor I run N. 89°55' W. on true line thru secs. 24 & 25
	Va 13°30' E
40.08	Set post deposit chard stake raise mound of earth with pits as per instructions for 1/4 sec cor
80.16	~~Set post deposit chard stake raise mound of earth with pits as per instructions for~~ cor to secs. 23. 24 & 25 & 26.
	Surface Broken
	Soil 2nd Rate

Township No 7, N. Range No 33 W

Chains	N. btwn secs 23 & 24
	Va. 13°30' E
5.00	Raime S.E. & N.W.
40.00	Set post deposit chained stake raise mound of earth with pits as per instructions for 1/4 sec. cor
80.00	Set post deposit chained stake raise mound of Earth with pits as per instructions for cor to secs. 13, 14, 23 & 24

Surface Broken
Soil 2d Rate

Township No. 7, N. Range No 33 W

Chains	E. on random line btwn secs. 13. & 24
	Va. 13°30' E
20.00	Raime S & N.E.
40.00	Set post for temporary 1/4 sec cor
79.70	Intersect E. Bdy Twp at a point 30 lks N. of the cor to secs 13 & 24 from which cor I run N. 89°47' W. on true line btwn secs 13 & 24
	Va 13°30' E
39.85	Set post deposit chained stake raise mound of Earth with pits as per instructions for 1/4 sec cor
79.70	The cor. to secs. 13, 14, 23 & 24

Surface Broken
Soil 2d Rate

Township No 7. N. Range No 33 W

Chains	N. btwn secs 13 & 14
	Va 13°30' E
40.00	set post deposit chained stake raise mound of earth with pits as per instruction for 1/4 sec. cor
80.00	set post deposit chained stake raise mound of earth with pits as per instruction for cor. to secs 11.12.13 & 14
	Surface Rolling
	Soil Sandy 3rd Rate

Township No 7. N. Range No 33 W

Chains	E. on random line btwn secs 12 & 13
	Va. 13°30' E
40.00	set post for temporary 1/4 sec cor
45.00	Raine N & S
79.82	Intersect Eddy of Twp at a point 42 lks. N. of the cor to secs 12 & 13. from which cor. I run N. 89°42' W. on true line btwn secs. 12 & 13
	Va. 13°30' E.
39.91	set post deposit chained stake raise mound of earth with pits as per instructions for 1/4 sec cor
79.82	The cor to secs. 11.12.13. & 14
	Surface Broken
	Soil 2nd Rate

Township No. 7 N. Range No 33 W

Chains	N. btwn secs 11 & 12 Va 13°30' E
4000	Set post deposit charred stake raise mound of earth with pits as per instructions for cor to 1/4 sec
8000	Set post deposit charred stake raise mound of earth with pits as per instructions for cor to secs. 1. 2. 11 & 12
	Surface - Sand Hills Soil 3rd Rate

Township No. 7 N Range No 33 W

Chains	E. on random line btwn secs 1 & 12 Va. 13°30' E.
40.00	Set post for temporary 1/4 sec cor
79.96	Intersect E. Bdy Twp at a point 2 3 lks N. of the cor to secs 1 & 12. from which cor. I run N. 89°50' W. on true line btwn secs. 1 & 12. Va. 13°30' E.
39.98	Set post deposit charred stake raise mound of earth with pits as per instructions for 1/4 sec cor
79.96	The cor. to secs. 1. 2. 11. & 12.
	Surface - Sand hills Soil 3rd Rate

Township No. 7. N. Range No 33 W

Chains	
	Run random line thru secs. 1 & 2.
	Va. 13°30' E
40.00	Set post for temporary 1/4 sec. cor
80.20	Intersect N. bdy of Twp at a point 10 lks E. of the cor. to secs. 1 & 2 from which cor. I run S. 4' E. on true line thru secs. 1 & 2.
	Va 13°30' E
40.20	Set post deposit chamd stake raise mound of earth with pits as per instructn for 1/4 sec. cor
80.20	The cor. to secs 1. 2. 11. & 12
	Surface Sand Hills
	Soil 3rd rate
	Sept. 10th 1872

Township No. 7. N. Range No 33 W

Chains	
	N. thru secs 34 & 35
	Va. 13°30' E
40.00	Set post deposit chamd stake raise mound of earth with pits as per instruction for 1/4 sec cor
45.00	Ravine. S.E. & N.W
80.00	Set post deposit chamd stake raise mound of earth with pits as per instructions for cor. to secs. 26. 27. 34 & 35
	Surface. Broken.
	Soil. 2nd Rate.

Township No. 7 N. Range No 33 W

Chains	E. on random line blwn secs. 26 & 35
	Va. 13°30' E.
40.00	set post for temporary 1/4 sec cor
64.00	Cross N. E. & S. W
80.00	Intersect N. & S. line at the cor. to secs. 25. 26 35 & 36. from which cor. I run N. on the line blwn sec's 26 & 35.
	Va. 13°30' E.
40.00	set post deposit chams stake raise mound of earth with pits as per instructions for 1/4 sec cor
80.00	The cor. to secs. 26. 27. 34 & 35
	Surface Rolling
	Soil 2d Rate

Township No. 7 N. Range No 33 W

Chains	N. 6 chns secs. 26 & 27
	Va. 13°30' E
40.00	set post deposit chams stake raise mound of earth with pits as per instruction for 1/4 sec. cor
80.00	set post deposit chams stake raise mound of earth with pits as per instruction for cor. to secs. 22. 23. 26 & 27
	Surface Rolling
	Soil 2d Rate

Township No. 7 N. Range No 33 W

Chains	
	E. on random line btwn secs 23 & 26. Va. 13°30' E.
40.00	Set post for temporary 1/4 sec cor.
79.86	Intersect N & S line at a point 6 lks S. of the cor. to secs. 23, 24, 25 & 26 from which cor. I run S. 89°57' W. on true line btwn secs. 23 & 26 Va. 13°30' E
39.93	Set post deposit chained stake raise mound of earth with pits as per instructions for 1/4 sec. cor.
79.86	The cor to secs. 22, 23, 26 & 27
	Surface Rolling Soil 2nd Rate

Township No. 7 N. Range No 33 W

Chains	
	N. btwn secs. 22 & 23 Va. 13°30' E
40.00	Set post deposit chained stake raise mound of earth with pits as per instructions for 1/4 sec cor
74.00	Range E.
80.00	Set post deposit chained stake raise mound of earth with pits as per instructions for cor to secs. 14, 15, 22 & 23
	Surface Rolling Soil 2nd Rate

Township No. 7 N. Range No 53 W

Chains	
	E. on random line thru Secs. 14 & 23. Va. 13°30' E.
16.00	Ravine S.E. & N.W.
40.00	Set post for temporary 1/4 sec cor
52.00	Ravine S. & N.E.
80.11	Intersect N. & S. line at a point 9 chs N. of the cor to Secs. 13, 14, 23 & 24 from which cor I run N. 89°56' W. on mo line thru Secs. 14 & 23. Va. 13°30' E
40.05 1/2	Set post deposit chams stake raise mound of earth with pits as per instructions for cor. to 1/4 sec cor.
80.11	The cor. to Secs. 14, 15 22, & 23.
	Surface Broken Soil 2nd Rate

Township No. 7 N. Range No 53 W

Chains	
	N. thru Secs 14 & 15 Va 13°30' E
19.00	Ravine S.E. & N.W. sides 50 ft. high
36.00	Enter deep Ravine. S.W. & N.
40.00	Set post deposit chams stake raise mound of earth with pits as per instructions for 1/4 sec cor
42.00	Leave deep Ravine S. & N.W
80.00	Set post deposit chams stake raise mound of earth with pits as per instructions for cor. to Secs. 10, 11, 14 & 15.
	Surface Broken Soil 2nd Rate

Township No 7. N. Range No 33 W

Chains	
	E. on random line btwn secs. 11 & 14
	Va. 13°30' E.
4000	set post. for temporary 1/4 cor
	stake raise mound of earth
79.96	Intersect N & S. line at a point 22 lks N. of the cor to secs. 11.12 13 & 14. from which cor. I run N. 89°51' W. on true line btwn secs. 11 & 14.
	Va. 13°30' E
39.98	set post deposit charred stake raise mound of earth with pits as per instructions for 1/4 sec. cor
79.96	The cor. to secs. 10.11.14 & 15

Surface Rolling
Soil Sandy 3rd Rate

Township No. 7. N. Range No 33 W

Chains	
	N. btwn secs 10 & 11.
	Va 13°30' E
4000	set post deposit charred stake raise mound of earth with pits as per instructions for 1/4 sec cor
8000	set post deposit charred stake raise mound of earth with pits as per instructions for cor to secs. 2.3.10 & 11

Surface Rolling
Soil 3rd Rate

Township No. 7 N. Range No. 33 W

Chains	
	On random line between Secs. 2 & 11 Va 13°30' E
40.00	Set post for temporary 1/4 Sec cor.
80.08	Intersect N. & S. line at the cor to secs. 1. 2. 11. & 12 from which cor I run W. on true line between Secs. 2. & 11, Va 13°30' E.
40.04	Set post deposit chams stake raise mound of Earth with pits as per instructions for 1/4 Sec cor
80.08	The cor to secs 2. 3. 10 & 11
	Surface Rolling Soil 3rd Rate

Township No. 7 N. Range No. 33 W

Chains	
	N. on random line between Secs. 2 & 3 Va. 13°30' E
40.00	Set post for temporary 1/4 sec. Cor
80.16	Intersect N. Bdy of Twp at a point 5 lks. W of the cor. to Secs. 2 & 3 from which cor. I run S. 2' W. on true line between Secs. 2 & 3, Va 13°30' E
40.16	Set post deposit chams stake raise mound of earth with pits as per instructions for 1/4 sec Cor.
80.16	The Cor to Secs. 2. 3. 10 & 11
	Surface Sand Hills Soil 3rd Rate
	Sept. 11th 1872.

Township No. 7. N. Range No 33 W

chains	N. btwn secs. 33 & 34.
	Va. 13°30' E.
24.00	Ravine S.E. & N.W.
4000	Set post deposit charred stake raise mound of earth with pits as per instruction for 1/4 sec cor.
8000	Set post deposit charred stake raise mound of earth with pits as per instructions for cor to secs. 27, 28, 33 & 34

Surface Rolling
Soil 2d Rate.

Township No. 7. N. Range No 33 W

chains	E. on random line btwn secs. 27 & 34.
	Va. 13°30' E.
4000	Set post for temporary 1/4 cor.
73.00	Ravine S.E. & N.W.
79.90	Intersect N. & S line at a point 8 lks N. of the cor to secs. 26, 27, 34 & 35, from which cor. I run N. 89°57' W. on true line btwn secs. 27, & 34
	Va. 13°30' E.
39.95	Set post deposit charred stake raise mound of earth with pits as per instructions for 1/4 sec. cor
79.90	The cor. to secs. 27, 28, 33 & 34.

Surface Rolling
Soil 2d Rate

Township No 7. N. Range No 33 W

Chains	
	N. btwn secs. 27, & 28
	Va 13°30' E.
40.00	set post deposit charred stake raise mound of Earth with pits as per instructions for 1/4 sec. cor.
80.00	set post deposit charred stake raise mound of earth with pits as per instructions for cor. to secs 21. 22. 27 & 28.
	Surface Gently Rolling
	Soil 2d Rate.

Township No. 7. N. Range No 33 W

Chains	
	E. on random line btwn secs. 22 and 27
	Va. 13°30' E.
6.00	Ravine. S.E & N.W.
40.00	set post for temporary 1/4 sec cor
79.96	Intersect N. & S. line at the cor. to secs. 22. 23. 26. & 27. from which cor. I run W. on true line btwn secs. 22. & 27.
	Va. 13°30' E
39.98	set post deposit charred stake raise mound of earth with pits as per instructions for. cor. to 1/4 sec.
79.96	The cor. to secs. 21. 22. 27 & 28
	Surface Rolling
	Soil 2d Rate.

Township No. 7. N. Range No 33

Chains	N. btwn secs. 21 & 22
	Va. 13°30' E
3.00	Raine S.E.
4000	Set post deposit charred stake raise mound of earth with pits as per instruction for 1/4 sec. cor.
8000	Set post deposit charred stake raise mound of earth with pits as per instructions for cor. to secs. 15. 16. 21 & 22
	Surface Rolling
	Soil 2nd Rate

Township No. 7. N. Range No 33 W

Chains	E. on random line btwn secs. 15 & 22.
	Va. 13°30' E.
13.00	Raine N.W.
4000	Set post for temporary 1/4 sec. cor. [illegible] with pits as per instructions
55.00	Raine S.E.
79.88	Intersect N. & S. line at a point 16 lks N. of the cor to secs. 14, 15, 22 & 23. from which cor. I run N. 89°53' W. on true line btwn secs. 15 and 22
	Va. 13°30' E.
39.94	Set post deposit charred stake raise mound of earth with pits as per instructions for 1/4 sec. cor
79.88	The cor. to secs. 15, 16, 21 & 22.
	Surface Broken
	Soil 2nd Rate

Township No. 7. N. Range No. 33 W

chains	N. btwn secs. 15 & 16. Va. 13°30' E
26.00	Cavern 2 chs deep. E & W.
40.00	set post deposit charred stake raise mound of earth with pits as per instructions for 1/4 sec. cor.
80.00	set post deposit charred stake raise mound of earth with pits as per instructions for cor. to secs. 9.10.15 & 16.
	Surface Broken Soil Sandy 3rd Rate.

Township No. 7. N. Range No. 33 W

chains	E. on random line btwn secs. 10 & 15. Va. 13°30' E.
40.00	set post for temporary 1/4 sec cor
63.00	Ravine S.E. & N.W.
80.10	Intersect N & S. line at a point 13 lks. N. of the cor to secs. 10.11.14 & 15. from which cor I run N. 89°54' W. on true line btwn secs. 10 & 15. Va 13°30' E.
40.05	set post deposit charred stake raise mound of earth with pits as per instructions for 1/4 sec. cor.
80.10	The cor. to secs. 9.10.15. & 16
	Surface Broken Soil 2nd Rate

Township No. 7. N. Range No. 33. W.

Chains	N. btwn. secs. 9. & 10
	Va. 13°30' E.
30.00	Ravine S.E. & N.W.
40.00	Set post deposit charred stake raise mound of earth with pits as per instructions for 1/4 sec. cor.
80.00	Set post deposit charred stake raise mound of earth with pits as per instructions for cor. to secs. 3. 4. 9 & 10

Surface Broken
Soil Sandy 3rd Rate

Township No. 7. N. Range No. 33. W.

Chains	E. on random line btwn secs. 3 & 10.
	Va. 13°30' E.
14.00	Deep Ravine - S.E. & N.W.
40.00	Set post for temporary 1/4 sec. cor.
80.20	Intersect N. & S. line at a point 12 lks N. of the cor. to secs. 2. 3. 10 & 11, from which cor. I run N. 89°55' W. on true line btwn secs. 3 & 10.
	Va. 13°30' E.
40.10	Set post deposit charred stake raise mound of earth with pits as per instructions for 1/4 sec. cor.
80.20	The cor. to secs. 3. 4. 9. & 10.

Surface. Broken
Soil. Sandy 3rd Rate

Township No. 7. N. Range No. 33 W

Chains	N. on random line betw
	secs. 3 & 4
	Va. 13°30' E.
24.00	Descp Range S.E. & N.W.
40.00	set post for temporary 1/4 sec. cor.
79.92	Intersect N. Bdy at a point 18 lks. W. of the cor. to secs. 3 & 4. from which cor. I saw S. 8" W. on true line betw secs. 3 & 4
	Va. 13°30' E.
39.92	set post deposit chard stake raise mound of Earth with pits as per instructions for 1/4 sec. cor
79.92	The cor. to secs. 3. 4. 9. & 10
	Surface Broken
	Soil Sandy 2nd Rate.
	Sept. 12th 1872

Township No. 7. N. Range No. 33. W.

Chains	N. betw secs. 32. & 33
	Va. 13°30' E.
40.00.	Raise S.W. and N.E. set post deposit chard stake raise mound of earth with pits as per instructions for 1/4 sec. cor
80.00	set post deposit chard stake raise mound of earth with pits as per instructions for cor to secs. 28. 29. 32 & 33
	Surface Broken
	Soil 2nd Rate —

Township No. 7. N. Range No. 33. W

Chains	E. on random line betn secs. 28 & 33
	Va. 13°30' E
40.00	set post for temporary 1/4 sec. cor.
79.96	Intersect N. & S. line at a point 15 lks. S. of the cor. to secs. 27, 28, 33, & 34 from which cor. I run S. 89°54' W. on true line betn secs. 28 & 33
	Va. 13°30' E.
39.98	set post deposit charred stake raise mound of Earth with pits as per instructions for 1/4 sec cor.
79.96	The cor. to secs. 28, 29, 32, & 33
	Surface Rolling
	Soil 2nd Rate

Township No. 7. N. Range No. 33 W

Chains	N. betn secs. 28 & 29.
	Va. 13°30' E.
40.00	set post deposit charred stake raise mound of earth with pits as per instructions for 1/4 sec. cor.
79.00	Ravine S. E. & N. W.
80.00	set post deposit charred stake raise mound of earth with pits as per instructions for cor to secs. 20, 21, 28 & 29.
	Surface Broken
	Soil 2nd Rate

Township No. 7. N. Range No. 33. W.

Chains	
	E. on random line btwn secs. 21 & 28
	Va. 13°30' E.
1.00	Leave Range. S.W.
40.00	set post for temporary 1/4 sec cor
43.00	Range N.W.
80.14	Intersect N & S. line at a point 14 lks. S. of the cor. to secs. 21. 22. 27. & 28 from which cor. I run S.89°54' W. on true line btwn. secs. 21. & 28.
	Va. 13°30' E.
40.07	set post deposit charred stake raise mound of earth with pits as per instructions for 1/4 sec. cor.
80.14	The cor. to secs. 20. 21. 28 & 29
	Surface Rolling
	Soil 2nd Rate

Township No. 7. N. Range. No. 33. W.

Chains	
	N. btwn secs. 20 & 21.
	Va. 13°30' E
1.00	Leave Range. S.W.
33.00	Range S.W.
40.00	set post deposit charred stake raise mound of earth with pits as per instructions for 1/4 sec. cor.
80.00	set post deposit charred stake raise mound of earth with pits as per instructions for. cor. to secs. 16. 17. 20 & 21
	Surface Broken
	Soil 2nd Rate

Township No. 7. N. Range No 33. W.

Chains	
	E. on random line btwn secs. 16. & 21
	Va. 13°30' E
18.00	Raine S.W. [illegible] 1/4 sec. cor.
40.00	Set post for temporary 1/4 sec cor
80.14	Intersect N & S line at a point 9 lks N. of the cor to secs. 15. 16. 21. & 22. from which cor. I run N. 89°56' W. on true line btwn secs. 16 & 21
	Va. 13°30' E.
40.07	Set post deposit charred stake raise mound of earth with pits as per instructions for 1/4 sec. cor.
80.14	The cor. to secs. 16. 17. 20 & 21

Surface Broken
Soil 2nd Rate.

Township No. 7. N. Range No. 33. W.

Chains	
	N. btwn secs. 16 & 17
	Va 13°30' E
40.00	Set post deposit charred stake raise mound of earth with pits as per instructions for cor to 1/4 sec
80.00	Set post deposit charred stake raise mound of earth with pits as per instructions for cor. to secs. 8. 9. 16 & 17

Surface Rolling
Soil 2nd Rate

Township No. 7. N. Range No. 33 W

Chains	
	E. on random line btwn secs. 9 & 16
	Va. 13°30' E.
40.00	Set post for temporary 1/4 sec. cor.
80.14	Intersect N. & S. line at a point 14 lks S. of the cor to secs. 9.10.15 & 16, from which cor I run S. 89°54' W. on true line btwn secs. 9 & 16.
	Va. 13°30' E
40.07	Set post deposit charred stake raise mound of earth with pits as per instructions for cor to 1/4 sec
80.14	The cor. to secs 8.9.16 & 17
	Surface Rolling
	Soil 2nd Rate

Township No. 7. N. Range No. 33 W

Chains	
	N. btwn secs. 8 & 9.
	Va 13°30' E.
40.00	Set post deposit charred stake raise mound of earth with pits as per instructions for cor to 1/4 sec
80.00	Set post deposit charred stake raise mound of earth with pits as per instructions for cor. to secs. 4.5.8 & 9
	Surface Rolling
	Soil Sandy 3rd Rate

Township No. 7 N. Range No. 33 W

Chains	
	E on random line btwn secs. 4 & 9
	Va. 13°30' E
40.00	Set post for temporary 1/4 sec cor
79.90	Intersect N. & S. line at a point 7 lks. N. of the cor. to secs. 3, 4, 9 & 10 from which cor. I run N. 89°05' W. on true line btwn secs. 4 & 9,
	Va. 13°30' E
39.95	Set post deposit chamd stake raised mound of earth with pits as per instructions for 1/4 sec. cor
79.90	The cor. to secs. 4, 5, 8, & 9.
	Surface Rolling
	Soil Sandy 2nd Rate

Township No. 7 N. Range No. 33 W.

Chains	
	N. on random line btwn secs. 4 & 5
	Va. 13°30' E
40.00	Set post for temporary 1/4 sec cor
79.90	Intersect N. Bdy of Twp at a point 13 lks W. of the cor. to secs. 4 & 5, from which cor I run S. 0°. W. on true line btwn secs. 4 & 5.
	Va. 13°30' E
39.90	Set post deposit chamd stake raised mound of earth with pits as per instructions for 1/4 sec. cor
79.90	The cor. to secs. 4, 5, 8 & 9
	Surface Broken
	Soil 3rd Rate

Township No. 7. N. Range No 30 W

Chains	
	N. thru Secs. 31 & 32
	Va. 13°30' E.
18.80.	Dry creek (Blackwood.) water in holes. S. E & N W.
40.00	Set post deposit chard stake raise mound of earth with pits as per instructions for 1/4 sec cor
80.00	Set post deposit chard stake raise mound of earth with pits as per instruction for Cor to secs. 29, 30, 31 & 32
	Surface Broken
	Soil 2d Rate

Township No. 7. N Range No 33 W

Chains	
	E. on random line thru
	Secs. 29, & 32
	Va. 13°30' E.
39.50	Rains S.W.
40.00	Set post for temporary 1/4 cor
80.00	Intersect N & S. line at the cor to secs. 28, 29, 32 & 33 from which cor. I run W. on true line thru secs. 29, & 32
	Va. 13°30'
40.00	Set post deposit chard stake raise mound of Earth with pits as per instructions for 1/4 sec. cor.
80.00	The cor. to secs. 29, 30, 31 & 32
	Surface Broken
	Soil 2d Rate.

Township No. 7. N. Range No. 33 W.

Chains	
	N. on random line thru secs. 30 & 31
	Va 13°30' E
23.00	Dry Creek Blackwood. water in holes S.E. & N.
40.00	Set post for temporary 1/4 sec. cor.
77.42	Intersect W. Bdy Twp at a point 19 lks S. of the cor to secs. 30 & 31 from which cor I run S. 89°52' E. on true line thru secs. 30 & 31
	Va. 13°30' E
37.42	Set post deposit charred stake raise mound of earth with pits as per instructions for 1/4 sec. cor.
77.42	The cor to secs. 29, 30, 31 & 32.
	Surface Broken Soil Qu. Rate
	Sept. 13th 1872 –

Township No. 7. N. Range No. 33. W.

Chains	
	N. thru secs. 29 & 30
	Va 13°30' E
40.00	Set post deposit charred stake raise mound of earth with pits as per instructions for 1/4 sec. cor.
80.00	Set post deposit charred stake raise mound of earth with pits as per instructions for cor to secs. 19, 20, 29 & 30.
	Surface Broken Soil Qu. Rate.

Township No. 7. N. Range No. 33. W.

Chains	E. on random line betw secs. 20. & 29. Va. 13°30' E.
40.00	set post for temporary 1/4 sec. cor.
71.00	Ravine N. & S.
79.50	Ravine S.W.
79.83	Intersect N. & S. line at a point 10 lks. N. of the cor. to secs. 20. 21. 28. & 29. from which cor. I run N. 89°56' W. on true line betw secs. 20 & 29. Va. 13°30' E.
39.91½	set post deposit chamber stake raise mound of earth with pits as per instructions for 1/4 sec. cor.
79.83	The cor. to secs. 19. 20. 29 & 30
	Surface Broken Soil 2nd Rate

Township No. 7. N. Range No. 33. W.

Chains	W. on random line betw secs. 19. & 30. Va. 13°30' E.
40.00	set post for temporary 1/4 sec. cor
54.10	Dry creek [illegible] water in holes S.E. & N.W.
77.11	Intersect W. Bdy of Twp at a point 12 lks. S. of the cor. to secs. 19 & 30. from which cor. I run S. 89°55' E. on true line betw secs. 19 & 30. Va. 13°30' E.
37.11	set post deposit chamber stake raise mound of earth with pits as per instructions for 1/4 sec. cor
77.11	The cor. to secs. 19. 20. 29 & 30
	Surface Broken Soil 2nd Rate

Township No. 7. N. Range No. 33 W

Chains	N. bet'n. secs. 19 + 20 Va. 13°30' E.
40.00.	set post deposit chamd stake raise mound of earth with pits as per instructions for 1/4 sec. cor
80.00	set post deposit chamd stake raise mound of Earth with pits as per instruction for cor. to secs. 17, 18, 19, + 20.

Surface Rolling
Soil 2nd Rate

Township No. 7. N. Range No 33 W.

Chains	E. on random line bet'n secs. 17 + 20 Va. 13°30' E.
40.00	set post for temporary 1/4 sec. cor.
52.00	Ravine S.
79.96	Intersect N. & S. line at the cor. to secs. 16. + 7. 21 + 21. from which cor. I run N. on true line bet'n secs. 17. + 20. Va. 13°30' E.
39.98	set post deposit chamd stake raise mound of earth with pits as per instructions for 1/4 sec. cor.
79.96	The cor. to secs. 17, 18. 19 + 20

Surface Broken
Soil 2nd Rate

Township No. 7. N. Range No. 33 W

Chains	
	W. on random line betw secs. 18 & 19. Va. 13°30' E
40.00	set post for temporary 1/4 sec. cor.
76.00	Pass. S.W. & N.E.
77.00	Intersect W. Bdy. of Twp at a point 21 lks. S. of the cor. to secs. 18 & 19. From which cor. I run S. 89°51' E. on true line betw secs. 18 & 19. Va. 13°30' E
37.00	set post deposit chard stake raise mound of earth with pits as per instructions for 1/4 sec cor.
79.00	The cor. to secs. 17, 18, 19, & 20
	Surface Broken Soil 2d Rate.

Township No. 7. N. Range No. 33 W

Chains	
	N. betw secs. 17 & 18 Va. 13°30' E.
40.00	set post deposit chard stake raise mound of earth with pits as per instructions for 1/4 sec cor
69.00	Pass. W. & E.
80.00	set post deposit chard stake raise mound of earth with pits as per instructions for cor. to secs. 7, 8, 17, & 18
	Surface Broken Soil 2d Rate

Township No. 7. N. Range No 33 W

Chains	
	E. on random line betw secs. 8 & 17
	Va. 13°30' E.
40.00	Set post for temporary 1/4 sec cor
61.00	Ravine S.W.
80.00	Intersect N. & S. line at a point 7 lks. S. of the cor. to secs. 8. 9. 16 & 17. From which cor. I run N. 89°57' W. on true line betw secs. 8 & 17.
	Va. 13°30' E.
40.00	Set post deposit chamd stake raise mound of earth with pits as per instructions for 1/4 sec. cor
80.00.	The cor. to secs. 7. 8. 17. & 18.
	Surface Rolling
	Soil 2nd Rate

Township No. 7. N Range No 33 W

Chains	
	W on random line betw secs. 7 & 18.
	Va. 13°30' E
26.00	Big Ravine S.W.
40.00	Set post for temporary 1/4 sec cor
76.84	Intersect W. Bdy of Twp at a point 13 lks S. of the cor. to secs. 7 & 18. From which cor. I run S. 89°54' E. on true line betw secs. 7 & 18.
	Va. 13°30' E.
36.84	Set post deposit chamd stake raise mound of earth with pits as per instructions for cor to 1/4 sec.
76.84	The cor. to secs. 7. 8. 17 & 18.
	Surface Broken
	Soil 2nd Rate

Township No. 7. N. Range No. 33. W.

Chains	
	N. bdry secs. 7 & 8.
	Va. 13°30' E.
19.00	Ravine E. & W.
40.00	set post deposit chamd stake raise mound of earth with pits as per instructions for 1/4 sec. cor.
80.00	set post deposit chamd stake raise mound of earth with pits as per instructions for cor to secs. 5. 6. 7. & 8.
	Surface Broken
	Soil 2nd Rate

Township No. 7. N. Range No. 33 W

Chains	
	E. on random line bdry secs. 5 & 8
	Va. 13°30' E.
40.00	set post for temporary 1/4 sec. cor.
77.00	Ravine N. & S.
80.14	Intersect N. & S. line at the cor. to secs. 4. 5. 8. & 9. from which cor. I run W. on true line bdry secs 5. & 8.
	Va. 13°30' E
40.07	set post deposit chamd stake raise mound of earth with pits as per instructions for cor. to 1/4 sec.
80.14	The cor. to secs. 5. 6. 7. & 8.
	Surface Rolling
	Soil Sandy 3rd Rate

Township No. 7. N. Range No 33 W

Chains	
	W. on random line btwn secs. 6 & 7. Va. 13°30' E.
15.00	Large Raine S.W. & N.
40.00	Set post for temporary 1/4 sec. cor.
76.62	Intersect W. Bdy of Twp at a point 11 lks N. of the cor. to secs 6 & 7. from which cor. a sun N. 89°55' E. on true line btwn secs. 6 & 7. Va. 13°30' E
36.62	Set post deposit chaned stake raise mound of Earth with pits as per instructions for 1/4 sec cor
76.62	The cor to secs 5.6.7 & 8
	Surface Rolling Soil 2nd Rate

Township No. 7. N. Range No. 33. W.

Chains	
	W. on random line btwn secs. 5 & 6. Va 13°30' E.
40.00	Set post for temporary 1/4 sec. cor.
79.86	Intersect N. Bdy. of Twp at a point 16 lks W. of the cor to secs. 5 & 6. from which cor. a sun S. 7' W. on true line btwn secs. 5 & 6. Va. 13°30' E
39.86	Set post deposit chaned stake raise mound of earth with pits as per instructions for 1/4 sec. cor.
79.86	The cor. to secs. 5.6.7 & 8.
	Surface Broken Soil 2nd Rate For General Description see page 66
	Sept. 14th 1872.
	General description pg 66

List of Names.

A list of the names of the individuals employed to assist in running measuring or marking the lines and corners described in the foregoing field notes of Township No. 7. N. of Range No 33. W. of the 6th Principal Meridian showing the respective capacities in which they acted.

B. M. Smith } Chainmen
E. Spare }

W. J. Harmon } Moundmen
C. S. Woods } & Axemen

We hereby certify that we assisted Wm A. Richards Deputy Surveyor in surveying and subdividing Township No. 7. North of the Base line of Range No. 33. W. of the 6th Principal Meridian, and that said Township has been in all respects to the best of our knowledge and belief well and faithfully surveyed, and the boundary monuments planted according to the instructions furnished by the Surveyor General —

B M Smith } Chainmen
E Spare }

W J Harmon } Moundmen and
C S Woods } Axemen

Subscribed and sworn to by the above named persons before me a Justice of the Peace for the County of Lincoln in the State of Nebraska this 2nd day of October 1872

A. T. Fay
Justice of the Peace

I, Wm A. Richards Deputy Surveyor do solemnly swear that in pursuance of a joint contract, wherein Wm A. Richards and Reuben H. Wilbur are joint contractors with E. E. Cunningham United States Surveyor General for the District of Iowa and Nebraska bearing date the 26th day of June 1872. I have well ~~and~~ faithfully and truly in my own proper person and in strict conformity with the instructions furnished by the Surveyor General, the Surveying Manual and the laws of the United States surveyed all those parts or portions of Township No. 7. North of the Base line of Range No. 33. West of the 6th Principal Meridian

as are represented in the foregoing field notes as having been surveyed under my direction, and I do further solemnly swear that all the corners of said surveys have been established and perpetuated in strict accordance with the Surveying Manual and printed Instructions and that the foregoing are the true and original field notes of such survey —

Wm A Richards
Deputy Surveyor

Subscribed by the said Wm A. Richards, Deputy Surveyor and sworn to before me a Notary Public in and for the County of Douglas State of Nebraska, this 2 day of December 1892

Rollin C. Smith
Notary Public

General Description

The surface of this Township is broken by numerous Ravines. In the N.E. it is rolling and sandy, but the other portions of the Township have but little sand in the composition of the soil, a large portion of which is 2nd rate. The more level portions could be cultivated, and would undoubtedly produce good wheat.

Surveyor General's Office
Plattsmouth Jan. 30th 1873

The foregoing Field Notes of the Survey & Subdivision of Township No 7 North of the Base line, & Range No 33 West of the 6th Principal Meridian in the State of Nebraska, Executed by Wm A. Richards Deputy Surveyor under joint Contract No dated June 26th 1872, wherein Wm A. Richards & Reuben H. Wilbur are joint Contractors, in the Month of September 1872 - having been Critically Examined the necessary Corrections and Explanations made, the said Field Notes and the Surveys they describe are hereby Approved.

E. E. Cunningham
Surveyor General

Index Diagram
To
Town 8 N. Range 33 W

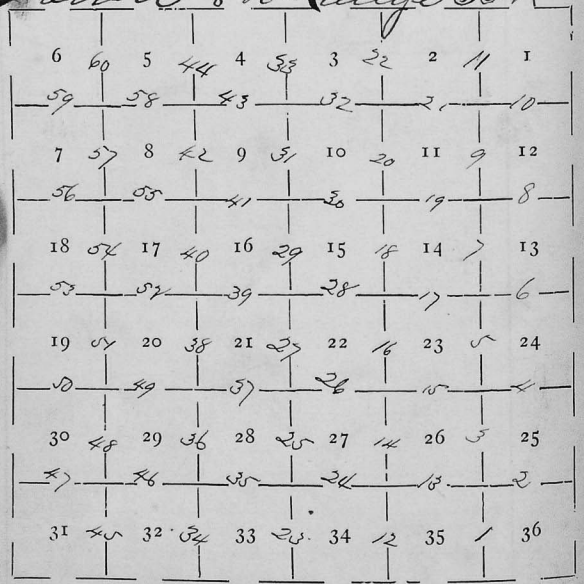

Field Notes
of the
Survey of the Subdivision
Lines of Township
No. 8. North of the Base Line
of
Range No. 33. West
of the
6th Principal Meridian
in the
State of Nebraska.

By Wm. A. Richards
Deputy Surveyor.

Survey commenced
Sept. 15. 1872
Survey completed.
Sept. 19. 1872

List of Names.

C. M. Smith } Chainmen
E. Spare }

W. J. Hannon } Moundmen
C. S. Woods } and Axemen.

To determine the proper adjustment of my compass for Subdividing this Township I commence at the corner to Townships No. 7 & 8 N. Ranges No. 32 and 33 W. and run N. on a blank line along the East Boundary of Sec. 36.

Va. 13°30' E.

40.00 To a point 11 links W. of the 1/4 sec. corner.

80.00 To a point 23 links West of the corner to Secs. 25 & 36.

To retrace this line or run parallel thereto my compass must be adjusted to a Variation of 13°20' E.

T. No. 8. N. R. No. 33. W

Chains	N. btwn secs. 35 & 36
	Va. 13°20' E.
40.00	Set post deposit charred stake raise mound of earth with pits as per instructions for 1/4 sec cor.
80.00	Set post deposit charred stake raise mound of earth with pits as per instructions for cor. to secs. 25. 26. 35 & 36.
	Surface Rolling
	Soil Sandy 3rd Rate

T. No. 8. N. R. No. 33. W

Chains	E. on random line btwn. secs 25. & 36.
	Va. 13°20' E.
40.00	Set post for temporary 1/4 sec. cor
79.80	Intersect E. bdy Twp. at a point 10 lks N. of the cor. to secs 25 & 36 from which cor. I run N. 89°56' W. on true line btwn secs 25 & 36.
	Va. 13°20' E.
39.90	set post deposit charred stake raise mound of earth with pits as per instructions for 1/4 sec cor.
79.80	The cor. to secs. 25. 26. 35. & 36
	Surface Rolling
	Soil Sandy 3rd Rate

Chains	
	N. on line betw secs. 25 & 26
	Va 13° 20' E
40.00	set post & deposit charred stake raise mound of earth with pits as per instructions for 1/4 sec. cor.
80.00	set post & deposit charred stake raise mound of earth with pits as per instructions for cor. to secs. 24. 23. 25 & 26
	Surface Rolling
	Soil Sandy 3rd Rate

Chains	
	E. on random line betw secs 24 & 25.
	Va 13° 20' E.
40.00	set post for temporary 1/4 sec cor
79.70	Intersect E. Bdy. of Twp at a point 13 lks. N. of the cor to secs. 24 & 25. from which cor. I run N. 89° 54' W. on true line betw secs. 24 & 25.
	Va. 13° 20' E.
39.85	set post & deposit charred stake raise mound of earth with pits as per instructions for 1/4 sec. cor.
79.70	The cor. to secs. 23. 24. 25. & 26 -
	Surface Rolling
	Soil Sandy 3rd Rate

Chains	N. btwn. secs. 23 & 24.
	Va. 13°20' E
40.00	Set post deposit charred stake raise mound of earth with pits as per instructions for 1/4 sec. cor.
80.00	Set post deposit charred stake raise mound of earth with pits as per instructions for cor. to secs. 13, 14, 23 & 24
	Surface Rolling
	Soil Sandy 3rd Rate

Chains	E. on random line btwn secs 13 & 24.
	Va. 13°20' E.
40.00	Set post for temporary 1/4 sec cor
79.90	Intersect E. bdy. of Twp. at a point 12 lks. S. of the cor. to secs. 13 & 24 from which cor. I run S. 89°55' W. on true line btwn secs. 13 & 24
	Va. 13°20' E.
39.95	Set post deposit charred stake raise mound of earth with pits as per instructions for 1/4 sec. cor.
79.90	The cor. to secs. 13, 14, 23 & 24
	Surface Broken
	Soil ~~Sandy~~. 3rd Rate

Chains	
	N. btwn secs. 13 & 14
	Va. 13°20' E.
40.00	set post deposit charred stake raise mound of earth with pits as per instructions for 1/4 sec cor.
80.00	set post deposit charred stake - raise mound of earth with pits as per instructions for cor. to secs. 11, 12, 13 & 14
	Surface Rolling
	Soil Sandy 3rd Rate

Chains	
	E. on random line btwn secs. 12 & 13.
	Va. 13°20' E.
40.00	set post for temporary 1/4 sec. cor.
80.14	Intersect E. bdy. of Twp. at the cor. to secs. 12 & 13. from which cor. I run
	W. on true line btwn. secs. 12 & 13.
	Va. 13°20' E.
40.07	set post deposit charred stake raise mound of earth with pits as per instructions for 1/4 sec. cor.
80.14	The cor. to secs. 11, 12, 13 & 14
	Surface Broken
	Soil 3rd Rate.

T. No. 8. N. R. No. 33. W.

Chains	
	N. btwn secs. 11 & 12
	Va. 13°20' E
40.00	set post deposit charred stake raise mound of earth with pits as per instructions for 1/4 sec cor
80.00	set post deposit charred stake raise mound of earth with pits as per instructions for cor. to secs. 1. 2. 11. & 12
	Surface Broken
	Soil 3rd Rate

T. No. 8. N. R. No. 33. W.

Chains	
	E. on random line btwn secs. 1 & 12.
	Va. 13°20' E
40.00	set post for temporary 1/4 sec. cor.
80.22	Intersect E. Bdy. of Tp at a point 14 lks. S. of the cor. to secs. 1 & 12. from which cor. I run S. 89°54' W. on btwn line btwn secs 1 & 12.
	Va. 13°20' E
40.11	set post deposit charred stake raise mound of earth with pits as per instructions for 1/4 sec. cor.
80.22	The cor. to secs. 1. 2. 11. & 12
	Surface Broken
	Soil Sandy. 3rd Rate.

Chains	N on true line blue secs. 1 & 2.
	Va. 13°20' E
40.00	set post deposit charred cor. stake raise mound of earth with pits as per instructions for 1/4 sec. cor.
88.52	Intersect N. Bdy. of Twp. and 2nd Stand. Par. at a point 18.30 chs. W. of the cor. to secs. 36. Twp. No. 9. N. Range 33. & sec. 31. Twp. No. 9. N. Range 32 W. of 6th Principal meridian, set post deposit charred stake, raise mound of earth with pits as per instructions for closing cor. to secs. 1 & 2.
	Surface Broken
	Soil Sandy 3rd Rate
	Sept. 15 - 1872

Chains	N. blue secs. 34 & 35.
	Va. 13°20' E
40.00	set post deposit charred stake raise mound of earth with pits as per instructions for 1/4 sec. cor.
80.00	set post deposit charred stake raise mound of earth with pits as per instructions for cor. to secs. 26. 27. 34 & 35.
	Surface Rolling
	Soil Sandy 3rd Rate

T. No. 8. N. R. No. 33. W.

Chains	
	E. on random line btwn Secs 26 & 35
	Va. 13°20' E.
40.00	Set post for temporary 1/4 sec cor
79.86.	Intersect N. & S. line at a point 37 lks. N. of the cor. to secs. 25. 26. 35 & 36 from which cor. I am N. 89°44' W. on btwn line btwn secs. 26 & 35.
	Va. 13°20' E.
39.93	Set post deposit chams stake raise mound of earth with pits as per instructions for 1/4 sec. cor.
79.86	The cor. to secs. 26. 27. 34 & 35
	Surface Rolling Soil Sandy 3rd Rate

T. No. 8. N. R. No. 33. W.

Chains	
	N. btwn Secs. 26 & 27
	Va. 13°20' E.
40.00	Set post deposit chams stake raise mound of earth with pits as per instructions for 1/4 sec. cor.
80.00	Set post deposit chams stake raise mound of earth with pits as per instructions for cor to secs. 22. 23. 26 & 27.
	Surface Rolling Soil Sandy 3rd Rate

Chains	
	E. on random line betw secs. 23 & 26
	Va. 13°20' E
40.00	Set post for temporary 1/4 cor.
79.76	Intersect N. & S. line at a point 21 lks. N. of the cors to secs. 23, 24, 25 & 26. From which cor. I run N. 89°51' W. on true line betw secs. 23 & 26
	Va. 13°20' E.
39.88	Set post deposit charred stake raise mound of earth with pits as per instructions for 1/4 sec cor
79.76	The cor. to secs. 22, 23, 26 & 27.

Surface — Rolling
Soil — Sandy 3rd Rate

Chains	
	N. on betw. secs. 22 & 23
	Va. 13°20' E.
40.00	Set post deposit charred stake raise mound of earth with pits as per instructions for 1/4 sec. cor.
80.00	Set post deposit charred stake raise mound of earth with pits as per instructions for cor. to secs. 14, 15, 22 & 23

Surface — Rolling
Soil — Sandy 3rd Rate

T. No. 8. N. R. No. 33. W.

Chains	
	E. on random line betw secs. 14 + 23
	Va. 13°20' E
40.00	Set post for temporary 1/4 sec. cor
79.84	Intersect N. + S. line at a point 16 lks. N. of the cor. to secs. 13. 14. 23 + 24 from which cor. I run N. 89°53' W. on true line betw secs. 14 + 23
	Va. 13°20' E
39.92	Set post deposit charred stake raise mound of earth with pits as per instructions for 1/4 sec. cor.
79.84	The cor. to secs. 14. 15. 22. + 23
	Surface — Rolling
	Soil — Sandy 3rd Rate

T. No. 8. N. R. No. 33. W.

Chains	
	N. betw secs. 14 + 15.
	Va. 13°20' E.
40.00	Set post deposit charred stake raise mound of earth with pits as per instructions for 1/4 sec cor
80.00	Set post deposit charred stake raise mound of earth with pits as per instructions for cor. to secs. 10. 11. 14. + 15
	Surface — Rolling
	Soil — Sandy 2nd Rate

T. No. 8. N. R. No. 33. W.

Chains	
	E. on random line btwn. secs. 11 & 14
	Va. 13° 20' E.
40.00	Set post for temporary 1/4 sec. cor
80.00	Intersect N. & S. line at a point 18 lks N. of the cor. to secs. 11, 12, 13 & 14. from which cor I run N. 89° 52' W. on true line btwn secs. 11 & 14
	Va. 13° 20' E.
40.00	Set post deposit charred stake raise mound of Earth with pits as per instructions for 1/4 sec. cor.
80.00	The cor. to secs. 10, 11, 14, & 15
	Surface Soil — Rolling Sandy 3rd Rate

T. No. 8. N. R. No. 33. W.

Chains	
	N. btwn secs. 10 & 11.
	Va. 13° 20' E
40.00	Set post deposit charred stake raise mound of Earth with pits as per instructions for 1/4 sec cor
80.00	Set post deposit charred stake raise mound of earth with pits as per instructions for cor. to secs. 2, 3, 10 & 11.
	Surface Soil — Rolling Sandy 3rd Rate

T. No. 8. N. R. No. 33. W.

Chains	
	E. on random line btwn secs. 2 & 11. Va. 13°20' E.
40.00	set post for temporary 1/4 sec cor.
79.90	Intersect N. & S. line at a point 18 lks. N. of the cor. to secs. 11, 12, 1 & 2 from which cor. I saw N. 89°52' W. on true line btwn. secs. 2 & 11 Va. 13°20' E.
39.95	set post deposit charcoal stake raise mound of earth with pits as per instructions for 1/4 sec. cor.
79.90	The cor. to secs. 2, 3, 10 & 11
	Surface Rolling Soil 2nd Rate

T. No. 8. N. R. No. 33. W.

Chains	
	N. on true line btwn secs. 2 & 3. Va. 13°20' E
40.00	set post deposit charcoal stake raise mound of earth with pits as per instructions for 1/4 sec cor.
87.64	Intersect N. Bdy. of Twp and 2nd Stand. Par. at a point 18.22 chs. W. of the cor. to secs 35 & 36. Twp. No. 9. N. Range No. 33. W. of 6th Principal Meridian. set post deposit charcoal stake raise mound of earth with pits as per instructions for closing cor. to secs. 2 & 3.
	Surface Rolling Soil Sandy 3rd Rat

Sept - 16 - 1872

T. No. 8. N. R. No. 33. W

Chains	N. btwn secs. 33 & 34
	Va. 13°20' E
40.00	set post deposit charred stake raise mound of earth with pits as per instructions for 1/4 sec. cor.
80.00	set post deposit charred stake raise mound of earth with pits as per instructions for cor to secs. 27. 28 33 & 34.

Surface Rolling
Soil 3rd Rate

T. No. 8, N. R. No. 33. W

Chains	E. on random line btwn secs 27. & 34
	Va. 13°20' E.
40.00	set post for temporary 1/4 cor
80.10	Intersect N. & S. line at the cor. to secs. 26. 27. 34 & 35 from which cor. I run W. on true line btwn secs. 27 & 34.
	Va. 13°20' E
40.05	set post deposit charred stake raise mound of earth with pits as per instructions for 1/4 sec. cor.
80.10	The cor. to secs. 27. 28. 33. 34

Surface Rolling
Soil Sandy 3rd Rate

T. No. 8 N. R. No. 33. W

Chains	N. btwn secs. 27. & 28 Va. 13°20' E
40.00	set post deposit charred stake raise mound of earth with pits as per instructions for 1/4 sec. cor.
80.00	Set post deposit charred stake raise mound of earth with pits as per instructions for cor to secs. 21. 22. 27. & 28.

Surface Rolling
Soil Sandy 3rd Rate

T. No. 8. N. R. No. 33. W

Chains	E. on random line btwn. secs. 22 & 27 Va. 13°20' E.
40.00	set post for temporary 1/4 cor
80.10	Intersect N & S. line at a point 10 lks. S. of the cor. to secs 22. 23. 26. & 27. from which corner I run S. 89°56' W. on true line btwn secs. 22. & 27 Va. 13°20' E.
40.05	Set post deposit charred stake raise mound of earth with pits as per instructions for 1/4 sec. cor
80.10	The cor. to secs 21. 22. 27 & 28

Surface Rolling
Soil Sandy 3rd Rate

T. No. 8. N. R. No. 33. W.

Chains	N. bton. secs 21 & 22. Va. 13°20' E
40.00	Set post deposit charred stake raise mound of earth with pits as per instructions for 1/4 sec. cor
80.00	Set post deposit charred stake raise mound of earth with pits as per instructions for cor to secs 15. 16. 21 & 22.
	Surface Rolling Soil Sandy 3rd Rate

T. No. 8. N. R. No. 33. W.

Chains	E. on random line btwn secs. 15 & 22 Va. 13°20' E.
40.00	Set post for temporary 1/4 cor
80.00	Intersect N. & S. line at a point 8 lks. N. of the cor. to secs. 14. 15. 22. & 23 from which corner I run N. 89°57' W. on true line btwn secs. 15 & 22 Va. 13°20' E.
40.00	Set post deposit charred stake raise mound of earth with pits as per instructions for 1/4 sec. cor.
80.00	The cor. to secs. 15. 16. 21 & 22
	Surface Rolling Soil Sandy 3rd Rate

T. No. 8. N. R. No. 33. W.

Chains	N. btwn secs 15. & 16 Va. 13°20' E.
40.00	Set post deposit chamer stake raise mound of earth with pits as per instructions for 1/4 sec. cor
80.00	Set post deposit chamer stake raise mound of Earth with pits as per instructions for cor. to secs. 9. 10. 15 & 16
	Surface Soil — Rolling Sandy 3rd Rate

T. No. 8. N. R. No. 33. W.

Chains	E. on random line btwn secs 10 & 15 Va. 13°20' E.
40.00	Set post for temporary 1/4 cor.
80.11	Intersect N. & S. line at a point 13 lks N. of the cor. to secs 10. 11. 14 & 15. from which cor. I run N. 89° 54' W. on line line btwn secs. 10 & 15 Va. 13°20' E.
40.05½	Set post deposit chamer stake raise mound of earth with pits as per instructions for 1/4 sec. cor.
80.11	The cor. to secs. 9. 10. 15 & 16.
	Surface Soil — Rolling Sandy 3rd Rate

T. No. 8. N. R. No. 33. W.

Chains	N. bdry secs 9 & 10
	Va. 13° 20' E.
40.00	set post deposit chamd stake raise mound of earth with pits as per instructions for 1/4 sec cor.
80.00	set post deposit chamd stake raise mound of earth with pits as per instructions for cor. to secs. 3. 4. 9 & 10
	Surface Rolling
	Soil Sandy 3rd Rate

T. No. 8. N. R. No. 33. W.

Chains	E. on guardian line bdry
	secs. 3 & 10.
	Va. 13° 20' E
40.00	set post & temporary 1/4 sec. cor
80.18	Intersect N & S. line at a point 7 lks N. of the cor. to secs 2. 3. 10. & 11. from which cor. I run N. 89° 57' W. on bdry line bdry secs. 3 & 10
	Va. 13° 20' E
40.09	set post deposit chamd stake raise mound of earth with pits as per instructions for 1/4 sec cor.
80.18	The cor to secs. 3. 4. 9. & 10.
	Surface Rolling
	Soil Sandy 3rd Rate

T. No. 8. N. R. No. 33. W.

Chains	N. on true line btwn secs. 3 & 4 Va. 13° 20' E.
40.00	set post deposit charcoal stake raise mound of earth with ~~posts~~ pits as per instructions for 1/4 sec. cor.
86.78	Intersect N. Bdy of Twp & 2d Stand. Par. at a point 18.40 chs. W. of the cor. to secs 3 & 4 & 35 Twp. No. 9. N. Range No. 33. W. of 5th Principal Meridian set post, deposit charcoal stake raise mound of earth with pits as per instructions for closing cor. to secs. 3 & 4
Surface Soil	Rolling 3rd Rate

Sept. 17 - 1872

T. No. 8. N. R. No. 33. W.

Chains	N. btwn Secs. 32 & 33 Va. 13° 20' E.
40.00	set post deposit charcoal stake raise mound of earth with pits as per instructions for 1/4 sec. cor.
80.00	set post deposit charcoal stake raise mound of earth with pits as per instructions for cor to secs. 28. 29, 32 & 33
Surface Soil	Rolling Sandy 3rd Rate

T. No. 8 N R No 33 W

Chains	E. on random line btwn secs. 28 & 33. Va. 13°20' E
24.00	Pass S. and N. W.
40.00	Set post for temporary 1/4 cor
80.00	Intersect N. & S. line at a point 12 lks. N. of the cor. to secs. 27, 28, 33 & 34 from which cor I run N. 89°55' W. on true line btwn secs. 28 & 33 Va. 13°20' E
40.00	Set post deposit charred stake raise mound of earth with pits as per instructions for cor to 1/4 secs.
80.00	The cor to secs. 28, 29, 32 & 33
Surface	Rolling
Soil	Sandy 3rd Rate

T. No. 8. N. R. No. 33. W.

Chains	N. btwn secs. 28 & 29. Va. 13°20' E.
30.00	Pass W. & S. E.
40.00	Set post deposit charred stake raise mound of earth with pits as per instructions for 1/4 sec cor
80.00	Set post deposit charred stake raise mound of earth with pits as per instructions for cor. to secs. 20, 21, 28 & 29
Surface	Rolling
Soil	Sandy 3rd Rate

T. No. 8. N. R. No. 33. W

Chains	
	E. on random line btwn secs. 21 & 28
	Va. 13° 20' E
40.00	Set post for temporary 1/4 cor.
80.10	Intersect N. & S. line at a point 8 lks. N. of the cor. to secs. 21, 22, 27, & 28 from which cor. I run N. 89° 57', W. on true line btwn secs. 21 & 28.
	Va. 13° 20' E
40.05	Set post deposit charred stake raise mound of Earth with pits as per instructions for 1/4 sec cor
80.10	The cor. to secs. 20, 21, 28 & 29

Surface Soil — Rolling Sandy 3rd Rate

T. No. 8. N. R. No. 33. W.

Chains	
	N. btwn secs. 20 & 21
	Va. 13° 20' E.
40.00	Set post deposit charred stake raise mound of Earth with pits as per instructions for 1/4 sec. cor.
80.00	Set post deposit charred stake raise mound of Earth with pits as per instructions for cor. to secs. 16, 17, 20 & 21

Surface Soil — Rolling Sandy 3rd Rate

T. No. 8. N. R. No. 33

Chains	
	E. on random line betw. secs. 16 & 21
	Va. 13° 20' E.
40.00	Set post for temporary 1/4 cor.
79.78	Intersect N. & S. line at a point 13 lks. N. of the cor. to secs. 15. 16. 21 & 22 from which cor. I run N. 89° 05' W. on true line betw. secs. 16 & 21.
	Va. 13° 20' E
39.89	Set post deposit charred stake raise mound of earth with pits as per instruction for 1/4 sec. cor.
79.78	The cor. to secs. 16. 17. 20 & 21
	Surface Rolling
	Soil Sandy 3rd Rate

T. No. 8. N. R. No. 33. W.

Chains	
	N. betw. secs. 16 & 17
	Va. 13° 20' E.
40.00	Set post deposit charred stake raise mound of earth with pits as per instructions for 1/4 sec. cor.
80.00	Set post deposit charred stake raise mound of earth with pits as per instructions for cor to secs. 8. 9. 16 & 17
	Surface Rolling
	Soil Sandy 3rd Rate

T. No. 8. N. R. No. 33. W.

Chains	
	E. on random line btwn secs. 9 & 16. Va. 13°20' E
40.00	Set post for temporary 1/4 sec cor
79.94	Intersect N. & S. line at a point 9 lks. N. of the cor. to secs. 9, 10, 15 & 16. from which cor. I run N. 89°56' W. on true line btwn secs. 9 & 16 Va. 13°20' E.
39.97	Set post deposit charcoal stake raise mound of earth with pits as per instructions for 1/4 sec. cor.
79.94	The cor. to secs. 8, 9, 16, & 17
	Surface Rolling Soil Sandy 3rd Rate

T. No. 8. N. R. No. 33. W.

Chains	
	N. btwn secs. 8 & 9. Va. 13°20' E.
40.00	Set post deposit charcoal stake raise mound of earth with pits as per instructions for 1/4 sec. cor.
80.00	Set post deposit charcoal stake raise mound of earth with pits as per instructions for cor. to secs. 4, 5, 8 & 9
	Surface Rolling Soil Sandy 3rd Rate

Chains E. on random line betn secs. 4 & 9.
Va. 13°20' E.

40.00 Set post for temporary 1/4 sec. cor.

80.08 Intersect N. & S. line at a point 8 lks. N. of the cor. to secs. 3, 4, 9. & 10 from which cor. I run N. 89°57' W. on true line betn secs. 4 & 9.
Va. 13°20' E.

40.04 Set post deposit charred stake raise mound of earth with pits as per instructions for 1/4 sec. cor.

80.08 The cor. to secs. 4, 5, 8 & 9

Surface Rolling
Soil Sandy 3rd Rate

Chains N. on true line betn secs. 4 & 5.
Va. 13°20' E.

40.00 Set post deposit charred stake raise mound of earth with pits as per instructions for 1/4 sec. cor.

80.82 Intersect N. Bdy. of Twp. & 2d Stand. Par. at a point 18.50 chs W. of the cor. to secs. 33 & 34. Twp. No. 9. N. Range No. 33. W. of the 6th Principal Meridian — Set post deposit charred stake raise mound of earth with pits as per instructions for closing cor. to secs 4 & 5.

Surface Rolling
Soil Sandy 3rd Rate.

T. No. 8. N. R. No. 33. W.

Chains	N. bdry secs. 31 & 32 Va. 13° 20' E
40.00	Set post deposit charred stake raise mound of earth with pits as per instructions for 1/4 sec cor.
80.00	Set post deposit charred stake raise mound of earth with pits as per instructions for cor to secs. 29, 30, 31 & 32 —
	Surface Gently Rolling Soil Sandy 3rd Rate

T. No. 8. N. R. No. 33. W.

Chains	E. on random line bdry secs. 29 & 32. Va. 13° 20' E.
40.00	Set post for temporary 1/4 sec. cor.
80.16	Intersect N. & S. line at a point 9 lks N. of the cor. to secs 28, 29, 32 & 33. from which cor. I run N. 89° 56' W. on true line bdry secs. 29 & 32. Va. 13° 20' E
40.08	Set post deposit charred stake raise mound of earth with pits as per instructions for 1/4 sec. cor
80.16	The cor. to secs. 29, 30, 31 & 32
	Surface Rolling Soil Sandy 3rd Rate

T. No. 8. N. R. No. 33. W.

Chains	
	N. on random line btwn secs. 30 + 31. Va. 13°20' E.
39.00	Raine [illegible] S.W. & N.E
40.00	set post for temporary 1/4 cor
76.68	Intersect W. Bdy of Twp at a point 17 lks S. of the cor. to secs. 30 + 31, from which cor. 2 run S. 89°53' E. on true line btwn secs. 30 + 31 Va. 13°20' E.
36.68	set post deposit charred stake raise mound of earth with pits as per instructions for 1/4 sec cor
76.68	The cor. to secs. 29, 30, 31 & 32
	Surface Broken Soil Sandy 3rd Rate Sept. 18 - 1872

T. No. 8. N. R. No. 33. W.

Chains	
	N. btwn secs. 29 + 30 Va. 13°20' E.
22.00	Raine [illegible] S.E. & N.W
40.00	set post deposit charred stake raise mound of earth with pits as per instructions for 1/4 sec. cor.
80.00	set post deposit charred stake raise mound of earth with pits as per instructions for cor. to secs. 19, 20, 29 + 30
	Surface Broken Soil Sandy 3rd Rate

T. No. 8. N. R. No. 33. W.

Chains	
	E. on random line betn secs 20 & 29. Va. 13°20' E.
37.00	Ravine [illegible] S.E. & N.W.
40.00	set post for temporary 1/4 sec. cor
44.00	Enter Ravine [illegible] E. & N.W.
63.00	Leave same [illegible] S.E. & N.
79.90	Intersect N. & S. line at a point 12 lks. N. of the cor. to secs. 20 & 29, from which cor. I run N. 89°55' W. on true line betn. secs. 20 & 29. Va. 13°20' E
39.95	set post deposit charred stake raise mound of earth with pits as per instructions for 1/4 sec. cor.
79.90	The cor. to secs. 19, 20, 29, & 30
	Surface Soil — Rolling 2nd Rate

T. No. 8. N. R. No. 33. W.

Chains	
	W. on random line betn secs. 19 & 30 Va. 13°20' E.
40.00	set post for temporary 1/4 sec cor
77.00	Intersect W. Bdy. of Twp at a point 19 lks. S. of the cor. to secs 19 & 30 from which corner I run S. 89°52' E. on true line betn secs 19 & 30. Va. 13°20' E.
37.00	set post deposit charred stake raise mound of earth with pits as per instructions for 1/4 sec. cor.
77.00	The cor. to secs. 19, 20, 29 & 30
	Surface Soil — Rolling 2nd Rate

T. No. 8. N. R. No. 33. W.

Chains	N. btwn. secs. 19 + 20
	Va. 13°20' E
13.00	Raine S.E. + N.W.
40.00	Set post. deposit charred stake raise mound of earth with pits as per instructions for 1/4 sec. cor.
80.00	Set post deposit charred stake raise mound of earth with pits as per instructions for cor to secs. 17, 18, 19 + 20
	Surface Rolling
	Soil Sandy 3rd Rate

T. No. 8. N. R. No. 33. W.

Chains	E. on random line btwn secs. 17 + 20
	Va. 13°20' E
18.00	Raine S.E. + N.W.
40.00	Set post for temporary 1/4 sec cor
80.16	Intersect N + S. line at a point 12 lks. N. of the cor. to secs 16, 17, 20 + 21. from which corner I run N. 89°55' W. on true line btwn secs. 17 + 20
	Va. 13°20' E
40.08	Set post deposit charred stake raise mound of earth with pits as per instructions for 1/4 sec cor
80.16	The cor to secs. 17, 18, 19 + 20
	Surface Rolling
	Soil Sandy 3rd Rate

T. No. 8. N. R. No. 33. W.

Chains	
	N. on random line btwn secs. 18 & 19. Va. 13°20'
40.00	Set post for temporary 1/4 cor
77.68	Intersect N. Bdy of Twp at a point 18 lks S. of the cor. to secs. 18 & 19. From which Corner Sun S. 89°52' E. on true line btwn secs. 18 & 19. Va. 13°20' E
37.68	Set post deposit chamd stake raise mound of earth with pits as per instructions for 1/4 sec. cor.
77.68	The cor. to secs. 17, 18, 19 & 20
	Surface Rolling Soil Sandy 3rd Rate

T. No. 8. N. R. No. 33. W.

Chains	
	N. btwn secs. 17 & 18. Va. 13°20' E.
40.00	Set post deposit chamd stake raise mound of earth with pits as per instructions for 1/4 sec cor.
80.00	Set post deposit chamd stake raise mound of earth with pits as per instructions for cor to secs. 7, 8, 17 & 18.
	Surface Rolling Soil Sandy 3rd Rate

Township No. 8. N. Range No. 33. W.

Chains	
	E. on random line btwn secs. 8 & 17. Va. 13° 20' E.
40.00	set post for temporary 1/4 sec cor
79.86.	Intersect N. & S. line at a point 8 lks N. of the cor. to secs. 8. 9. 17. & 16. from which cor. I run N. 89° 57' W. on true line btwn secs. 8. & 17. Va. 13° 20'
39.93	set post deposit chaned stake raise mound of earth with pits as per instructions for 1/4 sec. cor
79.86	The cor. to secs. 7. 8. 17 & 18
	Surface Rolling Soil sandy 3rd Rate

Township No. 8. N. Range No. 33 W.

Chains	
	W. on random line btwn secs. 7 & 18. Va. 13° 20' E.
40.00	set post for temporary 1/4 sec cor
78.24	Intersect ~~N. & S. line~~ Township at a point 14 lks S. of the cor. to secs 7 & 18, from which cor I run S. 89° 54' E. on true line btwn secs. 7 & 18. Va. 13° 20' E.
38.24	set post deposit chaned stake raise mound of earth with pits as per instructions for 1/4 sec. cor.
78.24	The corner to secs. 7. 8. 17. & 18
	Surface Rolling Soil sandy 3rd Rate

T. No. 8. N. R. No. 33. W

Chains	
	N. btwn secs. 7 + 8
	Va. 13°20' E
40.00	Set post deposit charred stake raise mound of earth with pits as per instructions for 1/4 sec. cor.
80.00	Set post deposit charred stake raise mound of earth with pits as per instructions for cor. to secs. 5.6.7 + 8
	Surface Rolling
	Soil Sandy 3rd Rate

T. No. 8. N. R. No. 33. W.

Chains	
	E. on random line btwn secs. 5 + 8.
	Va. 13°20' E.
40.00	Set post for temporary 1/4 cor
79.78	Intersect N + S. line at a point 15 lks N. of the cor to secs. 4.5.8 + 9. from which cor. I run
	N. 89°.54' W. on true line btwn secs. 5 + 8.
	Va. 13°20' E.
39.89	Set post deposit charred stake raise mound of earth with pits as per instructions for 1/4 sec. cor.
79.78	The cor. to secs. 5.6.7 + 8.
	Surface Rolling
	Soil Sandy 3rd Rate

T. No. 8. N. R. No. 33

Chains	
	N. on random line betw secs. 6 & 7. Va. 13°20' E.
40.00	set post for temporary 1/4 cor
78.86	Intersect W. Bdy of Twp at a point 19 lks S. of the cor. to secs. 6 & 7 from which cor. I sun S. 89°52' E. on true line betw secs 6 & 7. Va. 13°20' E.
38.86	Set post deposit charred stake raise mound of earth with pits as per instructions for 1/4 sec cor
78.86	The cor. to secs 5, 6, 7 & 8.

Surface Rolling
Soil Sandy 3rd Rate

T. No. 8. N. R. No. 33.

Chains	
	N. on true line betw secs 5 & 6. Va. 13°20' E.
40.00	set post deposit charred stake, raise mound of earth with pits as per instructions for 1/4 sec. cor.
86.96	Intersect N. Bdy. of Twp. at 2nd Stand. Par. at a point 13.36 chs W. of the cor. to secs 32 & 33. Twp. No. 9. N. Range No. 33. W. of the 6th Principal Meridian - Set post deposit charred stake raise mound of earth with pits as per instructions for closing cor. to secs. 5 & 6.

Surface Rolling
Soil Sandy 3rd Rate

Sep. 19. 1822
General Description can be found on page 66.
General Description on pg 66

List of Names.

A list of the names of the individuals employed to assist in running measuring, or marking the lines and corners described in the foregoing field notes of Township No. 8. N. of Range No. 33. W of the 6th. Principal Meridian, showing the respective capacities in which they acted.

B. M. Smith } Chainmen
E. Spare }

W. J. Harmon } Mounduman
E. S. Woods } and Axeman.

We hereby certify that we assisted Wm A Richards, Deputy Surveyor, in Surveying and subdividing Township No. 8. North of the Base line of Range No. 33. West of the 6th Principal Meridian, and that said Township has been in all respects to the best of our knowledge and belief, well and faithfully surveyed, and the boundary monuments planted according to the instructions furnished by the Surveyor General.

B M Smith } Chainmen
E Spare }

W J Harmon } Mounduman and
E S Woods } Axeman

Subscribed and sworn to by the above named persons before me a Justice of the Peace for the County of Lincoln in the State of Nebraska this 2nd day of Oct. 1872

A. J. Fegy
Justice of the Peace

I, Wm A Richards Deputy Surveyor, do solemnly swear that, in pursuance of a joint contract, wherein Wm A Richards and Reuben H. Wilbur, are joint contractors with E. E. Cunningham, United States Surveyor General for the District of Iowa and Nebraska, bearing date June. 26th 1872 I have well, faithfully and truly, in my own proper person, and in strict conformity with the instructions furnished by the Surveyor General the Surveying Manual, and the laws of the United States, surveyed all those parts or portions of Township No. 5. North of the base line of Range No.

33. West of the Sixth (6th) Principal Meridian as are represented in the foregoing field notes as having been surveyed under my direction; and I do further solemnly swear that all the various of said surveys have been established and perpetuated in strict accordance with the Surveying Manual and printed instructions, and that the foregoing are the true and original field notes of such survey.

Wm A Richards
Deputy Surveyor

Subscribed by said Wm A. Richards, Deputy Surveyor and sworn to before me a Notary Public in and for the County of Douglas, State of Nebraska this 2 day of Dec A.D. 1877

Rollin C. Griffith
Notary Public

General Description

This Township contains little but sand hills, barren and unfit for cultivation.

There is no timber, water nor grass sufficient for good grazing.

Surveyor Generals Office
Plattsmouth Jan. 30th 1873

The foregoing Field Notes of the Survey and Subdivision of Township No 8 North of the Base line, of Range No 33 West of 6th Principal Meridian, in the State of Neb. Executed by Wm A Richards Deputy Surveyor under Joint Contract No 56 dated June 26th 1872 wherein Wm A. Richards and Reuben H Wilber are joint Contractors in the Month of September 1872 having been Critically Examined, the necessary Corrections and Explanations made, the said Field Notes and Surveys they describe are hereby approved

E. E. Cunningham
Surveyor General

General Land Office • Original Field Notes

Book Number

558

The images in this file are photographs of the notes of the original surveys of the State of Nebraska on file in the Office of the Nebraska State Surveyor located in Lincoln, Nebraska.

The original surveys in Nebraska began in the mid 1850's and were completed in the mid 1880's. The Nebraska office of the Surveyor General was closed June 30, 1886.