General Land Office • Original Field Notes

Book Number

565

The images in this file are photographs of the notes of the original surveys of the State of Nebraska on file in the Office of the Nebraska State Surveyor located in Lincoln, Nebraska.

The original surveys in Nebraska began in the mid 1850's and were completed in the mid 1880's. The Nebraska office of the Surveyor General was closed June 30, 1886.

(A)

Field Notes

of the

Subdivision lines in Township number thirty-three North of the base line of range number thirty-three West of the Sixth Principal Meridian Nebraska Surveyed by Frank M. Crowell deputy Surveyor, under joint Contract Number 107 bearing date July 30th 1877 wherein Nicholas J. Paul and Frank M. Crowell are joint Contractors with John R. Clarke, U. S. Surveyor General for the District of Nebraska and Iowa.

Survey Commenced
September 26th 1878

Survey Completed
September 30th 1878

(B)

Names and duties of Assistants

George Hadsell, Chainman
W. S. Orr Chainman
J. A. Monahan Cornerman
Wm J. Thompson Cornerman
W. R. Bacon Flagman

INDEX DIAGRAM T. 33 N. R. 33 W. 6th P.M.

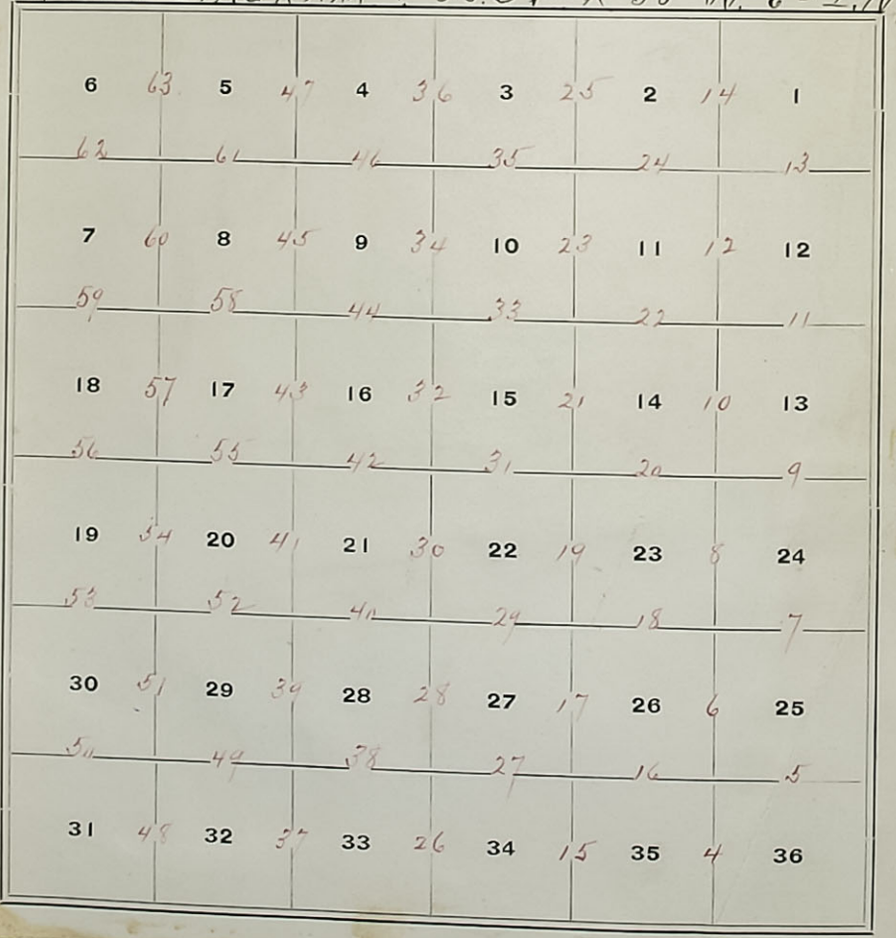

T. 33 N R 33 W 6th P.M.

To determine the proper adjustment of my Compass for subdividing this Township I begin at the Corner to Township 33 N R 32 and 33 W and run North on a blank line along the East boundary of sec. 36 Var 14° 30' E

40 04 To a point 7 links West of the 1/4 sec. Cor.

80 10 To point 13 lks West of the Corner to secs 25 and 36

To retrace, this line or run parallel thereto my Compass must be adjusted to a Variation of 14° 25' E

Subdivision Commenced September 26th 1877

T. 33 N R 33 W 6th P.M.

From the Corner to secs 35 & 36 on the South boundary of the Township I run North, between secs 35 and 36 Va 14° 25' E.

40.00 Set a chamed Red cedar post 3x3 in. 4 ft. 1 ft. deep, raised mound of Earth 2½ ft. high from pits 18x24x12 in. deep, for 1/4 sec. cor. from which an Elm 6 in. diam. bears N. 1° E 10 lks distant An. Elm 3 in. diam bears N. 88° W 8 lks distant.

40 50 Leave Upland and enter Niobrarah River bottom bears E. & W.

43.40 Niobrarah River 240 lks wide 1 ft deep runs East

52.00 Leave Rt bottom and enter high bottom bears E & W

80.00 Set a chamed Red Cedar post 4x4 in. 4 ft. 1 ft. deep, raised mound of earth 2½ ft. high from pits 18x24x12 in. deep for Cor. to secs 23, 24, 25 ~~and 26~~ 25 26 35 & 36

South of river land 2nd rate

North of River Soil 1st rate

T. 33 N. R 33 W.

East on random line between secs. 25 and 36 Va 14° 25' E.

38.00 Leave high and enter low bottom bears N. E. & S. W.

40.00 Set Temporary 1/4 sec Cor.

50.30 Enter Niobrarah river bears N. E. & S. W.

58.30 Leave Niobrarah river N E & S W

76.00 Leave low bottom and enter foothills bears N E & S W.

80.30 Intersect East boundary 10 lks North of Cor. to secs 25 and 36 from which corner I run N 89° 56' West on true line between secs 25 and 36 Mpa 14° 25' E.

40.15 Set a chamed Red cedar post 3x3 in 4 ft. 1 ft deep raised mound of Earth 2½ ft. high from pits 18x24x12 in. deep for 1/4 sec cor.

80 30 The Corner to secs 25. 26. 35 & 36

Bottom land first rate

Foothills third rate

Timber, Pine and Cedar on foothills

T. 33 N. R 33 W

North between secs 25 & 26
Va 14° 25' E

40.00 Set a chained Red cedar post 3 x 3 in
4 ft. 1 ft. deep, raised mound of earth
2½ ft. high from pits 18 x 24 x 12
in. deep for 1/4 sec. Cor.

43.00 Leave high bottom and enter
Upland Bears NE & SE

80.00 Set a chained Red Cedar post 4 x 4
in 4 ft. 1 ft. deep, raised mound
of earth 2½ ft. high from
pits 8 x 24 x 12 in deep for
Corner to secs. 23, 24, 25
and 26
Second Bottom land
Soil Clayey 1st rate
Balance Sandy loam
Soil Second rate

T. 33 N. R 33 W

East on random line between
secs 24 and 25
Va 14° 25' E

22.00 Ravine course S. E.
40.00 Set temporary 1/4 sec. Cor.
60.00 Leave gently rolling Upland and enter
Second Bottom Bears NE & SE

80.22 Intersect East boundary 33 lks North
of corner to secs 24 and 25 from
which corner 4 pine
N 89° 46' West on true line between
secs. 24 and 25
Va 14° 25' E

10.11 Set a chained Red Cedar post 3 x 3 in
4 ft. 1 ft. deep, raised mound of earth
2½ ft. high from pits 18 x 24 x 12
in. deep for 1/4 sec. Cor.

80.22 The Corners to secs 23, 24
25 and 26
Upland Second rate
Bottom First rate

T. 33 N R 33 W

North between secs 23 and 24
Va. 14° 20' E

40.00 Set a chained Red Cedar post
3x3 in. 4 ft. 1 ft. deep, raised
mound of earth 2½ ft. high from
pits 18 + 24 x 12 in. deep for
1/4 sec cor

80.00 Set a chained Red Cedar post 2 x
4 in. 4 ft. 1 ft. deep, raised
mound of Earth 2½ ft. high
from pits 18 + 24 x 12 in deep
for Corner to secs 13. 14
23 and 24
Land, gently rolling table
Soil Jinstrate

T. 33 N. R 33 West

East on random line between
secs. 13 and 24
Va 14° 20' E

40.00 Set temporary 1/4 sec cor.
80.30 Intersect East boundary 49 lks
North of Corner to secs. 13 and 24
from which corner I run
N. 89° 39' West on true line
between secs 13 and 24
Va 14° 20' E.

40.15 Set a chained Red Cedar post 3 x 3 in
4 ft. 1 ft. deep, raised mound
of Earth 2½ ft. high from pits
18 x 24 x 12 in deep for 1/4 sec. cor.
80.30 The Corner to secs. 13, 14, 23
and 24
Sandy rolling table land
Clay and Sandy soil
Jinstrate

T. 33 N R 33 W

North between secs 13 & 14
Va 14° 12' E

40.00 Set a charred Red Cedar post 3×3 in. 4 ft. 1 ft. deep, raised mound of earth 2½ ft high from pits 18×24×12 in. deep for 1/4 sec Cor.

80.00 Set a chared Red Cedar post 4×4 in. 4 ft. 1 ft. deep raised mound of earth 2½ ft. high from pits 18×24×12 in. deep for Corner to secs 11, 12 13 and 14

Gently rolling tableland
Soil, Sinstrata

T. 33 N R 33 W

East on random line between secs. 12 and 13
Va 14° 12' E.

40.00 Set temporary 1/4 sec. Cor.

80.40 Intersected East boundary 5 1/4 lks. North of the Corner to secs 12 and 13 from which Cor. I run N 89° 37' West on true line between secs 12 and 13
Va 14° 12' E

40.20 Set a chaned Red Cedar post 4×4 in. 4 ft. 1 ft. deep raised mound of earth 2½ ft. high from pit 18×24×12 in. deep for 1/4 sec Cor.

80.40 The corner To secs 11, 12, 13 and 14

Gently rolling Tableland
Soil Sinstrata

T. 33 N. R. 33 W.

North between secs. 11 & 12
Va 14° 12' E

4000 Set a charred Red Cedar post 3×3 in. 4 ft. 1 ft. deep raised mound of earth 2½ ft. high from pits 18×24×12 in. deep for 1/4 sec, cor.

8000 Set a charred Red cedar post 4×4 in. 4 ft. 1 ft. deep, raised mound of earth 2½ ft high from pits 18×24×12 in. deep for corner to secs 1, 2, 11 and 12

Gently rolling
Dark sandy loam 1st rate

T. 33 N R 3 W

East on random line between secs. 1 and 12
Va 14° 12' E

4000 Set temporary 1/4 sec, cor.

8010 Intersect East boundary 20 lks North of corner to secs. 1 and 12 from which corner I run N 89° 52' West on true line between secs 1 and 12
Va 14° 12' E

4005 Set a charred Red cedar post 3×3 in 4 ft. 1 ft. deep, raised mound of earth 2½ ft high from pits 18×24×12 in deep for 1/4 sec cor

8010 The corner to secs. 1, 2, 11 and 12
Land gently rolling
Soil secondrate.

T. 33 N R 33 West

North on random line between secs 1 and 2
Va 14° 05' E.

40.00 Set temporary 1/4 sec. Cor
79.95 Intersect North boundary 20 lks West of the corner to secs 1 and 2 from which corner I run South 9° West on true line between secs. 1 and 2
Va 14° 05' E

39.95 Set a charred Red Cedar post 3x3 in. 4 Ft. 1 Ft. deep, raised mound of earth 2½ Ft. high from pits 18x24x12 in. deep for 1/4 Sec Cor.

79.95 The corner to Secs 1, 2, 11, and 12
Gently rolling dark Sandy loam, 1st rate

T. 33 N R 33 W.

North between secs. 34 and 35
Va 14° 20' E

10.70 Gordons trail bears E. & W.
30.00 Leave upland and enter Bottoms of Niobrara River bear E and N.
38.00 Entra Niobrarah river bears N 80° E.
40.00 Point for 1/4 Sec cor. Falls in River
40.85 Leave river and enter low bottom
40.90 Set a charred Red Cedar post 3x3 in 4 ft. 1 ft. deep, raised mound of earth 2½ ft. high from pits 18x24x12 in deep for witness 1/4 sec cor.

51.00 Leave bottom and enter high bottom bears NE and SE

80.00 Set a charred Red Cedar post 4x4 in. 4 ft. 1 ft. deep, raised mound of earth 2½ ft. high from pits 18x24x12 in. deep for corner To Secs 26, 27, 34 and 35
Pine and cedar timber along bluffs on South side of River. Bottom 1st rate
Balance Recond rate

Easton random line
between secs. 26 and 35
Va 14° 05' E

40.00 Set temporary 1/4 sec Cor.
79.70 Intersect No. 1. line 25 lks
South of the corner to secs.
25, 26, 35 and 36 from which
Corner I run
S 89° 45' West true line
between secs 26 and 35
Va 14° 05' E
39.85 Set a chained Red cedar post
3 x 3 in 4 ft. 1 ft. deep, raised
mound of Earth 2 1/2 ft.
high from pits 18 x 24 x 12 in
deep for 1/4 sec cor.
79.70 The Corner to secs. 26. 27
34 and 35
Level Bottom, high
Soil good Second rate
September 26th 1879

North between secs. 26 and 27.
Va 14° 15' E

40.00 Set a chained Red Cedar post
3 x 3 in. 4 ft. 1 ft. deep raised
mound of Earth 2 1/2 ft
high from pits 18 x 24 x 12 in
deep for 1/4 sec cor
59.00 Level high bottom and entire
gently rolling upland bears
East and West
80.00 Set a chained Red Cedar post
4 x 4 in 4 ft. 1 ft. deep raised
mound of Earth 2 1/2 ft.
high from pits 18 x 24 x 12
in. deep for corner to secs
22, 23, 26 and 27
Bottom first to
Tableland Second rate

East on a random line
between secs 23 and 26
Va 14° 15' E

40.00 Set temporary 1/4 sec. Cor.
79.26 Intersect N & S line
25 links South of the corner
to secs 23, 24, 25 and 26
from which corner I run
S. 89° 49' West on true line
between secs 23 & 26
Va 14° 15' E.
39.63 Set a charred Red cedar post
3x3 in. 4 ft. 1 ft. deep raised
mound of Earth 2 1/2 ft.
high from pits 18 x 24 x 12
in. deep for 1/4 sec cor.
79.26 The corner to secs 22, 23
26 and 27
Gently rolling tableland
Soil Secundrate

North between secs. 22 and 23
Va 14° 15' E
40.00 Set a charred Red Cedar post
3x3 in. 4 ft. 1 ft. deep, raised
mound of earth 2 1/2 ft. high
from pits 8 x 24 x 12 in. deep
for 1/4 sec cor.
80.00 Set a charred Red Cedar
post 4x4 in. 4 ft. 1 ft. deep
raised mound of Earth 2 1/2
ft. high from pits 18 x 24 x
12 in. deep for corner
to secs. 14, 15, 22 and 23
Undulating tableland
Clay and Sandy loam
Sinstrate —

Easton random line
between secs 14 and 23
Va 14° 15' E

40.00 Set temporary 1/4 sec Cor.
79.16 Intersect Mand. line 7 lks
North of corner to secs. 13, 14
23 and 24 from which
Corner I pine
N. 89° 57' West on true line
between secs. 14 and 23
Va 14° 15' E.

39.58 Set a chained Red Cedar post
3x3 in. 4 ft. 1 ft. deep, raised
mound of Earth 2 1/2 ft.
high from pits 18 x 24 x
12 in. deep for 1/4 sec. Cor.
79.16 The corner to secs. 14, 15
22 and 23
Meduculting Tableland
Soil Clay & Sandy loam
first rate

North between secs. 14 and 15
Va 14° 45' E.

40.00 Set a chained Red Cedar
post 3x3 in. 4 ft. 1 ft. deep
raised mound of Earth
2 1/2 ft. ~~high from pits~~ ~~raised mound~~
from pits 18 x 24 x 12 in
deep for 1/4 sec cor.

80.00 Set a chained Red Cedar
post 4x4 in. 4 ft. 1 ft. deep
raised mound of Earth
2 1/2 ft. high from pits
18 x 24 x 12 in deep for
corners to secs 10, 11, 14 and
15
Rolling Tableland
Soil first rate

Easton random line
between secs. 14 and 14
Va 14° 25' E.

40.00 Set temporary 1/4 sec Cor,
79.50 Intersect N & S line 35
lks North of corner to secs
11, 12, 13 and 14 from which
Corner a bear
N. 89° 45' West on true line
between secs. 11 & 14
Va 14° 25' E

39.75 Set a charred Red Cedar
post 3 x 3 in 4 ft. 1 ft. deep
raised mound of Earth 2 1/2
ft. high from pits 18 x 2
& 12 in deep for 1/4 sec
Cor,

79.50 The corner to secs. 10, 11,
14 and 15.
Undulating Tableland
Soil Firstrate

North between secs. 10 and 11
Va 14° 45' E

40.00 Set a charred Red cedar post
3 x 3 in 4 ft. 1 ft. deep, raised
mound of Earth 2 1/2 ft.
high from pits 18 x 2 1/2
in deep for 1/4 sec Cor.

80.00 Set a charred Red Cedar post
4 x 4 in. 4 ft. 1 ft. deep, raised
mound of Earth 2 1/2 ft.
high from pits 18 x 2 1
x 12 in. deep For corner
to secs 2, 3, 10 and 11
Undulating Tableland
Clay and sandy loam
Soil Firstrate

East on random line
between secs. 2 & 11
Va 14° 35' E.

40.00 Set temporary 1/4 sec cor.
79.60 Intersect N & S line 70
lks. North of the corner to secs
1, 2, 11 and 12 from which corner
I run
N. 89° 30' West on true line
between secs 2 and 11
Va 14° 35' E
39.80 Set a charred Red Cedar post
3 x 3 in x 4 ft. 1 ft. deep, raised
mound of earth 2 1/2 ft. high
from pits 18 x 24 x 12 in deep
1/4 [illegible] corner to secs. ~~2, 3, 10, 11~~

79.60 The corner to secs 2, 3
10 & 11
Undulating timbered
Soil pinestraw

North on random line
between secs. 2 & 3
Va 14° 45' E.

40.00 Set temporary 1/4 sec cor
79.55 Intersect N boundary 60
lks West of the corner to secs 2 and
3 from which corner I run
South 25' West on true line
between secs 2 & 3
Va 14° 45' E.

39.55 Set a charred Red Cedar post
3 x 3 in 4 ft. 1 ft. deep, raised
mound of earth 2 1/2 ft. high
from pits 18 x 24 x 12 in deep
for 1/4 sec cor
79.55 The corners to secs. 2
3, 10 and 11
Land gently rolling
Soil Recondrite

North between secs. 33 and 34
Va 14° 25' E

22.00 Gordon's trail bears Nears E

40.00 Set a charred Red cedar post 3x3 in. 4 ft. 1 ft. deep raised mound of earth 2½ ft. high from pits 18x24x12 in. deep for 1/4 sec. cor.

59.00 Ravine course NW.

69.00 Leave upland and enter Bottom bears NE and SW.

71.25 Niobrara River 8.45 chains wide runs NE

80.00 Set a charred Red cedar post 4x4 in. 4 ft. 1 ft. deep, raised mound of Earth 2½ ft. high from pits 18x24x12 in. deep for corner to secs 27, 28, 33 and 34 from which A. Cottonwood 14 in. diam bears N 80° W. 280 lks. dist

1st 69.00 chains dark, sandy gently rolling firstrate Bottom rather low and wet secondrate Pine & Cedar on South side of River

East on a random line between secs 27 & 34
Va 14° 20' E

35 — Enter Niobrara River runs NE

13.25 Leave River runs NE
13.25 broad clear and shallow

40.00 Set temporary 1/4 sec cor.

49.20 Enter River runs SE

55.70 Leave river runs SE and enter high bottom Nears SE

79.90 Intersect N & S line 25 lks North of corner to secs 26, 27, 34 and 35 from which corner I run N. 89° 50' West on true line between secs 27 and 34
Va 14° 20' E

39.95 Set ~~post~~ charred Red Cedar post 3x3 in 4 ft. 1 ft. deep, raised mound of Earth 2½ ft. high from pits 18x24x12 in. deep for 1/4 sec cor.

79.90 The corner to secs 27, 28, 33 and 34 Bottom firstrate

North between secs 27 and 28
Va 14° 25' E.

2.00 Leave low bottom and enter breaks bearing E. & W.

21.00 Leave breaks and enter high bottom bears E and W.

4000 Set a charred Red Cedar post 3×3 in 4 ft. 1 ft. deep, raised mound of Earth 2½ ft. high from pits 18×24×12 in deep for 1/4 sec cor

8000 Set a charred Red Cedar post 4×4 in 4 ft. 1 ft. deep raised mound of Earth 2½ ft. high from pits 18×24×12 in deep for corner to secs. 21, 22, 27 and 28

Undulating high bottom Dark sandy soil, 1st rate

East on random line between secs. 22 and 27
Va 14° 15' E.

40.00 Set temporary 1/4 sec, cor.

55.00 Leave high bottom and enter Rolling upland bears NW & SE

79.82 Intersect N & S line 48 lks South of the corner to secs 22, 23, 26 and 27 from which corner I run

S 89° ~~33'~~ 39' West on true line between secs. 22 and 27
Va 14° 15' E

39.~~8~~ 39.91 Set a charred Red Cedar post 3×3 in. 4 ft. 1 ft. deep, raised mound of Earth 2½ ft. high from pits 18×24×12 in deep for 1/4 sec, cor.

79.82 The corner to secs 21, 22 27 and 28

Bottom first rate
Table land Second rate
September 27th 1877

North between secs 21 and 22
Va 14° 25' E
37.00 Leave high bottom and enter
Table land bears NW & SE
40.00 Set a charred Red Cedar
post 3x3 in. 4 ft. 1 ft. deep
raised mound of earth
2½ ft. high from pits 18
x 24 x 12 in deep for 1/4
sec cor.
80.00 Set a charred Red Cedar
post 4x4 in. 4 ft. 1 ft. deep
raised mound of earth
2½ ft. high from pits
18x24x12 in deep for
corner to secs. 15. 16. 21
and 22
High bottom Filstrate
Table land Secondrate

East on a random line
between secs 15 & 22
Va 14° 30' E
4000 Set temporary 1/4 sec, cor.
80.00 Intersect N & S line 25 lks
North of the corner to secs
14, 15, 22 and 23 from which
corner I run
N. 89° 50' West on true line
between secs 15 and 22
Va 14° 30' E.
40.00 Set a charred Red Cedar post
3x3 in 4 ft. 1 ft. deep, raised
mound of earth 2½ ft.
high from pits 18x24x12
in. deep for 1/4 sec cor.
8000 The corner to secs. 15. 16. 21
and 22
Sandy soil with
croppings of Limestone
Soil Filstrate

North between secs 15 and 16
Va = 14° 25' E.

4000 Set a chained Red Cedar post 3x3 in. 4 ft 1 ft. deep raised mound of Earth 2 1/2 ft. high from pits 18x24x12 in. deep for 1/4 sec. cor.

80.00 Set a chained Red Cedar post 4x4 in. 4 ft. 1 ft. deep raised mound of Earth 2 1/2 ft. high from pits 18 x 24 x 12 in. deep for corners to secs. 9, 10, 15 and 16
Gently rolling Tableland
Soil Secondrate

East on random line
between secs 10 and 15
Va = 14° 30' E.

4000 Set temporary 1/4 sec Cor,
79.78 Intersect, Mo S line 35 lks South of the corner to secs. 10, 11, 14 and 15 from which corner el pine
S 89° 45' West on true line between secs. 10 and 15
Va = 14° 30' E

3989 Set a chained Red Cedar post 3x3 in 4 ft. 1 ft. deep, raised mound of Earth 2 1/2 ft. high from pits 18 x 24 x 12 in deep for 1/4 sec Cor,
79.78 The corners to secs 9, 10, 15 and 16
Land gently rolling
Soil Secondrate

North between secs 9 and 10
Va 140 25' E.

40.00 Set a charred Red Cedar post
3x3 in. 4 ft. 1 ft. deep, raised
mound of Earth 2½ ft. high
from pits 18 x 24 x 12 in
deep for 1/4 sec. Cor.

80.00 Set a charred Red Cedar
post 4x4 in. 4 ft. 1 ft. deep
raised Mound of Earth
2½ ft. high from pits 18 x
24 x 12 in deep for corner
to secs 3, 4, 9 and 10
Land gently rolling
Soil Secondrate

East on a random line
between secs 9 and 10
Va 140 30' E.

40.00 Set temporary 1/4 sec. Cor.

79.70 Intersect N. & S. line 21.45
North of the corner to secs
2, 3, 10 and 11 from which
Corner a pine
N. 89 05' W. set on true line
between secs. 9 and 10
Va 140 30' E

39.85 Set a charred Red Cedar post
3x3 in. 4 ft. 1 ft. deep, raised
mound of earth 2½ ft. high
from pits 18 x 24 x 12 in
deep for 1/4 sec Cor

79.70 The corner to sections
3, 4, 9 and 10
Undulating Saddleland
Soil Clay and Sand
Firstrate

North on a random line
between secs 3 and 4
Va 140 25' E

40.00 Set temporary 1/4 sec. cor.
79.70 Intersect North Boundary of the Township 26 Rs East of the corner to secs 3 and 4 from which corner I run South, xx East on true line between secs 3 & 4
Va 140 25' E
39.70 Set a charred Red Cedar post 3x3 in, 4 ft. 1 ft. deep, raised mound of earth 2 1/2 ft. high from pits 18x24x12 in deep for 1/4 sec cor.
79.70 The corner to secs. 3, 4, 9 and 10
Land gently rolling
Soil Sandy Secondrate

North between secs. 32 and 33
Va 140 20' E.
35.70 Gordons trail bears SE and NW
40.00 Set a charred Red Cedar post 3x3 in. 4 ft. 1 ft. deep, raised mound of earth 2 1/2 ft. high from pits 18x24x12 in deep for 1/4 sec. cor.
80.00 Set a charred Red Cedar post 4x4 in. 4 ft. 1 ft. deep, raised mound of earth 2 1/2 ft. high from pits 18x24x12 in deep for corner to secs. 28, 29, 32 and 33
Undulating Jobbleland
Soil Secondrate

East on a random line
between secs 28 and 33
Va 14° 20' E.

31.50 Spring branch, 10 lks wide
in Cañon 10 chs wide - 15 feet
deep runs N E.

40.00 Set temporary 1/4 sec cor.

52.00 Leave upland and enter bottom
bears N W and S E

53.50 Niobrara River 1050 across
runs S E

79.30 Intersect no. S line 12 lks South of the
corner to secs 27, 28, 33 and 34 from
which corner I run
S 89° 55' West on true line
between secs 28 and 33
Va 14° 20' E

39.65 Set a charred Red Cedar post 3 x 3 in
4 ft. 1 ft deep, raised mound of Earth
2 1/2 ft. high from pits 18 x 24 x 12 in
deep for 1/4 sec. cor

79.30 The corner to secs 28, 29, 32 and 33
Bottom first rate
Upland Secondrate

North between secs. 28 and 29
Va 14° 25' E

37.00 Leave high table land and enter
broken river bluffs bears E and W

40.00 Mark a Red Cedar tree 7 in
diam. for 1/4 sec cor. from
which Red Cedar 5 in. diam. bears S 80° E
5 lks. dist. A. Red Cedar 3 in. diam
bears N 40° W, 25 lks distant

40.50 Leave upland and enter River Bottom
bears E and W

42.40 Niobrara River bears E & W

43.40 Small Island of about 5 acres

52.00 North channel of river runs East

53.20 North Bank of river bears E & W

54.00 Enter high bottom bro N W & E

80.00 Set a charred Red Cedar post 3
x 3 in. 4 ft. 1 ft. deep, raised
mound of earth 2 1/2 ft. high
from pits 18 x 24 x 12 in. deep
for corner to secs 20, 21, 28 and 29
High table land & bluffs
Soil Secondrate
Pine and Cedar on Bluffs along
the River

East on random line
between secs. 21 and 28
Va 14° 30' E.

40.00 Set temporary 1/4 sec cor
79.96 Intersect N & S line at the
corner to secs 21, 22, 27 & 28
from which corner I run
West on town line
between secs 21 & 28
Va 14° 30' E.

39.98 Set a chained Red Cedar post
3 x 3 in. 4 ft. 1 ft. deep, raised
mound of earth 2 1/2 ft. high
from pits 18 x 24 x 12 in
deep for 1/4 sec cor.

79.96 The corner to Secs. 20, 21
28 and 29
High Bottom
Soil Sandy secondrate

North between secs. 20 & 21
Va 14° 25' E

40.00 Set a chained Red Cedar post
3 x 3 in 4 ft. 1 ft. deep, raised
mound of Earth 2 1/2 ft. high
from pits 18 x 24 x 12 in
deep for 1/4 sec cor.

54.00 Leave high bottom and enter
gently rolling upland
bears SE and NW

80.00 Set a chained Red Cedar
post 4 x 4 in. 4 ft. 1 ft. deep, raised
mound of Earth 2 1/2 ft. high
from pits 18 x 24 x 12 in deep
for corner to Secs. 16, 17,
20 and 21
Sandy secondrate Soil

East on a random line
between secs 16 and 21
Va 14° 25' E,

40.00 Set temporary 1/4 sec. Cor.
80.10 Intersect N & S line
10 lks North of corner to secs.
15, 16, 21 and 22 from which
corner a red
N 89° 56 West on true line
between secs 16 and 21
Va 14° 25' E

4005 Set a charred Red Cedar
post 3 x 3 in 4 ft. 18 in. deep
raised mound of earth
2 1/2 ft. high from pits 18 x
2 1/4 x 12 in deep for 1/4
Sec Cor.

80.10 The corner to secs.
16, 17, 20 and 21
Gently rolling Upland
Soil, Sandy, Second rate

September 28th 1877

North between secs. 16 and 17
Va 14° 25' E

4000 Set a charred Red Cedar
post 3 x 3 in. 4 ft. 18 in. deep
raised mound of earth
2 1/2 ft. high from pits 18
x 2 1/4 x 12 in. deep for
1/4 sec. Cor.

80.00 Set a charred Red Cedar
post 4 x 4 in. 4 ft. 18 in. deep
raised mound of earth
2 1/2 ft. high from pits 18
x 2 1/4 x 12 in deep for
Corner to secs. 8, 9, 16
and 17
Gently rolling
Soil Sandy Second rate

East on a random line
between secs 9 and 16
Va 14° 25' E.

40.00 Set temporary 1/4 sec Cor.
79.42 Intersect R.O.S. line 35 lks
South of the corner to secs
9, 10, 15 and 16 from which
corner I run
S 89° 45' West on true line
between secs. 9 and 16
Va 14° 25' E
34.71 Set a charred Red Cedar post
3 x 3 in. 4 ft. 1 ft. deep, raised
mound of Earth 2 1/2 ft. high
from pits 18 x 24 x 12 in.
deep for 1/4 sec Cor.
79.42 The Corner to secs. 8, 9, 16
and 17
Land gently rolling
Soil Sandy Secondrate

North between secs 8 and 9
Va 14° 35' E.

40.00 Set a charred Red Cedar
post 3 x 3 in. 4 ft. 1 ft. deep
raised mound of earth
2 1/2 ft. high from pits 18 x 24
x 12 in deep for 1/4 sec Cor.
80.00 Set a charred Red Cedar post
4 x 4 in. 4 ft. 1 ft. deep raised
mound of Earth 2 1/2 ft.
high from pits 18 x 24 x 12 in
deep for corner to secs.
4, 5, 8 and 9
Undulating Tableland.
Dark sandy loam firstrate

East on random line
between secs 4 and 9
Va 114° 35' E,

40.00 Set temporary 1/4 sec Cor.
79.10 Intersect N. & S. line 7 lks
North of the corner to secs
3, 4, 9 and 10 from which
corner I run
N. 89° 57' West on true line
between secs 4 and 9
Va 114° 35' E,
39.70 Set a charred Red Cedar post
3 x 3 in. 4 ft. 1 ft. deep, raised
mound of earth 2 1/2 ft.
high from pits 18 x 24 x 12
in deep for 1/4 sec. Cor.
79.40 The corner to secs 4, 5, 8
and 9
Undulating to level
Soil Sirstrate

North on random line
between secs 4 and 5
Va 114° 40' E

26.00 Leave upland and enter valley
bears NW and SE
40.00 Set temporary 1/4 sec Cor.
79.80 Intersect North boundary
75 lks East of corner to secs
4 and 5 from which Corner
I run
South 32' E. on true line
between secs 4 & 5
Va 114° 40' E
39.80 Set a charred Red Cedar post
3 x 3 in 4 ft. 1 ft. deep, raised
mound of earth 2 1/2 ft.
high from pits 18 x 24 x 12
in deep for 1/4 sec. Cor.
79.80 The corner to secs 4, 5, 8 and 9
Gently undulating level
Soil Sirstrate

North between secs 31 and 32
Va 14° 30' E.

31.00 Gordons Trail bears NE & SW

40.00 Set a charred Red cedar post 3x3 in 4 ft. 1 ft. deep, raised mound of earth 2½ ft. high from pits 18x24x12 in. deep for 1/4 sec. cor.

44.00 Enter breaks of River cañon bears NE & SW.

80.00 Set a charred Red cedar post 4x4 in 4 ft. 1 ft. deep raised mound of earth 2½ ft. high from pits 18x24x12 in deep for corner to secs 29. 30. 31 and 32

1st 44.00 Gently rolling Soil secondrate
Balance broken & rough pockets filled with Pine and Cedar timber

East on random line between secs 29 and 32
Va 14° 35' E.

40.00 Set temporary 1/4 sec cor.

45.00 Leave breaks of cañon and enter Tableland bears NE & SW

79.96 Intersect N & S line 14 lks South of corner to secs 28, 29. 32 and 33 from which corner I run S 89° 54' West on true line between secs. 29. 32
Va 14° 35' E.

39.98 Set a charred Red cedar post 3x3 in. 4 ft. 1 ft. deep, raised mound of earth 2½ ft. high from pits 18x24x12 in. deep for 1/4 sec cor.

79.96 The corner to secs 29. 30. 31 and 32
West 45 chs broken and gulches filled with Pine and Cedar
Balance Undulating Tableland Soil secondrate

West on random line
between secs. 30 & 31
Va 14° 35' E.

3.50 Limestone Boulder 10×8×6 feet,
3.80 Dry Pine 14 in diam.
9.80 Branch 10 lks wide runs NE
38.00 Leave Breaks and enter high table bears NE & SW
40.00 Set temporary 1/4 sec cor.
72.00 Leave table for rocky upland bears NW and SE
80.20 Intersect West Boundary 7lks North of the corner to secs 30 & 31 from which corner I run N 89° 57' East on true line between secs 30 & 31
Va 14° 35' E
40.20 Set a charred Red Cedar post 3×3 in 4 ft, 1 ft deep raised mound of earth 2 1/2 ft high pits 8×24×12 in deep for 1/4 sec cor.
80.20 The corner to secs 29, 30, 31 & 32
Land in Breaks Third rate
Balance first rate

North between secs 29 & 30
Va 14° 30' E,

9.90 Stream 12 lks wide runs NE
24.40 Leave Cañon for high Tableland bears NE and SW.
40.00 Set a charred Red Cedar post 3×3 in 4 ft 1 ft deep raised mound of earth 2 ft high pits 18×24×12 in. deep for 1/4 sec cor
44.50 Leave table land and enter River bluffs bears E and W.
55.90 Niobrara river 290 chs wide. runs SE.
63.00 Leave Breaks and enter high bottom bears NW & SE
80.00 Set a charred Red Cedar post 4×4 in 4 ft. 1 ft. deep, raised mound of earth 2 1/2 ft. high from pits 8×24×12 in deep for corner to secs 1, 19, 20, 29 and 30
Pine and Cedar in Breaks on South side of River
Soil, dark sandy loam
Second rate

East on random line
between secs. 20 & 29
Va 14° 30' E.

40.00 Set temporary 1/4 sec. cor.
80.20 Intersect N-S line 7 lks
North of corner to secs 20, 21, 28 &
29 from which corner I run
N. 89° 57' West on true line
between secs 20 & 29
Va 14° 30' E.
40.10 Set a charred Red Cedar post 3x3
in. 4 ft. 1 ft. deep, raised mound
of earth 2 1/2 ft. high from pits
18 x 24 x 12 in deep for 1/4 sec. cor.
80.20 The corner to secs 19, 20, 29 & 30
High bottom
Soil sandy Second rate

West on random line
between secs 19 and 30
Va 14° 30' E.

33.00 Leave high bottom for Brush & river
canon bears NW and SE
40.00 Set temporary 1/4 sec. cor.
51.00 Enter Niobrara River bears NE & SE
74.50 Leave Niobrara River bears NE & SE
80.10 Intersect West boundary 14 lks
North of corner to secs 19 & 30 from
which corner I run
N. 89° 54' East on true line
between secs. 19 and 30
Va 14° 30' E.
40.10 Set a charred Red Cedar post 3 x 3
in. 4 ft. 1 ft. deep, raised mound
of earth 2 1/2 ft. high from pits
18 x 24 x 12 in deep for 1/4 sec
Cor.
80.10 The corner to secs 19, 20, 29 & 30
East 33.00 chs Encl. first rate
Balance broken, third rate

North between secs 19 & 20
Va 14° 30' E

40.00 Set a charred Red Cedar post 3 x 3 in. 4 ft. 1 ft. deep, raised mound of earth 2 1/2 ft. high from pits 18 x 24 x 12 in deep for 114 sec cor

76.00 Leave high bottom for gently rolling upland bears E & W.

80.00 Set a charred Red Cedar post 4 x 4 in. 4 ft. 1 ft. deep, raised mound of earth 2 1/2 ft. high from pits 18 x 24 x 12 in deep for corner to secs 17. 18. 19 and 20
High Bottom first rate
Balance Second rate

East on a random line between secs 17 and 20
Va 14° 25' E.

40.00 Set temporary 114 sec cor.

80.16 Intersect No S line 65 lks North of corner to secs 16. 17. 20 & 21 from which corner I run N. 89° 33' West on true line between secs 17 and 20
Va 14° 25' E.

40.08 Set a charred Red Cedar post 3 x 3 in 4 ft. 1 ft. deep, raised mound of Earth 2 1/2 ft. high from pits 18 x 24 x 12 in deep for 114 sec Cor

80.16 The corner to secs 17. 18. 19 & 20
Undulating Surface
Dark sandy loam 2nd rate

September 29th 1877

West on a random line
between secs 18 & 19
Va 14° 30' E

40.00 Set temporary 1/4 sec cor.

79.90 Intersect West boundary
73 Lks North of corner to Secs
18 and 19 from which corner
Bears
N 89° 29' East on true line
between secs 18 and 19
Va 14° 30' E,

39.90 Set a charred Red cedar post
3 x 3 in. 4 ft. 1 ft deep, raised
mound of earth 2 1/2 ft. high
from pits 18 x 24 x 12 in deep
for 1/4 Sec Cor.

79.90 The corner to secs 17, 18, 19
and 20
Surface gently rolling
Dark sandy loam
Soil second rate

North between secs, 17 and 18
Va 14° 30' E,

40.00 Set a charred Red Cedar post 3 x 3 in
4 ft, 1 ft deep, raised mound of
Earth 2 1/2 ft. high from pits
18 x 24 x 12 in deep for 1/4
Sec Cor,

80.00 Set a charred Red Cedar post 4 x 4
in. 4 ft. 1 ft. deep, raised mound
of earth 2 1/2 ft. high from pits
18 x 24 x 12 in deep for corner
to secs 7, 8, 17 and 18
Surface gently rolling
Dark sandy soil, 2nd rate

East on random line
between secs 8 and 17
Va 14° 25' E.

40.00 Set temporary 1/4 sec cor,
80.20 Intersect W. S line 90 lks
North of corner to secs 8, 9, 16 and
17 from which corner I run
N. 89° 21' West on true line
between secs 8 and 17
Va 14° 25' E.
40.10 Set a chaned Red cedar post 3x
3 in. 4 ft. 1 ft. deep, raised mound
of earth 2 1/2 ft. high from pits
18 x 7 x 12 in. deep for 1/4
sec cor,
80.20 The corner to secs 7, 8, 17
and 18
East half, level dark
Sandy soil. Firstrate
Balance Secondrate

West on random line
between secs 7 & 18
Va 14° 40' E.

40.00 Set temporary 1/4 sec cor,
79.85 Intersect West Boundary
21 lks North of corner to secs
7 and 18 from which corner I run
N. 89° 51' East on true line
between secs 7 and 18
Va 14° 40' E.
39.85 Set a chaned Red Cedar post
3 x 3 in. 4 ft. 1 ft. deep, raised
Mound of earth 2 1/2 ft. high
from pits 18 x 7 1/2 x 12 in deep
For 1/4 Sec Cor.
79.85 The corner to secs 7, 8, 17 and 18
Land gently rolling
Soil Secondrate

North between secs 7 & 8
Va 14° 30' E

40.00 Set a chained Red Cedar post 3x3 in 4ft. 1ft. deep raised mound of earth 2½ ft. high from pits 18x2½ x12 in. deep for 1/4 sec. cor.

80.00 Set a chained Red Cedar post 4x4 in. 4ft. 1ft. deep raised mound of earth 2½ ft. high from pits 18x2½x12 in deep for cor mon to secs. 5. 6. 7 and 8

Land gently rolling
Soil second rate

East on random line
between secs 5 and 8
Va 14° 30' E.

40.00 Set temporary 1/4 sec cor.

79.96 Intersect Mod line 17 lks South of corner to secs 4, 5, 8 and 9 from which corner I run
S 89° 53' West on true line
between secs 5 and 8
Va 14° 30' E.

39.98 Set a chained Red Cedar post 3x3 in. 4ft. 1ft. deep, raised mound of earth 2½ ft. high from pits 18x2½x12 in deep for 1/4 Sec cor

79.96 The corner to secs 5, 6, 7 & 8

Surface gently rolling
Clay & sandy loam 1st rate

West on a random line
between secs 6 & 7
Va 14° 40' E

30.00 Enter Basin bears NE & SW
38.00 Leave Basin bears NW & SE
40.00 Set temporary 1/4 sec Cor.
79.90 Intersect West Boundary
14 Lks North of the Corner to
secs 6 & 7 from which Corner
I run
N. 89° 54' East on true line
between secs 6 and 7
Va 14° 40' E,
39.90 Set a charred Red Cedar
post 3 x 3 in 4 ft. 1 ft. deep
raised Mound of earth 2 1/2
ft high from pits 18 x 24 x 12
in. deep for 1/4 sec Cor.
79.90 The Corner to secs 5. 6. 7 & 8
Basin heavy clay loam
Pine trees
Balance Sandy
Second rate

North on random line
between secs 5 & 6
Va 14° 30' E

18.00 Enter Basin bears NE & SW
40.00 Set temporary 1/4 sec Cor,
50.00 Leave Basin and enter
Upland bears NE & SW
80.10 Intersect North Boundary
7 Lks East of the corner to
secs 5 and 6 from which
Corner I run
South 9' E. on true line
between secs 5 and 6
Va 14° 30' E,
40.10 Set a charred Red Cedar post 3 x 3
in. 4 ft. 1 ft. deep, raised mound
of earth 2 1/2 ft. high from pits
18 x 24 x 12 in. deep for 1/4
Sec Cor.
80.10 The corner to secs 5, 6, 7 and 8
Basin heavy clay 1st rate
Balance Second rate
September 30th 1877

T. 33 N R 33 West

General Description
The Niobrara River enters this on the West side about 3 miles from South boundary and running in South Easterly direction leaving the Tp about one mile North of the SE corner Most of its course through this Township is in a Beautiful Canon, the gulch and sides being covered with Pine and Cedar timber of good quality Numerous Ledges of Lime stone are found along Canon also fine Specimens of Fossils and petrifactions A Beautiful Stream about 10 Chs wide enters the Township near NW corner and runs NE to the Niobrara This Stream also runs through a beautiful and heavily timbered Canon On South side of River the land is mostly high table land and of Second rate quality On North side of River is found a Sand and clay loam of good quality adapted to the production of all Cereals Common to this Climate

We hereby certify that we assisted Frank M. Crowell, Deputy Surveyor, in surveying and subdividing Township number thirty-three North of the base line of range number thirty-three West of the Sixth Principal Meridian, Nebraska, and that said Township has been in all respects to the best of our knowledge and belief, well and faithfully surveyed, and the boundary monuments planted according to the instructions furnished by the Surveyor General and of dimensions

George Hade Chainman
W. S. Orr Chainman
P. F. Wanhee Cornerman
Wm. J. Thompson Cornerman
H. R. Bacon Flagman

Signed in my presence and

sworn to before me this 15th day of November 1877
A. G. Kendall
Clerk Dist Ct
Howard Co Nebr

character, constructions and marking and in the manner as specifically described in the foregoing field notes

I, Frank M. Crowell, deputy Surveyor, do solemnly swear that in pursuance of a joint Contract wherein Nicholas J Paul and Frank M. Crowell are joint Contractors with John R. Clarke United States Surveyor General for the District of Nebraska and Iowa, bearing date July 30th 1877, I have well faithfully and truly in my own proper person, and in strict conformity with the instructions furnished by the Surveyor General the Surveying Manual and the laws of the United States, Surveyed ~~the~~ all those parts or portions Subdivision lines of Township thirty three North of the base line of range thirty three

West of the Sixth Principal
Meridian Nebraska; And
I do further Solemnly
swear that all the
Corners of said Surveys
have been established and
perpetuated in strict
accordance with the Surveying
Manual and printed Special
instructions, And that the
foregoing are the true
and Original field notes
of such Survey

Frank H Ground

Subscribed and Sworn
To before me This
3d day of Dec 1877
A.G. Kendall
Clk Dist Court
By W R Stutt Dep

* as represented in the foregoing field notes as having been surveyed under my direction —

—— instructions of the Surveyor General, of dimensions, character construction and marking and in the manner as specifically described in the foregoing field notes —

Surveyor Generals Office
Plattsmouth Neb. Mar 29th 1878

The foregoing field Notes of the Survey & Subdivision of Township No 33 North of the Base Line of Range No 33 West of the 6th P. M. in Nebraska. Executed by Frank M. Orwell Deputy Surveyor under Joint Contract No 107 dated July 30th 1877 in the month of September 1877. having been Critically Examined, the necessary Corrections & Explanations made, the said field Notes and the Survey they discribe are hereby approved.

Jno. C. Clark Surveyor General

Field Notes
of the
Subdivision lines in
Township number Thirty four
North, Range Thirty three
West of the 6th Principal
Meridian Nebraska
Surveyed by Frank M. Crowell
Deputy Surveyor, under joint
Contract number 107 bearing
date July 30th 1877 wherein
Nicholas J. Paul and
Frank M. Crowell are
joint Contractors with
John R. Clarke. U. S.
Surveyor General for the
District of Nebraska and
Dacota

Survey Commenced
October 1st 1877
Survey Completed
October 4th 1877

(B)

Names and duties of Assistants

George Haden, Chainman
W. S. Orr Chainman
J. F. Monahan, Cornerman
Wm J Thompson Cornerman
W R Bacon, Flagman

INDEX DIAGRAM T. 34 N. R 33 W. 6th P.M.

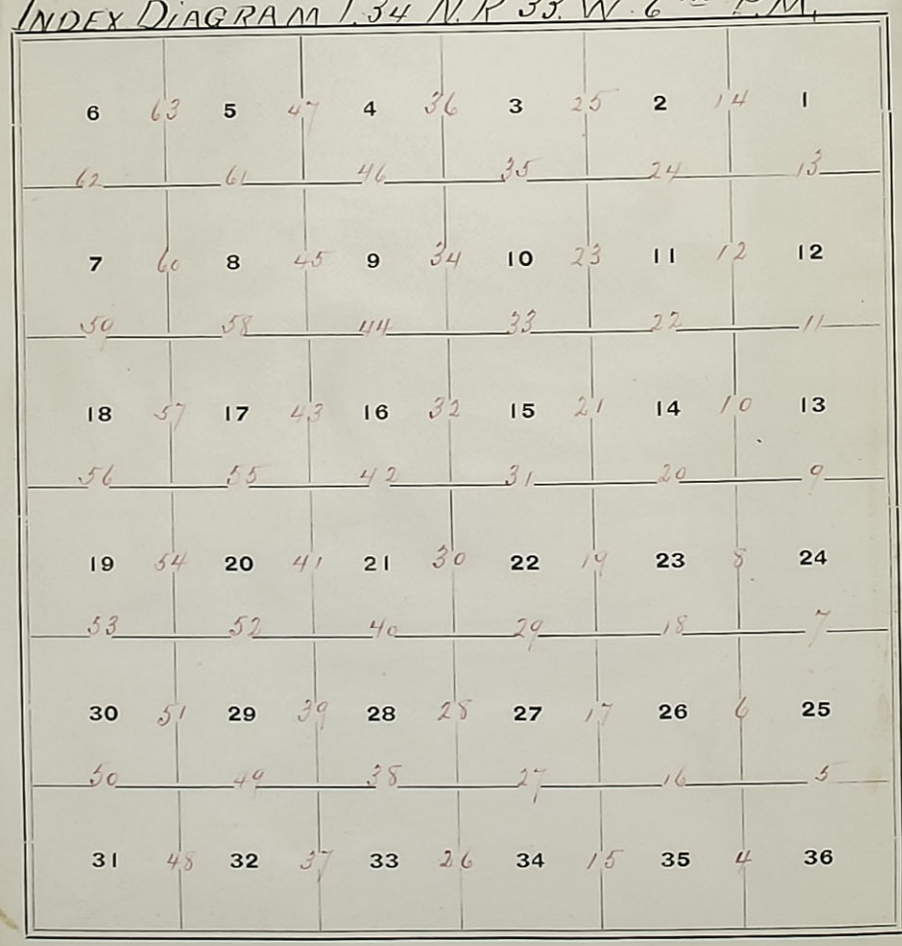

T. 34 N R 33 W

To determine the proper adjustment of my Compass for subdividing this Township I begin at the corner to Townships 33 and 34 N. Ranges 32 and 33 W., and run North on a blank line along the East boundary of sec. 36 Va 14° 33' E,

4002 To a point 3 Chs West of the 1/4 sec Cor

8003 To a point 7 Chs West of the Corner to secs. 25 and 36

To retrace this line or run parallel thereto my Compass must be adjusted to a variation of 14°30' E

Subdivision Commenced October 1st 1877

T. 34 N R 33 W

From the corner to secs 1, 2, 35 and 36 on the South boundary of the Township I run North between secs. 35 and 36
Va 14° 30' E

40.00 Set a charred Red Cedar post 3X3 in. 4 ft. 1 ft. deep, raised mound of earth 2½ ft. high from pits 18 X 24 X 12 in. deep, for 1/4 Sec Cor.

80.00 Set a charred Red Cedar post 4X4 in 4 ft. 1 ft. deep, raised mound of earth 2½ ft. high from pits 18 X 24 X 12 in deep for Corner to secs 25, 26 35 and 36
Land gently rolling
Soil Secondrate

East on random line between secs 25 & 36
Va 14° 30' E.

40.00 Set temporary 1/4 Sec. Cor.

80.00 Intersect East Boundary 20 Chs North of corner to secs 25 and 36 from which corner I run
N. 89° 57' West on true line between secs 25 and 36
Va 14° 30' E.

40.00 Set a charred Red Cedar post 3X3 in 4 ft. 1 ft. deep, raised mound of earth 2½ ft. high from pits 18 X 24 X 12 in deep for 1/4 Sec Cor

80.00 The corner to secs. 25, 26 35 and 36
Land gently rolling
Soil Secondrate

North between secs. 25 and 26
Va 14° 30' E,

40.00 Set a chained Red Cedar post
3x3 in. 4ft. 1ft. deep, raised
mound of earth 2 1/2 ft.
high from pits 18 x 24 x 12
in deep for 1/4 sec cor,

80.00 Set a chained Red Cedar post
4x4 in 4ft. 1ft. deep, raised
mound of earth 2 1/2 ft. high.
from pits 18 x 24 x 12 in deep
for corner to sections 23.
24, 25 and 26
Land gently rolling
Soil secondrate

Easton random line
between secs 24 & 25
Va 14° 30' E

40.00 Set temporary 1/4 sec cor,
80.40 Intersect East Boundary 24
Chs North of the corner to secs
23 and 26 from which corner
I run
N 89° 50' West on true line
between secs 24 & 25
Va 14° 30' E

40.20 Set a chained Red Cedar post
3x3 in. 4ft. 1ft. deep raised
mound of earth 2 1/2 ft. high
from pits 18 x 24 x 12 in deep
for 1/4 sec cor

80.40 The corner to secs. 23. 24 & 25
and 26
Land gently rolling
Soil Secondrate

North between secs 23 & 24
Va 1/4° 30' E.

40.00 Set a charred Red Cedar post
3X3 in. 4 ft. 1 ft. deep, raised
mound of earth 2 1/2 ft. high
from pits 18 x 24 x 12 in deep
for 1/4 sec cor.

80.00 Set a charred Red Cedar post
4 x 4 in. 4 ft. 1 ft. deep, raised
mound of earth 2 1/2 ft. high
from pits 18 x 24 x 12 in
deep for Corner to Secs
13, 14, 23 and 24
Land gently rolling
Soil second rate

East on a random line
between secs 13 and 24
Va 1/4° 25' E

40.00 Set temporary 1/4 Sec cor
80.12 Intersect East boundary
30 Lks North of corner to Secs
13 and 24 from which corner
a pine
N 89 1/2° West on true line
between secs 13 and 24
Va 1/4° 25' E.

40.06 Set a charred Red Cedar post
3X3 in. 4 ft. 1 ft. deep, raised
mound of earth 2 1/2 ft. high
from pits 18 x 24 x 12 in deep
for 1/4 sec cor.

80.12 The corner to Secs. 13, 14
23 and 24
Land gently rolling
Soil second rate

North between secs 13 and 14
Va = 14° 25' E

4000 Set a chained Red Cedar post
3x3 in. 4 ft. 1 ft. deep, raised
mound of earth 2½ ft. high
from pits 18x24x12 in. deep
for 1/4 sec cor.

8000 Set a chained Red Cedar
post 4x4 in 4 ft. 1 ft. deep
raised mound of earth
2½ ft. high from pits 18x24
x12 in. deep for corner
to secs. 11, 12, 13 and 14
Land gently rolling
Soil second rate

East on random line
between secs 12 & 13
Va = 14° 25' E

4000 Set temporary 1/4 sec cor.
6400 Land gently rolling Upland
for Sand Hills bears NW & SE

7966 Intersect East boundary of
Ks South of corner to secs
12 and 13 from which corner
I run
S 89° 49' West on true line
between secs 12 and 13
Va = 14° 25' E

3983 Set a chained Red Cedar post
3x3 in. 24 in. 1 ft. deep, raised
mound of earth 2½ ft. high
from pits 18x24x12 in
deep for 1/4 sec cor.

7966 The corner to secs 11, 12, 13
and 14
1st 6400 chs, Second rate
East 1600 chs Third rate

North between secs 11 and 12
Va 14° 30' E.

4000 Set a charred Red Cedar post 3x3 in. 4 ft. 1 ft. deep raised mound of earth 2½ ft. high from pits 18x24x12 in. deep for 1/4 sec corner

6400 Leave undulating upland for Sandhills bear E & W.

8000 Set a charred Red Cedar post 4x4 in. 4 ft. 1 ft. deep, raised mound of earth 2½ ft. high from pits 18x24x12 in deep for corner to secs 1, 2, 11 and 12

1st 6800 gently rolling
Soil Secondrate
Balance Sandhills
Soil Thirdrate

East on random line between secs 1 and 12
Va 14° 30' E

4000 Set temporary 1/4 sec cor.

8000 Intersect East boundary 7 lks North of corner to secs 1 and 12 from which corner I run

N 89° 57' West on true line between secs 1 and 12
Va 14° 30' E.

4000 Set a charred Red Cedar post 3x3 in. 4 ft. 1 ft. deep, raised mound of earth 2½ ft. high from pits 18x24x12 in. deep for 1/4 sec cor.

8000 The corner to secs 1, 2, 11 and 12

Rolling Sandhills
Soil Thirdrate

North on random line
between secs 1 and 2
Va = 14° 30' E

4000 Set temporary 1/4 sec cor,
44.00 Leave Sandhills for gently
rolling Splendbuys E & W.
79.95 Intersect North boundary
14 Chs East of corner to secs
1 and 2 from which Corner
I run
South 6' East on true line
between secs 1 and 2
Va = 14° 30' E,
39.95 Set a charred Red Cedar post
3x3 in. 4 ft. 1 ft. deep, raised
mound of earth 2 1/2 ft. high
from pits 18 x 2 1/4 x 12 in
deep for 1/4 sec cor.
79.95 The corner to secs 1, 2, 11 and
12
South 44.00 chs Sandhills
Soil Thirdrate
Balance gently rolling
Soil Secondrate

North between secs 34 & 35
Va = 14° 30' E.
4000 Set a charred Red Cedar post
3x3 in 4 ft 1 ft. deep raised
mound of earth 2 1/2 ft
high from pits 18 x 2 1/4 x
12 in. deep for 1/4 sec cor.
8000 Set a charred Red Cedar
post 4 x 4 in. 4 ft. 1 ft. deep
raised mound of earth
2 1/2 ft high from pits 18
x 2 1/4 x 12 ins. deep for corner
to secs. 26, 27, 34 and 35
Surface Undulating
Soil Firstrate

East on random line
between secs 26 & 35
Va 14° 30' E.

4000 Set a ~~charred Red Cedar post 3x3 in. 4 ft. 1 ft. deep raised mound of earth 2 1/2 ft. high from~~
temporary 114 sec cor

79.46 Intersect N & S line 70 lks
North of corner to secs 25, 26
35 and 36 from which
corner I run
N 89° 30' West on true line
between secs 26 & 35
Va 14° 30' E

39.73 Set a charred Red Cedar post
3x3 in 4 ft. 1 ft. deep, raised
mound of earth 2 1/2 ft. high
from pits 18x24x12 in
deep for 114 sec cor.

7946 The corner to secs 26, 27
34 and 35
Surface undulating
Soil Fistrate

North between secs. 26 and 27
Va 14° 45' E

4000 Set a charred Red Cedar post
3x3 in. 4 ft. 1 ft. deep raised
mound of earth 2 1/2 ft. high
from pits 18x24x12 in.
deep for 114 sec cor.

8000 Set a charred Red Cedar post
4x4 in. 4 ft. 1 ft. deep raised
mound of earth 2 1/2 ft.
high from pits 18x24x12
in deep for corner
to secs. 22, 23, 26 & 27
Land gently rolling
Soil secondrate

East on random line
between secs 23 & 26
Va 14° 25' E

4000 Set temporary 114 sec cor.
79.60 Intersect N and S line 60
lks North of the corner to secs.
23, 24, 25 and 26 from which
corner I run
N. 89° 34' West on true line
between secs 23 and 26
Va 14° 25' E.

3980 Set a charred Red Cedar post
3x3 in 4 ft. 1 ft. deep, raised
mound of earth 2 1/2 ft. high
from pits 18x24x12 in deep
for 114 sec cor.

79.60 The corner to secs 22, 23
26 and 27.
undulating surface
Clay and sandy soil

October 1st 1877

North between secs 22 and 23
Va 14° 40' E.

4000 Set a charred Red Cedar
post 3x3 in 4 ft. 1 ft. deep
raised mound of Earth
2 1/2 ft. high from pits
18x24x12 in deep for
114 sec cor.

8000 Set a charred Red Cedar
post 4x4 in 4 ft. 1 ft. deep
raised mound of Earth 2 1/2
feet high from pits 18x24
x12 in. deep for corner
to secs 14, 15, 22 and 23.
Surface gently rolling
Clay and sandy land
with Croppings of Limestone
Soil Substrate

East on random line
between Secs 14 & 23
Va 14° 25' E,

4000 Set temporary 1/4 sec cor,
79.70 Intersect 16 lks North of
corner to Secs 13, 14, 23 and
7 ft from which corner
a Gum
N 89° 56' West on true line
between Secs 14 & 23
Va 14° 25' E,

39.85 Set a charred Red cedar post
3 x 3 in. 4 ft. 1 ft. deep, raised
mound of earth 2 1/2 ft. high
from pits 18 x 24 x 12 in. deep
for 1/4 Sec. Cor,

79.70 The corner to Secd. 14, 15
22 and 23
Land gently rolling
Soil Secondrate

North between Secs 14 and 15
Va 14° 45' E,

4000 Set a charred Red cedar post
3 x 3 in. 4 ft. 1 ft. deep, raised
mound of earth 2 1/2 ft. high
from pits 18 x 24 x 12 in. deep
for 1/4 Sec Cor.

8000 Set a charred Red Cedar post
4 x 4 in. 4 ft. 1 ft. deep, raised
mound of earth 2 1/2 ft. high
from pits 18 x 24 x 12 in
Deep for corner to Secs
10, 11, 14 and 15
Clay and sandy soil
Firstrate
Croppings of Limestone

East on random line
between Secs 11 and 14
Va 14° 30' E,

4000 Set temporary 1/4 Sec cor.

79.90 Intersect N & S line 4
lks South of corner to Secs
11, 12, 13 and 14 from which
corner a pine
S 89° 59' West on true line
between Secs 11 & 14
Va 14° 30' E,

39.95 Set a charred Red Cedar post
3 x 3 in. 4 ft. 1 ft. deep, raised
mound of earth 2 1/2 ft
high from pits 18 x 24 x 12 in.
deep for 1/4 Sec cor,

79.90 The corner to Secs 10, 11,
14 and 15
Land gently rolling
Soil Secondrate

North between Secs. 10 and 11
Va 14° 45' E,

4000 Set a charred Red Cedar post
3 x 3 in 4 ft. 1 ft. deep, raised
mound of earth 2 1/2 ft. high
from pits 18 x 24 x 12 in deep
for 1/4 Sec cor.

8000 Set a charred Red Cedar post
4 x 4 in. 4 ft. 1 ft. deep raised
mound of earth 2 1/2 ft.
high from pits 18 x 24 x 12 in
deep for Corner to Secs
2, 3, 10 and 11
Land gently rolling
Soil Secondrate

East on random line
between secs 2 and 11
Va 14° 30' E.

4000 Set temporary 1/4 sec. cor.
58.00 Leave gently rolling land
for sandhills bear N & S
79.70 Intersect N & S line 10 lks
North of corner to secs. 1, 2
10 and 11 from which
corner I run
N 89° 56' West on true line
between secs 2 and 11
Va 14° 30' E.
39.85 Set a charred Red Cedar post
3X3 in 4 ft. 1 ft. deep raised
mound of earth 2 1/2 ft high
from pits 18 x 24 x 12 in
deep for 1/4 sec. cor.
79.70 The corner to sections
2, 3, 10 and 11
Sand Hills Thirdrate
Balance Secondrate

North on random line
between secs 2 and 3
Va 14° 45' E.

4000 Set temporary 1/4 sec. cor.
79.75 Intersect North boundary
28 lks East of corner to
secs. 2 and 3 from which
corner I run
South 12' E on true line
between secs. 2 & 3
Va 14° 45' E.
39.75 Set a charred Red Cedar post
3X3 in 4 ft. 1 ft. deep raised
mound of earth 2 1/2 ft.
high from pits 18 x 24 x 12 in
deep for 1/4 sec cor.
79.75 The corner to secs 2, 3, 10
and 11
Surface gently rolling
Soil Firstrate
Clay & sandy loam

North between secs 33 and 34
Va 114° 30' E

4000 Set a chained Red Cedar post
3x3 in 4 ft. 1 ft. deep, raised
mound of earth 2½ ft.
high. Iron pits 18 x 24 x
12 in. deep for 1/4 Sec Cor

8000 Set a chained Red Cedar post
4x4 in 4 ft. 1 ft. deep raised
mound of earth 2½ ft. high
Iron pits 18 x 24 x 12 in
deep for corner to secs
27, 28, 33 and 34
Land gently rolling
Soil Sinistrate

East on random line
between secs 27 x 34
Va 114° 30' E

40.00 Set temporary 1/4 Sec Cor
8000 Intersect North line 48 Lks
North of corner to secs 26,
27, 34 and 35 from which
Corner I bear
N 89° 38' West on true line
between secs 27 & 34
Va 114° 30' E

4000 Set a chained Red Cedar post
3x3 in. 4 ft. 1 ft. deep, raised
mound of earth 2½ ft
high Iron pits 18 x 24 x 12
in deep for 1/4 Sec Cor.

8000 The corner to secs 27
28, 33 and 34
Land gently rolling
Soil Sinistrate

North between secs 27 & 28
Va 14° 30' E.

4000 Set a charred Red Cedar post 3 X 3 in. 4 ft. 1 ft. deep raised mound of earth 2½ ft. high from pits 18 X 24 X 12 in deep for 1/4 sec cor.

8000 Set a charred Red Cedar post 4 X 4 in. 4 ft. 1 ft. deep, raised mound of earth 2½ ft high from pits 18 X 24 X 12 in deep for corner to secs 21, 22, 27, and 28.
Land gently rolling
Soil Secondrate

East on random line
between secs 22 and 27
Va 14° 30' E.

4000 Set temporary 1/4 sec cor.

80.10 Intersect N & S line 70 lks North of the corner to secs 22, 23 26 and 27 from which corner I run N. 89° 30' West on true line between secs 22 and 27
Va 14° 30' E.

4005 Set a charred Red Cedar post 3 X 3 in. 4 ft. 1 ft. deep, raised mound of earth 2½ ft. high from pits 18 X 24 X 12 in deep for 1/4 sec cor.

80.10 The corner to secs 21, 22 27 and 28
Land gently rolling
Soil Secondrate

North between secs. 21 & 22
Va 114° 30' E.

40 00 Set a chamfered Red Cedar post
3 x 3 in. 4 ft. 1/2 ft. deep raised
mound of earth 2 1/2 ft. high
from pits 18 x 24 x 12 in
deep for 1/4 sec cor.

80 00 Set a chamfered Red Cedar
post 4 x 4 in., 4 ft. 1 ft. deep
raised mound of earth
2 1/2 ft. high from pits 18 x
24 x 12 in deep for
Corner to secs 15. 16. 21
and 22

Land gently rolling
Soil Reconnoitered

East on a random line
between secs 15 and 22
Va 114° 25' E.

40 00 Set temporary 1/4 sec. cor.
80.30 Intersect N. & line 48 lks North
of corner to secs 14, 15, 22 and 23
from which corner I run
N. 89° 39' West on true line
between secs 15 and 22
Va 114° 25' E

40 15 Set a chamfered Red Cedar post
3 x 3 x in 4 ft. 1 ft. deep, raised
mound of earth 2 1/2 ft. high
from pits 18 x 24 x 12 in. deep
for 1/4 sec cor.

80 30 The corners to secs. 15. 16. 21
and 22

Land gently rolling
Soil Reconnoitered

North between secs 15 and 16
Va 114° 30' E,
40.00 Set a chained Red Cedar
post 3x3 in 4ft. 1ft. deep, raised
mound of earth 2½ ft. high
from pits 18 x 24 x 12 in deep
for 1/4 sec cor,
80.00 Set a chained Red Cedar
post 4 x 4 in. 4ft. 1ft. deep, raised
mound of earth 2½ ft. high
from pits 18 x 24 x 12 in
deep for corner to secs
9, 10, 15 and 16
Land gently rolling
Soil second rate

Easton random line
between secs 10 and 15
Va 114° 30' E,
40.00 Set temporary 1/4 sec cor.
80.50 Intersect N and S line 5 lks
North of corner to secs. 10, 11,
14 and 15 from which corner
B pine
N. 89° 53' West on true line
between secs 10 & 15
Va 114° 30' E,
40.25 Set a chained Red Cedar post
3x3 in 4ft. 1ft. deep, raised
mound of earth 2½ ft. high
from pits 18 x 24 x 12 in
deep for 1/4 sec. cor.
80.50 The corner to secs 9, 10, 15
and 16
Land gently rolling
Soil second rate

North between secs. 9 and 10
Va 114° 30' E.
40.00 Set a charred Red Cedar post
3X3 in. 4 ft. 1 ft. deep, raised
mound of earth 2½ ft
high from pits 18 x 24 x 12 in
deep for 1/4 sec cor.
80.00 Set a charred Red Cedar
post 4 X 4 in 4 ft. 1 ft. deep
raised mound of earth
2½ ft. high from pits
18 x 24 x 12 in deep for
corner to secs 3, 4, 9 and
10
Surface gently rolling
Loud Sand and Clay
loam with croppings
of Limestone
first rate

October 2nd 1877

East on random line
between secs 3 and 10
Va 114° 30' E.
40.00 Set Temporary 1/4 sec cor
80.60 Intersect Road line 30 chs
North of the corner to secs
2, 3, 10 and 11 from which
Corner a pine
N. 89° 48' West on true line
between secs 3 and 10
Va 114° 30' E.
40.31 Set a charred Red Cedar post
3 x 3 in. 4 ft. 1 ft. dup raised
mound of earth 2½ ft. high
from pits 18 x 24 x 12 in
deep for 1/4 Sec cor.
80.60 The corner to secs 3, 4, 9 and
10
West surf gently rolling
Soil Second rate
Balance Third rate

North on random line
between secs 3 and 4
Va 14° 30' E.

4000 Set temporary 1/4 sec cor.

79.70 Intersect North boundary
20 lks West of corner to
secs 3 and 4 from which corner
I run
South 9' W on true line
between secs 3 and 4
Va 14° 30' E.

39.70 Set a charred Red Cedar
post 3 x 3 in 4 ft. 1 ft deep
raised mound of earth 2 1/2
ft high from pits 18 x 24
x 12 in deep for 1/4 ~~sec~~ cor

79.70 The corner to secs 3. 4
9 and 10
Land gently rolling
Soil Secondrate

North between secs. 32 and 33
Va 14° 30' E

1500 Leave vale and enter gently
rolling upland bears NW & SE

4000 Set a charred Red Cedar post
3 x 3 in. 4 ft. 1 ft. deep, raised
mound of earth 2 1/2 ft. high
from pits 18 x 24 x 12 in
deep for 1/4 sec cor.

8000 Set a charred Red Cedar post
4 x 4 in. 4 ft. 1 ft. deep raised
mound of earth 2 1/2 ft. high
from pits 18 x 24 x 12 in
deep for corner to secs
28, 29, 32 and 33.
Land gently rolling
Soil Secondrate

East on random line
between secs 28 and 33
Va 14° 30' E

40 00 Set temporary 1/4 sec cor.
80 02 Intersect N & S line 5 Lks
North of corner to secs 27,
28, 33 and 34 from which
Corner I open
N 89° 58' West on true line
between Secs 28 and 33
Va 14° 30' E.

40 01 Set a chared Red Cedar post
3 x 3 in. 4 ft. 1 ft. deep, raised
mound of earth 2½ ft.
high from pits 18 x 24 x
12 in deep for 1/4 sec
cor

80 02 The cor to secs 28, 29
32 and 33
Land gently rolling
Soil Recondrate

North between secs 28 and 29
Va 14° 30' E,

40 00 Set a chared Red Cedar post
3 x 3 in. 4 ft. 1 ft. deep, raised
mound of earth 2½ ft. high
from pits 18 x 24 x 12 in
deep for 1/4 sec cor.

80 00 Set a chared Red Cedar
post 4 x 4 in. 4 ft. 1 ft. deep, raised
mound of earth 2½ ft. high
from pits 18 x 24 x 12 in
deep for ~~1/4 sec cor~~
To secs. 20, 21, 28 and 29
Land gently rolling
Soil Recondrate

East on random line
between secs 21 & 28
Va 14° 30' E,

4000 Set temporary 1/4 sec cor
8010 Intersect W & S line 30 lks
North of corner to secs 21,
22, 27 and 28 from which
Corner 8 bears
N, 89° 48' West on true line
between secs 21 and 28
Va 14° 30' E

4005 Set a charred Red Cedar post
3 x 3 in 4 ft. 1 ft. deep, raised
mound of earth 2 1/2 ft
high from pits 18 x 24 x 12
in deep for 1/4 sec Cor,
8014 The corner to secs 28, 21
28 and 29
Land gently rolling
Soil Secondrate

North between secs 20 & 21
Va 14° 30' E

4000 Set a charred Red Cedar post
3 x 3 in 4 ft. 1 ft. deep, raised
mound of earth 2 1/2 ft high
from pits 18 x 24 x 12 in
deep for 1/4 sec Cor,
8000 Set a charred Red Cedar post
4 x 4 in, 4 ft. 1 ft. deep
raised mound of earth
2 1/2 ft high from pits
18 x 24 x 12 in deep for
corner to secs 16, 17, 20
and 21
South half undulating
Soil Fine Sandy
Balance Secondrate

East on a random line
between secs 16 and 21
Va 14° 30' E.

4000 Set temporary 1/4 sec cor.
79.96 Intersect N & S line 2.5 lks
North of corner to secs 15, 16, 21
and 22 from which corner I run
N. 89° 50' West on true line
between secs 16 and 21
Va 14° 30' E.

39.98 Set a charred Red Cedar post
3x3 in. 4 ft. 1 ft. deep raised
mound of earth 2 1/2 ft. high
from pits 18x24x12 in deep
for 1/4 sec cor.

79.96 The corner to secs. 16, 17, 20
and 21
Land gently rolling
Soil secondrate

North between secs 16 and 17
Va 14° 35' E.

4000 Set a charred Red Cedar post
3x3 in 4 ft. 1 ft. deep, raised
mound of earth 2 1/2 ft. high
from pits 18x24x12 in
deep for 1/4 sec cor.

8000 Set a charred Red Cedar
post 4x4 in 4 ft. 1 ft. deep
raised mound of earth 2 1/2
ft. high from pits 18x24x12
in. deep for cor to secs
8, 9, 16 and 17
Land gently rolling
Soil secondrate

East on random line
between secs. 9 and 16
Va 14° 35' E,

1 4000 Set temporary 1/4 sec cor
79.88 Intersect N & S line 60 lks
North of corner to secs 9, 10, 15 and
16 from which corner I run
N. 89° 38' West on true line
between secs 9 and 16
Va 14° 35' E,

4 39.94 Set a charred Red Cedar post
3 X 3 in. 4 ft. 1 ft deep, raised
mound of earth 2 1/2 ft
high from pits 18 x 24 x 12
in. deep for 1/4 sec. cor.
79.88 The corner to secs 8. 9. 16
and 17
Land gently rolling
Soil secondrate

North between secs. 8 and 9
Va 14° 35 E,

4000 Set a charred Red Cedar post
3 X 3 in 4 ft. 1 ft. deep, raised
Mound of earth 2 1/2 ft
high from pits 18 x 24 x 12
in. deep for 1/4 sec cor,

8000 Set a charred Red Cedar post
4 x 4 in 4 ft. 1 ft. deep, raised
Mound of earth 2 1/2 ft. high
from pits 18 x 24 x 12 in deep
for corner to secs 4, 5, 8 and
9
Land gently rolling
Soil secondrate

East on random line
between secs 4 and 9
Va 14° 35' E.

4000 Set temporary 1/4 sec cor,
80.20 Intersect N&S line 40 lks
North of corner to secs 3, 4, 9
and 10 from which corner I run
N 89° 42½' West on true line
between secs 4 and 9
Va 14° 35' E.

40.10 Set a chamfered Red Cedar post
4 3x3 in 4 ft. 1 ft. deep, raised
mound of earth 2½ ft. high
from pits 8x7½x12 in
deep for 1/4 sec cor,
80.20 The corner to secs 4, 5, 8
and 9
8 Land gently rolling
soil secondrate

North on random line
between secs 4 and 5
Va 14° 35' E.

4000 Set temporary 1/4 sec cor.
79.22 Intersect North boundary
35 lks East of corner to secs
4 and 5 from which corner
I survey
South 15' E, on true line
between secs 4 and 5
Va 14° 35' E.

39.22 Set a chamfered Red Cedar
post 3x3 in 4 ft. 1 ft. deep
raised mound of earth
2½ ft. high from pits 18
x2 4/x12 in deep for
1/4 sec cor
79.22 The corner to secs 4, 5,
8 and 9
gently rolling surface
Clay and Sandy loam
soil firstrate

North between sees 31 and 32
Va 14° 35' E.

1500 Leave upland and enter valley
bears N W and O E

4000 Set a charred Red Cedar
post 3x3 in 4 ft. 1 ft. deep
raised mound of earth
2 1/2 ft. high from pits
18x24x12 in deep for
1/4 sec cor

8000 Set a charred Red Cedar
post 4x4 in, 4 ft. 1 ft. deep
raised mound of earth
2 1/2 ft. high from pits 18
x24x12 in deep for
corner to sees 29. 30
31 and 32

Valley level
Soil first rate
Balance second rate

East on random line
between sees. 29 & 32
Va 14° 30' E.

3000 Leave valley and enter
upland bears N & S

4000 Set temporary 1/4 sec. cor.

80.60 Intersect N & S line 9 lks
North of corner to sees. 28,
29, 32 and 33 from which
corner I run
N 89° 56' West on true line
between sees 29 and 32
Va 14° 30' E.

40.30 Set a charred Red Cedar post
3x3 in. 4 ft. 1 ft. deep, raised
mound of earth 2 1/2 ft
high from pits 18x24x
12 in deep for 1/4 sec
cor

8060 The corner to sees 29. 30. 31
and 32
Land gently rolling
Soil second rate
October 3d 1877

West on random line
between secs 30 & 31
Va 14° 30' E.

20.00 Leave valley and enter
Upland bears N & S.

40.00 Set temporary 1/4 sec. cor.

79.40 Intersect West boundary 14
Chs. North of corner to secs. 30
and 31 from which corner Sun
N 89° 54' East on true line
between secs 30 & 31
Va 14° 30' E.

39.40 Set a charred Red Cedar post
3x3 in. 4 ft. 1 ft. deep raised
mound of earth 2 1/2 ft. high
from pits 18 x 24 x 12 in deep
for 1/4 sec cor.

79.40 The corner to secs 29. 30
31 and 32
Valley Firstrate
Balance Secondrate

North between secs 29 & 30
Va 14° 30' E.

4000 Set a charred Red Cedar post
3x3 in. 4 ft. 1 ft. deep raised
mound of earth 2 1/2 ft
high from pits 18 x 24 x 12
in deep for 1/4 sec cor.

8000 Set a charred Red Cedar
post 4x4 in. 4 ft. 1 ft. deep
raised mound of earth
2 1/2 ft. high from pits 18 x
24 x 12 in deep for corner
to secs 19. 20. 29 and 30
Undulating Valley
Soil Firstrate

East on random line
between sees 20 & 29
Va 14° 40' E,

1.00 Leave valley and enter
Upland bears NW & SE
4000 Set temporary 1/4 sec cor
8016 Intersect N & S line 12 Ks
North of corner to sees 20, 21,
28 and 29 from which corner
I run
N. 89° 55' West on true line
between sees 20 & 29
Va 14° 40' E
4008 Set a charred Red Cedar post
3×3 in 4 ft. 1 ft. deep, raised
mound of earth 2 1/2 ft.
high from pits 18×24×12
in deep for 1/4 sec cor
8016 The corner to sees 19, 20
29 and 30
Undulating surface
Clay and sandy loam
Soil first rate

West on random line
between sees 19 & 30
Va 14° 30' E
4000 Set temporary 1/4 sec cor
4300 Leave valley and enter
Upland bears NW and SW
79.30 Intersect West boundary 7 Ks
North of corner to sees 19 & 30
from which corner I run
N 89° 57' East on true line
between sees 19 and 30
Va 14° 30' E
39.30 Set a charred Red cedar
post 3×3 in 4 ft. 1 ft. deep
raised mound of earth
2 1/2 ft. high from pits 18×
24×12 in. deep for 1/4
sec cor
7930 The corner to sees 19, 20
29 and 30
Valley first rate
Balance Second rate

North between secs 19 & 20
Va = 14° 30' E.

300 Leave valley and enter
Upland bears NW & SE

40.00 Set a charred Red Cedar post
3×3 in. 4 ft. 1 ft. deep raised
mound of earth 2½ ft high
from pits 18×24×12 in.
deep for 1/4 sec cor.

80.00 Set a charred Red Cedar
post 4×4 in. 4 ft. 1 ft. deep
raised mound of earth
2½ ft. high from pits 18
×24×12 in deep for
Corner to secs. 17, 18, 19 and
20
Land gently rolling
Soil Second rate

East on random line
between secs 17 and 20
Va = 14° 35' E.

40.00 Set temporary 1/4 sec. cor.

79.90 Intersect S. & S. line 20 lks.
North of corner to secs. 16, 17,
18 and 19 from which Corner
I run
N. 89° 57' West on true line
between secs 17 and 20
Va = 14° 35' E

39.95 Set a charred Red Cedar
post 3×3 in. 4 ft. 1 ft. deep
raised mound of earth
2½ ft. high from pits 18×24
×12 in. deep for 1/4 sec
cor.

79.90 The corner to secs 17, 18
19 and 20
Land gently rolling
Soil second rate

West on random line
between secs. 18 & 19
Va 14° 35' E,

4000 Set temporary 1/4 sec. cor.
79.00 Intersect West Boundary
21 Lks North of corner to
secs. 18 and 19 from which
Corner d bears
N. 89° 51' East on true line
between secs 18 and 19
Va 14° 35' E,

3900 Set a chained Red Cedar
post 3 x 3 in 4 ft. 1 ft. deep
raised mound of earth
2 1/2 ft. high from pits 18 x
24 x 12 in. deep for 1/4
sec cor,

7900 The corner to secs 17, 18
19 and 20
Land gently rolling
Soil Gin Trate

North between Secs, 17 and 18
Va 14° 33' E,

4000 Set a chained Red Cedar
post 3 x 3 in. 4 ft. 1 ft. deep
raised mound of earth
2 1/2 ft. high from pits
18 x 24 x 12 in deep for
1/4 sec cor,

8000 Set a chained Red Cedar post
4 x 4 in 4 ft. 1 ft. deep raised
mound of earth 2 1/2 ft.
high from pits 18 x 24 x
12 in deep for corner to
secs 7, 8, 17 and 18,
Land gently rolling
Soil Second Grade

East on random line
between secs 8 and 17
Va 14° 45' E,

12.00 Leave upland and enter
Valley bears NW and SE
40.00 Set temporary 1/4 sec cor,
58.00 Leave valley and enter
upland bears N & S,
79.80 Intersect N & S line 21 lks
North of corner to secs 8, 9, 16
and 17 from which corner
I run
N 89° 51' West on true line
between secs 8 and 17
Va 14° 45' E,
39.90 Set a charred Red Cedar post
3 x 3 in. 4 ft. 1 ft. deep ~~for 1/4~~
raised mound of earth 2 1/2
ft. high from pits 18 x 24 x
12 in. deep for 1/4 sec Cor,
79.80 The corner to secs 7, 8, 17
and 18
Valley first rate
Balance second rate

West on random line
between secs 7 & 18
Va 14° 45' E,
40.00 Set temporary 1/4 sec cor,
78.70 Intersect West Boundary
6 lks North of corner to secs
7 and 18 from which corner
I run
N 89° 57' East on true line
between secs 7 and 18
Va 14° 45' E,
38.70 Set a charred Red Cedar post
3 x 3 in. 4 ft. 1 ft. deep, raised
mound of earth 2 1/2 ft
high from pits 18 x 24
x 12 in deep for 1/4 sec
Cor
78.70 The corner to secs 7, 8, 17
and 18
Land gently rolling
Soil second rate

North between secs 7 and 8
Va 14° 35' E,

700 Leave upland and enter valley bears E and W.

4000 Set a charred Red Cedar post 3×3 in 4 ft. 1 ft. deep raised mound of Earth 2½ ft. high from pits 18×24×12 in deep for 1/4 sec cor

4300 Leave valley and enter upland bears E and W.

8000 Set a charred Red Cedar post 4×4 in. 4 ft. 1 ft. deep raised mound of Earth 2½ ft. high from pits 18×24×12 in deep for Corner to secs 5. 6. 7 and 8
Valley first rate
Upland Second rate

East on random line between secs 5 and 8
Va 14° 45' E,

4000 Set temporary 1/4 sec cor,

79.96 Intersect N and S line 16 lks. South of the corner to secs 4, 5, 8 and 9 from which corner I run
S 89° 54' West on true line between secs 5 & 8
Va 14° 45' E

39.98 Set a charred Red Cedar post 3×3 in. 4 ft. 1 ft. deep, raised mound of earth 2½ ft. high from pits 18×24×12 in deep for 1/4 sec cor,

79.96 The corner to secs. 5. 6. 7 & 8
Surface gently rolling
Soil Third rate

West on random line
between secs 6 and 7
Va 14° 45' E,

40.00 Set temporary 1/4 sec cor,
78.45 Intersect 10 lks South
of corner to secs 6 and 7
from which corner 1 pin
S 89° 56' East on true line
between secs 6 & 7
Va 14° 45' E,

38.45 Set a chamfered Red Cedar
post 3 x 3 in 4 ft 1 ft deep
raised mound of earth 2 1/2
ft high from pits 8 x 24 x 12
in deep for 1/4 sec cor,
78.45 The corner to secs 5. 6,
7 and 8
Low uneven Sand hills
Soil Thirdrate

North on random line
between secs 5 and 6
Va 14° 40' E,

40.00 Set temporary 1/4 sec cor,
79.42 Intersect North boundary
35 lks East of corner to secs
5 and 6 from which corner
1 pin
S 15' East on true line
between secs 5 and 6
Va 14° 40' E,

39.42 Set a chamfered Red Cedar post
3 x 3 in, 4 ft, 1 ft deep raised
mound of earth 2 1/2 ft high
from pits 8 x 24 x 12 in deep
for 1/4 sec cor,
79.42 The corner to secs 5. 6, 7 and 8
Land gently rolling
Soil Second rate
October 4th 1879

T. 34 N R 33 W

General Description

This township is mostly gently rolling prairie and will average good second rate soil. It is destitute of wood and water but water may be easily and readily obtained by digging. The soil will produce all cereals and grains common to the climate

We hereby certify that we assisted Frank M. Crowell, deputy Surveyor, in surveying and subdividing Township number thirty four North of the base line of range number thirty three West of the Sixth Principal Meridian Nebraska, and that said Township has been in all respects to the best of our knowledge and belief well and faithfully surveyed and the boundary monuments planted according to the instructions furnished by the Surveyor General of dimensions character — construction & marking, and in the manner as specifically described in the foregoing field Notes.

George Hadley Chainman
W. S. Orr Chainman
J. F. Monahan Cornerman
Wm. J. Thompson Cornerman
W. R. Bacon Flagman

Signed in my presence and sworn to before me this

15th day of Nov. 1877
A. G. Kendall
Clerk Dist Ct
Howard Co. Nebr

I Frank H Conwell deputy
Surveyor do Solemnly swear that
in pursuance of a joint Con-
tract wherein Nicholas J. Paul
& Frank H. Conwell are joint
contractors with John R.
Clark United States Surveyor
General for the District of Nebraska
& Iowa bearing date the
30th day of July 1877 I have
well faithfully & truly in
my own proper person &
in strict Conformity with
the instructions furnished
by the Surveyor General
the Surveying Manual
and the Laws of the United
States, Surveyed all those
parts or portions of Township
No 34 North of the Base Line,
of Range No 33 West of
the 6th Principal Meridian
in Nebraska, as are rep-
resented in the foregoing

field Notes as having been surveyed under my direction and I do further solemnly swear that all the corners of said survey have been established and perpetuated in strict accordance with the surveying Manual, printed instructions and special instructions of the Surveyor General, of dimensions character construction and marking and in the manner as specifically described in the foregoing field notes, and that the foregoing are the true and original field Notes of such surveys

Frank M Crowell

Signed in my presence and onorato before me this 3rd day of December A D 1877

A. J. Kendall
Clerk Dist Court

Surveyor Generals Office
Plattsmouth Neb. Mar 29th 1878

The foregoing field notes of the Survey and Subdivision of Township No 34 North of the Base line, of Range No 33 West of the 6th P.M. in Nebraska.

Executed by Frank M. Crowell Deputy Surveyor under joint Contract No 107 dated July 30th 1877 in the Month of October 1877, having been critically examined the necessary corrections and explanations made, the said field notes and the Surveys they describe are hereby approved

J. W. Clark
Surveyor General

(A)

Field Notes
of the
Subdivision lines of Fractional
Township thirty five North
of the base line of range
thirty three West of the Sixth
Principal Meridian Nebraska
Surveyed by Frank M Crowell
deputy Surveyor under joint
No. 107 bearing date July 30th
1877 wherein Nicholas J. Paul
and Frank M Crowell are
joint Contractors with
John R. Clarke U. S. Surveyor
General for the District
of Nebraska and Iowa

Survey Commenced
October 5th 1877

Survey Completed
October 6th 1877

(B)

Names and duties of Assistants

George Haden Chainman
W. S. Orr Chainman
J. F. Monahan, Cornerman
Wm. J. Thompson Cornerman
W. R. Bacon Flagman

INDEX DIAGRAM. T 35 N. R 33 W. 6th P.M.

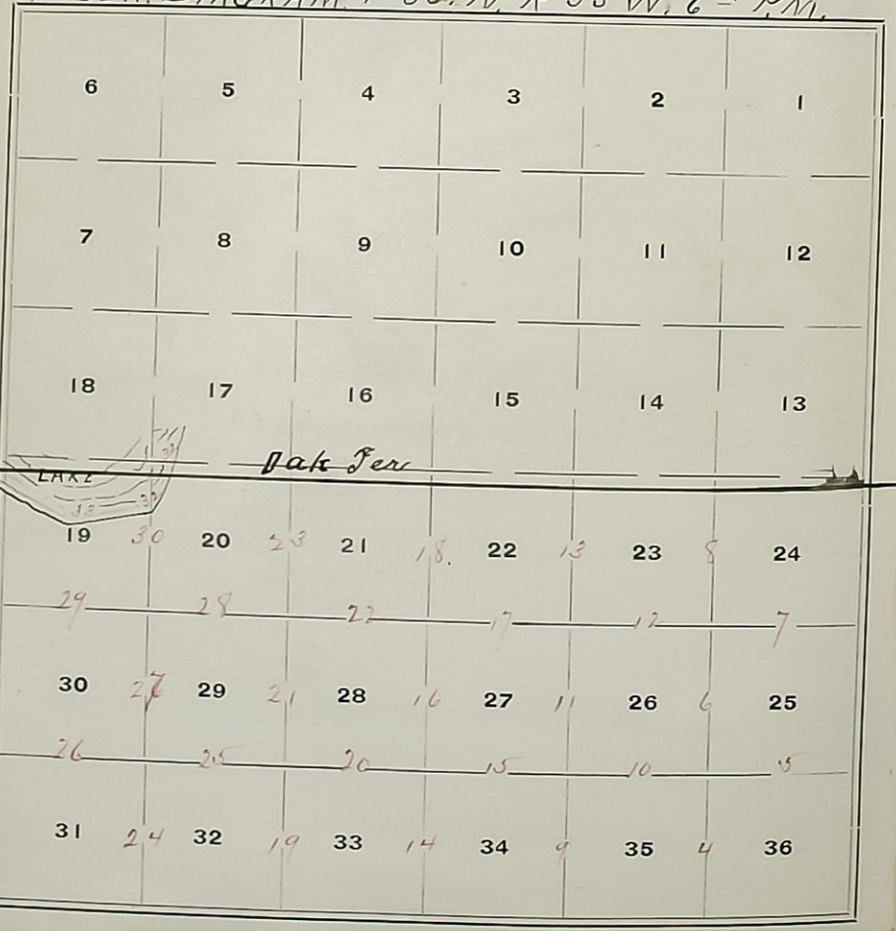

T 35 N R 33 W 6th P.M.

To determine the proper adjustment of my Compass for Subdividing this Township I begin at the corner to Townships 34 and 35 N R 32 and 33 W and run North on a blank line along the East boundary of sec. 36 Va 14° 33' E

4006 To a point 3 lks West of the 1/4 sec Corner

80.09 To a point 6 lks West of the corner to secs 25 & 36 To retrace this line or run parallel thereto my Compass must be adjusted to a variation of 14° 30' E

Subdivision Commenced October 5th 1877

From the corner to Secs 1, 2, 35 and 36 on the South boundary of the Township I run North between Secs 35 & 36 Va 114° 30' E,

40.00 Set a charred Red Cedar post 3 x 3 in. 4 ft. 1 ft. deep, raised mound of earth 2½ ft. high from pits 18 x 24 x 12 in deep for 1/4 Sec Cor,

80.00 Set a charred Red Cedar post 4 x 4 in 4 ft. 1 ft. deep raised mound of earth 2½ high from pits 18 x 24 x 12 in. deep for corner to Secs 25, 26, 35 and 36

South half nearly level Soil Sixth rate

Balance gently rolling Soil second rate

East on random line between Secs 25 and 36 Va 114° 30' E,

40.00 Set temporary 1/4 Sec Cor,

80.10 Intersect East Boundary 30 lks North of corner to Secs 25 and 36 from which corner I run N 89° 48' West on true line between Secs 25 and 36 Va 114° 30' E,

40.05 Set a charred Red Cedar post 3 x 3 in 4 ft, 1 ft, deep raised Mound of Earth 2½ ft high from pits 18 x 24 x 12 in deep for 1/4 Sec Cor.

80.10 The corner to Secs. 25, 26 35 and 36

Land gently rolling Soil second rate

North between secs 25 & 26
Va 14° 30' E

40.00 Set a chamfered Red Cedar post 3x3 in. 4 ft. 1 ft. deep raised mound of earth 2½ ft. high from pits 18x24x12 in. deep for 1/4 sec cor.

80.00 Set a chamfered Red Cedar post 4x4 in. 4 ft. 1 ft. deep raised mound of earth 2½ ft. high from pits 18x24x12 in. deep for Corner to secs 23, 24, 25 and 26
Land gently rolling
Soil Secondrate

East on random line between secs 24 & 25
Va 14° 25' E.

40.00 Set temporary 1/4 sec cor.
80.12 Intersect East Boundary 45 lks North of corner to secs 24 and 25 from which corner 8 ins
N. 89° 41' West on true line between secs 24 & 25
Va 14° 25' E.

40.06 Set a chamfered Red Cedar post 3x3 in. 4 ft. 1 ft. deep raised mound of earth 2½ ft. high from pits 18x24 x12 in deep for 1/4 sec cor.

80.12 The corner to secs. 23, 24, 25 and 26
Land gently rolling
Soil Secondrate

North between Secs 23 and 24
Va 14° 25' E,

40.00 Set a chained Red Cedar post 3×3 in 4ft. 1ft. deep raised mound of earth 2½ ft. high from pits 18×24×12 in deep for 1/4 Sec Cor,

57.92 Intersect North Boundary of Nebraska 14.49 Chains East of 77th Mile Post and Set a chained Red Cedar post 4×4 in 4ft. 1ft. deep raised Mound of Earth 2½ ft. high from pits 18×24×12 in deep for Closing Corner to Meridional Secs 23 and 24
Land gently rolling
Soil Second rate

North between Secs. 34 and 35
Va 14° 35' E.

40.00 Set a chained Red Cedar post 3×3 in. 4ft. 1ft. deep raised mound of earth 2½ ft. high from pits 18×24×12 in. deep for 1/4 Sec. Cor.

80.00 Set a chained Red Cedar post 4×4 in. 4ft. 1ft. deep raised mound of Earth 2½ ft. high from pits 18×24×12 in deep for Corner to Secs. 26, 27, 34 and 35
Land gently rolling
Soil Second rate

East on random line
between secs 26 & 35
Va 14° 35' E,

40.00 Set temporary 1/4 sec Cor,
80.50 Intersect N. & S line 28 lks
North of corner to secs. 25,
26, 35 and 36 from which
corner I run
N. 89° 48' W. true line
between secs 26 & 35
Va 14° 35' E

40.25 Set a chamfered Red Cedar
post 3 x 3 in. 4 ft. 1 ft. dug,
raised Mound of Earth
2 1/2 ft. high from pits 18 x
2 ft. x 12 in. deep for 1/4
sec. cor,

80.50 The corner to secs 26,
27, 34 and 35
Land gently rolling
Soil Secondrate

North between secs 26 and 27
Va 14° 35' E,

40.00 Set a chamfered Red Cedar post
3 x 3 in. 4 ft. 1 ft. deep, raised
mound of earth 2 1/2 ft. high
from pits 18 x 2 ft. x 12 in. deep
for 1/4 sec. Cor,

80.00 Set a chamfered Red Cedar
Post 4 x 4 in 4 ft. 1 ft. deep
raised mound of earth
2 1/2 ft. high from pits 18 x
2 ft. x 12 in. deep for ~~1/4 sec~~
Corner to secs. 22, 23, 26
and 27
Land gently rolling
Soil Secondrate

East on random line
between Secs 23 & 26
Va 14° 25' E,

40.00 Set temporary 1/4 sec cor
80.44 Intersect N & S line at the
corner to Secs. 23, 24, 25 and
26 from which corner a run
West on true line
between Secs 23 and 26
Va 14° 25' E,

40.22 ~~Intersect~~ Set a charred Red
Cedar post 3 x 3 in 4 ft. 1 ft deep
raised mound of earth 2 1/2 ft.
high from pits 18 x 24 x 12 in.
deep for 1/4 sec cor,

80.44 The corners to Secs 22, 23
26 and 27
Land gently rolling
Soil Secondrate

North between Secs 22 and 23
Va 14° 25' E,

40.00 Set a charred Red Cedar post
8 x 3 in. 4 ft. 1 ft. deep, raised
mound of earth 2 1/2 ft. high
from pits 18 x 24 x 12 in
deep for 1/4 sec cor,

55.15 Intersect North Boundary
of Nebraska 14.50 chains
East of the 78th Mile Post and
Set a charred Red Cedar post
2 x 4 in. 4 ft. 1 ft. deep, raised
mound of earth 2 1/2 ft.
high from pits 18 x 24 x 12
in. deep for Closing Corner
to Secs. 22 and 23
Land gently rolling
Soil Secondrate

North between secs 33 and 34
Va 14° 30' E,

40.00 Set a chained Red Cedar post 3×3 in. 4 ft. 1 ft. deep raised mound of earth 2½ ft. high from pits 18 × 24 × 12 in. deep for 1/4 Sec Cor,

80.00 Set a chained Red Cedar post 4×4 in. 4 ft. 1 ft. deep raised mound of earth 2½ ft. high from pits 18 × 24 × 12 in. deep for corners to secs. 27, 28, 33 and 34
South half undulating
Soil Firstrate
Balance gently rolling
Soil Secondrate

East on random line between secs. 27 & 34
Va 14° 30' E,

40.00 Set temporary 1/4 sec cor,
79.60 Intersect N. & S. line, 28 Lks North of corner to secs 26, 27 34 and 35 from which corner I mon N 89° 45' West on true line between secs 27 & 34
Va 14° 30' E,

39.80 Set a chained Red Cedar post 3×3 in 4 ft. 1 ft. deep raised mound of earth 2½ ft. high from pits 18 × 24 × 12 in deep for 1/4 sec cor,
79.60 The corners to secs. 27, 28, 33 and 34
Land gently rolling
Soil Secondrate

North between secs 27 and 28
Va 14° 30' E,

4000 Set a charred Red Cedar post 3×3 in 4 ft. 1 ft. deep, raised mound of earth 2½ ft. high from pits 18×24×12 in. deep for 114 sec cor

8000 Set a charred Red Cedar post 4×4 in. 4 ft. 1 ft. deep, raised mound of earth 2½ ft. high from pits 18×24×12 in deep for Corner to secs 21, 22 27 and 28
Land gently rolling
Soil secondrate

East on random line between secs 22 and 27
Va 14° 25' E,

4000 Set temporary 114 sec cor,

79.56 Intersect N & S line 7 lks North of the corner to secs, 22 23, 26 and 27 from which corner I run
N. 89° 57' West on true line between secs 22 & 27
Va 14° 25' E

39.78 Set a charred Red Cedar post 3×3 in. 4 ft. 1 ft. deep, raised mound of earth 2½ ft. high from pits 18×24×12 in. deep for 114 sec cor

79.56 The corner to secs 21, 22 27 and 28
Land gently rolling
Soil sandy thirdrate

North between secs 21 and 22
Va 14° 30' E,

4000 Set a chamfered Red Cedar post 3x3 in. 4 ft. 1 ft. deep raised mound of Earth 2½ ft high from pits 18 x 24 x 12 in. deep for 1/4 Sec cor,

5525 Intersect North boundary of Nebraska 14.15 chains East of 79th Mile Post, and Set a chamfered Red Cedar post 4x4 in. 4 ft. 1 ft. deep, raised mound of Earth 2½ ft high from pits 18 x 24 x 12 in deep for Closing Corner to secs 21 and 22

Land gently rolling
Soil Secondrate,
October 5th 1877

North between secs, 32 and 33
Va 14° 30' E,

4000 Set a chamfered Red cedar post 3x3 in. 4 ft. 1 ft. deep, raised mound of Earth 2½ ft. high from pits 18 x 24 x 12 in. deep for 1/4 Sec cor,

8000 Set a chamfered Red Cedar post 4x4 in. 4 ft. 1 ft. deep raised mound of Earth 2½ ft high from pits 18 x 24 x 12 in deep for corner to secs 28, 29, 32 and 33

Land gently rolling
Soil Secondrate

East on random line
between secs 28 & 33
Va = 14° 25' E,
40.00 Set temporary 1/4 sec. Cor,
80.00 Intersect N. & S. line 10 lks
North of the corner to secs
27, 28, 33 and 34 from which
Corner I run
N 89° 56' West on true line
between secs 28 & 33
Va 14° 25' E,
40.00 Set a chamfered Red Cedar
Post 3 x 3 in. 4 ft. 1 ft. deep
raised mound of earth
2 1/2 ft. deep raised
Mound of earth 2 1/2 ft. high
from pits 18 x 24 x 12 in. deep
for 1/4 sec cor.
80.00 The corner to secs. 28, 29
32 and 33
Land gently rolling
Soil secondrate.

North between secs 28 and 29
Va = 14° 35' E,
40.00 Set a chamfered Red Cedar post
3 x 3 in. 4 ft. 1 ft. deep raised
mound of earth 2 1/2 ft. high
from pits 18 x 24 x 12 in
deep for 1/4 sec cor,
80.00 Set a chamfered Red Cedar post
4 x 4 in. 4 ft. 1 ft. deep, raised
mound of earth 2 1/2 ft high
from pits 18 x 24 x 12 in
deep for corner to secs
20, 21, 28 and 29,
Land gently rolling
Soil secondrate

East on random line
between secs 21 and 28
Va 14° 25' E
4000 Set temporary 1/4 sec Cor,
8010 Intersect N & S line 14 Cks.
South of the corner to secs,
21, 22, 27 and 28 from which
Corner I run
S 89° 54' West on true line
between secs 21 & 28
Va 14° 25' E
4005 Set a charred Red Cedar post
3 x 3 in 4 ft. 1 ft. deep, raised
mound of Earth 2 1/2 ft high
from pits 18 x 24 x 12 in
deep for 1/4 sec cor,
80.10 The Corner to secs 20, 21
28 and 29
Land gently rolling
Soil secondrate

North between secs 20 & 21
Va 14° 35' E,
4000 Set a charred Red Cedar
post 3 x 3 in. 4 ft. 1 ft. deep
raised mound of Earth
2 1/2 ft. high from pits
18 x 24 x 12 in deep for
1/4 sec cor,
55.15 Intersect North Boundary
of Nebraska 14.95 Chains
East of the 80th Mile Post &
Set a charred Red Cedar post
4 x 4 in, 4 ft. 1 ft. deep, raised
mound of Earth 2 1/2 ft. high
from pits 18 x 24 x 12 in deep
for Closing Corner to secs
20 and 21
Land gently rolling
Soil secondrate

North between secs ~~30~~ 31 & ~~31~~ 32
Va 14° 30' E,

10,00 Leave upland and enter level bottom bears NW & SE

4000 Set a charred Red Cedar post 3x3 in. 4 ft. 1 ft. deep raised mound of earth 2½ ft. high from pits 18x24x12 in. deep for 1/4 sec cor

8000. Set a charred Red Cedar post 4x4 in. 4 ft. 1 ft. deep raised mound of earth 2½ ft. high from pits 18x24x12 in. deep for corner to secs. 29, 30 31 and 32

Level valley land
Soil first rate

East on random line between secs 29 & 32
Va 14° 25' E

900 Leave valley and enter upland bears N & S,

4000 Set temporary 1/4 sec Cor,

8060 Intersect N & S line 28 chs North of corner to secs, 28, 29 32 and 33 from which Corner I run

N 89° 48' West on true line between secs 29 & 32
Va 14° 25' E,

40.30 Set a charred Red Cedar post 3x3 in. 4 ft. 1 ft. deep, raised mound of earth 2½ ft. high from pits 18x24x12 in. deep for 1/4 sec. cor,

80.60 The corner to secs. 29, 30 31 and 32

Upland Second rate
Valley first rate

West on on random line
between secs 30 & 31
Va 14° 30' E,

26,00 Drain course N E.
35 00 Drain course S E.
4000 Set temporary 1/4 sec cor
78.75 Intersect West boundary
20 lks South of the corner
to secs 30 and 31 from which
corner I run
S 89° 52' East on true line
between secs 30 & 31
Va 14° 30' E
38.75 Set a charred Red Cedar post
3 X 3 in. 4 ft. 1 ft. deep, raised
mound of Earth 2 1/2 ft
high from pits 18 x 24 x
12 in. deep for 1/4 sec
cor,
78.75 The corner to secs 29, 30
31 and 32
Land level Valley
Soil firstrate

North between secs 29 and 30
Va 14° 30' E,

4000 Set a charred Red Cedar post
3 X 3 in 4 ft 1 ft deep raised
mound of earth 2 1/2 ft high
from pits 18 x 24 x 12 in. deep
for 1/4 sec, cor,
51.00 Point of Marsh 2.50 chains
wide bears NW and SE.
8000 Set a charred Red Cedar post
4 x 4 in 4 ft. 1 ft. deep, raised
mound of earth 2 1/2 ft
high from pits 18 x 24 x 12 in.
deep for corner to secs
19, 20, 29 and 30
Land level valley
Soil firstrate

East on random line
between secs 20 & 29
Va 14° 30' E,

3800 Leave valley and enter
upland bears N & S E,
4000 Set temporary 1/4 sec cor.
8070 Intersect N & S line 43
lks. North of corner to secs
20, 21, 28 and 29 from which
corner I run
N 89° 42' West on true line
between secs 20 and 29
Va 14° 30' E,
4035 Set a chained Red Cedar post
3X3 in. 4 ft. 1 ft. deep, raised
mound of earth 2 1/2 ft
high from pits 18 & 24 &
12 in deep for 1/4 sec. cor,
4070 The corner to secs. 19. 20. 29
and 30
Valley first rate
Upland second rate

West on random line
between secs. 19 and 30
Va 14° 30' E

4.50 Enter Marsh bears N & S.
40.00 Set temporary 1/4 sec cor,
4200 Leave Marsh bears N & S
7920 Intersect West boundary
7 lks North of corner to secs
19 and 30 from which corner
I run
N 89° 57' East on true line
between secs 19 and 30
Va 14° 30' E,
3920 Set a chained Red Cedar post
3X3 in. 4 ft. 1 ft. deep, raised
mound of earth 2 1/2 ft. high
from pits 18 X 24 X 12 in. deep
for 1/4 sec cor
7920 The corner to secs 19. 20,
29 and 30
Land level valley
Soil first rate

North between secs 19 and 20
Va 14° 25' E.

9.00 Leave valley and enter
Marsh bears N E & S W.

31.00 Set a charred Red cedar
post 4×4 in 4 ft. 1 ft. deep
raised mound of earth
2½ ft high from pits 18×
24×12 in deep for
Meander corner ~~and~~
~~Closing~~ Corner to fractional
secs 19 and 20
Land level valley
Soil first rate
October 6th 1877

Meanders here!

T. 35 N R 33 W.

General Description

This Township is composed
of rolling and undulating
upland and vales of
good-rich sandy loam.
of first quality adapted
to the production of all
grains and vegetables
suitable to the climate
The land is not dry and
arid but moist and
friable.

There is portion
of a beautiful fresh water
in the North West
corner of this Township
in secs. 19 and 20
There is a reedy, boggy
marsh extending
nearly 1 mile South
of lake into secs. 19
& 30.

T. 35 N R 33 W.

Meanders of Lake in Secs. 19 and 20.

Beginning at the Meander corner on line between secs 19 and 20 I run ~~North & East~~ (around margin of lake) in sec 20 as follows:

1.
N 45° E 5.00
N 1° E 2080 to the Meander
2. corner on Eastern margin of lake on the North Boundary of Nebraska

Beginning again at the Meander corner on line between secs 19 and 20 I run ~~Westward~~ (along South margin of lake) in Sec 19 as follows:

S 85° W. 3400 chs
West 1000 "
N ~~77~~ 78½° W. 36 ~~40~~ 70 " to
3. Meander corner on line between secs 19 and 24 on range line. Margin of lake marshy and boggy and covered with dense growth of reeds
October 6th 1877

We, hereby certify that we assisted Frank. M. Coowell deputy Surveyor, in surveying and Subdividing fractional Township number thirty five North of the base line of range number thirty-three West of the Sixth Principal Meridian Nebraska, and that said Township has been in all respects to the best of our Knowledge and belief well and faithfully Surveyed and the boundary monuments planted according to the instructions furnished by the Surveyor General, of dimensions, character Instruction

George Hadley Chainman
W S Orr Chainman
P F Monahan Cornerman
Wm J. Thompson Cornerman
W. R. Bacon, Flagman

Signed in my presence and sworn to before me

This 15th day of Nov. 1877
A. G. Kendall
Clerk Dist Ct
Howard Co Nebr

{and marking in the manner as specifically described in the foregoing field Notes}

I Frank M. Crowell deputy
Surveyor. do Solemnly Swear that in
pursuance of a joint Contract wherein
Nicholas J. Paul & Frank M. Crowell are
joint Contractors with John R. Clark
United States Surveyor General for the
District of Nebraska & Iowa, bearing
date the 30th day of July 1877. I
have well faithfully & truly in
my own proper person & in Strict
Conformity with the instructions
furnished by the Surveyor General
the Surveying Manual & the
Laws of the United States.
Surveyed all those parts or portions
of Tracts Township No 33 North, of Range
No 33 West of the 6th Principal
Meridian in Nebraska as represented
in the foregoing field Notes
as having been Surveyed under
my direction & do further
Solemnly swear that all
the Corners of said Surveys
have been Established and

perpetuated in strict accordance with the the Surveying manual printed instructions & special instructions of the Surveyor General, of dimensions character construction and marking, and in the manner as specifically described in the foregoing field Notes & that the foregoing are the true & original field notes of such Surveys.

Frank M Cromwell

Signed in my presence and sworn & before me this 3d day of Dec AD 1877

A J Kendall
Clerk Dist Court

Surveyor General's Office
Plattsmouth Neb- Mar 29th 1878

The foregoing field Notes of the Survey & Subdivision of Township No 35 North of Base line, of Range No 33 West of the 6th P. M. in Nebraska. Executed by Frank M. Cromwell Deputy Surveyor under Contract No 107 dated July 30th 1877. in the Months of October 1877. having been critically Examined, the necessary Corrections & Explanations made the said field Notes & the Surveys they describe, are hereby approved.

John C Clark.
Surveyor General

General Land Office • Original Field Notes

Book Number

565

The images in this file are photographs of the notes of the original surveys of the State of Nebraska on file in the Office of the Nebraska State Surveyor located in Lincoln, Nebraska.

The original surveys in Nebraska began in the mid 1850's and were completed in the mid 1880's. The Nebraska office of the Surveyor General was closed June 30, 1886.