General Land Office • Original Field Notes

Book Number

566

The images in this file are photographs of the notes of the original surveys of the State of Nebraska on file in the Office of the Nebraska State Surveyor located in Lincoln, Nebraska.

The original surveys in Nebraska began in the mid 1850's and were completed in the mid 1880's. The Nebraska office of the Surveyor General was closed June 30, 1886.

Index to

Town 1 North
of
Range 34 West of
The Sixth Principal
Meridian

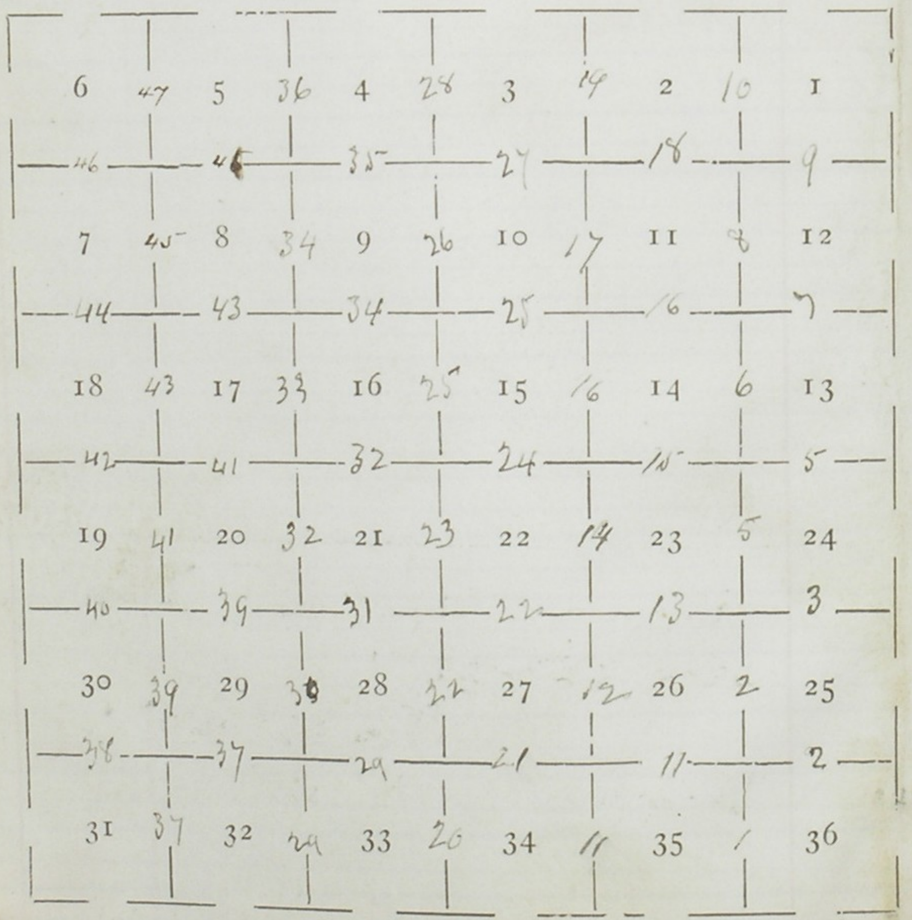

Town 1 N. Range 34 West 6 P.M.

Chains

Field Notes
of the
Survey and Subdivision
of
Township Number 1,
North
Range Number 34,
West of the
Sixth Principal Meridian
By
John B. Crosby Deputy Surveyor
under his Contract
No. 59
Dated June 29th 1872.

Work
Commenced August 12th 1872
Completed August 17th 1872

Town 1 N. Range 34 West 6 P.M

Chains

To determine the proper adjustment of my Compass for subdividing this township I commence at the corner to Townships 1 between Ranges 33 & 34 West and on the Base line and run North along the East boundary of Section 36

Variation 13° 40' East

39.89 to the established 1/4 Sec. Cor.

79.83 To the Corner to Sections 25 & 36 whereby I find that to run parallel to this line my Compass must be adjusted to a Variation of 13° 40' East

Subdivision Commenced August 12th 1872.

From the corner to Secs 35 & 36 on the Base line and South boundary of the Township I run North between Sections 35 and 36

Variation 13° 40' East

Town 1 N. Range 34 West 6 P.M

Chains

40 Set Post deposited Charred Stake, raised Mound of earth with pits as per instructions for 1/4 Sec. Cor.

80. Set Post deposited Charred stake raised Mound of earth with pits as per instructions for corner to Secs. 25, 26, 35 & 36.

Land broken 2nd Rate

East on random line between Secs 25 & 36

Va 13° 40 East

40 Set Post for temporary 1/4 Sec. Cor

80.05 Intersect east boundary of township 15 links north of corner to Secs 25 & 36 from which Cor I run N. 89° 54' W on true line between Secs, 25 & 36.

Va 13°, 40' East

40.02½ Set Post deposit Charred stake raise mound of earth with pits as per instructions for 1/4 Sec. Cor,

80.05 The Corner to Secs, 25, 26, 35 & 36.

Land broken 2nd Rate

Town 1 N. Range 34 West 6 P.M.

Chains	
	North between secs 25 & 26 va 13°40' East
40.	Set Post. deposite channel stake raise mound of earth with pits as per instructions for 1/4 sec. cor.
60.20	Channel of Dry Creek general course East.
80.	Set Post. deposite channel stake raise mound of earth with pits as per instructions for corner to secs. 23, 24, 25 & 26 Land badly broken by creek & bluffs. Soil 1st Rate
	East on random line between secs 24 & 25 Va 13°40' East
36.21	Channel of Dry Creek course East.
40.	Set Post for temporary 1/4 section corner
45.51	Channel of Dry Creek course South, general course East

Town 1 N. Range 34 West 6 P.M.

Chains	
55.81	Channel of Dry Creek course North East.
76.21	Bank south of channel of Dry Creek.
80.21	Intersect East line of township 27 links north of corner to sections 24 & 25 from which corner I run N 89°48' West on true line between secs. 24 & 25 va, 13°40' East
40.10½	Set Post deposite channel stake raise mound of earth with pits as per instructions for 1/4 sec. cor.
80.21	The corner to sections 23, 24 25 & 26. Land very broken by banks of creek Soil 1st Rate

Town 1 N., Range 34 W. 6th P.M.

Chains	
	North between Secs 23 & 24 Va, 13° 40' East
40	Set Post. deposit Chained stake raise Mound of earth with pits as per instructions for 1/4 Sec, cor.
80.	Set Post deposit Chained stake raise mound of earth with pits as per instructions for Cor. to Sections 13, 14, 23, & 24, Land Rolling 1st Rate

East on random line between Sections 13 & 24 Va, 13° 40' East

40.	Set Post for temporary 1/4 Sec. Cor
80,35	Intersects East boundary of township 48 links north of corner to Sections 13 & 24 from which corner I run N. 89° 39' W on true line between Sections 13 & 24. Va 13° 40' East

Town 1 N Range 34 W. 6 P.M.

Chains	
40,17½	Set Post. deposit Chained stake, raise mound of earth with pits as per instructions for 1/4 sec. cor.
80,35	The corner to Secs, 13, 14, 23 & 24 Land Rolling 2nd Rate

North between Secs. 13 & 14 Va 13° 40 East

40.	Set Post deposit Chained stake raise mound of earth with pits as per instructions for quarter Sec, Cor,
80.	Set Post deposit Chained stake raise Mound of earth with pits as per instructions for corner to Secs 11, 12, 13 & 14

Land rolling 2nd Rate

Town 1 N Range 34 W, 6th, M

Chains	
	East on random line between Secs 12 & 13 Va 13° 40' East
40	Set Post for temporary 1/4 sec cor
79.98	Intersect east boundary of Township at Cor. to Secs. 12 & 13 from which corner I run West, on true line between Secs 12 & 13 Va 13° 40' East
39.97½	Set Post, deposit charred stake, raise mound of earth with pit as per instructions for 1/4 sec. cor
79.95	The corner to Sections 11, 12, 13 & 14 — Land broken 2nd Rate

Town 1 N Range 34 West 6th Pm

Chains	
	North between Secs 11 & 12 Va 13° 40' East
40.	Set Post, deposit charred stake raise mound of earth with pit as per instructions for 1/4 sec cor.
60.20	Deep Ravine descends N 30° W.
80.	Set Post deposit charred stake raise mound of earth with pit as per instructions for Corner to Secs. 1, 2, 11 & 12 Land very broken 3rd Rate

August 12th 1872

Town 1 N. Range 34 West 6 P.M.

Chains	
	East on Random line between sections 1 & 12
	Va 13°40' E.
40.	Set Post for temporary 1/4 sec, cor,
80.40	Intersect east boundary of township 20 links north of cor to secs. 1 & 12 from which corner I run N. 89°51' W on true line between secs 1 and 12,
	Va 13°40' East
40 20	Set Post deposit charred stake raise mound of earth with pits as per instructions for 1/4 sec, cor
80.40	The corner to sections 1. 2 11 & 12
	Land rough & broken
	3d Rate

Town 1 N Range 34 W 6th P.M

Chains	
	North on random line between secs 1 & 2
	Va, 13°40' East
40.	Set Post for temporary 1/4 sec, cor
80.20	Intersect north boundary of township 40 links east of the corner to secs. 1 & 2 from which corner I run S 17' E. on true line between secs 1 & 2
	Va 13°40' East
40.20	Set Post deposit charred stake, raise mound of earth with pits as per instructions for 1/4 sec, cor,
80.20	The corner to sections 1, 2, 11 & 12,
	Land very broken
	Soil 3d Rate
	August 13th, 1872

Town 1 N. Range 34 West 6 P.M.

Chains	
	North between Secs 34 & 35 — Va. 15° 40' East
40.	Set Post deposit Chained stake raise Mound of earth with pits as per instructions for 1/4 Sec. Cor on South bank of deep ravine decend N. W.
80.	Set Post. deposit Chained stake. raise mound of earth with pits as per instructions for corner to Secs. 26, 27, 34 & 35 — Land broken 2nd Rate

East on random line between Secs. 26 & 35 Va. 15° 40' East

36,80	Ravine course N. W.
40.	Set Post for temporary 1/4 Sec. Cor Sec. Cor,
80.	Intersect North & South line 8 links South of corner to Secs. 25, 26, 35 & 36 from

Town 1 N Range 34 West 6 P.M.

Chains	
	which corner I run S. 89.5 W on this line between Secs. 26 & 35 Va 15° 40' East
40.	Set Post deposit Chained Stake raise Mound of earth with pits as per instructions for 1/4 Sec. Cor
80.	This corner to Sections 26, 27, 34 & 35 — Land broken 2nd Rate

North between Secs. 26 & 27 Va 15° 40' East

28,50	Channel of Dry Creek course North East
40.	Set Post on North bank of Creek deposit Chained Stake raise Mound of earth with pits as per instructions for 1/4 Sec. Cor
80.	Set Post. deposit Chained Stake raise Mound of earth with pits as per instructions for Cor to Secs 22, 23, 26 & 27. Land Cut by Creek & bluffs, Soil 1st Rate

Town 1 N. Range 34 West 6th P.M.

Chains	
	East on random line between Sections 23 & 26 Va 1°40' East
40.	Set Post for temporary 1/4 Sec. Cor
79.65	Intersect North & South line 20 links South of Cor to Secs 23. 24 25 and 26 from which corner I run S89.57' W on true line between Secs 23 & 26 Va. 13°40' East
39.82½	Set Post & pits Chained Stake raise Mound of earth with pits as per instructions for ¼ Sec Cor
79.65	The corner to sections 22, 23, 26 & 27 — Land rolling 2nd Rate

Town 1 N. Range 34 West 6th P.M.

Chains	
	North between Secs 22 & 23 Va 13°40' East
40	Set Post & pits Chained Stake raise Mound of earth with pits as per instructions for ¼ Sec. Cor.
80.	Set Post & pits Chained Stake raise Mound of earth with pits as per instructions for Corner to Sections 14, 15, 22 & 23. Land rolling 1st Rate

Town 1 N. Range 34 W. 6 P.M.

Chains	
	East on random line between Secs. 14 & 23 Va 13°40 East
40.	Set Post for temporary ¼ sec cor.
79.90	Intersect north & South line 25 links north of corner to Secs. 13, 14, 23 & 24 from which corner I run N. 89° 49' W on true line between Secs 14 & 23 Va 13°40' East
39.95	Set Post, deposit Charred Stake, raise Mound of earth with pits as per instructions for ¼ Sec. Cor.
79.90	The corner to Sections 14, 15, 22 & 23. Land broken 2nd Rate

Town 1 N. Range 34 W. 6 P.M.

Chains	
	North between Secs. 14 & 15 Va. 13°40' East
40.	Set Post, deposit Charred Stake, raise Mound of earth with pits, as per instructions for ¼ Sec. corner.
80.	Set Post deposit Charred Stake raise Mound of earth with pits as per instructions for corner to Sections 10, 11, 14 & 15 Land broken 2nd Rate
	East on random line between Sections 11 & 14 Va. 13°40' East
31.60	Channel of Ravine. Course N. W.
40.	Set Post for temperary ¼ Sec. Cor
79.90	Intersect North & South line 20 links south of corner to Sections 11, 12, 13 & 14 from which Corner I run S 89° 57' W. on true line between Secs. 11 & 14 Va. 13°40' East

Town 1 N. Range 34 W 6 P.M

Chains	
39.95	Set Post deposit charred stake raise mound of earth with pits as per instructions for 1/4 sec, cor.
79.90	The corner to sections 10 11, 14 & 15 — Land broken 2nd Rate

North between Sections 10 & 11

Va, 13° 40' East

40.	Set Post. deposit Charred stake, raise mound of earth with pits as per instructions for 1/4 sec, cor.
80.	Set Post. deposit Charred stake, raise mound of earth with pits as per instructions for corner to Secs. 2, 3, 10 & 11 in ravine Comm N. W. Land broken 2nd Rate

Town 1 N Range 34 W. 6 P.M

Chains	
	East on random line between Sections 2 & 11

Va 13° 40' East

40.	Set Post for temporary 1/4 sec, cor
59.70	Channel of Ravine comm N. W.
79.65	Intersect north South line 56 Links south of corner to Secs. 1. 2 11 and 12. from which corner I witness S 89° 36' W on true line between Sections 2 & 11.

Va 13° 40' East

39.82½	Set Post, deposit Charred Stake raise Mound of earth with pits as per instructions for quarter Sec, cor.
79.65	The corner to Sections 2 3, 10 and 11 Land very broken 3rd Rate.

Town 1 N. Range 34 W 6 P.M

Chains	
	North on random line between Secs 2 & 3, Va 13° 40' East
4.	Drain discends North West
40.	Set Post for temporary ¼ Sec Cor
80,75	Intersect north boundary of township 40 Links east of Cor. to sections 2 & 3 from which corner I run N. 17' E. on line between Secs, 2 & 3, Va 13° 40' East
40,75	Set Post deposit. Chained Stake raise mound of earth with pits as per instructions for ¼ Sec Cor.
80,75	The Corner to sections 2, 3 10 and 11 — Land high broken washed 3d Rate August 14th 1872

Town 1 N. Range 34 W. 6 P.M

Chain	
	North between sections 33 and 34. Va. 13° 40. East
40.	Set Post deposit Channel Stake raise mound of earth with pits as per instructions for ¼ Sec cor.
74.90	Channel of Dry Creek course East
80.	Set Post deposit Channel Stake raise mound of earth with pits as per instructions for Corner to Sections 27, 28, 33 & 34 top of east bank of Dry Creek, Land very broken Soil deep rock 1st Rate

Town 1 N. Range 34 W. 6 P.M.

Chains	
	East on random line between Sections 27 & 34 Va. 13° 40' East
38.45	Channel of Dry creek course North East
40.	Set Post for temporary 1/4 Sec. Cor.
42.25	Branch of Dry creek course north
79.65	Intersect North & South line 60 links North of corner to Sections 26, 27, 34 & 35 from which corner I run N 89° 34 W, on true line between Sections 27 & 34, Va. 13° 40' East
39.82	Set Post deposit Charred Stake. raise mound of earth with pits as per instructions for 1/4 Sec. cor
79.60	The corner to Sections 27, 28, 33 & 34, Land very broken by bluffs & banks. 2nd Rate

Town 1 N. Range 34 W. 6 P.M.

Chains	
	North between Secs. 27 & 28 Va. 13° 40' East
40.	Set Post deposit Charred Stake raise mound of earth with pits as per instructions for 1/4 Sec. Cor
80.	Set Post deposit Charred Stake raise mound of earth with pits as per instructions for cor to Secs. 21, 22, 27 & 28 Land rolling. Soil 1st Rate
	East on random line between Sections 22 & 27 Va 13° 40' East
40.	Set Post for temporary 1/4 Sec. cor
79.60	Intersect North & South line 3 links north of corner to Sections 22, 23, 26 & 27 from which Corner I. run N 89° 37' W, on true line between Secs 22 & 27 Va, 13° 40' East
39.80	Set Post. deposit Charred Stake raise mound of earth with pits as per instructions

Town 1 N. Range 34 W 6 P.M.

Chains	
79.60	for quarter section corner The corner to sections 21, 22, 27 & 28, Land Rolling, 1st Rate
	North between Secs. 21 & 22 va 13°40 East
40.	Set Post. deposit Chained stake raise mound of earth with pits as per instructions for ¼ sec, cor,
80.	Set Post deposit Chained stake, raise mound of earth with pits as per instructions for corner to Secs. 15, 16, 21 & 22 Land high & rolling 2nd Rate

Town 1 N. Range 34 West 6 P.M.

Chains	
	East on random line between Sections 15 & 22 Va 13°40' East
40.	Set Post for temporary ¼ Sec. cor
79.12	Intersect North & South line 39 links north of corner to Sections 14, 15, 22 & 23 from which corner I run N. 89° 44' W on true line between Secs. 15 & 22 Va 13°40 East
39.56	Set Post deposit Chained stake Raise mound of earth with pits as per instructions for ¼ Sec, cor,
79.12	The corner to Sections 15, 16, 21 & 22, Land high 2nd Rate

25

Town 1 N. Range 34 W. 6 P.M

Chains	
	North between Secs 15 & 16 Va 13°40 East
40.	Set Post. deposit Charred Stake raise mound of earth with pits as per instructions for ¼ sec. cor
80.	Set Post deposit Charred Stake, raise Mound of earth with pits as per instructions for corner to sections 9, 10, 15 & 16 Found high Mound 2nd Rule
	East on random line between Secs, 10 & 15; Va 13°40 East
40.	Set Post for temporary ¼ Sec. cor,
79.30	Intersect north & south line 15 links north of corner to Secs. 10, 11, 14 & 15 from which corner I run

Town 1 N. Range 34 W. 6 P.M

Chains	
	North 89° 54' West on true line between Secs 10 & 15; Va 13°40' East
39.65	Set Post. deposit Charred Stake raise mound of earth with pits as per instructions for ¼ Sec. cor.
79.30	The corner to sections 9, 10, 15 & 16 Found high Mound 2nd Rule
	North between Secs 9 & 10 Va 13°40' East
40.	Set Post. deposit Charred Stake raise mound of earth with pits as per instructions for quarter Sec. cor,
80.	Set Post deposit Charred Stake raise mound of earth with pits as per instructions for corner to Sections 3, 4, 9 & 10 Found high Mound 3rd Rule

Town 1 N. Range 34 West 6 P.M.

Chains	
	East on random line between Sections 3 & 10 Va 13° 40' East
28,24	Ravine course North
40.	Set Post for temporary 1/4 sec, Cor
79,85	Intersect north & south line 40 links north of corner to Sections 2, 3, 10 & 11 from which corner B. rem N 89° 45' W. on line line between secs 3 & 10 Va, 13° 40' East
39,92½	Set Post deposit charred stake raise mound of earth with pits as per instructions for Quarter sec, Corner
79,85	The corner to secs, 3, 4, 9 & 10 Land high & broken 2nd Rate

Town 1 N. Range 34 West 6 P.M.

Chains	
	North on random line between Sections 3 & 4 Va, 13° 40' East
40.	Set Post for temporary 1/4 sec, Cor
61,80	Ravine descends North, East
79,80	Intersect north boundary of township 12 links east of Cor. to Sections 3 & 4 from which corner B rem S 5' E. on true line between secs 3 & 4, Va 13° 40 East
39,80	Set Post deposit charred stake raise mound of earth with pits as per, instructions for 1/4 sec, Cor
79,80	The corner to Sections 3, 4, 9 and 10. Land very broken & washed soil thin 3rd Rate

August 15th 1872

Town 1 N Range 34 W, 6 P.M

Chains	
	North between Secs 32 & 33 Va 13° 40' East
24.75	Ravine runs West
40.	Set Post deposit Chained Stake raise Mound of earth with pits as per instructions for 1/4 Sec Cor
57.30	Channel of Dry Creek Course East,
80.	Set Post deposit Chained Stake raise Mound of earth with pits as per instructions for corner to sections 28, 29 32 and 33, Land very broken 2nd Rate
	East on random line between Sections 28 & 33 Va 13° 40' East
35.33	Channel of dry creek course North east,
40.	Set Post for temporary Quarter Section corner

Town 1 North Range 34 West 6 P.M

Chains	
79.35	Intersect North & South Line at corner to Secs. 27, 28, 33 & 34 on east bank of Dry creek from which corner I run West on true line between Secs. 28 & 33 Va 13° 40 East
39.67½	Set Post deposit Chained Stake raise Mound of earth with pits as per instructions for ¼ Sec. Cor,
79.35	The corner to sections 28, 29 32 & 33, Land broken 2nd Rate
	North between Secs 28 & 29 Va 13° 40' East
40.	Set Post deposit Chained Stake raise mound of earth with pits as per instructions for ¼ Sec Corner
80.	Set Post deposit Chained Stake raise mound of earth with pits as per instructions for Cor to Secs, 20, 21, 28 & 29 Land 2nd Rate

Town 1 N. Range 34 W, 6 P.M

Chains	
	East on random line between sections 21 & 28
40.	Set Post for temporary 1/4 sec cor
47.30	Ravine descends South East
79.80	Intersect North & South line 20 links north of corner to Secs 21, 22, 27 & 28 from which corner I run N 89° 31' W on line between Secs 21 & 28, Va 13° 40' East
39.90	Set Post deposit charred stake raise mound of earth with pits as per instructions for 1/4 sec. cor,
79.80	The corner to Secs 20, 21, 28 & 29 Land rolling 2nd Rate

Town 1 N. Range 34 W. 6 P.M

Chains	
	North between Secs 20 & 21 Va 13° 40' East
40.	Set Post, deposit charred stake raise mound of earth with pits as per instructions for 1/4 Section corner,
65.	An old wagon road leads east west,
80.	Set Post deposit charred stake raise mound of earth with pits as per instructions for corner to Secs, 16, 17, 20 & 21 Land high & slightly rolling 2nd Rate —

East on random line between Sections 16 & 21 Va 13° 40 East

38.85	Ravine descends northwest
40.	Set Post for temporary 1/4 sec. cor
79.65	Intersects north & south line 20 links north of corner to Secs 15, 16, 21 & 22 from which Corner I run N 89° 49' W

Town 1 N., Range 34 W., 6 P.M.

Chains	
	on true line between sections 16 & 21
	Va, 13° 40 East
39,82½	Set Post deposit Chained Stake raise Mound of earth with pits as per instruction for ¼ sec cor,
79,65	The corner to Sections, 16, 17, 20 & 21
	Land Broken 2nd Rate

North between Secs 16 & 17
Va 13° 40 East

12,	Deep Ravine descends North West
40.	Set Post deposit Chained Stake raise Mound of earth, with pits as per instructions for ¼ sec, cor
80.	Set Post deposit Chained Stake raise Mound of earth with pits as per instructions for Cor, to Secs, 8, 9, 16 & 17. This line runs across ravines & Spurs the whole distance, Land very broken & wooded. Soil thin dry 3rd Rate

Town 1 N. Range 34 W, 6 P.M.

Chains	
	East on random line between sections 9 & 16
	Va, 13° 40 East
40.	Set Post for Temporary ¼ sec. Cor
79,80	Intersect north & south line 12 links north of cor to Secs 9, 10, 15 & 16 from which corner I run N 89° 35' W. on true line between Secs 9 & 16
	Va, 13° 40' East
39,90	Set Post deposit Chained Stake raise Mound of earth with pits as per instructions for ¼ sec, cor
79,80	The corner to Secs. 8, 9, 16 & 17
	Land Slightly rolling 2nd Rate

North between Secs. 8 & 9
Va, 13° 40' East

40	Set Post deposit Chained Stake raise Mound of earth with pits as per instructions for ¼ sec, cor
80.	Set Post deposit Chained Stake raise mound of earth

35

Town 1 N. Range 34 W, 6 P.M.

Chains

with pits as per instructions for corner to Secs 4, 5, 8 & 9.
Land slightly rolling 2nd Rate

East on random line between Sections 4 & 9.
Va 1 3° 40' East

40. Set Post for temporary 1/4 sec. cor
46.80 Head of Ravine bears N. W
79.80 Intersect north & south line 20 links North of corner to Secs. 3. 4. 9 & 10 from which corner I run N 89° 5' W on true line between Sec. 4 & 9 va 1 3° 40' W.
39.90 Set Post deposit charred stakes raise mound of earth with pits as per instructions for 1/4 Sec. cor.,
79.80 The corner to Secs. 4, 5, 8 & 9.
Land Rolling 2nd Rate

Town 1 N. Range 34 W 6 P.M.

Chains

North on random line between Sections 4 & 5
Va, 1 3° 40' East
40. Set Post for temporary 1/4 Sec. cor
80.60 Intersect north boundary of township 30 links west of cor to Secs. 4 & 5 from which corner I run S. 1 3/4 W on true line between Secs 4 & 5 va 1 3° 40 East
40.60 Set Post deposit charred stakes raise Mound of earth with pits as per Instructions for Quarter Section corner,
80.60 The corner to Section 4, 5, 8 & 9
Land rolling 3rd Rate

August 16th 1872.

Town 1 N. Range 34 W. 6 P.M.

Chains	
	North between Secs 31 & 32 Va 13°40' east
40.	Set Post deposit charred stake raise mound of earth with pits as per instructions for 1/4 sec. corner,
80.	Set Post deposit charred stake raise mound of earth with pits as per instructions for corner to Secs. 29, 30, 31 & 32 Land broken 2nd Rate,

---

East on random line between Secs. 29 & 32 Va 13°40' East

40.	Set Post for temporary 1/4 Sec. cor
80.	Intersect north & south line 40 links north of cor to Secs 28, 29, 32 & 33 from which corner bears N. 89°45' W on true line between sections 29 & 32

Va. 13°40' East

Town 1 N. Range 34 W. 6 P.M.

Chains	
40	Set Post deposit charred stake raise mound of earth with pits as per instructions for 1/4 Sec. Cor,
80.	The corner to Sections 29, 30, 31 and 32, Land rolling 1st Rate

---

West on random line between Secs. 30 & 31 Va. 13°40' East

40.	Set Post for temporary 1/4 Sec. cor
79.25	Intersect west line of township 5 links south of corner to Sections 30 & 31 from which corner bears S 89°45 E on true line between Secs. 30 & 31

Va 13°40' East

39.25	Set Post deposit charred stake raise mound of earth with pits as per instructions for 1/4 Sec. cor,
79.25	The cor to Secs. 29, 30, 31 & 32 Land slightly rolling 1st Rate

Town 1 N. Range 34 W.

Chains	
	North between Secs 29 & 30 Va 13° 40' East
40.	Set Post deposit Chained Stake raise mound of earth with pits as per instructions for 1/4 sec. cor.
80.	Set Post deposit Chained Stake raise mound of earth with pits as per instructions for Corner to Sections 19, 20, 29 & 30 Land Rolling 1st Rate

---

East on random line between Sections 20 & 29 Va 13° 40' East

40.	Set Post for temporary 1/4 sec. cor
80.15	Intersect North & South line 15 links North of corner to Secs. 20, 21, 28 & 29 from which Corner I run N 89° 45' W on line between Secs 20 & 29 Va 13° 40' East

Town 1 N. Range 34 W.

Chains	
40.07½	Set Post deposit Chained Stake raise mound of earth with pits as per instructions for 1/4 sec. cor
80.15	The corner to Secs. 19, 20, 29 & 30 Land rolling soil 2nd Rate

---

West on random line between Sections 19 & 30 Va 13° 40' East

40.	Set Post for temporary 1/4 sec. cor
79.20	Intersect west boundary of Township 30 links North of corner to Secs 19 & 30 from which corner I run N 89° 45' E on true line between Secs 19 & 30. Va. 13° 40' East
39.20	Set Post deposit Chained Stake raise mound of earth with pits as per instructions for 1/4 sec. cor
79.20	The corner to Sections 19, 20, 29 & 30 Handsome rolling land soil 1st Rate

---

Town 1 N. Range 34 W. 6 P.M

Chains

North between Secs 19 & 20
Va 13°40' East

40. Set Post. deposit charred stake, raise mound of earth with pits as per instructions for 1/4 sec, cor,

80. Set Post, deposit charred stake raise mound of earth with pits as per instructions for corner to secs 17, 18, 19 & 20
Land rolling, 1st Rate

East on random line between sections 17 & 20
Va 13°40 East

40. Set Post for temporary 1/4 sec, cor

79.90 Intersect north & south line 20 links north of cor to secs 16, 17, 20 & 21 from which corner I run N 89°51' W. on true line between secs 17 & 20
Va 13°40' East

39.95 Set Post deposit charred stake raise mound of earth

Town 1 N. Range 34 West 6 P.M

Chains

with pits as per instructions for 1/4 sec, cor,

79.90 The corner to sections 17, 18, 19 & 20
Land broken 2nd Rate

West on random line between sections 18 & 19
Va. 13°40' East

40. Set Post for temporary 1/4 sec cor

80. Intersect West line of township 20 links north of cor to secs 18 & 19 from which cor I run N 89°51' E on true line between secs 18 & 19
Va 13°40' East

40. Set Post deposit charred stake raise mound of earth with pits as per instructions for 1/4 sec, cor

80. The corner to sections 17, 18 19 & 20
Land slightly rolling
1st Rate

Town 1 N, Range 34 West 6th P.M.

Chains	
	North between Secs 17 & 18 Va 13°40' East
40.	Set Post deposit Chained Stake raise Mound of earth with pits as per instructions for ¼ sec cor
80.	Set Post deposit Chained Stake raise Mound of earth with pits as per instructions for corner to secs 7, 8, 17 & 18 Land rolling 1st Rate

---

	East on random line between sections 8 & 17. Va 13°40' East
40.	Set Post for temporary ¼ sec, cor
80.10	Intersect north & south line 35 links north of corner to secs 8, 9, 16 & 17 for bottom of broad Ravine descends north, from which I run N 89° 45' W on line line between sections 8 & 17 Va 13°40 East

Town 1 N, Range 34 W 6th P.M.

Chains	
40.05	Set Post deposit Chained Stake raise Mound of earth with pits as per instructions for ¼ sec, cor.
84.10	The corner to secs. 7, 8, 17 & 18 Land Rolling 1st Rate

---

	West on random line between sections 7 & 18 Va 13°40 East
40	Set Post for temporary ¼ sec, cor
79.90	Intersect West boundary of Township 80 links north of corner to sections 7 & 18 from which corner I run N 89° 26 E. on run line between secs, 7 & 18 Va 13°40' East
39.90	Set Post deposit Chained stake raise Mound of earth with pits as per instruc tions for ¼ sec, cor
79.90	The corner to secs 7, 8, 17 & 18, Land Rolling, 1st Rate

---

Town 1 N. Range 34 W 6 P.M

Chains	
	North between secs 7 & 8
	Va 13 40' East
40.	Set Post deposit Chained Stake raise mound of earth with pits as per instructions for ¼ sec cor
80.	Set Post deposit Chained stake raise mound of earth with pits as per instructions for cor. to secs 5, 6, 7 & 8
	Soil 1st Rate; rolling

East on random line between Sections 5 & 8

Va 13 40' East

40.	Set Post for temporary ¼ sec. cor
58.85	Channel to Dry Creek Course North
80.35	Intersects North & South line 60. links North of corner to secs 4, 5, 8 & 9 from which corner I run N 89° 34' W, on true line between Sections 5 & 8.
	Va 13 40 East

Town 1 N. Range 34 West 6 P.M

Chains	
40.17½	Set Post deposit Chained stake raise mound of earth with pits as per instructions for ¼ sec cor
80.35	The corner to secs 5, 6, 7 & 8, Land 1st Rate

West on random line between sections 6 & 7

Va 13 40' East

40.	Set Post for temporary ¼ sec. cor
55.50	Channel of Ravine Course N. E.
79.50	Intersect West boundary of Township 68 links North of corner to sections 6 & 7 from which corner I run N 89° 32' E on true line between secs 6 & 7
	Va 13° 40' East
39.50	Set Post deposit Chained stake raise mound of earth with pits as per instructions for ¼ sec. cor,
79.50	The corner to secs 5, 6, 7 & 8 Land rolling, 1st Rate

Chains — Town 1 N. Range 34 W 6 P.

North on Random line between secs 5 & 6,
Va 13°40' East.

40, Set Post for temporary 1/4 sec co.

62,45 Channel of Dry creek decends North West.

79,20 Intersect north boundary of township 40 links West of corner to sections 5 & 6 from which corner I run S. 1.7' W on true line between Secs 5 & 6
Va, 13°40' East

39,20 Set Post deposits charred stake, raise mound of earth with pits as per instructions for 1/4 sec, cor.

79,20 The corner to secs 5, 6, 7 & 8
Land broken
Soil 1st Rate

August 17, 1872

Town 1 Range 34 West 6 P.M.

The general characteristics of this township, are like those of the adjacent township east fertile soil except on the higher lands, destitution of timber or durable water, & no grass fit for hay.

The west third part of this township, particularly sections 6, 7, 8, 18, 19, 20 & west part of 17 are superior both for quality of soil and beauty of surface,

A list of the names of the men employed to assist in running measuring & marking the lines and corners described in the foregoing field notes of Township No 1. North of the base line of Range No. 34 West of the 6th principal Meridian showing the respective capacities in which they acted

Thomas J Peirsol } chainmen
George W. Albee }
Joseph M Giles } axemen
Henry R. McDaniel }
Jesse A Smith Flagman

We here by certify that we assisted J. B. Kennedy deputy Surveyor in the subdividing Township number two North of the base line of Range number thirty four West of the sixth principal Meridian and that said Township has

been in all respects to the best of our knowledge & belief well and faithfully surveyed and the boundary monuments planted according to the instructions furnished by the Surveyor General

Thomas F. Perrzol } Chainmen
G. C. Albee }
Jos. H. B. Giles } Axemen
H. P. McLean }
Jesse A. Smith Flagman

Subscribed and sworn to by the above named persons before me a Justice of the Peace in & for the county of Sarpy in the State of Nebraska this 7th day of October 1872

T. H. Robertson
Justice of the Peace

I John B. Crosby deputy surveyor do solemnly swear that in pursuance of a contract with Hon E. E. Cunningham surveyor of public of the United States in the State of Nebraska bearing date the twenty ninth day of June 1872 and in strict conformity to the laws of the United States and the instructions furnished by said surveyor General I have faithfully surveyed the subdivisions of Township number One (1) North of the base line of Range thirty four West of the Sixth principal Meridian in the afore said State and do further solemnly swear that the foregoing are the true and original field notes of such survey

John B. Crosby
Deputy Surveyor

Subscribed by J. B. Crosby
deputy surveyor and sworn
to before me a Justice of
the Peace in & for the county
of Sarpy in the State of
Nebraska this 7th day of
October 1872.

T. W. Robertson
Justice of the Peace.

Surveyor Genl's Office

Nebraska Dec 24 1872

The foregoing field Notes of the
Survey and Subdivision of Township
No. one North of Base line of
Range 3rd. East of 6th P.M. in
Nebraska Executed by John
B. Crosby under his contract
No 39 dated June 29th 1872
and Monthly of August
1872. Having been critically
Examined the necessary Corrections
and Explanations Made the
said field Notes and Survey
thereon are hereby
approved.

E. E. Cunningham
Surveyor General

Index to

Town 2 North
of
Range 34 West
of the
Sixth Principal Meridian



Town. 2 N. Range 34 W. 6th P. M.

Field Notes
of the
Survey and Subdivision & Meanders
of
Township No 2 North
in
Range 34 West of the
Sixth Principal Meridian

By
John B. Crosby Deputy Surveyor
Under his
Contract No. 59
Dated June 29th 1872

Work
Commenced August 19th 1872

Completed August 24th 1872

Town.p 2 N. Range 34 W. 6th P.M.

Chains	
	To determine the proper adjustment of my compass for the subdivision of this township I commence at the corner to Townships 1 and 2 North, between Ranges 33 and 34 West and run north on a blank line along the east boundary of section 36
	Variation 13° 39 East
39.95	To a point 12 links west of the ¼ sec. corner
79.90	To a point 20 links west of the corner to sections 25 & 36
	To retrace this line or run parallel thereto, my compass must be adjusted to a variation of 13° 30' East
	Subdivision commenced August 19th 1872 on south boundary of township at the corner to Sections 35 & 36.

Town.p 2 N. Range 34 W. 6th P.M.

Chains	
	North between Secs 35 & 36
	Va. 13° 30' East
40.	Set Post deposit charred stake raise mound of earth with pits as per instructions for ¼ sec. cor.
80.	Set Post deposit charred stake, raise mound of earth with pits as per instructions for corner to secs. 25, 26, 35 & 36
	Land slopes north
	2nd Rate
	East on random line between sections 25 & 36
	Va. 13° 30' East
40.	Set Post for temporary ¼ sec. cor
80.65	Intersect east boundary of township 15 links south of cor. to secs. 25 & 36 from which corner I run S. 89° 54' W. on line between sections 25 & 36
	Va. 13° 30' east

Township 2 N. Range 34 W. 6 P.M.

Chains	
40.32	Set Post deposit charred stake raise mound of earth with pits as per instructions for ¼ sec. cor.
80.65	The corner to sections 25, 26, 35 & 36 — Land rolling, 2nd Rate

North between secs 25 & 26
Va, 13° 30' East

4.80	Head of Drain course N. W.
40.	Set Post. deposit charred stake raise mound of earth with pits as per instructions for ¼ sec. corner
48.	Drain ducends West
80.	Set Post deposit charred stake raise mound of earth with pits as per instructions for cor. to secs. 23, 24, 25 & 26 Land slopes north. 2nd Rate

Township 2 N. Range 34 W. 6 P.M.

Chains	
	East on random line between sections 24 & 25 Va 13° 30' east
20.80	Drain ducends north east
40.	Set Post for temporary ¼ sec. cor
64.05	Channel of Ravine course N. W.
80.30	Intersect east boundary of township at cor to secs 24 & 25 from which corner I run West on true line between secs. 24 & 25

Va, 13° 30' East

40.15	Set Post deposit charred stake. raise mound of earth with pits as per instructions for ¼ sec. cor.
80.30	The corner to sections 23, 24, 25 & 26. Land broken 2nd Rate

Town. 2 N. Range 34 West 6th P.M.

Chains	
	North between secs. 23 & 24 Va 13° 30' East
40.	Set Post deposit charred stake raise mound of earth with pits as per instructions for ¼ section corner,
80.	Set Post deposit charred stake raise mound of earth with pits as per instructions for corner to secs. 13, 14, 23 & 24 Land rolling 2nd Rate
	East on random line between sections 13 & 24 Va 13° 40' east
40.	Set Post for temporary ¼ sec. cor. in bottom of Ravine descends north west.
80.35	Intersect east boundary of township 15 links south of corner to secs. 13 & 24 from which corner I run S. 89° 54' W. on true line between secs 13 & 24

Town. 2 N. Range 34 W. 6th P.M.

Chains	
	Va, 13° 30' east
40.17½	Set Post deposit charred stake raise mound of earth with pits as per instructions for ¼ sec. cor.
80.35	The corner to secs. 13, 14, 23 & 24 Land rolling. 2nd Rate
	North between secs, 13 & 14 Va 13° 30' east
40.	Set Post deposit charred stake raise mound of earth with pits as per instructions for ¼ sec. cor.
44.	Ravine descends North West
65.30	Foot of bluffs south of Republican river bottom.
80.	Set Post deposit charred stake raise mound of earth with pits as per instructions for corner to sections 11, 12, 13 & 14. Land very rolling 2nd Rate

Town. 42. N. Range 34 W. 6. P.M.

Chains	
	East on random line between sections 12 & 13.
	Va, 13° 30 East
40.	Set Post for temporary 1/4 sec. cor
80.	Intersect east boundary of township 40 links north of corner to secs 12 & 13 from which corner I run N 89° 43' W. on true line between secs 12 & 13,
	Va, 13° 30' East
40.	Set Post deposit charred stake raise mound of earth with pits as per instructions for 1/4 sec. cor.
80.	The corner to secs. 11, 12, 13 & 14
	Land level. soil light and Sandy 2nd Rate.
	North between secs 11 & 12
	Va 13° 30' east
40.	Set Post deposit charred stake raise mound of earth with pits as per instructions for 1/4 sec. cor

Town. 42. N. Range 34 W. 6 P.M.

Chains	
43.	Set Post deposit charred stake raise mound of earth with pits as per instructions for meander corner on right bank of the Republican river
	The stream being nearly dbag 4 Chains over.
57.30	Set Post deposit charred stake raise mound of earth with pits as per instructions for meander corner on left bank of Republican river
	Distance across the river 14,30 Lks
80.	Set Post deposit charred stake raise mound of earth with pits as per instructions for corner to sections 1, 2, 11 & 12
	Land Low sandy river bottom 2nd " Rate

Town. 2 N. Range 34 W 6 P.M

Chains	
	East on random line between Sections 1 & 12
	Va 13° 30' East
40.	Set Post for temporary ¼ sec. cor.
54.20	Set Post for temporary Meander corner on left bank of Republican river.
	Chain over north channel of river
59.20	Intersect right bank of north channel of Republican river. Set Post for temporary meander corner
80.10	Intersect east boundary of Township, on a small Island in Republican river. 30 links north of corner to sections 1 & 12 from which corner I run N 89° 47 W. on true line between Secs 1, 12
	Va 13° 30' east
20.90	Intersect right bank of North channel of Republican river. Set Post deposit channel stake raise mound of earth with pits as per instructions for meander corner

Town. 2 N. Range 34 W, 6 P.M

Chains	
25.90	Intersect left bank of Republican river. Set Post deposit channel stake raise mound of earth with pits as per instructions for meander corner
40.05	Set Post. deposit channel stake raise mound of earth with pits as per instructions for ¼ sec cor
80.10	The corner to Sections 1, 2, 11 & 12
	Sand hills & Sandy
	2nd Rate

North on random line between Secs. 1 & 2

Va 13° 30' East

20.	Leave river bottom, enter bluffs
40.	Set Post for temporary ¼ sec. cor
79.80	Intersect north boundary of Township 10 links West of cor to sections 1 & 2 from which corner I run S 4' W on true line between Sections 1 & 2,
	Va. 13° 30' East
39.80	Set Post deposit channel stake raise mound of earth as per

Town. 2 N. Range 34 W. 6 P.M.

Chains	
	instructions for ¼ sec cor,
79,50	The corner to secs 1, 2, 11 & 12
	North part of line land
	broken, South part level & sandy
	2nd Rate -
	August 19th 1872
	North between secs 34 & 35
	Va, 13°, 30' East
40.	Set Post deposit charred
	stake, raise mound of earth
	with pits as per instructions for
	¼ sec. cor
80.	Set Post deposit charred
	stake, raise mound of earth
	with pits as per instructions
	for corner to secs. 26 27, 34 & 35
	at bottom of a deep Ravine
	course North,
	Land very broken
	3rd Rate

Town. 2 N. Range 34 W. 6 P.M.

Chains	
	East on random line between
	secs. 26 & 35
	Va, 13°, 30' East
29,55	Deep ravine descends N. W
40.	Set Post for temporary ¼ sec, cor
79,75	Intersect North & South line 45
	links South of corner to sections
	25, 26, 35 & 36, from which
	cor. I run S 89° 45' W on line line
	between secs 26 & 35
	Va, 13° 30' East
39,87½	Set Post. deposit charred
	stake, raise mound of earth
	with pits as per instructions
	for ¼ sec. cor,
79,75	The corner to sections, 26,
	27, 34 & 35,
	Land broken 2nd Rate

Town. 2 N. Range 34 W. 6. P. M.

Chains	
	North between Secs. 26 & 27 Va. 13° 30' East
40.	Cross spurs & ravines. Set Post deposit Chained Stake raise Mound of earth with pits as per instructions for Quarter Sec. Cor.
48.80	Channel of ravine Course N.W.
75.	Leave bottom of Dry Creek
80.	Set Post deposit Chained Stake raise Mound of earth with pits as per instructions for Corner to Secs 22, 23, 26 & 27 on east bluff of Dry Creek. Land very broken 3° Rate
	East on random line between Sections 23 & 26 Va 13° 30' East
35.60	Channel of Ravine Course N.W.
40.	Set Post for temporary ¼ Sec. Cor.
80.40	Intersect North & South line 40 links South of Cor to Secs

Town. 2 N. Range 34 W. 6. P. M.

Chains	
	23, 24, 25 & 26 from which corner I run S 89° 45' W on true line between Sections 23 & 26. Va. 13 30' East
40.20	Set Post deposit Chained Stake raise Mound of earth with pits as per instructions for ¼ Sec. Cor
80.40	The corner to Secs. 22, 23, 26 & 27 Land broken 3° Rate
	North between Sections 22 & 23 Va 13° 30' East
40.	Set Post deposit Chained Stake raise Mound of earth with pits as per instructions for ¼ Sec. Cor on South bank of Ravine Course S. W.
80.	Set Post deposit Chained Stake raise Mound of earth with pits as per instructions for Corner to Secs. 14, 15, 22 & 23. in bottom of ravine Course N. W. This line runs wholly across very broken light sandy land. 3° Rate

Town 2 N. Range 34 W. 6 P.M.

Chains	
	East on random line between secs 14 & 23.
	Va. 13° 30' East
40.	Set Post for temporary 1/4 sec. cor
80.70	Intersect north & south line 50 links south of the cor to secs 13, 14, 23 & 24 from which corner I run. S 89° 39' W. on true line between secs. 14 & 23.
	Va 13° 30' East
40.35	Set Post deposit charred stake raise mound of earth with pits as per instructions for 1/4 sec. cor
80.70	The corner to secs. 14, 15, 22 & 23
	Land broken 3° Rate
	North between secs 14 & 15
	Va. 13° 30' East
40.	Set Post deposit charred stake raise mound of earth with pits as per instructions for 1/4 sec. cor.
55.	Channel of Deep Ravine Course N. Enter bottom

Town 2 N. Range 34 W. 6 P.M.

Chains	
80.	Set post deposit charred stake raise mound of earth with pits as per instructions for corner to secs 10, 11, 14 & 15 in old channel of ravine course North
	Land sandy & badly broken 3° Rate
	East on random line between secs 11 & 14
	Va 13° 30' East
40.	Set Post for temporary 1/4 sec. cor in Mouth of broad ravine course North
80.15	Intersect north & south line 15 links north of corner to secs. 11, 12, 13 and 14 from which corner I run N 89° 54' W on true line between secs 11 & 14
	Va 13° 30' East
40.07½	Set Post deposit charred stake raise mound of earth with pits as per instructions for

Town 2 N Range 34 W 6 P.M.

Chains	
	quarter section corner.
80,15	The corner to sections 10 11, 14 & 15 —
	Land level light sandy river bottom 2nd Rate
	North between sections 10 & 11
	Va, 13°, 30' East
10.70	Intersect right bank of Republican river. Set Post ~~deposite~~ charred Stake raise mound of earth with pits as per instructions for meander corner.
	The river being nearly dry I chain over.
23.70	Intersect left bank of river Set Post deposite charred stake raise mound of earth with pits as per instructions for meander corner.
	Distance across the river 13. chs
40.	Set Post deposite charred

Town 2 N. Range 34 W, 6 P.M.

Chains	
	stake raise mound of earth with pits as per instructions for 1/4 sec. cor
80	Set Post deposite charred stake raise mound of earth with pits as per instructions for corner to secs. 2, 3, 10 & 11 on west bank of creek. course South East.
	Soil light & sandy. Land level, Second rate —
	East on random line between sections 2 & 11
	Va. 13° 30' East
40.	Set Post for temporary 1/4 sec, cor
80.	Intersect north & south line 40 links north of cor to secs, 1, 2, 11 & 12 from which corner I run N 89° 43 W. on true line between secs 2 & 11
	Va 13° 30' East
40.	Set Post deposite charred stake

Town. 2 N. Range 34 W. 6 P.M.

Chains	
	raise mound of earth with pits as per instructions for ¼ sec. cor.
80.	The corner to sections 2, 3, 10 & 11. Land level & sandy 2nd Rate

North on random line between sections 2 & 3 Va 13° 30' East

18.50	Channel of creek heavily skirted with brush principally plum cherry willow with a scattering cottonwood trees general course S, E.
20.	Leave river bottom, enter bluffs.
40.	Set Post for temporary ¼ sec cor
79.50	Intersect north boundary of township 7 links west of corner to sections 2 & 3 from which cor I run South 3' ~~East~~ West on line

Town. 2 N. Range 34 W 6 P.M.

Chains	
	line between sections 2 & 3 Va 13° 30' east
39.50	Set post deposit Channel stake raise mound of earth with pits as per instructions for ¼ sec. cor.
79.50	The corner to sections. 2, 3 10 & 11 Land broken 2nd Rate

August 20th 1872

Subdivisions

North between Secs 33 & 34 Va, 13° 30' East

31.80	Channel of Ravine Course N, W.
40.	Set Post deposit Channel stake raise mound of earth with pits as per instructions for ¼ sec. cor
80.	Set Post deposit Channel stake raise mound of earth with pits as per instructions for Cor to Secs. 27, 28, 33 & 34 Land high broken 3rd Rate

Town 2 N. Range 34 W 6 P.M.

Chains	
	East on random line between Sections 27 & 34 Va. 13° 30' East
40.	Set Post for temporary 1/4 sec corner,
80.20	Intersect north & south line 25 links north of corner to secs 26, 27, 34 & 35 from which corner I run N 89° 49' W on true line between secs 27 & 34 Va 13° 30' East
40.10	Set Post deposit Charred stake, raise mound of earth with pits as per instructions for 1/4 sec, cor
80.20	The corner to secs 27, 28 33 & 34, Sand rolling 2nd Rate

Town 2 N. Range 34 W 6 P.M.

Chains	
	North between secs 27 & 28 Va 13° 30' east
40.	Set Post deposit Charred stake, raise mound of earth with pits as per instructions for 1/4 sec. cor
80.	Set Post deposit Charred stake raise mound of earth with pits as per instructions for corner to secs 21, 22, 27 & 28 Sand high light and rolling 2nd Rate
	East on random line between Sections 22 & 27 Va. 13° 30' east
40.	Set Post for temperary 1/4 sec Corner
61.45	Channel of Dry Creek course North
80.20	Intersect North & South line 45 links South of Corner to secs 22 23 26 & 27 from which corner I run S 89° 41' W on true

Town 2 N Range 34 W 6th P.M.

Chains	
	line between sections 22 & 27
	Va 13° 30' East
40,12½	Set Post deposit Charred stake raise mound of earth with pits as per instructions for ¼ sec. cor
80,25	The corner to sections 21, 22, 27 & 28 West half of this line level East part very sandy and broken 3d Rate

North between secs 21 & 22
Va, 13° 30' East

40.	Set Post deposit Charred stake raise mound of earth with pits as per instructions for ¼ sec cor,
80.	Set Post deposit Charred stake raise mound of earth with pits as per instructions for cor to secs. 15, 16, 21 & 22. Land rolling Sandy 3d Rate

Town 2 N Range 34 W 6th P.M.

Chains	
	East on random line between sections 15 & 22
	Va 13° 30' East
40.	Set Post for temporary ¼ sec. cor
59.	Channel of dup Dry creek runs North.
80.	Intersect north & south line 40 links south of corner to secs. 14, 15, 22 & 23 from which corner I run S. 89° 43' W on true line between sections 15 & 22
	Va 13° 30' East
40.	Set Post. deposit Charred stake raise mound of earth with pits as per instructions for ¼ sec. cor
80.	The corner to secs 15, 16, 21 & 22 Land broken & Sandy 3d Rate

North between secs. 15 & 16
Va. 13° 30' East

40.	Set Post. deposit Charred stake raise mound of earth with pits as per instructions for ¼ sec. cor

Town 2 N. Range 34 W. 6th PM

Chains	
	at foot of bluffs South of Republican river bottom.
80.	Set Post deposit Chained Stake raise mound of earth with pits as per instructions for corner to Secs. 9. 10. 15 & 16. South half of this line is across sand hills & hollows. North half light & sandy river bottom
	Land 3rd Rate
	East on random line between sections 10 & 15
	Va, 13° 30' East
27.30	A point where this line touches ~~head~~ Southward the right bank of Republican river.
40.	Set Post for temporary ¼ Sec. cor
80.30	Intersect north & South line 20 links north of corner to Secs 10, 11 14 & 15 from which corner I run N 89° 5' W on true line between sections 10 & 15

Town 2 N. Range 34 W. 6th PM

Chains	
	Variation 13° 30' East
40.15	Set Post deposit Chained Stake raise mound of earth with pits as per instructions for ¼ Sec. cor
80.30	The corner to Secs. 9, 10, 15 & 16. River bottom light sandy soil
	Land Inack 2nd Rate,
	North between Secs. 9 & 10
	Va, 13° 30' East
7.	Reach scattering cottonwood timber
10.50	Intersect right bank of Republican river. Set Post deposit Chained Stake raise mound of earth as per instructions for Meander corner.
	The river being nearly dry I chain over.
16.10	Intersect left bank of river. Set Post deposit Chained Stake. raise mound of earth with pit as per instructions for Meander corner.
	Distance across the river 5.60 chs
40.	Set Post deposit Chained Stake raise mound of earth with pits

Town 2 N. Range 34 W. 6 P.M.

Chains	
	as per instructions for 1/4 sec. cor
80.	Set Post deposit charred stake raise mound of earth with pits as per instructions for corner to sections 3, 4, 9 & 10
	Soil light & sandy
	Land line 2nd Rate
	East on random line between sections 3 & 10
	Va, 13° 30' East
40.	Set Post for temporary 1/4 sec. cor
80.70	Intersect north & south line 50 links north of corner to secs 2, 3, 10 & 11, from which cor, I run N 89° 39' W. on the line between secs 3 & 10
	Va, 13° 30' East
40.35	Set Post deposit charred stake raise mound of earth with pits as per instructions for 1/4 sec. cor
80.70	She corner to secs, 3, 4, 9 & 10
	Land high level river bottom
	1st Rate

Town 2 N. Range 34 W. 6 P.M.

Chains	
	North on random line between sections 3 & 4
	Va 13° 30' East
3.30	Leave river bottom. enter bluffs
40.	Set Post for temporary 1/4 sec. cor
44.	Drain decends S.W.
80.80	Intersect north Boundary line of township. 65 links west of corner to sections 3 & 4 from which corner I run S 28' W. on the line between sections 3 & 4
	Va, 13° 30' East
40.80	Set Post deposit charred stake raise mound of earth with pits as per instructions for 1/4 sec. cor
80.80	She corner to secs. 3, 4, 9 & 10
	Land high & rolling
	2nd Rate
	August 21st 1872

Town 2 N Range 34 W. 6 PM

Chains	
	North between secs 32 & 33. Va 13° 30' East
15.50	Channel of deep ravine course N.W.
40.	Set Post deposit charred stake raise mound of earth with pits as per instructions for 1/4 sec. cor.
80.	Set Post deposit charred stake raise mound of earth with pits as per instructions for corner to secs 28, 29, 32 & 33. on east bank of drain. Land rolling 2nd Rate
	East on random line between secs. 28 & 33. Va. 13° 30' East
40.	Bottom of Ravine course N.W. Set Post for temporary 1/4 sec. cor
79.90	Intersect north & south line 40 links south of corner to secs 27. 28. 33 & 34 from which corner I run S. 89° 43' W on line line between secs 28 & 33 Va 13° 30' East

Town 2 N. Range 34 W. 6 P.M.

Chains	
39.95	Set Post deposit charred stake raise mound of earth with pits as per instructions for 1/4 sec. cor,
79.90	The corner to sections 28, 29, 32 & 33 Land rolling 2nd Rate
	North between sections 28 & 29 Va. 13° 30' East
40.	Set Post deposit charred stake raise mound of earth with pits as per instructions for 1/4 sec. cor
43.50	Deep ravine course N.W. Across ravines & ridges.
80.	Set Post deposit charred stake raise mound of earth with pits as per instructions for cor to secs. 20, 21, 28 & 29 Land very broken 2nd Rate
	East on random line between sections 21 & 28 Va. 13°. 30' East
40.	Set Post for temporary 1/4 sec. corner

Town 2 N Range 34 W. 6 P.M

Chains	
80.10	Intersect north & south line 15 links South of corner to secs 21, 22 27 & 28. from which corner I run S 89° 54' W on true line between secs 21 & 28 Va. 13° 30' East
40.05	Set Post. deposite charred stake raise mound of earth with pits as per instructions for 1/4 sec. cor.
80.10	The corner to secs. 20, 21, 28 & 29 Land sandy & rolling 2nd Rate
	North between secs 20 & 21 Va 13° 30' East
20.	Channel of dry creek course North East
40	Set Post deposite charred stake raise mound of earth with pits as per instructions for quarter sec. cor. in drain course N. E. Across sand ridges & hollows

Town 2 N Range 34 W. 6 P.M

Chains	
80.	Set Post deposite charred stake raise mound of earth with pits as per instructions for corner to sections 16, 17, 20 & 21 in Channel of dry creek course N. W. Land broken & very sandy 3d Rate
	East on random line between sections 16 & 21 Va 13° 30' East
40.	Set Post for temporary 1/4 sec. cor
80.45	Intersect north & south line 50 links South of corner to sections 15, 16, 21 & 22 from which cor. I run S. 89° 39' W on true line between secs 16 & 21 Va. 13° 30' East
40.22½	Set Post deposite charred stake raise mound of earth with pits as per instructions for 1/4 sec. cor
80.45	The corner to secs. 16, 17, 20 & 21 This line crosses beds & ridges of drifting sand for nearly the whole distance Land 3d Rate

Town 2 N. Range 34 W. 6 P.M.

Chains	
	North between Sections 16 & 17
	Va 13° 30' East
10.	Reach Republican river bottom
40.	Set Post deposits charred stake raise mound of earth with pits as per instructions for 1/4 sec. cor
75.	Intersect right bank of Republican river. Set Post deposits charred stake raise mound of earth with pits as per instructions for Meander corner,
	The river being nearly dry I chain on. in dry river bed
80	Set Post for temporary corner to sections 8, 9, 16 & 17 in dry bed of river channel
	Land on river bottom produces heavy grass of good quality
	1st Rate
	East on random line between sections 9 & 16
	Va 13° 30' East

Town 2 N. Range 34 W. 6 P.M.

Chains	
	From temporary cor to secs 8, 9, 16 & 17 in dry channel of river.
6.92	Intersect right bank of Republican river Set Post for temporary Meander corner.
40.	Set Post for temporary 1/4 sec, cor
80.25	Intersects north & south line 50 links South of corner to secs. 9, 10, 15 & 16 from which corner I run S 89° 39' W.
	on true line between secs 9 & 16. Variation 13° 30' East
40.12½	Set Post deposits charred stake raise mound of earth with pits as per instructions for 1/4 sec, cor,
73.33	Set Post deposits charred stake raise mound of earth with pits as per instructions for Meander corner on right bank of river,
80.25	The temporary corner to secs, 8, 9, 16 & 17 in dry channel of river,
	River bottom on this line, low sandy & moist, producing fine grass
	1st Rate

Town 2 N. Range 34. W 6 P.M

Chains	
	North between Secs 8 & 9
	Va 13° 30' East
5.77	From temporary corner to secs. 8 9, 16 & 17 in dry channel of river Intersects left bank of Republican river. Set Post deposits charred stake, raise mound of earth with pits as per instructions for Meander corner
40.	Set Post deposits charred stake raise mound of earth with pits as per instructions for 1/4 sec, cor.
43.	Leave river bottom & enter bluffs
69.15	Channel of creek 20 links wide skirted with brush & timber Course S. E. affords durable water
80.	Set Post deposits charred stake raise mound of earth with pits for corner to secs 4, 5, 8 & 9 in drain course S. W.
	Bottom Sand Swell & good soil. Upland broken soil good - 1st Rate

Town 2 N. Range 34 W, 6 P.M

Chains	
	East on random line between secs 4 & 9
	Va, 13° 30' East
29.85	Deep drain course South
40.	Set Post for temporary 1/4 sec. cor at foot of bluffs north of river bottom.
79.85	Intersect north & south line 65 links South of corner to secs. 3, 4, 9 & 10 from which corner I run S. 89°, 32' W on true line between secs. 4 & 9
	Va, 13° 30' East
39.92½	Set Post deposits charred stake raise mound of earth with pits as per instructions for 1/4 sec, cor
79.85	The corner to secs, 4, 5, 8 & 9.
	Land rolling, soil 1st Rate

Town 2 N. Range 34 W. 6 P.M.

Chains	
	North on random line between sections 4 & 5 Va 13° 30' East,
40.	Set Post for temporary ¼ sec. cor
79.10	Intersect north line of township 40 links east of corner to secs, 4 and 5. from which corner I run S 17' East on true line between sections 4 & 5 Va, 13° 30' East
39.10	Set Post deposit charred stake
	raise mound of earth with pits as per instructions for ¼ sec, cor
79.10	The corner to secs, 4, 5, 8, & 9, Land high & gently rolling 1st Rate
	August 22nd 1872

Town 2 N. Range 34 W, 6 P.M.

Chains	
	North between sections 31 & 32 Va 13° 30' east
38.	Head of Drain deceases N. W.
40	Set Post deposit charred stake raise mound of earth with pits as per instructions for ¼ sec, cor.
80.	Set Post deposit charred stake raise mound of earth with pits as per instructions for corner to sections 29, 30 31 & 32. Land rolling & heard 2nd Rate
	East on random line between secs. 29 & 32. Va. 13° 30' East
39.75	Channel of deep Ravine course N. W.
40.	Set Post for temporary ¼ sec. cor
79.90	Intersect North & South line 8 links South of corner to secs, 28, 29, 32 & 33 from which corner I run S 89° 30' W on true line between sections 29 & 32. Va 13° 30' East

Town 2 N. Range 34 W. 6 P. M.

39.95	Set Post deposit Chained stake raise mound of earth with pits as per instructions for ¼ sec cor
79.90	The corner to Sections 29, 30. 31 & 32, Land slightly rolling 1st Rate
	West on random line between Sections 30 & 31. Va 13° 30' East
40.	Set Post. for temporary ¼ Sec. cor
49.80	Channel of deep Ravine Course N. W Intersect West boundary of Township 49 Links
80.	South of corner to Secs 30 & 31 from which corner I run S 89° 39' E. on true line between Secs 30 & 31 Va. 13° 30' East
40.	Set Post deposit Chained Stake raise mound of earth with pits as per instructions for ¼ Sec. Cor.
80.	The corner to Secs 29, 30, 31 & 32 Land rolling, 1st Rate

Town 2 N Range 34 W 6 P. M.

Chains

	North between sections 29 & 30 Va, 13° 30' East
40.	Set Post deposit Chained stake raise mound of earth, with pits as per instructions for ¼ Sec. cor.
80.	Set Post deposit Chained stake raise mound of earth with pits as per instructions for cor. to Sections 19, 20, 29 & 30. This line crosses high ridges and numerous drains. Land Sandy 3rd Rate
	East on random line between Sections 20 & 29 Va 13° 30' East
40.	Set Post for temporary ¼ Sec. Cor.
55.20	Drain course N. E.
71.35	Channel of deep ravine course N. E.
80.35	Intersect north & south line 20 links south of corner to Secs. 20, 21, 28 & 29 from which corner I run S 89° 57' W

41

Town 2 N. Range 34 W 6th P.M.

Chains	
	on true line between secs. 20 & 29 Va 13° 30' East
40.17½	Set Post deposit charred stake raise mound of earth with pits as per instructions for ¼ sec. cor
80.35	The corner to secs. 19. 20 29 & 30 Very light rough sandy land 3d Rate

West on random line between sections 19 & 30

Va. 13° 30' East

18.25	Channel of deep Ravine Course North
40.	Set Post for temporary ¼ sec cor
75.75	Channel of Dry creek course North
80.15	Intersect West line of township 26 links north of corner to sections 19 & 30 from which corner I run N. 89° 57 E. on true line between secs. 19 & 30.

Va. 13° 30' East

40.15	Set Post deposit charred stake raise mound of earth with

Town 2 N. Range 34 W. 6th P.M.

Chains	
	pits as per instructions for ¼ sec. cor
80.15	The corner to Sections 19, 20, 29 & 30 This line runs across sand knobs and hollows. Land 3d Rate

North between Sections 19 & 20

Va 13° 30' East

10.60	Drain crosses West
40.	Set Post deposit charred stake raise mound of earth with pits as per instructions for ¼ sec. cor
60.	Steep bluffs & enter Republican river bottom.
74	Intersect right bank of Republican river. Set Post deposit charred stake raise mound of earth with pits as per instructions for Meander corner The river being nearly dry I chain on in dry channel.
80.	Set Post for temporary corner to sections 17, 18, 19 & 20 in dry river bed Sand light sandy & broken 3d Rate

Town 2 N. Range 34 W. 6 P.M.

Chains	
	East on random line between sections 17 & 20
	Va. 13° 30' East
	From temporary cor to secs 17, 18 19 & 20 in dry channel of river
2,85	Intersect right bank of Republican river, Set Post for temporary Meander Corner,
40.	Set Post for temporary 1/4 sec cor
56.40	Foot of bluffs South of river bottom.
79.90	Intersect North & South line 10 links North of corner to sections 16, 17, 20 & 21 from which corner I run N 89° 56 W. on true line between secs, 17 & 20
	Va, 13° 30' East
39.95	Set Post deposit charcoal stake raise mound of earth with pits as per instructions for 1/4 sec, cor
77.05	Set Post deposit charcoal stake raise mound of earth with pits as per instructions for meander corner, on right bank of Republican river
79.90	The temporary corner to

Town 2 N. Range 34 W. 6 P.M.

Chains	
	Sections 17, 18, 19 & 20 in dry channel of river.
	Bed bottom dry & sandy 3rd Rate
	West on random line between Sections 18 & 19
	Va. 13° 30' East
	From temporary corner to secs 17, 18 19 & 20 in dry channel of river
3,85	Intersects left bank of Republican river Set Post for temporary Meander corner
39,85	Intersect left bank of Republican river Set Post for temporary Meander cor.
40.	Set Post in dry channel of river for temporary 1/4 sec. cor
	Across dry Channel of river.
68	Intersect right bank of Republican river Set Post for temporary meander corner.
80,20	Intersect West boundary of township 50 links North of corner to sections 18 & 19 from which corner I run N. 89° 39' E on true line between sections 18 & 19.

45

Town 2 N. Range 34 W 6 0 M

Chains	
	Variation 13° 30' East
12,80 ~~70~~	Intersect right bank of Republican river. Set Post deposit chained stake raise mound of earth with pits as per instructions for Meander corner.
	Chain on in dry bed of river
40.20	Set Post for 1/4 sec. cor. This corner being in the river bed which is at this time temporarily dry. must necessarily be only a temporary corner
	Chain on in dry channel
40,~~75~~ 35	Left bank of River Set post deposit chained stake raise mound of Earth with pits as per instructions for meander corner
	Distance across river on this line
	From temporary 1/4 cor. East 27.35 0.
	" " " East .55
	= 7.90
76.35	Left bank of river. Set Post deposit chained stake

Town 2 N. Range 34 W. 6 0 M

Chains	
	raise mound of earth with pits as per instructions for Meander corner
	Chain on in dry Channel
80.20	The temperary corner to sections 17, 18, 19 & 20 in dry bed of river
	The land along this line is low and sandy. with sparse young cottonwoods & very little vegetation growing thereon
	3rd Rate
	North between secs. 17 & 18
	Var. 13° 30' East
	From temperary corner to secs 17, 18, 19 & 20 in dry channel of river
	I chain over
8.20	Intersect left bank of Republican river Set Post deposit chained stake raise mound of earth with pits as per instructions for Meander corner
40.	Set Post deposit chained stake raise mound of earth with pits as per instructions for 1/4 sec. cor

47.4

Town 2 N. Range 34 W. 6 P.M.

Chains	
80.	Set Post deposit Chained stake raise mound of earth with pits as per instructions for corner to sections 7, 8, 17 & 18. Land low & sandy 2nd Rate
	East on random line between sections 8 & 17 Va. 13° 30' East
40.	Set Post for temporary 1/4 sec. cor
66.90	Intersect left bank of Republican river Set Post for temporary meander corner.
	Chain on dry river channel
79.80	Intersect north & south line
66.90	20 links north of temporary cor. to secs 8, 9,
179°	16 & 17, in dry channel from which corner bears N 89° 51' W. on run line between secs. 8 & 17.
	Va 13° 30' East
12.80	To left bank of river. Set Post deposit Chained stake raise mound of earth with pits as per

Town 2 N. Range 34 W. 6 P.M.

Chains	
	instructions for meander corner
39.90	Set Post deposit Chained stake with pits as per instructions for raise mound of earth for 1/4 section corner.
79.80	The corner to secs 7, 8, 17 & 18 Land low & sandy 2nd Rate
	West on random line between sections 7 & 18. Va. 13° 30' East
40.	Set Post for temporary 1/4 sec. cor
80.55	Intersect west boundary of township 25 links North of corner to sections 7 & 18 from which corner I rem. N 89° 49' East on run line between secs 7 & 18 Va 13° 30' E.
40.55	Set Post deposit Chained stake raise mound of earth with pits as per instructions for 1/4 sec. cor
80.55	The corner to secs. 7, 8, 17 & 18. Land high river bottom 1st Rate

Town 2 N. Range 34 W. 6 P.M.

Chains	
	North between Secs 7 & 8 Va. 13° 30 East
40.	Set Post deposit Chained stake raise mound of earth with pits as per instructions for quarter sec. cor,
43.	Foot of bluffs north of river bottom
80.	Set Post deposit Chained stake raise mound of earth with pits as per instructions for corner to Secs, 5, 6, 7 & 8, Soil 1st Rate.

East on random line between sections 5 & 8.
Va. 13°. 30' East

40.	Set Post for temperary ¼ sec cor
69.05	Channel of creek 25 links wide with durable water, & skirted with cottonwood timber & thick brush of Willow, plum & cherry, course South East,

Town 2 N. Range 34 W 6 P.M.

Chains	
79.65	Intersect north & south line 35 links north of corner to sections 4, 5, 8 & 9 from which corner I run N 89° 45' W on true line between Secs. 5 & 8, Va 13° 30' East
39.82½	Set Post deposit Chained stake raise mound of earth with pits as per instructions for quarter sec, corner
79.65	The corner to Secs. 5, 6, 7 & 8, Land rolling 1st Rate

West on random line between sections 6 & 7
Va 13° 30' East

40.	Set Post for temperary ¼ sec. cor
80.45	Intersect west line of township 30 links north of cor to secs, 6 & 7 from which corner I run N 89° 47' E. on true line between sections 6 & 7 Va. 13° 30' East
40.45	Set Post deposit Chained stake

Town 2 N. Range 34 West 6th PM.

Chains	
	wise mound of earth with pits as per instructions for 1/4 section, cor,
80.45	The corner to secs 5, 6, 7 & 8 Table land 1st Rate
	North on random line between secs. 5 & 6 Va, 13° 30' East
29.85	Channel of Ravine course S. E,
40.	Set Post for temporary 1/4 sec, cor
79.85	Intersect north boundary of township 35 links east of cor to sections 5 & 6 from which corner I rem S. 15' E on true line between secs 5 & 6 Va, 13° 30' East
39.85	Set Post deposit channel stake raise mound of earth with pits as per instructions for 1/4 sec cor.
79.85	The cor to secs 5, 6, 7 & 8, Land rising 1st Rate August 23d, 1872

Town 2 N Range 34 W, 6th PM.

General Description

The quality of soil and also the surface of the land in this township both of bottom and upland is much better for all purposes of agriculture on the north side of the Republican than on the south, Near the river, grass is abundant and of large growth, but on all the higher land, both bottom & table only buffalo grass is found,

Between the creeks which fall into the Republican in sections 9 & 11. North side of the river cotton wood in considerable quantity but of inferior quality is found, and also up the channels of those creeks. otherwise this township is nearly destitute of timber

Military & emigrating parties have wagon trails along each side of the Republican but not well enough defined as to enable me to enter them particular particulars in my notes,

55

Town 2 N. Range 34 W, 6th P.M.

The streams which only in times of high water discharge their contents from the south have generally no defined channel after leaving the bluffs. but spread upon the sandy bottoms, and the water is either absorbed by the light sandy soil or falls into the river in broad flows, cutting no channels.

Town 2 N Range 34 W, 6th P.M.

Meanders of the Right Bank of the Republican river through the township

August 24th 1872

I. commence at the meander corner 9.45 chains north of the corner to sections 18 & 19 on west boundary of the township and run thence down the stream with the meanders of the right bank of the river as follows.

Va, 13° 30' East

Courses	Distances in Chains	
I		
S. 42° E	6.40	In section 18 Thence
S. 59° E	9.00	To meander cor between sections 18 & 19. Thence
S. 69° E	31.15	In Section 19. "
S. 60° E	17.	" "
N. 79° E	18.	"
N. 31° E	12.50	To meander cor. between secs 19 & 20 Thence

Courses	Distances. Chains	Town 2 N, Range 34 W, 6 P.M.
3 N 26° E	6.70	To Meander corner between sections 17 & 20 Thence
4 N. 26° E.	10.	✓ In section 17 "
N. 38° E	30.	✓ " "
N. 59° E	29.	✓ " "
N. 39½ E	26.	✓ " "
N 59° E	13,90	To Meander corner between sections 16 & 17 Thence
5 N. 52° E	8,50	To Meander corner between sections 9 & 16, opposite the south end of a low island with small scattering cottonwods. No other vegetation. 6 chains across
6 N 52° E	15,	To a point opposite lower end of small island, described as follows across right channel of river to island 6,40 chs across island 6. across left channel 3.20 " Length of Island 16, chs. Thence
N 6° W	10,	To a point opposite north end of low island
N 25½° E	6,	
N 54½° E	21,40	
S. 78° E	11,90	Creek from N. falls into river 3. chs east of last station.

Courses	Distances Chains	Town 2 N Range 34 W 6 P.M.
S 41° E	23,25	
S 66°50' E	17.50	To Meander cor. between secs 9 & 10
S 69° E	29.	To a point where the subdivision line between secs 10 & 15 touches right bank of the river, Thence
N. 78° E	54.	To Meander cor. between secs 10 & 11. Thence
8 N. 77° E	7.	✓ In section 11 "
N. 49° E	33,50	✓ " "
N. 59° E	8,80	" "
N. 73° E	22,50	" "
S. 81° E	18,60	To Meander corner between sections 11 & 12 Thence
9 N. 74° E	18.	In section 12 "
N. 87° E	22,54	" "
N. 57½° E	24.	
N. 73° E	13,40	
N. 58° E	11.60	To Meander corner on east boundary of Township 7.18 chs south of cor to secs 1 & 12 which corner is established on a low sandy island in Republican river. covered with small scattering cottonwood trees and

Town 2 N. Range 34 W. 6 P.M.

very little other vegetation
The dimensions of the island I found to be as follows.
From cor to secs 1 & 12, to meander corner on right bank of north channel
West on section line 20.90 ch
From same point East to left bank of north channel 2.75
From a point in east boundary of township 4 chains north of cor. to secs 1 & 12. East to extreme eastern end of island 4.20
From cor to secs 1 & 12 S 73° W. to extreme western point of island 56.75
From same point South to left bank of south channel 0.80 ~~1.90~~
From same point north to right bank of north channel 9.60

Width of island on East boundary of Township 10.40 ~~11.50~~

The island described above is little more than a sand bar

Town 2 N. Range 34 W. 6 P.M.

liable to be cut away at any season of highwater and was not deemed of sufficient permanence to justify placing its regular survey in these notes as fractional portions of the several sections which embrace it. The same was my judgement with reference to all the islands formed in my meanders of the Republican river.

August 24th 1872

A List of the names of

individuals employed
to assist in running
measuring and marking
the lines and corners
described in the foregoing
field Notes of Township
No 2 north of the base line
of range No 34 west of the
sixth principal Meridian
showing the respective Capacities in which they acted

Thomas F. Peirsol } Chainmen
George G. Albee }

Joseph M. Giles } Axemen
Henry R. McLean }

Jesse A Smith, Flagman

We hereby certify that we assisted

John B. Crosby deputy Surveyor
in surveying the subdivisions
of township number two north
of the base line of range number
thirty four west of the sixth
principal Meridian and that
said township has been in all
respects to the best of our knowledge
and belief, well and faithfully
surveyed, and the boundary
monuments planted according
ing to the instructions furnished
by the Surveyor general.

Thomas F Peirsol } Chainmen
G. G. Albee
Joseph M. Giles } Axemen
Henry R. McLean
Jesse A Smith Flagman

Subscribed and sworn to before me a justice
of the peace for the County of Sarpy in the State
of Nebraska this 7th day of October 1872

T. A. Robertson
Justice of the Peace

I John B. Crosby deputy

Surveyor do solemnly swear
that in pursuance of a
Contract with E. E. Cunningham
Surveyor of public lands of the
United States in the State of
Nebraska, bearing date the
twenty ninth day of June
1872, and in strict conformity
to the laws of the United States
and the instructions furnished
by the said Surveyor general,
I have faithfully surveyed
the subdivisions and meander
of township number three (3) north
of the base line of range
number thirty four (34) west
of the sixth principal
Meridian in the State
aforesaid and do further
solemnly swear that the
foregoing are true and original
field Notes of such Survey

John B. Crosby
Deputy Surveyor

Subscribed by John B. Crosby
deputy Surveyor, and sworn
to before me a justice of the
peace for Sarpy County in the
State of Nebraska this 7th day
of October A. D. 1872

T. H. Robertson
Justice of the Peace

Surveyor Genl's Office
Plattsmouth Dec 24th 1872

The foregoing field notes of the Survey of the Subdivisions of Township No 2, North of the Base Line Range No 34 West of the 6th Principal Meridian in the State of Neb. Executed by John B. Crosby under his Contract of the 29th day of June 1872. in the Month of August 1872. having been critically examined the necessary Corrections and explanations made the said field notes and the Survey they discribe are hereby approved.

E. E. Cunningham
Surveyor Genl

Index to

Field Notes of Survey
of
Township 3 North
Range 34 West of
6th Principal Meridian



Township 3 N Range 34 W 6th PM

Field Notes
of the
Survey and Subdivision
of
Township 3 North
of
Range 34 West of
the
6th Principal Meridian

By
John B. Crosby Deputy Surveyor

Under his Contract
Number 89
Dated June 29th 1872

Work
Commenced September 7, 1872

Completed September 12th 1872

Township 3 N Range 34 W 6th P.M.

Chains

To determine the proper ad-
ment of my compass for
dividing this township
commence at the corner to town-
ships 2 & 3 N. Range 33 & 34 West
6th Principal Meridian on
North on a blank line along
east boundary of section 36.

Variation 13° 35' E.

40. To a point 5 links east of
the 1/4 sec. cor.

80.10 To a point 12 links east
corner to sections 25 & 36 by
which I find that to retrace
this boundary line or run
parallel thereto my compass
must be adjusted to a variation
of 13° 40' East,

Subdivision Commenced
September 7th 1877
From the corner to sections
35 & 36 on the south boundary
of the township I run
North between secs 35 & 36

Township 3 N Range 34 W 6th P.M.

Chains

Variation 13° 40' East

40 Set Post deposit charred stake
raise mound of earth with pits as
per instructions for 1/4 sec cor.

57. Reach Dry creek intervale

80. Dry channel of Creek. Set Post
deposit charred stake raise
mound of earth with pits as per
instructions for corner to sections
25, 26, 35 & 36. This channel is
1 chain 50 links broad & thickly covered
with grass.

Land broken 2nd Rate

East on random line between
secs 25 & 36.

Va 13° 40' East

3.50 Leave creek intervale & ascend bluff
33. And old wagon road leads N & S.
40. Set Post for temporary 1/4 sec cor.
80. Intersect east boundary of
township 15 links north of cor
to secs 25 & 36. from which
corner I run N. 89.54 W on line

Township 3 N Range 34 W 6th P.M.

Chains	
	line between sections 25 & 36.
	Va 13°40' East
40	Set Post deposite Charred stake raise mound of earth with pits as per instructions for 1/4 sec cor,
80.	The corner to secs, 25, 26, 35 & 36
	Land rolling 2nd Rate
	North between secs, 25 & 26
	Va, 13°40' East
40	Set Post deposite Charred stake raise mound of earth with pits as per instructions for 1/4 sec, cor
80.	Set Post deposite Charred stake raise mound of earth with pits as per instructions for corner to sections 23, 24, 25 & 26 on top of east bluff of shallow ravine course South,
	Land rolling 2nd Rate

Township 3 N, Range 34 W 6th P.M.

Chains	
	East on random line between sections 24 & 25.
	Va 13°40' East.
29.25	An old Wagon road leads N & S.
40.	Set Post for temporary 1/4 sec, cor
79.50	Bottom of Ravine course S.E. Intersect east boundary of township 45 links north of corner to sections 24 & 25 from which corner I run N 89°41' W on true line between secs 24 & 25.
	Va 13°40' East
79.75	Set Post deposite Charred stake raise mound of earth with pits as per instructions for 1/4 sec, cor,
79.50	The corner to secs, 23, 24, 25 & 26
	Land rolling 2nd Rate
	North between secs 23 & 24
	Va, 13°40' East
40	Set Post deposite Charred stake raise mound of earth

with pits as per instructions for 1/4 sec. cor.

42. An old wagon road leads S.E. [illegible]

80. Set Post deposits charred stake raise mound of earth with pits as per instructions for corner to secs 13, 14, 23 & 24

Land broken 2nd Rate

East on random line between secs 13 & 24
Va. 13° 40' East

19.13 Channel of Deep Rocky Ravine course S.E.

40. Set Post for temporary 1/4 sec. cor.

80.25 Intersect east boundary of township 50 links North of corner to secs 13 & 24 from which corner I run N 89° 39' W on true line between sections 13 & 24
Va 13° 40' East

40.12½ Set Post deposits charred

stake raise mound of earth with pits as per instructions for 1/4 sec. cor.

80.25 The corner to secs 13, 14, 23 & 24

Land rolling 2nd Rate

North between secs 13 & 14
Va. 13° 40 East

13. Channel of deep rocky Ravine course S.E.

40. Set Post deposits charred stake raise mound of earth with pits as per instructions for 1/4 sec. cor.

80. Set Post deposits charred stake raise mound of earth with pits as per instructions for corner to secs. 11, 12, 13 & 14.

Land rolling 2nd Rate

Township 3 N, Range 34 W, 6th P.M.

Chains	
	East on random line between sections 12 & 13. Va 13° 40' East
27.65	Drain decends S.E.
40.	Set Post for temporary 1/4 sec. cor
80.15	Intersect east boundary of township 35 links north of corner to sections 12 & 13 from which corner I run N. 89° 45' W. on true line between sections 12 & 13. Va 13° 40' East
40.07½	Set Post deposit Chained Stake raise mound of earth with pits as per instructions for 1/4 sec. cor.
80.15	The corner to secs. 11, 12, 13 & 14

Land rolling 1st Rate

Township 3 N, Range 34 W, 6th P.M.

Chains	
	North between secs 11 & 12 Va 13° 40' East
40.	Set Post deposit Chained Stake raise mound of earth with pits as per instructions for 1/4 sec. cor
80.	Set Post deposit Chained Stake raise mound of earth with pits as per instructions for Corner to secs. 1, 2, 11 & 12

Land gently rolling 1st Rate

East on random line between sections 1 & 12 Va 13° 40' East

40.	Set Post for temporary 1/4 sec. cor
80.25	Intersect east boundary of township 30 links north of corner to sections 1 & 12 from which corner I run N. 89° 49' W. on true line between sections 1 & 12 Va 13° 40' East

Township 3 N. Range 34 W 6th P. M

Chains	
40, 12½	Set Post deposit Chained stake raise mound of earth with pits as per instructions for ¼ sec, cor
80, 25	The corner to secs 1, 2, 11 & 12
	Sand rolling 1st Rate
	North on random line between Sections 1 & 2 Va 13° 40' East
40.	Set Post for temporary ¼ sec. cor in grade of drain course East
79, 50	In deep rocky Ravine, intersect north boundary of township at corner to Sections 1 & 2 from which corner I run South on true line between sections 1 & 2 Va 13° 40' East
39, ~~75~~ 50	Set Post deposit Chained stake raise mound of earth with pits as per instructions for ¼ sec, cor
79, 50	The corner to secs 1, 2, 11 & 12
	Sand rolling 2nd Rate
	September 7th 1872

Township 3 N Range 34 W 6th P M

Chains	
	North between Sections 34 & 35 Va 13° 40' East
40.	Set Post deposit Chained stake raise mound of earth with pits as per instructions for ¼ sec, cor, on north side of Drain, course West
51.	Drain Course S. W.
70	Drain course West
80.	Set Post deposit Chained stake raise mound of earth with pits as per instructions for corner to secs. 26, 27, 34 & 35
	Sand broken 2nd Rate
	East on random line between Sections 26 & 35 Va 13° 40' East
40.	Set Post for temporary ¼ sec. cor
45.	Drain Course N. E.
80.	Intersect North & South line 10 links South of corner to secs. 25, 26, 35 & 36 from which corner I run S 89° 56' W on true line between secs 26 & 35.

Township 3 N Range 34 W 6 P.M.

Chains	
	Va 13° 40' East
40.05	Set Post deposit Chained stake raise mound of earth with pits as per instructions for 1/4 Sec. Cor
80.10	The corner to sections 26, 27 34 & 35.
	Land rolling 2nd Rate

North between secs 26 & 27
Va 13° 40' East

10.	Drain decends S. W.
40.	Set Post deposit Chained stake raise Mound of earth with pits as per instructions for 1/4 Sec. cor,
70.	Channel of ravine Course S. W.
80.	Set Post deposit Chained stake raise Mound of earth with pits as per instructions for, Cor to Sections 22. 23, 26 & 27,

Land somewhat broken
Soil 1st Rate

Township 3 N Range 34 W 6 P.M.

Chains	
	East on random line between sections 23 & 26.
	Va 13° 40' East
8.	Channel of ravine Course S. W.
21.75	Channel of Dry creek Course S. E.
40.	Set Post for temporary 1/4 Sec. Cor
48.65	Drain decends S. W.
78.85	Channel of shallow ravine Course S.
80.30	Intersect North & South line 48 links South of corner to secs 23 24 25 & 26 from which corner I run S 89° 41' W on true line between sections 23 & 26
	Va 13° 40' East
40.16	Set Post deposit Chained stake raise mound of earth with pits as per instructions for 1/4 Sec. cor,
80.30	The corner to secs. 22, 23, 26 & 27

Land broken 2nd Rate

Township 3 N. Range 34 W. 6. P. M.

Chains	
	North between secs 22 & 23, Va 13°.40' East
28.	Channel of dry Creek course South East.
40.	Set Post deposit Charred stake raise mound of earth with pits as per instructions for ¼ sec. cor.
55.	Drain descends S. W.
80.	Set Post deposit Charred stake raise mound of earth with pits as per instructions for corner to secs 14, 15, 22 & 23
	Land broken 2nd Rate

East on random line between sections 14 & 23 Va 13°.40' East

36.80	An old wagon road bears N. W. & S. E.
40.	Set Post for temporary ¼ sec. cor.
80.30	Intersect North & South line 35 Links South of corner to

Township 3 N. Range 34 W. 6. P. M.

Chains	
	sections 13, 14, 23 & 24 from which corner I run S. 89, 45' W. on line line between secs 14 & 23 Va 13° 40' East
40.15	Set Post deposit Charred stake raise mound of earth with pits as per instructions for ¼ sec. cor.
80.30	The corner to sections 14, 15, 22 & 23. Land rolling 1st Rate

---

North between secs 14 & 15 Va 13° 40' East

36.	An old wagon road. Course N. W. & S. E.
40	Set Post deposit Charred stake raise mound of earth with pits as per instructions for ¼ sec. cor.
80.	Set Post deposit Charred stake raise mound of earth with pits as per instructions for cor to secs, 10, 11, 14 & 15
	Land gently rolling 1st Rate

Township 3 N. Range 34 W, 6 P.M.

Chains	
	East on random line between Sections 11 & 14,
	Va, 13° 40' East
18,50	Channel of Ravine course S, E
40,	Set Post for temporary ¼ sec cor
59, 25	Channel of ravine course S.E,
79, 25	Intersects north & south line 60 links south of corners to secs 11, 12, 13 & 14 from which corner I run S 89° 34' W, on true line between secs 11 & 14
	Va, 13° 40' East
39,62½	Set Post deposit Channel stake raise mound of earth with pits as per instructions for ¼ sec, cor,
79, 25	The corner to secs. 10, 11, 14 & 15
	Land Rolling, 1st Rate

North between Sections 10 & 11

Va, 13° 40' East

0,	Set Post deposit Chained stake raise mound of earth

Township 3 N, Range 34 W 6 P, M

Chains	
	with pits as per instructions for ¼ sec, cor
80,	Set Post deposit chained stake raise mound of earth with pits as per instructions for corner to secs. 2, 3, 10 & 11
	Handsome slightly rolling land 1st Rate

East on random line between Sections 2 & 11

Va, 13° 40' East

40,	Set Post for temporary ¼ sec, cor,
79,90	Intersects North South line 25 links south of corner to secs 1, 2 11 & 12 from which corner I run S, 89° 49' W, on true line between secs, 2 & 11
	Va, 13° 40' East
39,~~75~~ 40	Set Post deposit chained stake raise mound of earth with pits ~~as~~ per instructions for ¼ sec, cor,
79,90	The corner to secs 2, 3, 10 & 11
	Land 1st Rate

Township 3 N, Range 34 W, 6th P M

Chains	
	North on random line between sections 2 & 3. Va 13° 40' East
40.	Set Post for temporary ¼ sec cor
79.85	Intersects North boundary of township 15 links east of Corner to sections 2 & 3 from which corner I run S. 6 E. on the line between sections 2 & 3. Va 13° 40' East
39.85	Set Post deposit Chained stake raise mound of earth with pits as per instructions for ¼ sec. cor,
79.85	The corners to sections 2, 3, 10 & 11 Land level 1st Rate

September 9th 1872

Township 3 N Range 34 W 6th P M

Chains	
	North between sees 33 & 34 Va 13° 40' East
40.	Set Post deposit Chained stake raise Mound of earth with pits as per instructions for ¼ sec. cor
63.	Channel & ravine course East
80.	Set Post deposit Chained stake raise mound of earth with pits as per instructions for corner to sections 27, 28, 33 & 34. Line rolling table land 1st Rate

East on random line between sections 27 & 34. Va 13° 40' East

40.	Set Post for temporary ¼ sec corner.
61.15	Channel of creek 15 links wide at head of large timber,
80.15	Intersect north & south line at corner to sections 26, 27, 34 & 35 from which corner I run West on the line between sections.

Township 3 N Range 34 W 6th P.M.

Chains	
	27 & 34 Va 13° 40' East
40,07½	Set Post deposit Chained stake raise mound of earth with pits as per instructions for ¼ sec, cor,
80,15	The corner to sec 27, 28, 33 & 34 Fine rolling land 1st Rate

North between sec 27 & 28,
Va. 13°40' E

25.	Channel of deep ravine Course E
40.	Set Post deposit Chained stake raise mound of earth with pits as per instructions for ¼ sec, cor,
74.	Channel of dry Creek course South, East,
80.	Set Post deposit Chained stake, raise Mound of earth with pits as per instructions for corner to secs, 21, 22, 27 & 28 Land broken, Soil 1st Rate

Township 3 N Range 34 W 6th P.M.

Chains	
	East on random line between sections 22 & 27, Va 13° 40' East
40.	Set Post for temporary ¼ sec. cor
71,50	Channel of ravine course South
80,45	Intersect North & South line 20 links South of cor to sections 22, 23, 26 & 27 from which corner I run S. 89° 5' W. on line line between secs. 22 & 27 Va 13° 40' East.
40,22½	Set Post deposit Chained stake raise mound of earth with pits as per instructions for quarter secs, corner,
80,45	The corner to sections 21, 22, 27 & 28, Land rolling, 1st Rate

Township 3 N, Range 34 W, 6th P.M.

Chains	
	North between Secs 21 & 22 Va 13° 40' East
40.	Set Post deposit Chained stake raise Mound of earth with pits as per instructions for ¼ Sec. cor
80.	In bend of ravine course S. W. Set Post deposit Chained stake raise Mound of earth with pits as per instructions for corner to Sections 15 16, 21 & 22 Land broken Soil 1st Rate
	East on random line between Secs 15 & 22 Va 13° 40' East
40.	Set Post for temporary ¼ Sec. Cor on west bank of ravine, Channel Course S. E,
80.30	Intersect north & south line 15 links south of corner to Sections 14, 15, 22 & 23

Township 3 N Range 34 W, 6th P.M.

Chains	
	from which corner I see S. 89° E 4 W, on true line between Sections 15 & 22 Va 13° 40' East
40.15	Set Post deposit Chained stake raise Mound of earth with pits as per instructions for ¼ Sec. cor,
80.30	The corner to Sections 15 16, 21 & 22 Land rolling 1st Rate
	North between Secs 15 & 16 Va 13° 40' East
40.	Set Post deposit Chained stake raise mound of earth with pits as per instructions for ¼ Sec. cor,
63.	Channel of ravine course S. E
80.	Bottom of Ravine course S. E Set Post deposit Chained stake raise mound of earth with pits as per instructions for corner to Secs, 9, 10, 15 & 16 Land broken Soil 1st Rate

Township 3 N. Range 34 W 6 P.M.

Chains	
	East on random line between sections 10 & 15. Va 13° 40' East
11,30	Drain course S.E.
21,80	Drain course South
40.	Set Post for temporary 1/4 sec Cor
53.30	An old wagon road. N & S.
80.30	Intersect north & South line 15 links north of corner to sections 10, 11, 14 & 15 from which corner I run N. 89, 54' W. on true line between sections 10 & 15 Va 13° 40' East
40,15	Set Post deposit Chaned stake raise mound of earth with pits as per instructions for 1/4 sec. cors
80.30	The corner to sections 9, 10, 15 & 16 Land 2nd Rate

Township 3 N. Range 34 W 6 P.M.

Chains	
	North between sections 9 & 10 Va 13° 40' East
40.	Set Post deposit Chaned stake raise mound of earth with pits as per instructions for quarter Sec. Cor.
80.	Set Post deposit Chaned stake raise mound of earth with pits as per instructions for corner to sections 3, 4 9 & 10. Handsome table land. 1st Rate

East on random line between Sections 3 & 10 Va 13° 40' East

16,60	An old wagon road - N. & S.
40.	Set Post for temporary 1/4 sec. cor.
80.10	Intersect north & South line 60 links north of corner to Sections 2, 3, 10 & 11 from which corner I run N. 89° 34' W.

Township 3 N. Range 34 W

Chains	
	on true line between sections 3 & 10 Va 1 3° 40' East
40,05	Set Post deposit Chained stake raise mound of earth with pits as per instructions for ¼ sec. cor.
80,10	The corner to secs 3, 4, 9 & 10 Pine table land 1st Rate
	North on random line between Secs 3 & 4 Va 1 3° 40' East
40.	Set Post for temporary ¼ sec cor
57,75	Meeting wagon road runs East & west,
79,75	Intersect north boundary of township 60 links east of corner to sections 3 & 4 from which corner I run S ~~39~~ 39° East on true line between sections 3 & 4 Va 1 3, 40' East

Township 3 N, Range 34 W 6 P M

39,75	Set Post deposit Chained stake raise mound of earth with pits as per instructions for ¼ sec. cor
79,75	The corner to secs 3, 4, 9 & 10 Rich level table land 1st Rate

September 10th 1872

Township 3 N Range 34 W 6th P.M

Chains	
	North between Secs 32 & 33 Va 13° 40' East
40.	Set Post deposit Chained stake raise mound of earth with pits as per instructions for 1/4 Sec. cor,
50	Channel of Ravine runs S.
80.	Set Post deposit Chained stake raise mound of earth with pits as per instructions for corner to sections 28, 29, 32 and 33. Land gently rolling 1st Rate

---

	East on random line between Secs 28 & 33 Va 13° 40' East
40,	Set Post for temporary 1/4 Sec cor
80.	Intersect north & South line 70 links north of corner to sections 27, 28, 33 & 34, from which corner Bears N 89° 30 W on this line between Secs 28 & 33.

Township 3 N Range 34 W 6th P.M

Chains	
	Va 13° 40' East
40	Set Post deposit Chained stake raise mound of earth with pits as per instructions for 1/4 Sec. cor,
80	The corner to Secs, 28, 29, 32 & 33 This line runs across a succession of shallow drains. Land rolling soil 1st Rate

---

	North between Sections 28 & 29 Va 13° 40 East
40.	Set Post deposit Chained stake raise mound of earth with pits as per instructions for 1/4 Sec. cor.
80	Set Post deposit Chained stake raise mound of earth with pits as per instructions for corner to Secs. 20, 21 28 & 29 Table land level and 1st Rate

---

Township 3 N. Range 34 W 6th P.M

Chains	
	East on random line between sections 21 & 28
	Va. 13°40' East
30.	Channel of Ravine course S.E.
40.	Set Post for temporary 1/4 sec. cor
65.80	Channel of deep rocky canon course S.E.
80.35	Intersect north & south line at top of eastern bluff of deep canon. 35 links north of corner to sections. 21, 22, 27 & 28 from which corner I run N 89°36' W. on line between sections 21 & 28.
	Va 13°40' East
40.17½	Set Post deposit Channel stake raise mound of earth with pits as per instructions for 1/4 sec cor.
80.35	The corner to sec 20, 21 28 & 29.
	Land broken 2nd Rate

Township 3 N Range 34 W 6th P.M

Chains	
	North between sections 20 & 21
	Va 13°40' East
22.	Leave table land & enter very broken bluffs sloping east
40.	Set Post deposit Channel stake raise mound of earth with pits as per instructions for 1/4 sec, cor
80.	Set Post deposit Channel stake raise mound of earth with pits as per instructions for corner to sections, 16, 17, 20 & 21
	This line gaps through heavy table land is very broken & badly washed
	3rd Rate

	East on random line between sections 16 & 21.
	Va 13.40 East
	Cross ridges & ravines
27.40	Channel of deep rocky canon.
40.	Set Post for temporary 1/4 sec, cor on east bluff of deep canon
58.30	Channel of deep ravine course South
80.30	Intersect north & south line at top of east bluff of ravine 60 links

Township 3 N. Range 34 W 6th P.M

Chains

north of corner to sections 15, 16 21 & 22, from which corner I run N 89° 34' W on true line between sections 16 & 21

Va 13° 40' East

40.15 Set Post deposite charred stake raise mound of earth with pits as per instructions for quarter section corner

80.30 The corner to sections 16, 17, 20 & 21

Land cut up by ravines

3d Rate

North between sections 16 and 17

Va 13° 40' East

9. Channel of deep rocky dry creek with high steep rocky bluff on the south, course East across bluff Points

40. Set Post deposite charred stake, raise mound of earth with pits as per instructions for

Township 3 N Range 34 W 6th P.M

Chains

1/4 section corner, on W. bluff of deep creek

58.26 Channel of deep rocky branch ravine. course S.E.

80. On east bluff of branch ravine Set Post deposite charred stake raise mound of earth with pits as per instructions for corner to sections 8, 9, 16 & 17

Land very rugged & broken worthless for cultivation

3d Rate

East on random line between sections 9 & 16

Va 13° 40' East

5. Channel of deep rocky dry creek course S.E.

22.65 Drain decends S.E.

40. Set Post for temporary 1/4 sec. cor

78.50 Channel of ravine course S.E.

80.30 Intersect north & south line 20 links north of corner to secs 9 10, 15 & 16 from which corner I run N 89° 51' W. on true line

Township 3 N Range 34 W 6 P.M.

Chains	
	between sections 9 & 16 Va 13° 40' East
40.15	Set Post deposit Chained stake raise mound of earth with pits as per instructions for ¼ Sec, cor
80.30	The corner to Secs 8, 9, 16 & 17 Land very broken 3rd Rate

---

	North between sections 8 & 9 Va 13° 40' East
27.	Channel of deep Dry creek course nearly South,
	Along the same creek on east
40.	Set Post deposit Chained stake raise mound of earth with pits as per instructions for ¼ Sec, cor,
80.	Between heads of ravines course South,
	Set Post deposit Chained stake raise mound of earth with pits as per instructions for corner to Sections 4, 5, 8 & 9 Land very broken & washed 3rd Rate

Township 3 N Range 34 W 6 P.M.

Chains	
	East on random line between sections 4 & 9 Va. 13° 40' East
40.	Set Post for temperary ¼ Sec corner
80.16	Intersect north & South line 40 links South of corner to Sections 3. 4. 9 & 10 from which corner I run S 89° 45' W. on true line between Secs 4 & 9 Va 13° 40' East
40.07½	Set Post deposit Chained Stake raise Mound of earth with pits as per instructions for ¼ Sec, cor,
80.16	The corner to Secs. 4, 5, 8 & 9 Land gently rolling 1st Rate

---

	North on random line between Secs 4 & 5 Va, 13° 40' East
36.20	Military Wagon road, E & W,
40.	Set Post for temperary ¼ Sec, cor
79.20	Intersects north boundary of township 30 links east of corner

Township 3 N. Range 34 W. of M.

Chains	
	to sections 4 & 5 from which corner I run S 13° E on true line between secs 4 & 5 Va 13°, 40' East
39.20	Set Post deposit Chained stake raise mound of earth with pit as per instructions for 1/4 Sec. cor,
79.20	The corner to secs 4, 5, 8 & 9. Land level, 1st Rate
	September 11th 1872

A

Township 3 N. Range 34 W 6th P. M.

Chains	
	North between secs. 31 & 32 Va, 13°, 40' East
25.	Ravine comm East
40.	Set Post deposit Chained stake raise mound of earth with pit as per instructions for 1/4 section cor,
58.	Channel of creek 30 links wide heavily skirted with cottonwood timber course S.E. across bend in creek.
63.	Channel of same creek comm S.W. across bend in creek,
72	Channel of same creek comm S.E.
80.	Set Post deposit Chained stake raise mound of earth with pit as per instructions for corner to secs, 29, 30, 31 & 32 in Creek intervals. Land broken. Soil 1st Rate

Township 3 N Range 34 W 6th P.M.

Chains	
	East on random line between sections 29 & 32.
	Va. 13° 40' East
10.20	Dry Branch of creek skirted with cottonwood timber course S. W.
40.	Set Post for temporary ¼ sec. cor.
80.70	Intersect north & south line at corner to sections 28 29, 32 & 33 from which corner I. run West on true line between secs 29 & 32
	Va. 13° 40' East
40.36	Set Post deposit- charred stake raise mound of earth with pits as per instructions for ¼ sec. cor.
80.70	The corner to sections 29, 30, 31 & 32.
	Land rolling 2nd Rate across point of bluff.

Township 3 N Range 34 W 6th P.M.

Chains	
	West on random line between sections 30 & 31
	Va. 13° 40' East
5.	Channel of timber skirted creek, course S. E.,
40.	Set Post for temporary ¼ sec. cor.
58.60	Channel of Ravine course S. E.
80.80	Intersect west boundary of township 60 links north of corner to Sections 30 & 31 from which corner I run N. 89° 39' E. on true line between Secs 30 & 31
	Va. 13° 40' East
40.80	Set Post deposit- charred stake raise mound of earth with pits as per instructions for ¼ sec. cor.
80.80	The corner to sections 29, 30, 31 & 32
	Land rolling 1st Rate

Township 3 N Range 34 W 6 P.M.

Chains	
	North between Secs 29 & 30
	Va 13° 40' East
36.	Drain comes S.W.
40.	Set Post deposit charred stake raise mound of earth & pit as per instructions for ¼ sec. cor.
60.	Drain. S. W.
80.	Set Post deposit charred stake raise mound of earth with pits as per instructions for corner to sections 19, 20, 29 & 30
	Land slightly rolling, 1st Rate

East on random line between Secs. 20 & 29.

Va 13° 40' East

40.	Bottom of Drain comes South. Set Post for temporary ¼ sec. cor.
58.30	Channel of ravine comes S.W.
80.70	Intersect north & south line 10 links South of corner to sections 20, 21, 28 & 29 from which corner I run S. 89° 56' W on true line between sections 20 & 29.

Township 3 N Range 34 W 6 P.M.

Chains	
	Va 13° 40' East
40.35	Set Post deposit charred stake raise mound of earth with pits as per instructions for ¼ sec. cor.
80.70	The corner to Secs 19, 20, 29 & 30
	Land broken, 2nd Rate

West on random line between sections 19 & 30

Va. 13° 40' East

18.10	Channel of ravine comes S.W.
40.	Bottom of Ravine comes S.W. Set Post for temporary ¼ sec. cor.
60.60	Channel of Dry creek comes S.E.
80.60	Intersect west boundary of township 50 links north of corner to sections 19 & 30 from which corner I run N. 89° 09' E. on true line between secs 19 & 30
	Va 13° 40' East
40.60	Set Post deposit charred stake raise mound of earth with pits as per instructions for ¼ sec. cor.
80.60	The corner to sections 19, 20, 29 & 30.
	Land broken 2nd Rate

Township 3 N Range 34 W 6th P.M

Chains	
	North between secs 19 & 20
	Va 13° 40 East
13.	Drain course S.W.
40.	Set Post & deposit charred stake raise mound of earth with pits as per instructions for ¼ sec. cor.
78.30	Drain decends West
80.	Bottom of ravine course West set Post & deposit charred stake raise mound of earth with pits as per instructions for corner to sections 17, 18, 19 & 20
	Land broken. 2nd Rate

	East on random line between secs 17 & 20,
	Va 13° 40' East
40.	Top of high dividing ridge. Set post for temporary ¼ sec. cor.
	Across ridges & ravines
71.10	Channel of deep ravine course N.E.
80.45	Intersect north & south line

Township 3 N. Range 34 W. 6th P.M.

Chains	
	at corner to secs 16, 17, 20 & 21 from which corner I run West on true line between secs 17 & 20
	Va 13° 40' East
40,22½	Set Post & deposit charred stake raise mound of earth with pits as per instructions for ¼ sec. cor.
80,45	The corner to secs 17, 18, 19, 20
	Land high & rolling. 2nd Rate

	West on random line between sections 18 & 19
	Va 13° 40' East
29.	Drain decends S.W.
40.	Bottom of Ravine course South set
62,20	Post for temporary ¼ Sec. cor
80.10	Channel of Dry creek course S. Intersect ~~North & South~~ west boundary of township 70 links north of corner to sections 18 & 19 from which corner I run N 89° 30' East on true line between secs. 18 & 19,
	Va 13° 40' East
40,10	Set Post & deposit charred stake raise mound of earth with pits

Township 3 N. Range 34 W. 6th P. M.

Chains	
	as per instructions for ¼ sec cor
80.10	The corner to secs. 17, 18, 19 & 20
	Land cut by chains & Ravines
	2nd Rate

North between secs 17 & 18
Va. 13° 40' East

27.	Reach fine table land
40.	Set Post deposit charred stake raise mound of earth with pits as per instructions for ¼ sec. cor.
80.	Set Post deposit charred stake raise mound of earth with pits as per instructions for corner to secs. 7. 8. 17 & 18
	Land high & rolling
	1st Rate

East on random line between secs 8 & 17.
Va 13° 40' East

40.	Drain course South. Set Post

Township 3 N Range 34 W. 6th P. M.

Chains	
	for temporary ¼ sec. cor
67.35	Channel of ravine course South
80.	Intersect north & south line at corner to sections 16, 17, 8 & 9 on East bluff of Ravine from which corner I run West on this line between secs 8 & 17 Variation 13° 40' E.
40.	Set Post deposit charred stake raise mound of earth with pits as per instructions for ¼ sec. cor.
80.	The corner to secs. 7, 8, 17 & 18
	Land high & rolling
	1st Rate

West on random line between sections 7 & 18.
Va 13° 40' East

40.	Set Post for temporary ¼ sec cor
78.60	Channel of Dry creek course South
79.60	Top of West bluff of dry creek. Intersect west boundary of township 40 links North of corner to secs 7 & 18 from which corner I run N. 89° 43' W.

Township 3 N Range 34 W,

Chains	
	on true line between sections 7 & 18
	Va, 13° 40' East
39.60	Set Post deposits charred stake raise mound of earth with pits as per instructions for 1/4 sec cor
79.60	The cor to secs, 7, 8, 17 & 18
	Land slightly rolling 1st Rate

N. between secs 7 & 8

Va, 13° 40' East

40.	Set Post deposits charred stake raise mound of earth with pits as per instructions for 1/4 sec, cor
80.	Set Post deposits charred stake raise mound of earth as per instructions for corner to secs, 5, 6, 7 & 8
	Land level 1st Rate

Township 3 N Range 34 W, 6 P.M.

Chains	
	East on random line between sections 5 & 8
	Va, 13° 40' East
40.	Set Post for temporary 1/4 sec, cor
73.50	Drain decends South,
80.35	Intersect North & South line 10 links South of corner to secs 4, 5, 8 & 9 from which corner I run S 89° 56' W. on true line between secs, 5 & 8,
	Va 13° 40' East
40.17½	Set Post deposits charred stake raise mound of earth with pits as per instructions for 1/4 sec, cor
80.35	The corner to secs 5, 6, 7 & 8
	Land slightly rolling, 1st Rate

West on random line between secs 6 & 7.

Va 13° 40' East

40.	Set Post for temporary 1/4 sec, cor
79.50	Intersect West boundary of township 25 links north of corner to sections 6 & 7 from

Township 3 N. Range 34 W 6th P.M.

Chains

	which corner I run N. 89° 49' E. on true line between sections 6 & 7
	Va. 13° 40' E
39.50	Set Post deposit chained stake raise mound of earth with pits as per instructions for 1/4 sec. cor.
79.50	The corner to sections 5 6 7 & 8.
	Land level 1st Rate

	North on random line between sections 5 & 6
	Va. 13° 40' East
40.	Set Post for temporary 1/4 sec. cor.
44.50	Military wagon road runs East & West
79.18	Intersect north boundary of township 6 S. 1 mile west of corner to secs 5 & 6 from which corner I run S 28' W. on true line between

Township 3 N. Range 34 W 6th P.M.

Chains

	sections 5 & 6
	Va 13° 40' East
39.18	Set Post deposit chained stake raise mound of earth with pits as per instructions for 1/4 sec. cor.
79.18	The corner to secs 5. 6. 7 & 8
	Land level 1st Rate

September 12th 1872

Township 3 N Range 34 W 6th P.M

General Description

This is a dry & very broken township & promises poorly for either general farming or grazing purposes

Three small tributaries to the Republican river decend from this township southward and are scantily supplied with water & have some timber, along their channels but neither extend up the streams as far as the center of the township

No grass is formed here except the buffalo grass, common to all the highlands of this region,

The only fair farming land in tracts of any considerable size is to be found in the northern and northwestern portions of the township, sections 17, 18

Township 3 N Range 34 W 6th P.M.

19 & 20 embrace some very fine land,

The central sections are rendered valueless by the continuous deep rocky gorges & ravines which drain all that district.

The only stone found in this township is the gray calcareous sandstone, of very little value as building stone.

A list of the names of the men employed to assist in running measuring & marking the lines and corners described in the foregoing field notes of Township number three (3) North of the base line of Range thirty four West of the sixth principal Meridian showing the respective capacity in which they acted

Thomas F Peirsol } Chainman
George C. Alben }
Joseph M Giles } Axeman
Henry P. McLean }
Jesse A Smith Flagman

We hereby certify that we assisted J. B. Crosby deputy surveyor in subdividing and running the Meanders of Township number three (3) North of the base line of Range thirty four West of

the sixth principal and the
said Township has been in a
respects to the best of our know
ledge well & faithfully surve
and the boundary monume
planted according to the
instructions furnished by
the Surveyor General
Thomas F. Peirsol Chainmen
G. C. Albee

Axeman

Jesse A. Smith Flagman
Joseph W. Pyles

Subscribed and Sworn to by
the above named persons
before me a Justice of the
Peace for the county of
Sarpy in the State of
Nebraska this 7th day
of October 1872

T. D. Robertson
Justice of the Peace

I John B. Crosby deputy Surveyor
do solemnly swear that in
pursuance of a contract with
Hon. E. Cunningham, Surveyor
of public land of the United
States in the State of Nebraska
bearing date of the twenty ninth
day of June 1872 and in
strict conformity to the laws
of the United States and the
instructions furnished by the
said Surveyor General, I
have faithfully surveyed
the subdivision and
Meandes of Township
number three North of the base
line of Range number thirty
four West of the Sixth
principal Meridian in the
aforesaid State and do
further solemnly swear
that the foregoing are the
true and original field notes

of such survey

John B Crosb
Deputy Surveyo

Subscribed by John B Cr
deputy surveyor and swor
to before me a Justice of
the Peace for the county
Sarpy in the State of
Nebraska this 7th day of
October 1872

T. W. Robertson
Justice of the Peace

Surveyor Generals Office
Plattsmouth Neb Dec 24 1872

The foregoing Field Notes of the Survey and subdivision of Township No 3. North. Range No 14 West of the 6th Principal Meridian in the State of Nebraska, executed by John B. Crosby Deputy Surveyor under contract No 59. dated June 29th 1872. wherein John B. Crosby is sole contractor in the Month of September 1872 having been critically examined the necessary corrections and explanations made the said field Notes and the same they are hereby approved

E. E. Cunningham
Surveyor General

Index

To Field Notes of Survey
of
Township 4 North
Range 34 West of the
6th Principal Meridian



Field Notes
of the
Survey and Subdivision
of
Township 4 North
of
Range 34 West of
the
6th Principal Meridian

By
John B. Crosby Deputy Surveyor

Under his
Contract No. 59
Dated June 29th 1872

Work
Commenced September 13th 1872
Completed September 18th 1872

Township 4 N. Range 34 W 6th P.M.

Chains

To determine the proper adjustment of my compass for subdividing this township I commence at the corner to townships 3 and 4 North, Ranges 33 & 34 West of the 6th Principal Meridian, and run North along the east boundary of section 36.

Variation 13° 40' East

40. To the ¼ section corner

80.05 To the corner to sections 25 & 36. by which I find that to retrace the boundary line or run parallel thereto my compass must remain adjusted to a variation of 13° 40' East

Subdivision Commenced September 13th, 1872

From the corner to sections 35 & 36 on the south bound ary of township. I run North between secs 35 & 36

Tocorship 4 N Range 34 W 6th P.M.

Chains

Variation 13°, 40' East

23, Some Ravine. Enter table land.

40 Set Post deposit charred stake raise mound of earth with pits as per. instructions for ¼ sec. cor

80. Set Post deposit charred stake raise mound of earth with pits as per. instructions for corner to secs 25, 26, 35 & 36,

The table land level 1st Rate

East on random line between sections 25 & 36.

Va 13° 40' East

Across heads of drains & Ravines

27,65 Channel of Ravine course South

40. Set Post for temporary ¼ Sec. cor.

Across shallow ravines & drains

79.90 Intersect east boundary of township 10 links south of corner to secs 25 & 36 from which corner I run S. 89° 56' W. on true line between sections 25 & 36

Va 13° 40' East

Township 4 N. Range 34 W. 6th P.M.

Chains	
39.95	Set Post deposit Chained Stake raise mound of earth with pits as per instructions for ¼ sec. cor
79.90	The corner to secs. 25, 26, 35 & 36 Land broken 2nd Rate
	North between sections 25 & 26 Va. 13° 40' East
40.	Set Post deposit Chained Stake raise mound of earth with pits as per instructions for ¼ sec. cor
80.	Set Post deposit Chained Stake raise mound of earth with pits as per instructions for corner to secs. 23 24 25 & 26 Handsome table land 1st Rate
	East on random line between sections 24 & 25 Va. 3° 40' East
30.10	Channel of ravine course South,

Township 4 N. Range 34 W. 6th P.M.

Chains	
40.	Set Post for temporary ¼ sec. cor
80.10	Intersect east boundary of township 15 links South of corner to sections 24 & 25 from which corner I run S. 89° 54' W on true line between sections 24 & 25, Va. 13° 40' East
40.05	Set Post deposit Chained Stake raise mound of earth with pits as per instructions for ¼ sec. cor
80.10	The corner to sections 23, 24, 25 and 26. Land slightly rolling 1st Rate
	North between sections 23 & 24 Va. 13° 40' East
40.	Set Post deposit Chained Stake raise mound of earth with pits as per instructions for ¼ sec. cor
60.	Military road course NE & SW.
80.	South bluff of Palisade creek. Set Post deposit Chained Stake raise

Township 4 N. Range 34 W 6 P.M.

Chains	
	mound of earth with pits as per instructions for corner to sections 13, 14, 23 & 24
	Sand. Rich table, 1st Rate
	East on random line between sections 13 & 24
	Va 13° 40' East
10,50	Military road course N E & S W.
29,80	Ravine course North
40.	Set Post for temporary 1/4 Sec corner.
69,75	Channel of ravine course North
79,80	Intersect east boundary of Township 30 links North of corner to sections 13 & 24 from which corner I run N 89° 45' W. on true line between Sec. 13 & 24
	Va 13° 40' East
39,90	Set Post deposit Chained stake raise Mound of earth with pits as per instructions for 1/4 Sec. cor
79,80	The corner to Secs. 13, 14, 23 & 24
	Sand rolling. 1st Rate

Township 4 N. Range 34 W. 6 P.M.

Chains	
	North between Sections 13 & 14.
	Va 13° 40' East
24.	High creek bluff runs E. & West
27,50	Channel of creek 15 links wide with durable spring water. Creek heretofore named Palisade creek course N.E. skirted with thick growth of Plum, cherry, Willow, Grape vines & Scattering Cottonwood trees
40.	Top north bank of creek, Set Post deposit Chained stake raise mound of earth with pits as per instructions for 1/4 Sec. cor
65.	Drain ducends East
80.	Head of ravine course N.E. Set Post deposit Chained stake raise mound of earth with pits as per instructions for Corresponding Sections 11, 12, 13 & 14.
	Sand broken. Soil 1st Rate

Township 4 N Range 34 W 6th P.M.

Chains	
	East on random line between sections 12 & 13.
	Va 13° 40' East
31.15	Channel of Palisade creek course North, at head of timber along channel
40.	In ravine & creek bottom. Set Post for temporary 1/4 Sec. cor. at crossing of Military road N. & S.
	Along in ravine course West
79.65	Intersect East boundary of Township 40 links North of corner to sections 12 & 13 from which corner I run N. 89° 45' W.
	on true line between secs 12 & 13
	Va 13° 40' East
39.82½	Set Post deposit Chained stake raise mound of earth with pit as per instructions for 1/4 Sec cor
79.65	The corner to sections 11, 12 13 & 14.
	Land broken producing fine grass, 1st Rate

Township 4 N Range 34 W. 6th P.M.

Chains	
	North between sections 11 & 12
	Va. 13°. 40' East
	Across ravines & ridges on East bluff of creek.
40.	Set Post deposit Chained stake raise mound of earth with pits as per instruction for 1/4 Sec. cor, top of ridge.
	across bluffs & chains
80.	Set Post deposit Chained stake raise mound of earth with pits as per instructions for corner to sections 1, 2, 11 & 12
	Land very broken 2nd Rate

	East on random line between sections 1 & 12
	Va. 13° 40' East
38.90	Channel of Palisade creek course North.
40.	Set Post for temporary 1/4 Sec cor at bottom of east bluff of creek.
80.20	Intersect east boundary of township 25 links North of corner to sections 1 & 12 from which cor.

Township 4 N Range 34 W. 6th P.M.

Chains

I run N. 89° 49' W on true line between Sect. 1 & 12.

Va 13° 40' East

40.10 Set Post deposit charred stake raise mound of earth with pits as per instructions for 1/4 sec. cor.

80.20 The corner to secs 1, 2, 11 & 12

Land broken. Cotton wood timber along creek channel

Good grass. Soil 1st Rate

North on true line between sections 1 & 2.

Va 13° 40' East

40. Set Post deposit charred stake raise mound of earth with pits as per instructions for 1/4 sec. cor.

52. Foot of bluffs south of White Mans Fork, & run on bottom

81.40 Intersect 1st Standard Parallel north 70 links east of ~~[illegible]~~ cor to Towns 5 N. Rs. 33 & 34 West established corner on 1st ~~standard~~

Township 4 N. Range 34 W. 6th P.M.

Chains

~~Parallel line North~~, Set Post deposited charred stake raise mound of earth with pits as per instructions for closing corner to sections 1 & 2.

Land 1st Rate

September 13th 1872

Township 4 N. Range 34 W 6th P.M.

Chains	
	North between secs 34 & 35
	Va 13° 40' East
40	Set Post deposit charred stake raise mound of earth with pits as per instructions for 1/4 sec, cor
60,	Military Wagon road N, E & S W,
80,	Set Post deposit charred stake raise mound of earth with pits as per instructions for corner to sections 26, 27, 34 & 35
	Land level, 1st Rate

	East on random line between secs, 26 & 35.
	Va 13° 40' East
22,	Wagon road runs N, E & S W.
40,	Set Post for temporary 1/4 sec, cor
79.85	Intersect north & south line 20 links south of corner to sections 25, 26. 35 & 36 from which corner I. run S 89° 51' W,

Township 4 N Range 34 W 6th P.M.

Chains	
	on true line between sections 26 & 35
	Va 13° 40' East
39.92	Set Post deposit charred stake raise mound of earth with pits as per instructions for 1/4 sec, cor
79.85	The corner to secs 26, 27, 34 and 35,
	Land level table 1st Rate

	North between secs 26 & 27
	Va 13° 40' East
40,	Drain course N, W, Set Post deposit charred stake raise mound of earth with pits as per instructions for 1/4 sec, cor
75,	channel of ravine course N, W,
80.	Set Post deposit charred stake raise mound of earth with pits as per instructions for cor. to secs. 22, 23, 26 & 27
	Land level 1st Rate

Township 4 N. Range 34 W 6th P.M.

Chains	
	East on random line between Secs 23 & 26. Va 13° 40' East
15.	Channel of Ravine course N. W.
40.	Set Post for temporary 1/4 Sec. corner
61,10	Military wagon road leads N & South.
79,10	Intersect North & South line 25 links north of corner to Secs, 23, 24, 25 & 26 from which corner I run N. 89° 49' W. on true line between sections 23 & 26. Va 13° 40' East
39,55	Set Post deposit channel stake raise mound of earth with pits as per instructions for 1/4 Sec, cor
79,10	The corner to sections 22 23, 26 & 27. Land rolling 1st Rate

Township 4 N. Range 34 W 6th P.M.

Chains	
	North between sections 22 & 23 Va 13° 40' East
19.	Channel of Ravine course N. W.
40.	South bank of ravine course N. W. Set Post deposit channel stake raise mound of earth with pits as per instructions for 1/4 Sec. cor.
73.	Channel of Dry creek with large Cottonwood trees along it Channel, course N. E.
80.	Top of West bluff of creek, Set Post deposit channel stake raise mound of earth with pits as per instructions for corner to Secs. 14, 15, 22, & 23 Land broken & rough 2nd Rate.

East on random line between sections 14 & 23 Va 13° 40' East

4.	Channel of Dry creek course N. E
40.	On rugged Northern bluff of creek. Set Post for temporary

Township 4 N. Range 34 W. 6th P.M.

Chains	
	1/4 Sec cor,
	Along high broken bluffs
79.55	Intersect North & South line 25 links South of the corner to sections 13, 14, 23 & 24 from which corner I run S. 89° 49' W. on true line between 14 & 23 Va 13° 40' East
39.77½	Set Post & deposit Chained stake raise mound of earth with pit as per instructions for ¼ Sec. cor,
79.55	The corner to Sec. 14, 15, 22 and 23,
	Land very rough and broken. 3rd Rate

	North between Secs 14 & 15 Va 13° 40' East
25, 25	Crossed Palisade creek Course East,
40.	North bluff of creek Set Post & deposit Chained stake raise mound of earth with pit as

Township 4 N. Range 34 W. 6th P.M.

Chains	
	per instructions for ¼ Sec cor
80.	Set Post & deposit Chained stake raise mound of earth with pit as per instructions for corner to Secs. 10, 11, 14 & 15 on table land,
	Creek intervale 15 chains wide filled with thick growth of brush & small timber -
	Land broken Soil 1st Rate

	East on random line between sections 11 & 14 Va 13° 40' East
10,10	Drain Course South
17,40	Drain Course South,
40.	Set Post for temporary ¼ Sec. cor
79.40	Intersect North & South line 60 links South of corner to Secs 11, 12, 13 & 14 from which corner I run S. 89° 34' W. on on true line between sections 11 & 14 Va 13° 40' East

Township 4 N. Range 34 W 6th M.

Chains	
39.70	Set Post deposit Mound stake raise mound of earth with pits as per instructions for 1/4 sec. cor.
79.40	The corner to secs 10, 11 14 & 15 — Land level 1st Rate

---

North between secs 10 & 11 Va 13° 40' East

40	Set Post deposit Mound stake raise mound of earth with pits as per instructions for 1/4 sec cor
80.	Set Post deposit Mound stake raise mound of earth with pits as per instructions for corner to sections 2, 3-10 & 11 — Beautiful open table land gently sloping N. E. 1st Rate

Township 4 N Range 34 W 6th P. M.

Chains	
	East on random line between sections 2 & 11 Va 13° 40' East
40.	Bottom of Ravine course North Set Post for temporary 1/4 sec. cor
79.30	Intersect North & South line 60 links South of corner to sections 1, 2, 11 & 12 from which corner it runs S 89° 30' W on true line between secs 2 & 11 Va 13° 40' East
39.65	Set Post deposit Mound stake raise mound of earth with pits as per instructions for 1/4 sec. cor
79.30	The corner to sections 2, 3, 10 & 11. — Land rich & level 1st Rate

---

North on true line between sections 2 & 3. Va 13° 40 East

40	Set Post deposit Mound

Township 4 N Range 34 W 6 P.M.

Chains	
	stake raise mound of earth with pits as per instructions for 1/4 sec cor
50.	Reach foot of bluffs south of river bottom,
81.50	Intersect 1st Standard Par. allel line 75 links east of ~~nearest established corner and Set~~ Cor to secs 35 & 36. Town 5, N. R. 34 W Post deposit charred stake raise mound of earth with pits as per instructions for closing corner to sections 2 & 3.
	Bluffs low with gradual ascent, Bottom 1st quality of land-
	Land 1st Rate
	September 14th 1872

Township 4 N Range 34 W 6 P.M.

Chains	
	North between secs 33 & 34
	Va 13°40' East
40.	Set Post deposit charred stake raise mound of earth with pits as per instructions for 1/4 sec, cor
80	Set Post deposit charred stake raise mound of earth with pits as per instructions for corner to sections 27, 28, 33 & 34
	Land Level 1st Rate
	East on random line between secs 27 & 34
	Va 13°40' East
40	Set Post for temporary 1/4 sec cor
80.	Intersect north & south line 20 links south of corner to sections 26, 27 34 & 35 from which corner I run S. 89°51' W on true line between secs 27 & 34
	Va 13°40' East
40	Set Post deposit charred stake raise mound of earth with pits as per instructions for

Township 4 N. Range 34 W, 6 P.M.

Chains	
	quarter Sec. cor.
80.	The corner to sections 27, 28, 33 & 34
	Land level & fertile
	1st Rate

North between Secs 27 & 28
Va 13° 40' East

~~40.~~

40.	Set Post & deposit Charred stake raise mound of earth with pits as per instructions for ¼ Sec. cor.
70.	Channel of Ravine course N.W.
80.	Set Post & deposit Charred stake raise mound of earth with pits as per instructions for corner to Secs. 21, 22, 27 & 28
	Land level. 1st Rate

East on random line between sections 22 & 27
Va 13° 40' East

28.90	Channel of Ravine course N.E.

Township 4 N. Range 34 W, 6 P.M.

Chains	
40.	Set Post for temporary ¼ Sec cor.
56.50	Ravine course N.W.
74.	Channel of ravine course N.W.
79.90	Intersect North & South line 60 links South of corner to sections 22, 23, 26 & 27 from which corner I run S. 89° 34' W on true line between sections 22 & 27
	Va 13° 40' East
39.95	Set Post & deposit Charred stake raise mound of earth with pits as per instructions for ¼ Sec. cor.
79.90	The corner to Secs 21, 22, 27 and 28.
	Land somewhat broken by ravines
	Soil 1st Rate

North between sections 21 & 22
Va. 13° 40' East

35.60	Channel of Dry Creek course N.E.
40.	Set Post & deposit Charred stake raise mound of earth with

Township 4 N. Range 34 W. 6th P.M.

Chains	
	pits as per instructions for ¼ section corner
80.	Bottom of Ravine course N. E. Set Post deposit chained stake raise mound of earth with pits as per instructions for corner to secs 15-16. 21, & 22.
	Land broken. 2nd Rate

	East on random line between secs 15 & 22.
	Va 13° 40' East
30.15	Drain drains N. E.
40.	Top of Ridge. Set Post for temporary ¼ sec. cor.
79.70	Intersect North & south line 45 links South of corner to secs 14, 15, 22 & 23 from which corner I run S 89° 41' W on true line between secs 15 & 22.
	Va 13° 40' East
39.85	Set Post deposit chained

Township 4 N. Range 34 W. 6th P.M.

Chains	
	stake raise mound of earth with pits as per instructions for ¼ sec. cor.
79.70	The corner to secs. 15, 16 21 & 22.
	Land broken. 2nd Rate

	North between stations 15 & 16
	Va 13° 40' East
25.	Channel of North branch of Palisade creek. dry at this point.
40.	Drain leads S. E. Set Post deposit chained stake raise mound of earth with pits as per instructions for ¼ sec. cor.
80	Set Post deposit chained stake raise mound of earth with pits as per instructions for Corner to Sections 9, 10 15 & 16
	Land very broken
	2nd Rate

Township 4 N. Rang. 34 W. 6th P.M.

Chains	
	East on random line between sections 10 & 15
	Va. 13°40' East
40.	Set Post for temporary ¼ sec. cor.
79.40	Intersect north & south line 15 links south of corner to sections 10, 11, 14 & 15. from which corner I run S. 89° 54' W. on true line between sections 10 & 15,
	Va. 13°40' East
39.70	Set Post deposit chained stake raise mound of earth with pits as per instructions for ¼ sec. cor,
79.40	The corner to sections 9, 10, 15 & 16.
	This line crosses several shallow drains leading S.E.
	Land broken 2nd Rate

Township 4 N Range 34 W 6th P.M.

Chains	
	North between sections 9 & 10
	Va. 13° 40' East
40.	Set Post deposit chained stake raise mound of earth with pits as per instructions for ¼ sec. cor,
80.	On head of ravine course North Set Post deposit chained stake raise mound of earth with pits as per instructions for corner to secs. 3, 4, 9 & 10
	Land rolling 1st Rate

	East on random line between sections 3 & 10,
	Va. 13°40' East
40.	Set Post for temporary ¼ sec cor
79.20	Intersect north & south line 35 links south of corner to secs 2, 3, 10 & 11 from which corner I run S. 89° 45' W. on true line between secs. 3 & 10
	Va 13°40' East
39.60	Set Post deposit chained stake

Township 4 N. Range 34 W 6th P.M.

Chains

raise mound of earth with pits as per instructions for 1/4 sec. cor.

79.20 The corner to sections 3, 4, 9 & 10.

Land rolling 1st Rate

North on true line between sections 3 & 4

Va 13° 40' E

40. Set Post deposits charred stake raise mound of earth with pits as per instructions for 1/4 sec. cor.

55. Reach very broken bluffs south of bottom of White Mans Fork

81.60 Intersect 1st Standard Parallel line North, 85 links east of cor to secs. 34 & 35. Town 5 N. R. 34 ~~the nearest established corner~~ west ~~on said line~~. Set Post deposits Charred stake raise mound of earth with pits as per instructions for closing corner to sections 3 & 4.

Table land south of bluffs 1st Rate

Bluffs worthless. September 16th, 1872

Township 4 N. Range 34 W 6th P.M.

Chains

North between Sections 32 & 33

Va 13° 40' East

40 Set Post deposits charred stake raise mound of earth with pits as per instructions for 1/4 sec. cor.

75. Drain descends N. W.

80. Set Post deposits charred stake raise mound of earth with pits as per instructions for corner to sections 28, 29, 32 & 33.

Land level table. 1st Rate

East on random line between sections 28 & 33.

Va 13° 40' East

40. Set Post for temporary 1/4 sec. cor.

80. Intersect North & south line 25 links north of corner to sections 27, 28, 33 & 34, from which corner I run N. 89° 49' West on true line between sections 28 and 33.

Va 13° 40' East

40 Set Post deposits charred stake

Township 4 N. Range 34 W

Chains	
	raise mound of earth with pits as per instructions for ¼ sec. cor.
80.	The corner to sections 28, 29, 32 & 33.
	Fine level table land 1st Rate
	North between sections 28 and 29.
	Va 13° 48' East
31,20	Channel of ravine course N.E.
40.	Set Post deposite Channel Stake raise mound of earth with pits as per instructions for ¼ sec. cor.
60.	Channel of Ravine course N.E.
80.	South bank of Drain course S.E.
	Set Post deposite Channel stake raise mound of earth with pits as per instructions for corner to sections 20, 21 28 and 29.
	Land broken 2nd Rate

Township 4 N. Range 34 W 6th P.M.

Chains	
	East on random line between sections 21 & 28.
	Va 13° 40' East
39,25	Channel of Dry creek course N.E.
40.	Set Post on east bluff of creek for temporary ¼ sec. cor.
58,85	Channel of ravine course N.W.
79,85	Intersects north & south line 40 links north of corner to sections 21, 22, 27 & 28 from which corner I run N 89° 45' W on true line between secs 21 & 28
	Va 13° 40' East
39,67½	Set Post deposite Channel stake raise mound of earth with pits as per instructions for ¼ sec. cor.
79,80	The corner to sections, 20 21, 28 & 29
	Land broken 2nd Rate

Township 4 N, Range 34 W.

Chains	
	North between Secs 20 & 21 Va 13° 40' East
2,50	North bank of Drain
25.	Drain course S.E.
40.	Top of Divide. Set Post deposit Chained stake raise mound of earth with pits as per instructions for 1/4 sec corner.
78,80	Channel of ravine course North, East
80.	Set Post deposit Chained stake raise mound of earth with pits as per instructions for corner to secs 16 17 20 & 21 on North slope of Ravine. Land broken 2nd Rate

---

	on random line East, between sections 16 & 21. Va, 13° 40' East
1,70	Channel of Ravine course North East,
40.	Set Post for temporary 1/4

Township 4 N, Range 34 W 6th PM

Chains	
	section corner.
79,90	Intersect north & south line 65 links north of corner to sections 15, 16, 21 & 22. from which corner I run N 89, 30 West on true line between sections 16 & 21 Va 13° 40' East
39,95	Set Post deposit Chained stake raise mound of earth with pits as per instructions for 1/4 sec, cor.
79,90	The corner to sections 16 17, 20 & 21 Land broken 2nd Rate

---

North between Secs 16 & 17 Va 13° 40' East

8,	Drain course S.E.
40.	Set Post deposit Chained stake raise mound of earth with pits as per instructions for 1/4 section corner,
48.	Drain course East,

Township 4 N Range 34 W 6th P M

Chains	
65.40	Channel of Drain course S.E.
80.	Set Post deposit Channel stake raise mound of earth with pits as per instructions for corner to sections 8, 9, 16 & 17
	Land high & very broken 3rd Rate

	East on random line between Secs 9 & 16 Va 13° 40' East
40	Set Post for temporary ¼ sec. cor
55.30	Channel of Ravine course S.E.
79.80	Intersect North & South line 65 links North of corner to sections 9, 10, 15 & 16 from which cor I mon N. 89° 32' W. on line line between sections 9 & 16. Va, 13° 40' East
39.90	Set Post deposit Chained stake raise mound of earth with pits ~~for~~ per instructions for ¼ Section corner,

Township 4 N Range 34 W 6th P M

Chains	
79.80	The corner to sections. 8, 9, 16 & 17 Land cut by drains 2nd Rate

---

	North between Secs 8 & 9. Va. 13°, 40' East
40	Set Post deposit Chained stake raise mound of earth with pits as per instructions for ¼ Sec. cor.
80.	Bottom of Drain course North Set Post deposit Chained stake raise mound of earth with pits as per instructions for corner to sections 4, 5, 8 & 9 Land high & rolling 2nd Rate

---

	East on random line between Sections 4 & 9. Va 13° 40' East
40.	On West bank of drain course N.W. Set Post for temporary ¼ sec. cor
42.25	Channel of Drain course N.W.

Township 4 N Range 34 W 6 P.M.

Chains

79.55 Intersect north & south line 60 links north of corner to sections 3, 4, 9 & 10 from which corner I run N 89° 34' W on true line between secs. 4 & 9.

Va 13° 40 East

39.77½ Set Post deposits charred stake raise mound of earth with pits as per instructions for ¼ sec. cor.

79.55 The corner to secs 4, 5, 8 & 9.

Land high 2nd Rate

North on true line between sections 4 & 5

Va 13° 40 East

40 Set Post deposits charred stake raise mound of earth with pits as per instructions for ¼ section corner

81.50 Intersect 1st Standard Parallel line 75 links east of ~~nearest established corner~~ cor to secs 33 & 34 Town 5 N R 34 West

Township 4 N Range 34 W 6th P.M.

Chains

~~on said Standard Parallel~~. Set Post deposits charred stake raise mound of earth with pits as per instructions for

closing corner to sections 4 & 5.

Land rough & high 3d Rate

September 17th 1872

Township 4 N. Range 34 W 6th P.M.

Chains	
	North between sections 31 & 32
	Va 13° 40' East
40.	Set Post deposit Chained stake raise mound of earth with pits as per instructions for quarter section corner
50.20	Channel of Ravine trends N.E.
80.	Set Post deposit Chained stake raise mound of earth with pits as per instructions for corner to sec 29, 30, 31 & 32
	South part of this line fine table land. Land 1st Rate

	East on random line between sections 29 & 32.
	Va 13° 40' East
40.	West bluff of ravine. Set Post for temporary ¼ sec. cor
43.75	Channel of ravine Course N.E.
72.85	Channel of Ravine Course S.E.
80.	Intersect North & South line 10 links north of corner to sections 28, 29, 32 & 33 from which corner I run N. 89° 56' W

Township 4 N. Range 34 W 6th P.M.

Chains	
	on true line between sec. 29 & 32
	Va 13° 40' East
40.	Set Post deposit Chained stake raise mound of earth with pits as per instructions for ¼ sec. cor
80.	The corner to sections 29, 30, 31, 32
	Land broken by drains
	2nd Rate

	West on random line between sections 30 & 31
	Va 13° 40' East
20.20	Channel of Ravine Course S.E.
40.	Set Post for temporary ¼ sec. cor
69.85	Channel of Drain Course N.E.
79.10	Intersect west boundary of township 20 links north of corner to sections 30 & 31 from which corner I run N. 89° 51' East on true line between sections 30 & 31
	Va 13° 40' East
39.~~75~~ 10	Set Post deposit Chained stake raise mound of earth with pits as per instructions for ¼ sec. cor
79.10	The cor to sec. 29, 30, 31 & 32
	Land cut by ravines 2nd Rate

Township 4 N. Range 34 W. 6th P.M.

Chains	
	North between secs 29 & 30
	Va 13° 45' East
40.	Set Post deposit Chained stake
	raise mound of earth with
	pits as per instructions for
	1/4 sec. cor,
80.	Set Post deposit Chained stake
	raise mound of earth with
	pits as per instructions for
	Corner to sections 19, 20, 29 & 30
	This line runs across high
	broken land. 3rd Rate

	East on random line between
	sections 20 & 29
	Va 13° 40' East
40.	Set Post for temporary 1/4 sec. cor
80.15	Intersect north & south line
	20 links north of corner to
	secs. 20, 21, 28 & 29 from
	which corner I run N. 89° 57' W.
	on the line between sections
	20 & 29.

Township 4 N. Range 34 W. 6th P.M.

Chains	
	Va 13° 40' East
40.07½	Set Post deposit Chained stake
	raise mound of earth with pits
	as per instructions for 1/4 sec. cor
80.15	The corner to secs. 19, 20, 29 & 30
	Very broken land 3rd Rate

	West on random line between
	sections 19 & 30
	Va 13° 40' East
17.35	Drain descends North
40.	Set Post for temporary 1/4 sec. cor
	on east bank of Drain
42.50	Drain descends North
58.85	Drain descends N. E.
79.40	Intersect West line of township
	30 links north of corner to secs.
	19 & 30 from which corner
	I run N. 89 47 E on true line
	between secs. 19 & 30.
	Va 13° 40' East
39.~~70~~ 40	Set Post deposit Chained stake
	raise mound of earth with
	pits as per instructions for

Township 4 N Range 34 W 6th P.M.

Chains	
	¼ Section corner
79.40	She corner to secs 19 20 29 and 30,
	Sand badly broken 3d Rate
	North between secs 19 & 20
	Va 13° 40' East
32.65	Channel of ravine, Desk course N.E
40.	Top of bluff north of ravine, Set Past deposit Channel stake raise mound of earth with pits as per instructions for ¼ sec, cor
55.70	Channel of ravine, Desk course East
80.	On table land, Set Post deposit Channel stake raise mound of earth with pits as per instructions for corner to secs 17, 18, 19 & 20.
	Land broken 3d Rate.
	East on random line between sections 17 & 20
	Va 13° 40' East
20.	Channel of ravine course S.E.

Township 4 N Range 34 W 6th P.M.

Chains	
40.	Set Post for temporary ¼ sec, cor
80.30	Intersect north & south line 35 links north of corner to secs. 16, 17, 20 & 21 from which corner I rem N 89° 45' W, on true line between secs 17 & 20
	Va 13° 40' East
40.16	Set Post deposit Channel stake raise mound of earth with pits as per instructions for ¼ sec. cor
80.30	She corner to secs 17, 18, 19 & 20
	Land high table 2nd Rate
	West on random line between sections 18 & 19
	Va 13° 40 East
37.50	Channel of deep Drain course S.E
40.	West bank of same Drain Set Post temporary quarter section corner
79.50	Intersect west boundary of township on west bank of Drain course S.E 35 links north of corner to secs. 18 & 19 from which corner I rem N. 89 46' East on true line between secs 18 & 19
	Va 13° 40 East

Township 4 N Range 34 W 6th P.M.

Chains	
39.77 55	Set Post deposit Chained stake raise mound of earth with pit as per instructions for 1/4 sec. cor
79.55	The corner to secs 17, 18 19 & 20. West half of line broken badly Land 2nd Rate

---

North between secs 17 & 18 va 13° 45' East

40.	Set Post deposit Chained stake raise mound of earth with pit as per instructions for 1/4 section corner
80.	Set Post deposit Chained stake raise mound of earth with pit as per instructions for corner to secs 7. 8, 17 & 18 Land fine Slightly rolling table 1st Rate.

Township 4 N Range 34 W 6th P.M.

Chains	
	East on random line between sections 8 & 17. va 13° 40 East
40.	Set Post for temporary 1/4 sec. cor
62.75	Channel of Drain course S. E
80.25	Intersect north & south line 20 Links north of corner to sections 8, 9, 16 and 17. from which corner I. runs N 89° 15' W on line between sections 8 & 17. va 13° 40' East
40.12½	Set Post deposit Chained stake raise mound of earth with pit as per instructions for 1/4 sec. cor
80.25	The corner to sections 7, 8, 17 & 18 Gently rolling table land 1st Rate

---

West on random line between sections 7 & 18. va. 13° 40' East

40.	Set Post for temporary 1/4 sec. cor.
78.10	Channel of Drain course North

Township 4. N Range 34 W 6th P.M.

Chains	
80.15	On west bank of Drain. Intersect west line of township 25 links north of corner to secs. 7 & 18 from which corner I run N 89° 49' East on true line between sections 7 & 18
	Va, 13° 40 East
40.15	Set Post deposit chained stake raise mound of earth with pits as per instructions for ¼ sec, cor.
80.15	The corner to secs. 7, 8, 17 & 18.
	Land slightly rolling 1st Rate

North between secs 7 & 8

Va 13° 40' East

40.	Head of Drain, course North. Set Post deposit chained stake raise mound of earth with pits as per instructions for ¼ sec, cor
78.30	Channel of dark rocky canon course N.E.
80.	South side of large natural mound 25 feet in height in bottom of

Township 4 N. Range 34 W 6th P.M.

Chains	
	canon, Set Post deposit chained stake raise mound of earth with pits as per instructions for corner to sections 5, 6, 7 & 8.
	South half of line land 1st Rate
	North half broken, worthless

East on random line between secs 5 & 8.

Va 13° 40 East

11.	Reach top of bluffs
40.	Set Post for temporary ¼ sec. cor
80.45	Intersect north & south line at corner to sections 4, 5, 8 & 9 from which corner I run West on true line between sections 5 & 8
	Va 13° 40 East
40.22½	Set Post deposit chained stake raise mound of earth with pits as per instructions for ¼ sec. cor.
80.45	The corner to secs 5, 6, 7 & 8.
	Land very broken 3rd Rate

Township 4 N. Range 34 W. 6th P.M.

Chains

West on Random line between sections 6 & 7.

Va 13° 40' East

Along a high broken ridge

40. Set Post for temporary ¼ sec. cor

63.85 Deep Ravine comm N. E.

80.85 Intersect West boundary of township 25 links north of corner to sections 6 & 7 from which corner I run N. 89 49 E on true line between sec 6 & 7

Va 13° 40' East

40. ~~85~~ Set Post deposit charred stake raise mound of earth with pits as per instructions for ¼ sec. cor.

80.85 The corner to sections 5. 6. 7 & 8.

Sand high broken and washed. 3d Rate

Township 4 N. Range 34 W. 6th P.M.

Chains

North on true line between sections 5 & 6.

Va 13° 40' East

10.30 Channel of Dry creek comm East

18.50 Reach top of creek bluffs on level table land.

40. Set Post deposit charred stake raise mound of earth with pits as per instructions for ¼ sec. cor

80.65 Intersect 1st Standard Parallel line N. 85 links east of ~~corner to secs~~ 32 & 33 Town 5 N. R. 34 W. 6th ~~established corner on said Parallel~~

Set Post deposit charred stake raise mound of earth with pits as per instructions for closing corner to sections 5 & 6 on North boundary of township.

Sand level table. 1st Rate

September 18th 1872

Township 4 N. Range 34 W 6th P.M.

General Description

This township is very badly broken by deep ravines & Canons with ~~however~~ some exceptional sections such as Sec. 9-10 & 11 with portions of adjoining sections which constitute a plateau of fine level farming land. Also nearly the whole southern tier of sections together with Secs. 23, 26 & 27 & portions adjoining form another fine plateau of farming land.

The North half of sections 1 & 2 are on the bottom of White Mans Fork & well located for either farming or grazing purposes.

Cascade Creek serves as a general outlet to numerous Ravines, Drains & Canons by which nearly the whole central and western portions of this township is broken.

Township 4 N Range 34 W 6th P. Me

This Stream furnishes a good supply of spring water, along its Channel from the Northeast Corner to near the Center of the township, and for nearly the same distance it is skirted by a belt of small timber & brush some 4 chains in width which would afford good winter shelter for Considerable herds of stock.

There is but little timber in the township & that Cottonwood of inferior quality.

The usual grey sandstone of this district abounds in the deep Canons & gorges in the west part of the township

A list of the names of the men employed to assist in running measuring & marking the lines and corners described in the foregoing field Notes of Township No. 4, North of the base line of Range No. 34 West of the 6th principal Meridian showing the respective capacities in which they acted

Thomas F Peirsol } chainmen
George C. Albee }
Joseph M Giles } axemen
Henry P. McLean }
Jesse A. Smith Flagman

We hereby certify that we assisted J. B. Crosby deputy Surveyor in Subdividing Township number four (4) two North of the base line of Range number Thirty four (34) West of the sixth principal Meridian and that said Township has been in all

respect to the best of our knowledge and belief well and faithfully surveyed and the boundary monuments planted according to the instructions furnished by the Surveyor Genera

Thomas F. Peirsol } Chainmen
E. C. Albee }
Joseph W. Giles } Axemen
W. F. Peters }
Jesse A Smith Flagman

Subscribed and sworn to by the above named persons before me a Justice of the Peace in & for the county of Sarpy in the State of Nebraska this 7th day of October 1872

T. W. Robertson
Justice of the Peace

I John B Crosby deputy Surveyor do solemnly swear that in pursuance of a contract with Hon E. E. Cunningham Surveyor of public lands of the United States in the State of Nebraska bearing date the twenty ninth (29th) day of June 1872 and in strict conformity to the laws of the United States and the instructions furnished by said Surveyor general I have faithfully surveyed the subdivisions of Township No. 14. North of the base line of Range No. 34 West of the 6th principal Meridian in the aforesaid State and do further solemnly swear that the foregoing are the true and original field notes of such survey

John B. Crosby
Deputy Surveyor

Subscribed by John B Crosby
deputy surveyor and sworn
to before me a Justice of
the Peace in & for the County
of Sarpy in the State of
Nebraska this 7th day of
October 1872

T. A. Robertson
Justice of the Peace.

Surveyor Generals Office
Plattsmouth Dec. 24th 1872

The foregoing field Notes of the Survey of Subdivision lines of Township No 14 North of the base line & Range No 34 West of the 6th Principal Meridian in Nebraska executed by John B. Crosby under his contract of the 29th day of June 1872 in the Month of Septr 1872 having been critically examined the necessary corrections and explanations made the said field Notes and the Surveys the[re]in are hereby approved

E. E. Cunningham
Surveyor-General

General Land Office • Original Field Notes

Book Number

566

The images in this file are photographs of the notes of the original surveys of the State of Nebraska on file in the Office of the Nebraska State Surveyor located in Lincoln, Nebraska.

The original surveys in Nebraska began in the mid 1850's and were completed in the mid 1880's. The Nebraska office of the Surveyor General was closed June 30, 1886.