General Land Office • Original Field Notes

Book Number

567

The images in this file are photographs of the notes of the original surveys of the State of Nebraska on file in the Office of the Nebraska State Surveyor located in Lincoln, Nebraska.

The original surveys in Nebraska began in the mid 1850's and were completed in the mid 1880's. The Nebraska office of the Surveyor General was closed June 30, 1886.

Index To

Town 5 N. Range 34 West



Field Notes
of
The Survey & Subdivision of
Township No 5 S. R 34 W. 6th P.M.
in the
State of Nebraska

Executed
By James L. Slocum Dep'y Surveyor
under joint Contract No 63 dated
1872

Survey
Commenced August 5th 1872
Completed August 9th 1872

List of Names
Of persons employed to assist in
Surveying this Township showing
the respective capacities in which
they acted

W. P. Smith	Chainman
C. W. Tuers	Chainman
J. M. Clark	Axeman & Monumentman
Chas F. Logue	Flagman

Township 5 N R 34 W. 6th P.M.

To determine the proper adjustment of my Compass for the Subdivision of this Township - I commence at the Corner to Townships 4 & 5 North Ranges 33 & 34 West and run North on a blank line along the East boundary of Section 36

Variation 12° 55' E.

40.05 To a point 5 links East of the 1/4 Sec Cor.

80.09 To a Point 12 lks East of the Corner to Sections 25 & 36

To retrace this line or run parallel thereto, my Compass must be adjusted to a

Variation of 13° - East

Chains	
	From the Corner to Sections 35 & 36 on the South boundary of the Township I run North between Sec 35 & 36 Var 13° - E
3.80	Whitemans Fork water 2 chs 50 lks wide bears S.E.
40.00	Set Post deposit charred stake raised mound of earth with pits as per instructions for 1/4 Sec Cor.
47.00	Leave bottom enter upland bears S.E.
80.00	Set Post deposit charred stake raised mound of earth with pits as per instructions for Cor to Sec 25. 26 35 & 36
	Bottom Level Soil Sandy 2nd rate
	Upland broken " 3rd rate

Chains	
	East on a random line between Sec 25 & 36 Var 13° E.
40.00	Set Post for temporary 1/4 Sec Cor.
53.00	Leave upland enter bottom bears S.E.
79.60	Intersect N & S line 10 links North of Corner to Sections 25 & 36 from which Cor I run North 89°56' W on true line between Sec 25 & 36 Var 13° E
39.80	Set Post deposit charred stake raised mound of earth with pits as per instructions for 1/4 Sec Cor.
79.60	The Cor to Sec 25. 26 35 & 36
	Land broken Soil Sandy 2nd rate

Township 5 N. R 34 W. 6th P.M.

Chains	
	North between Sec 25 & 26
	Va 13° E
40.00	Set Post deposit charred stake raised mound of earth with pits as per instructions for 1/4 Sec Cor.
46.00	Leave upland enter bottom bears S.E.
80.00	Set Post deposit charred stake raised mound of earth with pits as per instructions for Corner to Sections 23. 24 25 & 26
	Land level in bottom Soil 2nd rate
	upland broken 3rd rate

Township 5 N. R 34 W. 6th P.M.

Chains	
	East on a random line between Sec 24 & 25
	Va 13° E
10.00	Frenchmans Fork or Sluiting water 25 links wide bears S.E.
15.25	Same Creek bears N.E.
28.35	Same Creek bears S.E.
40.00	Set Post for temporary 1/4 Sec Cor
79.89	Intersect East boundary of Township 20 links North of Cor to Sec 24 & 25. from which Cor I run
	North 89°51' W. on true line between Sec 24 & 25
	Va 13° E.
39.94½	Set Post deposit charred stake raised mound of earth with pits as per instructions for 1/4 Sec Cor.
79.89	The Cor to Sections 23. 24 25 & 26
	Land level Soil 2nd rate

Township 5 N. R. 32 W. 6th P.M.

Chains	
	North between Sec 23 & 24 Var 13° E
.76	Frenchmans Forks 30 lks wide bears S.E.
36.00	Leave bottom Enter upland bears S.E.
40.00	Set Post deposit charred stake raised mound of earth with pits as per instructions for 1/4 Sec Cor.
80.00	Set Post deposit charred stake raised mound of earth with pits as per instructions for Corner to Sections 13. 14. 23 & 24
	Land broken Soil 2nd rate

Township 5 N. R. 32 W. 6th P.M.

Chains	
	East on a random line between Sec 13 & 24 Var 13° E
40.00	Set Post for temporary 1/4 Sec Cor.
79.81	Intersect East boundary of the Township 50 lks North of Cor to Sec 13 & 24 from which Cor I run North 89° 39' W. on true line between Sec 13 & 24 Var 13° E.
39.90 p	Set Posts deposit charred stake raised mound of earth with pits as per instructions for 1/4 Sec Cor
79.81	The Cor to Sections 13. 14 23 & 24
	Land Sand hills 3rd rate

Township 5 N R 34 W 6th P.M.

Chains	
	North between Sec 13 & 14 Var 13° E
40.00	Set Post deposit charred stake raised mound of earth with pits as per instructions for 1/4 Sec Cor.
80.00	Set Post deposit charred stake raised mound of earth with pits as per instructions for Corner to Sec 11. 12. 13 & 14
	Sand hills Gate

Township 5 N R 34 W 6th P.M.

Chains	
	East on a random line between Sec 12 & 13 Var 13° E
40.00	Set Post for temporary 1/4 Sec Cor.
79.89	Intersect East boundary of the Township 52 lks North of Cor to Sec 12 & 13 from which Cor I run North 89° 38' W. on true line between Sec 12 & 13 Var 13° E.
39.94	Set Post deposit charred stake raised mound of earth with pits as per instructions for 1/4 Sec Cor.
79.89	The Cor to Sections 11. 12. 13 & 14
	Land - Sandhills Gil Gate

Township 5 N. R. 34 W. 6th P.M.

Chains	
	North between Sec 11 and 12 Var 13° E
40.00	Set Post deposit charred state raised mound of earth with pits as per instructions for ¼ Sec Cor.
80.00	Set Post deposit charred state raised mound of earth with pits as per instructions for Corner to Sections 1. 2. 11 and 12
	Land Sand hills & rate

Township 5 N. R. 34 W. 6th P.M.

Chains	
	East on a random line between Sections 1 and 12 Var 13° E
36.00	Foot of Sand bluff 50 lks high
40.00	Set Post for temporary ¼ Sec Cor.
79.79	Intersect East boundary of Township 80 links North of Cor to Sec 1 and 12. from which Corner I run North 89°26' W. On true line between Sec 1 and 12 Var 13° E.
39.89½	Set Post deposit charred state raised mound of earth with pits as per instructions for ¼ Sec Cor.
79.79	The Cor to Sec 1. 2. 11 and 12
	Land broken Sand hills

Township 5 N R 34 W. 6th P.M.

Chains	
	North on a random line between Sec 1 and 2 Var 13° E.
40.00	Set Post for temporary 1/4 Sec Cor
78.00	Intersect North boundary of Township 30 links west of Cor to Sec 1 and 2 from which Cor I run South 13' W. On true line between Sec 1 and 2 Var 13° E
38.00	Set Post deposit charred stake raised mound of earth with pits as per instructions for 1/4 Sec Cor.
78.00	The Cor to Sections 1. 2. 11 and 12
	Land broken Sandhills 3rd rate

Aug 5th 1872

Township 5 N R 34 W. 6th P.M.

Chains	
	North between Sec 34 and 35 Var 13° E.
11.00	Leave upland Enter bottom
25.50	Ravine bears N.E.
40.00	Set Post deposit charred stake raised mound of earth with pits as per instructions for 1/4 Sec Cor
50.50	Whitemans Fork 195 lks wide runs E.
75.00	Leave bottom Enter upland
80.00	Set Post deposit charred stake raised mound of earth with pits as per instructions for Corner to Sections 26. 27. 34 and 35
	Land mostly bottom 2nd rate

Township 5 N R 34 W. 6th Pme

Chains	East on a random line between Sec 26 & 35 Va 13° E
40.00	Set Post for temporary ¼ Sec Cor
40.82	Ravine 12 rods South
80.60	Intersect N & S line 46 lks South of Cor to Sec 25. 26. 35 & 36 from which Cor I run South 89°40' W. On true line between Sec 26 & 35 Va 13° E
40.30	Set Post deposit charred stake raised mound of earth with pits as per instructions for ¼ Sec Cor
80.60	The Cor to Sec 26. 27. 34 & 35

Land rough Poor 2nd rate

Township 5 N R 34 W. 6th Pme

Chains	North between Sec 26 & 27 Va 13° E.
40.00	Set Post deposit charred stake raised mound of earth with pits as per instructions for ¼ Sec Cor
80.00	Set Post deposit charred stake raised mound of earth with pits as per instructions for Corner to Sections 22. 23. 26 & 27

Land broken 3rd rate

Township 5 N R 34 W 6th P M

Chains	
	East on a random line between Sec 23 & 26 Var 13° E
40.00	Set Post for temporary 1/4 Sec Cor
64.00	Enter bottom N & S E
80.08	Intersect N & S line 11 links North of Cor to Sections 23. 24. 25 & 26 from which Cor I run North 89°55' W. On true line between Sec 23 & 26 Var 13° E
40.04	Set Post deposit charred stake raised mound of earth with pits as per instructions for 1/4 Sec Cor.
80.08	The Cor to Sec 22. 23 26 & 27
	Land broken 2nd rate

Township 5 N R 34 W 6th P M

Chains	
	North between Sec 22 & 23 Var 13° E
40.00	Set Post deposit charred stake raised mound of earth with pits as per instructions for 1/4 Sec Cor
41.00	Leave upland enter bottom
65.85	Frenchmans Fork 65 links wide trav S E
80.00	Set Post deposit charred stake raised mound of earth with pits as per instructions for Corner to Sec 14. 15. 22 & 23
	Land broken Poor 2nd rate

Township 5 N R 34 W. 6th P.M.

Chains	East on a random line between Sec 14 and 23 Var 13° E
15.00	Leave bottom enter Bluffs N 2 W S E
41.00	Set Post for temporary 1/4 Sec Cor
79.47	Intersect N and S line 28 links South of Cor to Sec 13.14.23.24 from which Cor I run South 89°48' W. On true line between Sec 14 and 23 Var 13° E
39.73½	Set Post deposit charred stake raised mound of earth with pits as per instructions for 1/4 Sec Cor
79.47	The corner to Sections 14.15 22 and 23

Land rolling Soil 2nd rate

Township 5 N R 34 W. 6th P.M.

Chains	North between Sec 14 and 15 Var 13° E
12.00	Leave bottom enter upland
40.00	Set Post deposit charred stake raised mound of earth with pits as per instructions for 1/4 Sec Cor
80.00	Set Post deposit charred stake raised mound of earth with pits as per instructions for Corner to Sec 10.11.14 & 15

Land broken Soil 2nd rate

Township 5 N. R. 34 W. 6th P.M.

Chains	
	East on a random line between Sec 11 and 14 Va 13° E
40.00	Set Post for temporary 1/4 Sec Cor
79.68	Intersect N and S line 23 links South of Cor to Sections 11.12.13 & 14 from which Corner I run South 89°50' W on true line between Sec 11 and 14 Va 13° E.
39.84	Set Post deposit charred stake raised mound of earth with pits as per instructions for 1/4 Sec Cor
79.68	The Cor to Sections 10.11 14 & 15
	Land rolling Sandy poor 2nd rate

Township 5 N. R. 34 W. 6th P.M.

Chains	
	North between Sec 10 and 11 Va 13° E.
40.00	Set Post deposit charred stake raised mound of earth with pits as per instructions for 1/4 Sec Corner
80.00	Set Post deposit charred stake raised mound of earth with pits as per instructions for Corner to Sections 2. 3. 10 & 11
	Land rolling Sandy poor 2nd rate

Township 5 N R 34 W. 6th P.M.

Chains	
	East on a random line between Sec 2 and 11. Va 13° E
40.00	Set Post for temporary 1/4 Sec Cor
80.12	Intersect N & S line 50 lks North of Cor to Sections 1.2 11 & 12 from which Cor I run North 89°39' W. On true line between Sec 2 and 11 Va 13° E
40.06	Set Post deposit charred stake raised mound of earth with pits as per instructions for 1/4 Sec Cor
80.12	The Corner to Sections 2.3.10 & 11

Land rolling Sect 2 Rate

Township 5 N R 34 W. 6th P.M.

Chains	
	North On a random line between Sec 2 and 3 Va 13° E
40.00	Set Post for temporary 1/4 Sec Cor.
79.00	Intersect North boundary of Township 74 links East of Cor to Sec 2 & 3 from which Cor I run South 32' E. On true line between Sec 2 & 3 Va 13° E
39.00	Set Post deposit charred stake raised mound of earth with pits as per instructions for 1/4 Sec Cor
79.00	The Corner to Sections 2.3.10 and 11

Land rolling Sandy 3rd rate

Augt 6th 1872

Township 5 N R 34 W. 6th Pme

Chains	North between Sec 33 & 34 Va 13° E.
30.00	Enter Bottom
40.00	Set Post deposit charred stake raised mound of earth with pits as per instructions for 1/4 Sec Cor.
75.40	Whitemans Forks 1:40 wide bars E.
80.00	Set Post deposit charred stake raised mound of earth with pits as per instructions for Corner to Sections 27. 28 33 & 34
	Land Broken Soil 2nd rate

Township 5 N R 34 W. 6th Pme

Chains	East on a random line between Sec 27 & 34 Va 13° E.
26.00	"Whitemans Forks" 1:48 wide bars N.E.
30.00	Same Crust bars S.E.
40.00	Set Post for temporary 1/4 Sec Cor.
41.00	Ravine bears S.
79.80	Intersect N & S line at the Cor to Sec 26. 27. 34 & 35 from which Cor I run West on true line between Sec 27 & 34 Va 13° E
39.90	Set Post deposit charred stake raised mound of earth with pits as per instructions for 1/4 Sec Cor.
79.80	The Cor to Sec 27. 28. 33 & 34
	Land Broken Soil 2nd rate

Chains	North between Sec 27 & 28 Var 13° E
32.00	Leave bottom Enter upland
40.00	Set Post deposit charred state raised mound of earth with pits as per instructions for 1/4 Sec Cor.
80.00	Set Post deposit charred state raised mound of earth with pits as per instructions for Corner to Sections 21. 22. 27 & 28

Land broken Soil Sandy 3rd rate

Chains	East on a random line between Sec 22 & 27 Var 13° E.
40.00	Set Post for temporary 1/4 Sec Cor.
73.00	Ravine bears S
79.38	Intersect N & S line 64 links North of Cor to Sec 22. 23 26 & 27 from which Cor I run North 89° 33' W. On true line between Sec 22 & 27 Var 13° E
39.69	Set Post deposit charred state raised mound of earth with pits as per instructions for 1/4 Sec Cor
79.38	The Corner to Sections 21. 22 27 & 28

Land broken Soil 2nd rate

Township 5 N. R 34 W. 6th P.M.

Chains	North between Sec 21 and 22 Va 13° E
40.00	Set Post deposit charred stake raised mound of earth with pits as per instructions for 1/4 Sec Cor
66.00	Ravine bears N.E.
70.00	Leave upland enter bottom
80.00	Set Sandstone 12×10×5 for Corner to Sections 15.16. 21 and 22.
	Land broken Soil 2nd rate

Township 5 N. R 34 W. 6th P.M.

Chains	East on a random line between Sec 15 and 22 Va 13° E
2.00	Ravine bears N.
40.00	Set Post for temporary 1/4 Sec Cor
72.00	French'ns Fork or Sluckingwater Creek 30 links wide bears S.E.
79.45	Intersect N and S line 90 links North of Cor to Sec 14.15 22 and 23 from which Cor I run North 89°21' W. On true line between Sec 15 and 22 Va 13° E
39.72½	Set Post deposit charred stake raised mound of earth with pits as per instructions for 1/4 Sec Cor
79.45	The Cor to Sections 15.16 21 and 22.
	Land broken Soil 2nd rate

Township 5 N R 34 W. 6th P.M.

Chains	
	North between Sec 15 & 16 Var 13° E
26.00	Stinking water Creek 32 links wide bears E
37.00	Leave bottom enter upland
40.00	Set Post deposit charred stake raised mound of earth with pits as per instructions for 1/4 Sec Cor
78.00	Ravine bears S E
80.00	Set Sandstone 14x10x4 for Cor to Sec 9. 10. 15 & 16
	Land broken Soil 2nd rate

Township 5 N R 34 W. 6th P.M.

Chains	
	East on a random line between Sec 10 & 15 Var 13° E
2.00	Sandstone Ledge 30 ft high
40.00	Set Post for temporary 1/4 Sec Cor
79.68	Intersect N & S line 42 lks North of Cor to Sec 10. 11 14 & 15 from which Corner I run North 89° 42' W. On true line between Sec 10 & 15 Var 13° E
39.84	Set Sandstone 12x9x5 for 1/4 Sec Cor.
79.68	The Corner to Sections 9. 10. 15 & 16
	Land broken Soil 2nd rate

Township 5 N R 34 W. 6th P.M.

Chains	
	North between Sec 9 and 10
	Va 13° E
2.00	Ravine bears S.E.
40.00	Set Post deposit charred stake raised mound of earth with pits as per instructions for 1/4 Sec Cor.
80.00	Set Limestone 16 x 12 x 4 for Corner to Sections 3.4.9 and 10
	Land broken Soil 3rd rate

Township 5 N R 34 W. 6th P.M.

Chains	
	East On a random line between Sec 3 and 10
	Va 13° E
40.00	Set Post for temporary 1/4 Sec Cor.
79.70	Intersect N and S line 26 lks North of Cor to Sections 2.3.10 and 11. from which Cor I run
	North 89°49' W. On true line between Sec 3 and 10
	Va 13° E.
39.85	Set Post deposit charred stake raised mound of earth with pits as per instructions for 1/4 Sec Cor.
79.70	The Cor to Sections 3.4 9 and 10
	Land broken Soil 2nd rate

Township 5 S R 34 W. 6th P.M.

Chains	
	North on a random line between Sec 3 & 4. Var 13° E
40. 9.00	Ravine bears S.W.
40.00	Set Post for temporary 1/4 Sec Cor.
80 78.85	Intersect North boundary of Township 39 links west of Corner to Sec 3 & 4. from which Cor I run South 1 1/4 W. On true line between Sec 3 & 4 Var 13° E.
40. 38.85	Set Post deposit charred stake raised mound of earth with pits as per instructions for 1/4 Sec Cor.
80. 78.85	The Cor to Sec 3.4.9 & 10
	Land broken Soil 3rd rate
	Augt 7th

Township 5 S R 34 W. 6th P.M.

Chains	
	North between Sec 32 & 33 Var 13° E
40.00	Set Post deposit charred stake raised mound of earth with pits as per instructions for 1/4 Sec Cor.
70.00	Leave upland enter bottom bears E & W.
75.00	Whitemans Fork 1 chn wide bears E.
80.00	Set Post deposit charred stake raised mound of earth with pits as per instructions for ~~1/4 Sec Cor.~~ Cor to Secs 28.29.32 & 33
	Land broken Soil 3rd rate

Chains	
	East on a random line between Sec 28 & 33 Var 13° E
1.00	Whitemans Fork 1.00 wide bears N.W.
40.00	Set Post for temporary ¼ Sec Cor.
58.00	Whitemans Fork 1.20 wide bears South East
80.20	Intersect N & S line 20 lks South of Cor to Sec 27 & 28. 33 & 34 from which Corner I run South 89° 51' W. On true line between Sec 28 & 33 Var 13° E.
40.10	Set Post deposit charred stake raised mound of earth with pits as per instructions for ¼ Sec Cor.
80.20	The Cor to Sections 28. 29 32 & 33
	Land level Soil 2nd rate

Chains	
	North between Sec 28 & 29 Var 13° E.
2.00	Whitemans Fork 1.15 wide bears N.W.
16.00	Same Creek 1.23 wide bears East
40.00	Set Post deposit charred stake raised mound of earth with pits as per instructions for ¼ Sec Cor
74.00	Leave bottom enter upland
80.00	Set Sandstone 14 x 9 x 5 for Corner to Sections 20. 21. 28 & 29
	Land level Soil 2nd rate

Township 5 N. R. 34 W. 6th P.M.

Chains	
	East on a random line between Sec 21 & 28 Var 13° E.
17.50	Ravine bears S.E.
40.00	Set Post for temporary 1/4 Sec Cor
80.14	Intersect N. & S. line 15 lks North of Cor to Sections 21. 22. 27 & 28 from which Cor I run North 89° 54' W. on true line between Sec 21 & 28 Var 13° E.
40.07	Set Post deposit charred stake raised mound of earth with pits as per instructions for 1/4 Sec Cor
80.14	The Corner to Sec 20. 21 28 & 29
	Land rough & broken Soil 3rd rate

Township 5 N. R. 34 W. 6th P.M.

Chains	
	North between Sec 20 & 21 Var 13° E.
40.00	Set Post deposit charred stake raised mound of earth with pits as per instructions for 1/4 Sec Cor.
80.00	Set Post deposit charred stake raised mound of earth with pits as per instructions for Cor to Sections 16. 17. 20 & 21.
	Land rolling Soil 2nd rate

Township 5 N. R. 34 W. 6th P.M.

Chains	
	East on a random line between Sec 16 and 21. Var 13° E
40.00	Set Post for temporary 1/4 Sec Cor.
79.86	Intersect N. and S line 50 lks South of Cor to Sections 15. 16. 21 and 22 from which Cor I run South 89°39' W. on true line between Sec 16 and 21 Var 13° E
39.93	Set Post deposit charred stake raised mound of earth with pits as per instructions for 1/4 Sec Cor
79.86	The Cor to Sections 16. 17. 20 and 21.
	Land broken Soil 3rd rate

Township 5 N. R. 34 W. 6th P.M.

Chains	
	North between Sec 16 and 17 Var 13° E.
40.00	Set Sandstone 12×9×5 for 1/4 Sec Cor.
56.00	Ravine bears East
57.00	Enter bottom bears S.E. N.W.
80.00	Set Post deposit charred stake raised mound of earth with pits as per instructions for Corner to Sections 8. 9. 16 and 17
	Land broken Soil 2nd rate

Township 5 N R 34 W 6th P M

Chains	
	East on a random line between Sec 9 and 16 Var 13° E.
40.00	Set Post for temporary 1/4 Sec Cor.
42.50	Frenchmans Fork 23 links wide bears S.E.
49.00	Leave bottom Enter upland
79.50	Intersect N and S line 52 lks South of Cor to Sections 9. 10. 15 and 16 from which Cor I run South 89° 38' W. on true line between Sec 9 and 16 Var 13° E
39.75	Set Post deposit charred stake raised mound of earth with pits as per instructions for 1/4 Sec Cor
79.50	The Cor to Sections 8. 9. 16 and 17 Land broken Soil 2nd rate

Township 5 N R 34 W. 6th P M

Chains	
	North between Sec 8 and 9 Var 13° E
13.00	Frenchmans Fork (Stinking water) 20 links wide bears E.
16.50	Same Creek bears S W
31.00	Same Creek bears S. E
40.00	Set Sandstone 20×13×10 for 1/4 Sec Cor.
43.00	Leave bottom enter upland
80.00	Set Sandstone 14×12×6 for Corner to Sections 4. 5. 8 and 9
	Land level Soil 2nd rate

Township 5 N R 34 W. 6th P.M.

Chains	East on a random line between Sec 4 and 9 Var 13° E
40.00	Set Post for temporary 1/4 Sec Cor.
51.00	Ravine bears South
79.92	Intersect N and S line 70 links South of Corner to Sections 3. 4. 9 and 10 from which Cor I run South 89°30' W. On true line between Sec 4 and 9 Var 13° E.
39.96	Set Post deposit charred stake raised mound of earth with pits as per instructions for 1/4 Sec Cor.
79.92	The Cor to Sections 4. 5. 8 and 9
	Land broken Soil 2nd rate

Township 5 N R 34 W. 6th P.M.

Chains	North on a random line between Sec 4 and 5 Var 13° E
40.00	Set Post for temporary 1/4 Sec Cor.
79.10	Intersect North boundary of Township 40 links West of the Cor to Sec 4 and 5 from which Cor I run South 17' W. On true line between Sec 4 and 5 Var 13° E.
39.10	Set Post deposit charred stake raised mound of earth with pits as per instructions for 1/4 Sec Cor.
79.10	The Cor to Sections 4. 5. 8 and 9
	Land rolling Soil 2nd rate

Township 5 N R 34 W. 6th P.M.

Chains	North between Sec 31 & 32 Var 13° E
40.00	Set Post deposit charred stake raised mound of earth with pits as per instructions for 1/4 Sec Cor
80.00	Set Post deposit charred stake raised mound of earth with pits as per instructions for Corner to Sections 29. 30. 31 & 32
	Land broken Soil 2nd rate

Township 5 N R 34 W. 6th P.M.

Chains	East on a random line between Sec 29 & 32 Var 13° E.
35.00	Ravine trees N.
40.00	Set Post for temporary 1/4 Sec Cor.
45.00	Leave upland enter bottom
73.00	Whitemans Fork 80 links wide trees S.E. scattering timber along banks
80.71	Intersect N & S line 15 links South of Cor to Sections 28. 29. 32 & 33 from which Corner I run South 89° 54' W. on true line between Sec 29 & 32 Var 13° E.
40.35½	Set Post deposit charred stake raised mound of earth with pits as per instructions for 1/4 Sec Cor.
80.71	The Cor to Sections 29. 30. 31 & 32 Land broken. Soil 2nd rate

Township 5 N R 34 W. 6th P.M.

Chains	
	West on a random line between Sec 30 & 31 Var 13° E
19.00	Ravine bears N.
40.00	Set Post for temporary 1/4 Sec Cor.
68.00	Ravine bears N.
79.10	Intersect West boundary of Township 37 links N. of Cor to Sections 30 & 31 from which Cor I run North 89° 44' E. On true line between Sec 30 & 31 Var 13° E.
39.10	Set Post deposit charred stake raised mound of earth with pits as per instructions for 1/4 Sec Cor
79.10	The Corner to Sections 29. 30. 31 and 32 Land broken Soil 3rd rate

Township 5 N R 34 W. 6th P.M.

Chains	
	North between Sec 29 & 30 Var 13° E.
40.00	Set Post deposit charred stake raised mound of earth with pits as per instructions for 1/4 Sec Cor.
50.00	Whitemans Fork 1 ch. wide bears E. Scattering Timber along Creek
80.00	Set Post deposit charred stake raised mound of earth with pits as per instructions for Corner to Sections 19. 20. 29 and 30
	Land broken Soil 2nd rate
	Augh 8th

Township 5 S. R 34 W. 6th P.M.

Chains	East on a random line between Sec 20 and 29 Va 13° E.
40.00	Set Post for temporary 1/4 Sec Cor
64.00	Leave bottom enter upland
71.00	Ledge of Limestone
80.60	Intersect N and S line 18 links North of Cor to Sec 20. 21. 28 and 29 from which Cor I run North 89°52' W. On true line between Sec 20 and 29 Va 13° E.
40.30	Set Limestone 14 x 10 x 6 for 1/4 Sec Cor.
80.60	The Cor to Sections 19. 20. 29 and 30

Land in bottom level Soil 2nd rate
Upland broken 3rd rate

Township 5 S. R 34 W. 6th P.M.

Chains	West on a random line between Sec 19 and 30 Va 13° E.
1.50	Whitemans Fork 90 links wide follow up the stream 26 chains bears S.E.
40.00	Set Post for temporary 1/4 Sec Cor
42.00	Same creek bears S.E.
60.00	Same creek bears S.E.
78.65	Intersect west boundary of Township 42 links North of Cor to Sec 19 and 30. from which Cor I run North 89°42' E. On true line between Sec 19 and 30 Va 13° E.
38.65	Set Post deposit charred stake raised mound of earth with pits as for instructions for 1/4 Sec Cor
78.65	The Corner to Sec 19. 20 29 and 30

Land level Soil 2nd rate

Township 5 S R 34 W. 6th P.M.

Chains	
	North between Sec 19 & 20 Var 13° E.
25.50	Leave bottom enter upland Ledges of Sandstone
40.00	Set Sandstone 14 x 9 x 5 for 1/4 Sec Cor.
80.00	Set Post deposit charred stake raised mound of earth with pits as per instructions for Cor to Sec 17. 18. 19 & 20
	Land broken Soil 3rd rate

Township 5 S R 34 W. 6th P.M.

Chains	
	East on a random line between Sec 17 & 20 Var 13° E.
18.00	Ravine bears S.
40.00	Set Post for temporary 1/4 Sec Cor.
80.33	Intersect N & S line at the corner to Sections 16. 17. 20 & 21 from which Cor I run
	West On true line between Sec 17 & 20 Var 13° E.
40.16½	Set Post deposit charred stake raised mound of earth with pits as per instructions for 1/4 Sec Cor
80.33	The Cor to Sections 17. 18 19 & 20
	Land broken Soil 3rd rate

Township 5 N R 34 W. 6th P.M.

Chains	
	West on a random line between Sec. 18 & 19 Va 13° E
3.00	Raising bears South
40.00	Set Post for temporary 1/4 Sec Cor
49.00	Raising bears S.
78.30	Intersect West boundary of Township 20 chains N of Cor to Sec 18 & 19. from which Cor I run North 89°51' East. On true line between Sec 18 & 19 Va 13° E.
38.30	Set Post deposit charred stake raised mound of earth with pits as per instructions for 1/4 Sec Cor
78.30	The Cor to Sec 17. 18 19 & 20
	Land broken Soil 3rd rate

Township 5 N R 34 W. 6th P.M.

Chains	
	North between Sec 17 & 18 Va 13° E.
40.00	Set Sandstone 13x10x8 for 1/4 Sec Cor.
64.00	Raising bears N.E.
80.00	Set Sandstone 14x10x9 for Corner to Sections 7. 8. 17 & 18
	Land broken Soil 3rd rate

Chains	East on a random line between Sec 8 and 17 Var 13° E.
10.00	Ravine bears N.
40.00	Set Post for temporary 1/4 Sec Cor.
49.00	Ravine bears N.
80.48	Intersect N and S line 30 links South of Cor to Sec 8. 9. 16 and 17 - from which Cor I run South 89° 49' W. On true line between Sec 8 and 17 Var 13° E.
40.24	Set Post deposit charred stake raised mound of earth with pits as per instructions for 1/4 Sec Cor
80.48	The Cor to Sec 7. 8. 17 and 18
	Land broken Soil 3rd rate

Chains	West on a random line between Sec 7 and 18 Var 13° E.
40.00	Set Post for temporary 1/4 Sec Cor.
78.40	Intersect West boundary of Township 80 links North of Corner to Sec 7 and 18 from which Cor I run North 89° 26' E. On true line between Sec 7 and 18 Var 13° E.
38.40	Set Post deposit charred stake raised mound of earth with pits as per instructions for 1/4 Sec Cor
78.40	The Corner to Sections 7. 8. 17 and 18
	Land broken Soil 3rd rate

Township 5 N R 34 W. 6th P.M.

Chains	North between Sec 7 and 8 Var 13° E
35.00	Ravine bears N.E.
40.00	Set Post deposit charred stake raised mound of earth with pits as per instructions for 1/4 Sec Cor.
41.00	Ravine bears N.E. Enter bottom
48.00	Ravine bears N.E.
80.00	Set Post deposit charred stake raised mound of earth with pits as per instructions for Corner to Sections 5. 6. 7 and 8
	Land Broken Soil 3rd rate

Township 5 N R 34 W. 6th P.M.

Chains	East on a random line between Sec 5 and 8 Var 13° E
20.00	Frenchmans Fork of Stillaguamish water 15 links wide bears S.E. Scattering timber
40.00	Set Post for temporary 1/4 Sec Cor.
41.00	Ravine bears S.
51.00	Leave bottom - Ledge of Limestone 8 feet high
80.15	Intersect N and S line 10 links South of Cor to Sections 4. 5. 8 and 9 from which Cor I run South 89° 56' W. On true line between Sec 5 and 8 Var 13° E.
40.07½	Set Post deposit charred stake raised mound of earth with pits as per instructions for 1/4 Sec Cor
80.15	The Cor to Sec 5. 6. 7 and 8
	Land Broken Soil 2nd rate

Township 5 N. R 34 W. 6th P.M.

Chains	
	West on a random line between Sec 6 & 7 Va 13° E.
40.00	Set Post for temporary 1/4 Sec Cor
78.00	Intersect West boundary of Township 26 links North of Cor to Sec 6 & 7 from which Cor I run North 89°49' E On true line between Sec 6 & 7 Va 13° E.
38.00	Set Post deposit charred State raised mound of earth with pits as per instructions for 1/4 Sec Cor
78.00	The Cor to Sec 5.6.7 & 8
	Land broken Soil 3rd rate

Township 5 N. R 34 W. 6th P.M.

Chains	
	North on a random line between Sec 5 & 6 Va 13° E.
24.00	Fruchmans Fork 16 lks wide bears S E
40.00	Set Post ~~for~~ temporary 1/4 Sec Cor.
79.87	Intersect North boundary of Township 20 links East of Cor to Sec 5 & 6 from which Cor I run South 9' E. On true line between Sec 5 & 6 Va 13° E
39.87	Set Post deposit charred State raised mound of earth with pits as per instructions for 1/4 Sec Cor
79.87	The Cor to Sec 5.6.7 & 8
	Land broken Soil 2nd rate
	Augt 9th 1872

General Description

The Land in this Township is Sandy very broken & rough fit only for grazing purposes excepting the bottoms along the Whitemans or Frenchmans Fork of Hocking water which are somewhat Sandy but fair 2nd rate Soil Timber along the Streams is very scattering and small of little worth

A List

of the Names of the individuals who assisted in running measuring and marking the Subdivisions Lines and Corners of the forregoing Field Notes of Township No 5 North Range No 34 West of the 6th Principal Meridian

Chainman
Chainman
{Axeman and
{Moundman
Flagman
Compassman

LIBRARY

J. L. S.

We hereby certify that we assisted James L. Slocum Deputy Surveyor in Subdividing Township No 5 North of the Base Line of Range No 34 West of the 6th Principal Meridian and that said Township has been in all respects to the best of our Knowledge and belief well and faithfully surveyed and the boundary monuments planted according to the instructions of the Surveyor General

W. P. Smith — Chainman
C. W. Bivers — Chainman
J. M. Clark — Axeman & Moundman
C. F. Logue — Flagman

Subscribed and sworn to by the above named persons before me a Notary Public in and for the County of Webster in the State of Nebraska this 1st day of Nov AD 1872

O. W. Brown
Notary Public

I James L. Slocum do solemnly swear that in pursuance of a joint Contract No 63 wherein James L. Slocum David V Stephenson and Geo L. Slocum are joint Contractors with E. E. Cunningham United States Surveyor General for the District of Nebraska and Iowa bearing date the day of AD 1872.

I have well faithfully and truly in my own proper person and in strict conformity with the Instructions of the Surveyor General the Surveying Manual and the Laws of the United States, Surveyed all those parts or portions of Township No 5 North of the Base Line of Range No 34 West of the 6th Principal Meridian in the State of Nebraska as are represented in the foregoing Field Notes as having been surveyed under my direction and I do further solemnly swear that

all the Corners of said Survey have been established and perpetuated in strict accordance with the Surveying Manual and Printed Instructions, and that the foregoing are the true and original Field Notes of such Survey

James L Slocum
Deputy Surveyor

Subscribed by the said James L Slocum Deputy Surveyor and sworn to before me a Notary Public within and for the County of Webster in the State of Nebraska this 1st day of November AD 1872

O. W. Brown
Notary Public

Survey Commenced August 5th 1872 and Completed August 9th 1872

Surveyor General's Office
Plattsmouth Neb.
December 4th 72 ~~June 30th 1873~~
The foregoing Field Notes of the Survey of the Subdivision Lines of Township No 5 N. of the Base Line of Range No 34 W. of the 6th Principal Meridian in the State of Nebraska Executed by James L. Slocum under joint Contract No 63. Dated June 29, 1872. Wherein James L. Slocum. David V. Stephenson & Geo. L. Slocum are joint Contractors. in the month of August. 1872. having been critically examined the necessary corrections and explanations made the said Field Notes and the Surveys they describe are hereby approved

E. E. Cunningham
Surveyor General



Field Notes of the Survey of the Subdivision Lines of Township No. 6. North of the Base Line of Range No. 34. West of the 6th Principal Meridian in the State of Nebraska

By Wm. A. Richards
Deputy Surveyor

Survey commenced
Sept. 20 - 1872
Survey completed
Sept. 23 - 1872

List of Names.

B. M. Smith } Chainmen
E. Spare }

W. J. Hannon } Mountmen
C. S. Woods } & axemen.

To determine the proper adjustment for sub-dividing this Township I commence at the corner to Townships 5 & 6 N R. 33 & 34 W and run W. on a blank line along the East boundary of Sec. 36 Va. 13° 15' E.

40.04 To a point 18 links east of the corner to ¼ secs.

80.08 To a point 35 links East of the corner to Secs. 25 and 36

To retrace this line or run parallel thereto my compass must be adjusted to a variation of 13° 30' East.

T. No. 6. N. R. No. 34. W.

Chains	N. btwn. Secs. 35 and 36 V. 13° 30' E.
40.00	Set post deposite charred stake raise mound of earth with pits as per instructions for 1/4 Sec. corner
80.00	Set post deposite charred stake. raise mound of earth with pits as per instruction for corner to secs. 25, 26. 35 & 36
	Surface Rolling Soil Sandy 3rd Rate

T. No. 6. N. R. No. 34 W.

Chains	E. on a random line btwn. Secs. 25 and 36. Va. 13° 30' E
40.00	Set post for temparary 1/4 Sec. corner
79.96	Intersect E. boundary of Twp. at a point 7 lks. N. of the corner to secs. 25 and 36 from which corner I run N. 89° 57' W. on true line btwn Secs. 25 & 36 V. 13° 30' E.
39.98	Set post deposite charred stake. raise mound of earth with pits as per instruction for 1/4 Sec. corner
79.96	The corner to Secs. 25. 26. 35 & 36
	Surface Rolling Soil Sandy 3rd Rate

T. No. 6. N. R. No. 34 W.

Chains	
	N. btwn. Secs. 25 & 26 V. 13° 30' E.
20.00	Enter Sand Bluffs S.E. & N.W.
34.00	Leave Sand Bluffs S.E. & N.W.
40.00	Set post deposit & charred stake raise mound of earth with pits as per instruction for 1/4 Sec. corner
80.00	Set post. deposits charred stake. raise mound of earth with pits as per instruction for corner to Secs. 23 24 25 & 26
	Surface Broken Soil Sandy 3rd Rate

T. No. 6. N. R. No. 34. W.

Chains	
	E. on random line btwn. Secs 24 and 25. V. 13° 30' E
40.00	Set post for temporary 1/4 Sec. cor.
80.12	Intersect E. boundary of Twp. at a point 17 lks. N. of the cor. to Secs. 24 & 25. from which corner I run N. 89° 55' W. on a true line btwn Secs. 24 & 25 V. 13° 30' E.
42.06	Set post. deposits charred stake raise mound of earth with pits as per instructions for 1/4 Sec. cor.
80.12	The cor. to Secs. 23 24 25 & 26
	Surface Rolling Soil Sandy 3rd Rate

T. No. 6. N. R. No. 34. W.

Chains.	
	N. Btwn Secs. 23 & 24
	V. 13° 30' E.
40.00	Set post deposite charred stake raise mound of earth with pits as per instruction for 1/4 Sec. corner.
80.00	Set post. deposite charred stake raise mound of earth with pits as per instruction for cor. to Secs 13 14 23 & 24
	Surface Rolling.
	Soil. Sandy 3rd Rate.

T. No. 6. N. R. No. 34. W.

Chain	
	E. on a random line btwn
	Secs. 13 & 24
	V. 13° 30' E
40.00	Set post for temporary 1/4 Sec corner
80.00	Intersect E. boundary of Twp at a point 7 lks. N. of the corner to Secs. 13 & 24 from which corner I run
	N. 89° 57' W. on true line btwn Secs. 13 & 24
	V. 13° 30' E.
40.05	Set post, deposite charred stake. raise mound of earth with pits as per instructions for 1/4 Sec. cor.
80.10	The cor. to Secs. 13. 14. 23 & 24
	Surface Rolling
	Soil 2nd Rate

T. No. 6. N. R. No. 34. W.

Chains	N. Btwn Secs. 13 & 14 V. 13° 30' E.
40.00	Set post deposite charred stake raise mound of earth with pits as per instructions for 1/4 Sec corner.
80.00	Set post, deposite charred stake raise mound of earth with pits as per instructions for corner to secs. 11 12 13 & 14
	Surface Rolling Soil Sandy 3rd Rate

T. No. 6. N. R. No. 34. W.

Chains	E. on a random line btwn Secs. 12 & 13 V. 13° 30' E.
40.00	Set post for temporary 1/4 Sec. cor.
79.98	Intersect E. boundary of Twp. at a point 13 lks. N. of the cor. to secs. 12 & 13 from which corner I run N. 89° 54' W. on true line btwn Secs. 12 & 13 Va. 13° 30' E.
39.99	Set post deposite charred stake, raise mound of earth with pits as per instructions for 1/4 Sec. corner
79.98	the Cor. to secs. 11. 12. 13 & 14
	Surface Rolling Soil 2nd Rate

chains	N. Btwn Secs. 11 & 12 Va. 13° 30' E
40.00	Set post deposite charred stake. raise mound of earth with pits as per instruction for 1/4. Sec. corner
80.00	Set post. deposite charred stake raise mound of earth with pits as per instruction for corner to Secs. 1 2. 11 & 12
	Surface Gently Rolling Soil 2nd Rate

chains	E. on a random line btwn Secs. 1 and 12 V. 13° 30' E
40.00	Set post for temporary 1/4 Sec. Cor.
52.00	Canon S. E.
80.21	Return at E. boundary of Twp. at a point 9. links N. of the corner to Secs. 1 & 12 from which corner Drum N. 89° 56' W. on true line btwn Secs. 1 & 12 V. 13° 30' E.
40.11½	Set post deposite charred stake raise mound of earth with pits as per instruction for 1/4 Sec. corner
80.21	The cor. to Secs. 1. 2. 11 & 12
	Surface Rolling Soil 2nd Rate

T. No. 6. U. R. No. 34. W.

Chain	N. on a random line btwn Secs. 1 & 2. V. 13°30' E.
4000	Set post for temporary 1/4 Sec. cor.
5000	Ravine S E & N.W.
8082	Intersect N boundary of Twp at a point 20 l Rs. W. of the corner to secs 1 & 2 from which corner Trees
V. 13°30' E	9° W. on true line btwn Secs 1 & 2
4082	Set post deposite charred stake, raise mound of earth with pits as per instructions for 1/4 Sec. corner
8082	The cor to Secs. 1. 2. 11 & 12

Surface Rolling
Soil Sandy 3rd Rate

T. No. 6. U. R. No. 34.

Chain	N. btwn Secs. 34 & 35 V. 13°30' E
4000	Set post. deposite charred stake, raise mound of earth with pits as per instructions for 1/4 Sec. corner
8000	Set post. deposite charred stake, raise mound of Earth with pits as per instructions for corner to secs. 26. 27. 34 & 35

Surface Rolling
Soil Sandy 3rd Rate.

T. No. 6. N. R. No. 34. W.

Chains	E. on a random line btwn Secs. 26 + 35 N. 13° 30' E.
40.00	Set post for temporary 1/4 Sec. corner
80.21	Intersect N & S line at a point 17 lks. N. of the cor. to secs. 25 26 35 + 36 from which corner Bears N. 89° 55' W. on the line btwn Secs. 26 + 35 – N. 13° 30' E.
40.10½	Set post deposite charred stake, raise mound of earth with pits as per instructions for 1/4 Sec. cor
80.21	The cor. to Secs 26 27 34 + 35
	Surface Rolling Soil Sandy 3rd Rate

T. No. 6. N. R. No. 34. W.

Chains	N. B'twn Secs. 26 + 27 N. 13° 30' E.
40.00	Set post deposite charred stake raise mound of earth with pits as per instruction for 1/4 Sec. corner.
76.00	Enter Sand Bluffs S.E. + N.W.
80.00	Set post, deposite charred stake, raise mound of earth with pits as per instructions for corner to secs. 22, 23, 26 + 27
	Surface Rolling Soil Sandy 3rd Rate

T. No. 6. N. R. No. 34. W.

Chains	
	E. on a random line btwn Secs. 23 & 26 V. 13° 30' E.
77.00	Cross Sand Bluffs S.E. & N.W.
40.00	Set post for temporary 1/4 Sec. cor.
79.82	Intersect N. & S. line at a point 9. lks. S. of the corner to Secs. 23. 24. 25 & 26 from which corner I run S. 89° 56' W. on a true line btwn Secs. 23 & 26. V. 13° 30' E.
39.91	Set post deposits charred stake raise mound of earth with pits as per instructions for 1/4 Sec. cor.
79.82	The cor to Secs 22, 23, 26 & 27. Surface Rolling and Broken Soil Sandy 3rd Rate.

T. No. 6. N. R. No. 34. W.

Chains	
	N. Btwn Secs. 22 & 23. V. 13° 30' E.
19.00	Cross Sand Bluffs S.E. & N.W.
40.00	Set post deposits charred stake, raise mound of earth with pits as per instruction for 1/4 Sec. cor.
80.00	Set post, deposits charred stake, raise mound of earth with pits as per instructions for corner to Secs. 14. 15. 22 & 23
	Surface Rolling Soil Sandy and Worthless
	Sept. 20. 1872

T. No. 6. N. R. No. 34. W.

Chains	E. on a random line between Secs. 14 and 23. V. 13° 30' E.
40.00	Set post for temporary 1/4 Sec. corner.
80.22	Intersect N and S line at the corner to Secs. 13, 14, 23 & 24, from which corner I run W. on a true line between Secs. 14 & 23. V. 13° 30' E
40.11	Set post. deposite charred stake, raise mound of earth with pits as per instructions for 1/4 Sec. corner
80.22	The corner to Secs. 14, 15, 22 and 23 Surface Rolling Soil Sandy. Worthless

T. No. 6. N. R. No. 34. W.

Chains	N. Btwn Secs. 14 and 15. V. 13° 30' E.
40.00	Set post. deposite charred stake, raise mound of earth with pits as per instructions for 1/4 Sec corner.
80.00	Set post deposite charred stake, raise mound of earth with pits as per instructions for corner to Secs. 10, 11, 14, 15.
	Surface Rolling Sandy Soil Sandy 3rd Rate

T. No. 6. N. R. No. 34. W.

Chain	E. on a random line btwn Secs 11 + 14 V. 13° 30' E.
40.00	Set post for temporary 1/4 Sec. corner
80.12	Intersect N and S line at a point 10 lks. N. of the corner to Secs. 11, 12, 13 + 14, from which corner I run N. 89° 56' W. on true line btwn Secs. 11 + 14 V. 13° 30' E
40.06	Set post, deposite charred stake, raise mound of earth with pits as per instructions for 1/4 Sec. cor.
80.12	The corner to Secs. 10, 11, 14 + 15

Surface Gently Rolling. Soil, Sandy 3rd Rate.

T. No. 6. N. R. No. 34. W.

Chain	N. Btwn Secs. 10 + 11 V. 13° 30' E.
40.00	Set post, deposite charred stake, raise mound of earth with pits as per instructions for 1/4 Sec cor.
80.00	Set post deposite charred stake, raise mound of earth with pits as per instructions for corner to secs. 2, 3, 10 + 11

Surface Rolling Soil Sandy 3rd Rate

T. No. 6. N. R. No. 34. W

Chains	E. on a random line btwn Secs. 2 and 11 N 13° 30' E
40.00	Set post for temporary 1/4 Sec.
79.86	Intersect N. & S. line at a point 7 lks. N. of the corner to secs. 1, 2, 11 & 12 from which corner Brass N. 84° 57' W. on true line btwn Secs. 2 and 11 T. 13° 30.
39.93	Set post deposits charred stake, raise mound of earth with pits as per instructions for 1/4 Sec. corner
79.86	The corner to Secs. 2, 3, 10 & 11

Surface Rolling
Soil 2nd Rate

T. No. 6. N. R. No. 34 W

Chains	N. on a random line btwn Secs. 2 & 3 T. 13° 30'
40.00	Set post for temporary 1/4 Sec cor
80.98	Intersect N. Bdry. of Twp. at a point 13 lks. W. of the corner to Secs. 2 & 3 from which corner Brass S. 6° W. on true line btwn Secs. 2 & 3
40.98	Set post deposits charred stake, raise mound of earth with pits as per instruction for 1/4 Sec. corner
80.98	The corn to Secs. 2, 3, 10 & 11

Surface Rolling
Soil Sandy 3rd Rate

T. No. 6. N. R. No. 34. W.

Chains	
	N. btwn. secs. 33 & 34 V. 13° 30' E.
40.00	Set post. deposits charred stake. raise mound of earth with pits as per instructions for 1/4 Sec. cor.
80.00	Set post. deposits charred stake. raise mound of earth with pits as per instructions for cor. to secs. 33. 34 27 and 28
	Surface Rolling. Soil Sandy 3rd Rate

T. No. 6. N. R. No. 34. W.

Chains	
	E. on a random line btwn. Secs 27 and 34. V. 13° 30' E.
40.00	Set post for temporary 1/4 Sec. cor
80.00	Intersect N. and S. line at a point 8 lks. S. of the corners to Secs. 26 27 34 & 35. from which corner Brass. S. 89° 57' W. on true line btwn Secs. 27 & 34 Va. 13° 30' E.
40.00	Set post. deposits charred stake raise mound of earth with pits as per instructions for 1/4 Sec. corner.
80.00	The corner to Secs. 27. 28. 33 & 34
	Surface Rolling. Soil Sandy 3rd Rate.

T. No. 6. N. R. No. 34. W

Chains	
	N. bton Secs 27 and 28 V. 13°30' E.
40.00	Set post. deposite charred stake raise mound of earth with pits as per instructions for 1/4 sec. corner.
80.00	Set post. deposite charred stake. raise mound of earth with pits as per instructions for corner to Secs. 21 22 27 + 28
	Surface Rolling Soil Sandy 3rd Rate

T. No. 6. N. R. No. 34. W

Chains	
	E. on a random line betwn Secs. 22 and 27 V. 13°30' E.
40.00	Set post for temporary 1/4 Secor.
72.00	Enter Sand Bluffs S.E. + N.W.
80.13	Intersect N. and S. line at a point 13 lks. N. of the corner to Secs. 22. 23. 26 + 27 from which cars a Drum. N. 89°54' W. on the line btwn Secs. 22. and 27 V. 13°30' E.
40.06½	Set post. deposite charred stake. raise mound of earth with pits as per instructions for 1/4 Sec. corner.
80.13	The corner to Secs 21 22 27 and 28
	Surface Rolling Soil Sandy 3rd Rate.

T. No. 6. N.R. No. 34. W.

Chains	
	N. btwn Secs. 21 + 22
	V. 13° 30' E
40.00	Set post. deposite charred stake. raise mound of earth with pits as per instructions for ¼ Sec. corner.
48.00	Enter Sand Bluffs S.E. + N.W.
53.00	Leave Sand Bluffs S.E. + N.W.
80.00	Set post. deposite charred stake. raise mound of earth with pits as per instructions for cor. to Secs 15 16 21 + 22
	Surface Rolling. Bluffs Broken. Soil Sandy 3rd Rate.

T. No. 6. N.R. No. 34. W.

Chains	
	E. on a random line btwn Secs. 15 and 22
	V. 13° 30' E.
33.00	Enter Sand Bluffs S.E. + N.W.
40.00	Set post for temporary ¼ Sec. cor.
46.00	Leave sand bluffs S.E. + N.W.
79.92	Intersect N. and S. line at a point 14 lks. N. of the cor. to Secs. 14. 15. 22 + 23 from which corner I run N. 89° 54' W. on true line btwn Secs. 15 + 22
	V. 13° 30' E.
39.96	Set post deposite charred stake. raise mound of earth with pits as per instructions for ¼ Sec. cor.
79.92	The corner to Secs. 15 16 21 + 22
	Surface Rolling and Broken — Soil — Sandy 3rd Rate.

T. No. 6. N. R. No. 34. W.

Chains	
	N. bton. Secs. 15 + 16
	V. 13° 30' E
40.00	Set post. deposite Chained stake. raise mound of earth with pits as per instruction for 1/4 Sec. corner.
62.00	Enter sand bluffs S.E. + N.W.
80.00	Set post. deposite Chained stake raise mound of earth with pits as per instructions for corner to secs 9. 11. 15 + 16
	Surface Rolling and broken Soil Sandy 3rd Rate

T. No. 6. N. R. No. 34. W.

Chains	
	E. on a random line btwn Secs. 10 and 15
	V. 13° 30' E.
5.00	Leave Sandbluffs S.E. + N.W.
40.00	Set post for temporary 1/4 Sec. corner.
80.00	Intersect N and S line at the corner to Secs. 10-11-14 + 15 = from which corner I run W. on a true line btwn Secs 10 and 15
	V. 13° 30' E.
40.00	Set post deposite Chained stake. raise mound of earth with pits as per instructions for 1/4 Sec. cor
80.00	The cor. to Secs. 9. 11. 15 + 16.
	Surface Rolling Soil Sandy 3rd Rate
	Sept. 21 - 1872

Chains	
	N. btwn. Secs. 9 and 10 V. 13°30' E.
9.00	Leave Sand Bluffs S.E. + N.W.
40.00	Set post. deposits charred stake, raise mound of earth with pits as per instructions for 1/4 sec. corner.
80.00	Set post. deposits charred stake, raise mound of earth with pits as per instructions for corner to Secs. 34. 9 + 11
	Surface Rolling Soil Sandy 3rd Rate

Chains	
	E. on a random line btwn Secs. 3 and 10 V. 13°30' E
40.00	Set post for temporary 1/4 Sec. corner.
80.22	Intersect N. and S. line at a point 12 lks. N. of the corner to Secs. V. 3, 10 and 11 from which corner I run N. 89°56' W. on true line btwn. Secs. 3 and 10. V. 13°30' E.
40.11	Set post. deposits charred stake, raise mound of earth with pits as per instructions for 1/4 sec. corner.
80.22	The corner to Secs. 3. 4. 9 + 10
	Surface Rolling. Soil Sandy 3rd Rate.

T. No. 6. N. R. No. 34. W.

Chains	N. on a random line btwn. Secs. 3 and 4 V. 13° 30' E
40.00	Set post for temporary 1/4 Sec. corner
81.00	Intersect N. b dry. of Imp. at a point 24 lks. West of the corner to Secs. 3 & 4 from which corner Prom S. 10' W. on true line btwn. Secs. 3 and 4 V. 13° 30' E.
41.00	Set post. deposite charred stake, raise mound of earth with pits as per instructions for 1/4 Sec. corner
81.00	The cor. to Secs. 3.4.9 & 10
	Surface Rolling Soil Sandy 3rd Rate

T. No. 6. N. R. No. 34. W.

Chains	N. btwn. Secs. 32 & 33 V. 13° 30' E.
40.00	Set post. deposite charred stake, raise mound of earth with pits as per instructions for 1/4 Sec. corner.
48.00	Dry creek S. W. & N.E.
80.00	Set post. deposite charred stake, raise mound of earth with pits as per instructions for cor. to Secs. 28. 29. 32 & 33.
	Surface Broken Soil 3rd Rate

T. No. 6. N. R. No. 34. W

Chains	S. on a random line btwn. Secs. 28 and 33 V. 13° 30' E.
16.10	Dry creek S.W. & N.E.
40.00	Set post. for temporary 1/4 Sec. corner.
47.10	Ravine S.W. and N.E.
79.86	Intersect N. and S. line at a point 11 links N. of the corner to Secs. 27. 28. 33 + 34 from which corner I run N. 89° 55' W on true line btwn Secs. 28 + 33 V. 13° 30' E.
39.93	Set post. deposite charred stake. raise mound of earth with pits as per instructions for 1/4 Sec. corner
79.86	The cor. to Sec. 28 29 32 and 33
	Surface Rolling. Soil Sandy 3rd Rate.

T. No. 6. N. R. No. 34. W.

Chains	N. btwn. Secs. 28 and 29 V. 13° 30' E.
40.00	Set post. deposite charred stake. raise mound of earth with pits as per instructions for 1/4 Sec. corner.
80.00	Set post. deposite charred stake. raise mound of earth with pits as per instructions for corner to Secs. 20 21 28 and 29.
	Surface Gently Rolling Soil Sandy Worthless.

T. No. 6. N. R. No. 34. W.

Chains	E. on a Random line btwn Secs. 21 + 28 V. 13° 30' E.
4.00	Set post for temporary 1/4 Sec. corner.
8.16	Intersect N. and S. line at a point 21 lks. N. of the corner to Secs. 21, 22, 27 and 28 from which corner I run N. 89° 51' W. on true line btwn. Secs. 21 + 28 V. 13° 30' E.
4.08	Set post deposite charred stake raise mound of earth with pits as per instructions for 1/4 Sec. corner.
8.16	The corner to Sec. 20, 21, 28 and 29.
	Surface Gently Rolling. Soil Sandy 2nd Rate.

T. No. 6. N. R. No. 34. W.

Chains	N. btwn Secs. 20 and 21 V. 13° 30' E.
4.00	Set post deposite charred stake, raise mound of earth with pits as per instructions for 1/4 Sec. corner.
8.00	Set post deposite charred stake, raise mound of earth with pits as per instructions for corner to Secs. 16, 17, 20 + 21
	Surface Gently Rolling. Soil Sandy 2nd Rate.

T. No. 6. N. R. No. 34. W.

Chains.	
	S. on a random line btwn. Secs. 16 and 21. V. 13° 30' E
40.00	Set post for temporary 1/4 Sec. corner
51.00	Enter Sand Bluffs S.E. + N.W.
60.00	Leave Sand Bluffs S.E. + N.W.
80.14	Intersect N. and S. line at a point 7 lks. N. of the corner to Secs. 15. 16. 21 + 22 from which corner S. run N. 89° 57' W. on true line btwn. Secs. 16 + 21 V. 13° 30
40.07	Set post. deposite charred stake. raise mound of earth with pits as per instructions for 1/4 Sec. corner.
80.14	The corner to Secs. 16. 17. 20 and 21 Surface Rolling Soil Sandy 3rd Rate

T. No. 6. N. R. No. 34. W.

Chains	
	N. btwn. Secs. 16 and 17 V. 13° 30' E
40.00	Set post. deposite charred stake. raise mound of earth with pits as per instructions for 1/4 Sec. corner
80.00	Set post. deposite charred stake. raise mound of earth with pits as per instructions for corner to Secs. 8. 9. 16 + 17
	Surface Rolling Soil Sandy 3rd Rate

T. No. 6. N. R. No. 34. W

Chains	E. on a random line btwn. Secs. 9 + 16 V. 13°30' E
40.00	Set post for temporary 1/4 Sec. corner.
69.00	Enter Sand Bluffs S.E. + N.W.
79.86	Intersect N + S line at a point 13 lks. N. of the corner to Secs. 9.11.15 + 16 from which corner Found N. 89°54' W. on the line btwn. Secs. 9 and 16 V. 13°30' E.
39.93	Set post deposite charred stake. raise mound of earth with pits as per instructions for 1/4 Sec. corner.
79.86	The corner to Secs. 8.9. 16 + 17. Surface Rolling and Broken Soil Sandy 3rd Rate.

T. No. 6. N. R. No. 34. W

Chains	N. btwn. Secs. 8 + 9. V. 13°30' E
40.00	Set post deposite charred stake. raise mound of earth with pits as per instructions for 1/4 Sec. corner.
50.00	Enter Sand Bluffs S.E. + N.W.
76.00	Leave Sand Bluffs S.E. + N.W.
80.00	Set post. deposite charred stake. raise mound of earth with pits as per instructions for corner to Sec. 4.5.8 + 9.
	Surface Rolling + Broken Soil Sandy 3rd Rate.

T. No. 6. N. R. No. 34. W.

Chains	S. on a random line btwn. Secs. 4 and 9 V. 13° 30' E
40.00	Set post for temporary 1/4 Sec. corner
79.86	Retruct N. & S. line at a point 15 lks. N. of the corner to Secs. 3. 4. 9 & 10 from which corner Bears N. 89° 54' W. on true line betwn. Secs. 4 and 9. V. 13° 30' E.
39.93	Set post. deposite charred stake raise mound of earth with pits as per instructions for 1/4 sec. cor
79.86	The corner to Secs. 4. 5. 8 and 9.

Surface Rolling
Soil Sandy 2nd Rate

T. No 6. N. R. No. 34. W.

Chains	N. on a random line btwn Secs. 4 & 5 V. 13° 30' E.
40.00	Set post for temporary 1/4 Sec. corner.
80.96	Retruct N. boundary of Township at a point 4 lks. W. of the corner to Secs. 4 & 5 from which cor. Bears S. 2' W. on true line btwn Secs. 4 and 5 V. 13° 30' E.
40.96	Set post. deposite charred stake. raise mound of earth with pits as per instructions for 1/4 Sec. corner.
80.96	The corner to Secs. 4. 5. 8 & 9

Surface Rolling
Soil Sandy 2nd Rate

Sept. 22. 1872

T. No. 6. N. R. No. 34. W.

Chains	N. btwn. Secs. 31 & 32 V. 13° 30' E.
12.00	Dry Creek S.W.
40.00	Set post, deposite charred stake, raise mound of earth with pits as per instructions for 1/4 Sec. cor.
80.00	Set post, deposite charred stake, raise mound of earth with pits as per instructions for corner to Secs. 29. 30. 31 and 32
	Surface Rolling. Soil Sandy 2nd Rate.

T. No. 6. N. R. No. 34 W.

Chains	E. on a random line btwn. Secs. 29 and 32 V. 13° 30' E.
40.00	Set post for temporary 1/4 Sec. corner.
80.12	Intersect N & S line at a point 26 lks. N. of the corner to Secs. 28 & 29. 32 & 33 from which corner I run N. 89° 49' W. on a true line btwn. Secs. 29 & 32 V. 13° 30' E.
40.06	Set post, deposite charred stake, raise mound of earth with pits as per instructions for 1/4 Sec. corner.
80.12	The corner to Secs. 29. 30 31 and 32.
	Surface Gently Rolling Soil 2nd Rate

Chains	N. on a random line btwn. Secs. 30 + 31 V. 13° 30' E.
42.00	Set post for temporary 1/4 Sec. corner
51.00	Ravine S. W. and N.E.
78.82	Intersect W. boundary of Township at a point 13 lks. S. of the corner to Secs. 30 and 31 from which corner S. run. S. 89° 54' E. on true line btwn. Secs 30 + 31 V. 13° 30' E.
38.82	Set post deposite charred stake. raise mound of earth with pits as per instructions for 1/4 Sec. corner
78.82	The corner to Secs. 29. 30. 31 and 32

Surface Rolling
Soil 2nd Rate

Chains	N. btwn. Secs. 29 and 30. V. 13° 30' E.
40.00	Set post. deposite charred stake. raise mound of earth with pits as per instruction for 1/4 Sec. cor.
60.00	Ravine N.W. + S.E.
80.00	Set post deposite charred stake. raise mound of earth with pits as per instructions for corner to Secs. 19. 20 29 and 30

Surface Rolling
Soil 2nd Rate

T. No. 6. N. R. No. 32. W.

Chains	E. on a random line btwn. Secs 20 + 29 V. 13° 30' E.
40.00	Set post for temporary 1/4 Sec. corner
79.92	Intersect N. + S. line at a point 18 lks. N. of the corner to Secs. 20, 21, 28 + 29. from which corner I run N. 89° 52' W. on true line between Secs. 20 + 29 V. 13° 30' E.
39.96	Set post. deposite, charred stake, raise mound of earth with pits as per instructions for 1/4 Sec. corner
79.96	The corner to sec. 19 20. 29 + 30

Surface Gently Rolling
Soil Sandy 2nd Rate

T. No. 6. N. R. No. 34. W.

Chains	W. on a random line btwn. Secs. 19 + 30. Va. 13° 30' E.
10.00	Ravine N.W.
32.00	Ravine S.W. + N.E.
40.00	Set post for temporary 1/4 Sec. corner.
79.06	Intersect W. boundary of Twp. at a point 16 lks. S. of the corner to Secs. 19 + 30 from which corner I run S. 89° 53' E. on true line btwn. Secs. 19 + 30 V. 13° 30' E
39.06	Set post. deposite charred stake. raise mound of earth with pits as per instructions for 1/4 Sec. corner
79.06	The corner to Secs 19. 20. 29 and 30

Surface Broken.
Soil 2nd Rate.

T. No. 6. N. R. No. 34. W.

Chains	
	N. btwn. Secs. 19 + 20
	V. 13° 30' E
5.00	Ravine, W. and E.
40.00	Set post. deposite charred stake. raise mound of earth with pits as per instructions for 1/4 sec. corner.
80.00	Set post deposite charred stake. raise mound of earth with pits as per instructions for corner to Secs. 17. 18. 19. + 20
	Surface Gently Rolling Soil 2nd Rate

T. No. 6. N. R. No. 34. W

Chains	
	E. on a random line btwn. Secs. 17 and 20
	V. 13° 30' E.
40.00	Set post. for temporary 1/4 Sec. corner [illegible]
79.84	Intersect N. + S line at a point 12 links N. of the corner to Secs. 16. 17. 20 + 21 from which corner I run N. 89° 55' W. on a true line btwn. Secs. 17 + 20
	V. 13° 30' E.
39.92	Set post. deposite charred stake. raise mound of earth with pits as per instructions for 1/4 Sec. corner.
79.84	The corner to Secs. 17. 18. 19 and 20
	Surface Gently Rolling Soil 2nd Rate

T. No. 6. N. R. No. 32. W.

Chains	N. on a random line btwn. Secs. 18 + 19 V. 13° 30' E.
40.00	Set post for temporary 1/4 Sec. corner.
50.00	Ravine S. W. + N.E.
62.00	Ravine S + N
79.19	Intersect N. boundary of Twp. at a point 16 lks. E. of the corner to Secs 18 + 19, from which corner I run S. 89° 53' E. on true line btwn. Secs. 18 + 19 V. 13° 30' E.
39.19	Set post deposite charred stake raise mound of earth with pits as per instructions for 1/4 Sec. corner.
79.19	The corner to secs. 17, 18, 19 + 20.
	Surface Rolling. Soil Wm Rate.

T. No. 6. N. R. No. 34. W.

Chains	N. btwn. Secs. 17 + 18 V. 13° 30' E.
40.00	Set post. deposite charred stake. raise mound of earth with pits as per instruction for 1/4 Sec. cor.
80.00	Set post deposite charred stake. raise mound of earth with pits as per instruction for corner to secs. 7, 8, 17 + 18
	Surface Gutty Rolling. Soil Wm Rate.

T. No. 6. N. R. No. 24. W.

Chains	E. on a random line btwn. Secs. 8 + 17 V. 13° 30' E.
40.00	Set post for temporary 1/4 Sec. corner
80.40	Intersect N + S line at a point 10 lks. S. of the corner to Secs. 8. 9. 16 + 17 from which corner Drum S. 89° 56' W. on true line btwn. Secs. 8 + 17 V. 13° 30' E.
40.20	Set post. deposite charred stake raise mound of earth with pits as per instructions for 1/4 Sec. corner
80.40	The corner to Secs. 7. 8. 17 + 18
	Surface Gently Rolling. Soil Sandy 3rd Rate.

T. No. 6. N. R. No. 24. W.

Chains	W. on a random line btwn. Secs. 7 and 18. V. 13° 30' E.
40.00	Set post for temporary 1/4 Sec. corner
53.00 Range line S. + N. 79.28	Intersect W. boundary of Township at a point 14 links S. of the corner to Secs. 7 and 18 from which corner Drum. S. 89° 54' E. on true line between Secs. 7 and 18 V. 13° 30' E.
39.28	Set post. deposite charred stake, raise mound of earth with pits as per instructions for 1/4 Sec. corner
79.28	The corner to Secs. 7. 8. 17 + 18
	Surface Rolling. Soil 2nd Rate.

T. No. 6. N. R. No. 34. W.

Chains	
	N. btwn. Secs. 7 & 8.
	V. 13° 30' E.
40.00	Set post. deposite charred stake. raise mound of earth with pits as per instructions for 1/4 Sec. corner.
80.00	Set post, deposite charred stake. raise mound of earth with pit as per instructions for corner to Secs. 5.6.7 & 8
	Surface gently Rolling. Soil Sandy 2nd Rate.

T. No. 6. N. R. No. 34. W.

Chains	
	E. on a random line between Secs. 5 and 8
	V. 13° 30' E
40.00	Set post for temporary 1/4 Sec. corner
47.00	Enter Sand Bluffs S.E. & N.W.
78.00	Leave Sand Bluffs S.E. & N.W.
80.32	Intersect N. and S. line at the corner to Secs. 4.5. 8 and 9. from which corner Drum
	W. on a true line btwn. Secs 5 and 8
	V. 13° 30' E.
40.16	Set post. deposite charred stake. raise mound of earth with pits as per instructions for 1/4 Sec. corner
80.32	The corner to Secs. 5.6.7 & 8.
	Surface Rolling & Broken Soil Sandy Worthless.

T. No. 6. N. R. No. 32. W.

Chains	
	N. on a random line between Secs. 6 & 7 V. 13° 30' E.
40.00	Set post for temporary 1/4 Sec. corner
79.34	Intersect W. boundary of Twp. at a point 14 links S. of the corner to Secs 6. and 7. from which corner I run: S. 89° 54' E. on true line btwn. Secs. 6 & 7. V. 13° 30' E.
39.34	Set post deposite charred stake. raise mound of earth with pits as per instructions for 1/4 Sec. corner
79.34	The cor. to Secs. 5.6.7 & 8
	Surface Rolling Soil Sandy 3rd Rate.

T. No. 6. N. R. No. 34. W.

Chains	
	N. on a random line btwn Secs. 5 and 6 V. 13° 30' E
40.00	Set post for temporary 1/4 Sec. corner
80.92	Intersect N. Boundary of Twp at a point 27 links W. of the corner to Secs. 5 & 6. from which corner I run S. 1 1/2' W. on a true line btwn. Secs. 5 and 6. V. 13° 30' E.
40.92	Set post. deposite charred stake. raise mound of earth with pits as per instruction for 1/4 Sec. corner
80.92	The corner to Secs. 5.6.7 & 8.
	Surface Rolling Soil Sandy 3rd Rate.
	Sept. 23 – 1872

List of Names

A list of the names of the individuals employed to assist in running measuring or marking the lines and corners described in the foregoing field notes of Township No. 6. N. of the base line of Range No. 32. West of the 6th Principal Meridian, showing the respective capacities in which they acted

A. Gen. Mosby Guerrilla

B. M. Smith } Chainmen
E. Spare }

W. J. Harmon } Moundmen
C. S. Woods } and Axemen.

We hereby certify that we assisted Wm A. Richards Deputy Surveyor in surveying and subdividing Township number six north of the base line of Range number thirty four west of the Sixth Principal Meridian and that said Township has been in all respects to the best of our knowledge and belief, well and faithfully surveyed and the boundary monument planted according to the instructions furnished by the Surveyor General.

B. M. Smith } Chainmen
E. Spare }

W. J. Harmon } Moundmen and
C. S. Woods } Axemen

Subscribed and sworn to by the above named persons, before me a Justice of the Peace for the County of Lincoln State of Nebraska, this 2nd day of Oct. A.D. 1872

A. T. Fear
Justice of the Peace

I, Wm A. Richards, Deputy Surveyor, do solemnly swear that, in pursuance of a joint contract wherein Wm A Richards and Reuben K. Wilbur are joint contractors with E. E. Cunningham United States Surveyor General for the District of Iowa and Nebraska, bearing date the 26th day of June A.D. 1872. I have well, faithfully, and truly, in my own proper person, and in strict conformity with the instructions furnished by the Surveyor General, the Surveying Manual, and the laws of the United States, surveyed all those parts or portions of Township No. 6. North of the base line of Range No. 34 West of the 6th Principal Meridian as are

represented in the foregoing field notes as having been surveyed under my direction; and I do further solemnly swear that all the corners of said surveys have been established and perpetuated in strict accordance with the Surveying Manual and printed instructions, and that the foregoing are the true and original field notes of such survey.

Wm A Richards
Deputy Surveyor

Subscribed by said Wm A. Richards, deputy surveyor, and sworn to before me a Notary Public in and for the County of Douglas State of Nebraska, this 2nd day of Dec — 1872

Rollin C Smith
Notary Public

General Decription

In the Western part of this Township there is a few sections of 2nd rate land, which by means of irrigation might be cultivated.

The same is true of the north eastern part of the Township. The remainder however is sand hills. Through the middle of the Township running from N. W. to S. E. is a continuous chain of sand bluffs, some of them very high.

The Townships contains but a few scattering trees and no water.

Surveyor General's Office
Plattsmouth Jan 30th 1873

The foregoing Field Notes of the Surveying and Subdivision of Township No 16 North of the Base Line of Range No 24 West of the 6th Principal Meridian in the State of Nebraska. Executed by Wm A. Richards Deputy Surveyor under joint Contract No 56 dated June 26th 1872 wherein Wm A. Richards and Reuben H. Wilber are joint Contractors. in the Month of September 1872 having been Critically Examined the Missing Corrections and Explanations made. the said Field Notes and the Surveys they describe are hereby approved.

E. E. Cunningham
Surveyor General



Field Notes of the Survey of the Subdivision Lines of

Township No. 7. North of the Base Line

Range No. 34. West of the 6th Principal Meridian in the State of Nebraska.

By Wm. A. Richards. Deputy Surveyor

Survey commenced. Sept. 24. 1872

Survey completed. Sept. 27. 1872

List of Names.

B. M. Smith } Chainmen
E. Spare }

W. J. Harmon } Monumenter
C. S. Woods } and Axemen

To determine the proper adjustment of my compass for sub-dividing this Township I commence at the corner to Ts. 6 and 7 Rs. 33 and 34 and run N. on a blank line along the E. boundary of Sec. 36.
V. 13° E.

40.96 To a point 23 links East of the 1/4 Sec. corner

80.12 To a point 47 links East of the corner to Secs. 25 and 26

To retrace this line or run parallel thereto my compass must be adjusted to a variation of 13° 20' E.

T. No. 7. N. R. No. 34. W.

Chain	
	N. btwn. Secs. 35 + 36
	V. 13°20' E.
40.00	Set post deposite charred stake, raise mound of earth with pits as per instructions for 1/4 Sec. corner
52.00	Deep ravine N. E. and S. W.
80.00	Set post deposite charred stake, raise mound of earth with pits as per instructions for corner to secs. 25. 26. 35 + 36
	Surface Level + Rolling
	Soil 2nd Rate

T. No. 7. N. R. No. 34. W.

Chain	
	E. on a random line between Secs. 25 and 36.
	V. 13°20' E.
23.00	Ravine N. E. and S. W.
40.00	Set post for temporary 1/4 Sec. corner
80.08	Intersect E. boundary of Twp. at a point 13 lks. N. of the corner to secs. 25 and 36. from which corner I run.
	N. 89°54' W. on true line btwn secs. 25 + 36.
	V. 13°20' E.
40.04	Set post deposite charred stake, raise mound of earth with pits as per instructions for 1/4 Sec. corner
80.08	The corner to Secs. 25, 26, 35 + 36
	Surface Broken
	Soil 2nd Rate

T. No. 7. No. R. No. 34. W.

Chains	
	N. btwn Secs. 25 + 26
	V. 13° 20' E
39.50	Ravine E. and W.
40.00	Set post. deposite charred stake. raise mound of earth with pits as per instructions for 1/4 Sec. corner
80.00	Set post. deposite charred stake. raise mound of earth with pits as per instructions for corner to Secs. 23, 24, 25 + 26
	Surface Broken
	Soil 2nd Rate

T. 7. N. R. 34. W.

Chains	
	E. on a random line btwn Secs. 24 and 25;
	V. 13° 20' E.
40.00	Set post for temporary 1/4 Sec. corner.
47.00	Ravine N.E. and S.W.
71.00	Ravine and Dry Creek N.E. + N.W.
80.18	Intersect N. boundary of Imp. at a point 7 lks. W. of the corner to Secs. 24 + 25 from which corner Brass N. 89° 57' W. on true line btwn Secs. 24 and 25;
	V. 13° 20' E.
40.00	Set post. deposite charred stake. raise mound of earth with pits as per instructions for 1/4 Sec. corner.
80.10	The corner to Secs. 23, 24, 25 + 26.
	Surface Broken
	Soil 2nd Rate

T. No. 7 N. R. No. 34. W.

Chains	N. btwn. Secs. 23 & 24
	V. 13°20' E
4.00	Set post deposite charred stake, raise mound of earth with pits as per instructions for 1/4 Sec. corner
73.00	Ravine S.E. & N.W.
80.00	Set post deposit charred stake, raise mound of earth with pits as per instructions for corner to Secs. 13, 14, 23 & 24
	Surface Broken
	Soil 3rd Rate

T. No. 7 N. R. No. 34. W.

Chains	E. on a random line btwn.
	Secs. 13 and 24
	V. 13°20' E
4.00	Set post for temporary 1/4 Sec. corner
67.00	Ravine S. and N
80.36	Intersect E. boundary of Twp. at a point 30 lks. S. of the corner to Secs. 13 and 24 from which corner Bears
	S. 89°47' W. on true line btwn
	Secs. 13 and 24
	V. 13°20' E.
4.18	Set post, deposite charred stake raise mound of earth with pits as per instructions for 1/4 Sec. corner
80.36	The cor. to Secs. 13, 14, 23 & 24
	Surface Broken.
	Soil 3rd Rate.

T. No. 7 N. R. No 34 W.

Chain	N. betwn Secs. 13 and 14
	V. 13° 20' E.
4,00	Set post, deposit charred stake raise mound of earth with pits as per instructions for 1/4 Sec corner.
74,00	Ravine S.E. + N.W.
8000	Set post deposit charred stake raise mound of earth with pits as per instruction for corner to Secs. 11, 12, 13 + 14
	Surface Broken.
	Soil 3rd Rate.

T. No. 7 N. R. No. 34 W.

Chain	E. on a random line betwn Secs. 12 and 13
	V. 13° 20' E
4000	Set post for temporary 1/4 Sec. cor.
47,00	Ravine S + W.
80,46	Intersect E. boundary of Tp. at a point 2,8 Ch. S. of the corner to Secs. 12 and 13. from which corner I run.
	S. 89° 48' W. on a true line betwn. Secs. 12 + 13
	V. 13° 20' E.
4,08	Set post, deposit charred stake raise mound of earth with pits as per instructions for 1/4 Sec. corner
80,00	The corner to Secs. 11, 12, 13 + 14
	Surface Broken.
	Soil 3rd Rate.

T. No. 7 N. R. No. 34. W.

Chains	N. btwn. Secs. 11 & 12 V. 13° 20' E.
4000	Set post, deposite chained stake, raise mound of earth with pits as per instructions for 1/4 Sec. corner
8000	Set post deposite chained stake, raise mound of earth with pits as per instructions for corner to secs. 1, 2, 11 & 12
	Surface Broken Soil Sandy 2nd Rate.

T. No. 7 N. R. No. 34. W.

Chains	E. on a random line btwn. Secs. 1 and 12 V. 13° 20' E.
4000	Set post for temporary 1/4 Sec. corner.
8012	Intersect E. boundary of Twp. at a point 35 links S. of the corner to Secs. 1 and 12. from which corner Brass. S. 89° 45' W on true line btwn. Secs. 1 and 12 V. 13° 20' E
4006	Set post deposite chained stake raise mound of earth with pits as per instructions for 1/4 Sec. corner.
8012	The corner to Secs. 1, 2, 11 & 12
	Surface Rolling Soil 2nd Rate

T. No. 7. N. R. No. 34. W.

Chains	N. on a random line btwn Secs. 1 and 2 V. 13° 20' E
40.00	Set post for temporary 1/4 Sec. corner
80.24	Intersect N. boundary of township at a point 11 lks. W. of the corner to Secs. 1 and 2 from which corner Drum S. 4' W. on true line btwn. Secs. 1 and 2 V. 13° 20' E.
40.24	Set post, deposite charred stake, raise mound of earth with pits as per instruction for 1/4 Sec. corner.
80.24	The corner to Secs. 1, 2, 11 & 12.

Surface Rolling
Soil 3rd Rate.

T. No. 7. N. R. No. 34. W.

Chains	N. btwn. Secs. 34 & 35 V. 13° 20' E.
40.00	Set post, deposite charred stake raise mound of earth with pits as per instructions for 1/4 Sec. corner
80.00	Set post, deposite charred stake, raise mound of earth with pits as per instructions for corner to Secs. 26, 27, 34 & 35

Surface Level.
Soil 2nd Rate.

T. No. 7. N. R. No. 34. W

Chains	
	E. on a random line btwn. Secs. 26 and 35 V. 13° 20' E.
40.00	Set post for temporary 1/4 Sec. corner.
57.00	Ravine N.E. & S.W.
79.96	Intersect N and S line at a point 14 lks. S. of the cor- to Secs. 25, 26, 35 & 36 form which corner from S. 89° 54' W. on true line between Secs. 26 & 35 V. 13° 20' E.
39.98	Set post, deposite charred stake, raise mound of earth with pits as per instructions for 1/4 Sec. corner
79.96	The corner to Secs. 26, 27, 34 & 35.

Surface Broken.
Soil 2nd Rate.

T. No. 7. N. R. No. 34. W.

Chains	
	N. btwn. Secs. 26 & 27 V. 13° 20' E.
40.00	Set post deposite charred stake raise mound of earth with pits as per instructions for 1/4 Sec. corner.
80.00	Set post, deposite charred stake, raise mound of earth with pits as per instructions for corner to Secs. 22, 23, 26 & 27.

Surface Gently Rolling.
Soil 2nd Rate.

T. No. 7. N. R. No. 34. W.

Chains	
	E. on a random line btwn Secs. 23 + 26 V. 13° 20' E
49.00	Set post for temporary 1/4 Sec. corner
49.92	Intersect N + S line of the corner to Secs. 23, 24, 25 & 26 from which cor. Bears N. on a true line btwn Secs. 23 + 26 V. 13° 20' E
39.96	Set post deposite charred stake, raise mound of earth with pits as per instructions for 1/4 Sec. corner
49.92.	The corner to Secs. 22, 23, 26 + 27
	Surface Rolling. Soil 3rd Rate.

T. No. 7. N. R. No. 34. W.

Chains	
	N. btwn. Secs. 22 + 23 V. 13° 20' E
40.00	Set post deposite charred stake raise mound of earth with pits as per instructions for 1/4 Sec. corner.
80.00	Set post deposite charred stake, raise mound of earth with pits as per instructions for corner to Secs. 14, 15, 22 + 23
	Surface Gently Rolling. Soil 2nd Rate.
	Sept. 24, 1872

T. No. 7. N. R. No. 34. W

Chains	
	E. on a random line btwn Secs. 14 and 23 V. 13°20' E.
12.00	Ravine N.E. and S.W.
39.00	Ravine N.E. and S.W.
40.00	Set post for temporary 1/4 sec. cor.
71.00	Ravine S.E.
80.48	Intersect N and S line at a point 33 links N. of the corner to Secs. 13.14.23 & 24 from which corner I run, N 89°46' W. on true line btwn Secs. 14 and 23 V. 13°20' E
40.24	Set post. deposite charred stake. raise mound of earth with pits as per instructions for 1/4 Sec. corner
80.48	The corner to Secs 14.15. 22 and 23

Surface Broken
Soil Worthless

T. No. 7. N. R. No. 34. W.

Chains	
	N. btwn. Secs 14 and 15. V. 13°20' E.
8.00	Ravine N.E. and S.W.
40.00	Set post. deposite charred stake raise mound of earth with pits as per instructions for 1/4 Sec. corner
70.00	Ravine N.E.
79.80	Ravine S.E. & N.W.
80.00	Set post. deposite charred stake raise mound of earth with pits as per instructions for corner to Secs. 10 11 14 & 15

Surface Broken
Soil 3rd Rate

T. No. 7. N. R. No. 34. W

Chains	E. on a random line btwn Secs. 11 and 14 N. 13° 20' E.
40.00	Set post for temporary 1/4 Sec. corner
77.00	Ravine S.E. and N.W.
79.80	Intersect N. and S. line at a point 13 links N. of the corner to Secs. 11 12 13 + 14 from which corner I run N. 89° 54' W. on true line btwn Secs. 11 and 14 N. 13° 20' E.
39.90	Set post, deposite charred stake raise mound of earth with pits as per instructions for 1/4 Sec. corner
79.80	The corner to Secs. 10, 11, 14 + 15.

Surface Broken
Soil 3rd Rate

T. No. 7. N. R. No. 34. W

Chains	N. btwn Secs. 10 and 11. N. 13° 20' E
40.00	Set post, deposit charred stake, raise mound of earth with pits as per instructions for 1/4 Sec. corner
80.00	Set post deposite charred stake, raise mound of earth with pits as per instructions for corner to Secs. 2, 3, 10 + 11

Surface Broken
Soil 3rd Rate

T. No. 7. N. R. No. 34. W.

Chains	S. on a random line btwn. Secs. 2 and 11 T. 13° 20' E.
25.00	Ravine S. E. and N.W.
40.00	Set post for temporary 1/4 Sec. corner
80.14	Intersect N. & S. line at a point 19 lks. N. of the corner to Secs. 1, 2, 11 and 12, from which corner S. rem. N. 89° 52' W. on true line btwn. Secs. 2 and 11 T. 13° 20' E.
41.07	Set post, deposit charred stake, raise mound of earth with pits as per instructions for 1/4 Sec. corner.
80.14	The corner to Secs. 2, 3, 10 & 11

Surface Rolling
Soil 3rd Rate.

T. No. 7. N. R. No. 34. W.

Chains	N. on a random line btwn. Secs. 2 and 3. T. 13° 20' E.
1.60	Enter ravine S.W. & N.
8.00	Leave same S. & N.E.
40.00	Set post for temporary 1/4 Sec. cor.
80.10	Intersect N. boundary of Tp. at a point 19 lks. W. of the cor. to Secs. 2 and 3 from which corner S. rem. S. 8' W. on true line btwn. Secs. 2 and 3 T. 13° 20' E.
40.10	Set post, deposite charred stake, raise mound of earth with pits as per instructions for 1/4 Sec. cor.
80.10	The corner to Secs. 2, 3, 10 & 11

Surface Broken.
Soil Sandy 3rd Rate.

T. No. 7. N. R. No. 34. W

Chains	N. btwn. Secs. 33 + 34 V. 13° 20' E.
4000	Set post deposite charred stake, raise mound of earth with pits as per instructions for 1/4 sec. cor
8000	Set post deposite charred stake, raise mound of earth with pits as per instruction for corner to sec. 27, 28 33 and 34
	Surface Rolling Soil Sand. Worthless

T. No. 7. N. R. No. 34. W

Chains	E. on a random line btwn Secs. 27 and 34 V. 13° 20' E
4000	Set post for temporary 1/4 sec. corner
8016	Intersect N and S line at the corner to Secs. 26, 27, 34 + 35 from which corner I run W. on a true line between Secs. 27 and 34 V. 13° 20' E
4008	Set post deposite charred stake raise mound of earth with pits as per instruction for 1/4 sec cor.
8016	The corner to secs. 27, 28, 33 + 34
	Surface Quality Rolling Soil 2nd Rate

T. No. 7. No. R. No. 34. W

Chain	N. btwn. Secs. 27 & 28 V. 13° 20' E.
4 00	Set post deposite charred stake, raise mound of earth with pits as per instructions for 1/4 Sec. corner
8 00	Set post, deposite charred stake, raise mound of earth with pits as per instructions for corner to Secs. 21. 22. 27 & 28
	Surface Rolling Soil Sandy 3rd Rate

T. No. 7. N. R. No. 34. W

Chain	E. on a Random Line btwn. Secs. 22 and 27 V. 13° 20' E.
4 00	Set post for temporary 1/4 Sec. corner
7 80	Intersect N. and S. line at a point 12 lks. S. of the cor. to Secs. 22. 23. 26 and 27 from which corner I run S. 89° 55' W. on a true line btwn. Secs. 22 and 27 V. 13° 20' E.
39 90	Set post. deposite charred stake, raise mound of earth with pits as per instruction for 1/4 Sec. corner.
7 80	The corner to Secs. 21. 22. 27 & 28
	Surface Gently Rolling Soil 2nd Rate

T. No. 7. N. R. No. 34. W.

Chains	N. btwn Secs. 21 + 22 V. 13° 20' E.
4000	Set post deposite chared stake, raise mound of earth with pits as per instructions for 1/4 Sec. cor.
8000	Set post deposite chared stake, raise mound of earth with pits as per instructions for corner to secs. 15. 16. 21 + 22
	Surface Rolling Soil Sand Worthless

T. No. 7. N. R. No. 34. W.

Chains	On a random line btwn Secs. 15 and 22 V. 13° 20' E.
4000	Set post for temporary 1/4 Sec. corner
8020	Intersect N + S line at a point 16 lks. South of the corner to Secs. 14. 15. 22 + 23 from which corner I run S. 89. 53' W. on true line btwn. Secs. 15 + 22 V. 13° 20' E.
4010	Set post. deposite chared stake, raise mound of earth with pits as per instruction for 1/4 Sec. Corner
8020	The corner to Sec. 15. 16. 21 + 22.
	Surface Rolling. Soil Sandy 3rd Rate.

T. No. 7. N. R. No. 34 W.

Chains	N. bton. Secs. 15 & 16 V. 13° 20' E.
4000	Set post deposite charred stake, raise mound of earth with pits as per instructions for 1/4 Sec. corner
8000	Set post deposite charred stake, raise mound of earth with pits as per instructions for corner to Secs. 9 10 15 & 16
	Surface Rolling. Soil Sandy 3rd Rate.

T. No. 7. N. R. No. 34 W.

Chains	Along random line btwn. Secs. 10 and 15 V. 13° 20' E.
10,00	Ravine N.E. heads about 7 chs. S.W.
34,00	Ravine N.E. and S.W.
40,00	Set post for temporary 1/4 Sec. corner.
67,00	Ravine S.E. & N.W.
80,24	Intersect N. and S. line at a point 8 lks. S. of the corner to Sec. 10. 11. 14 & 15 from which Cedar Drum S. 89° 57' W. on true line between Secs. 10 and 15 V. 13° 20' E.
40,00	Set post, deposite charred stake, raise mound of earth with pits as per instructions for 1/4 Sec. corner
80,24	The cor. to Sy. 10. 15 & 16.
	Surface Rolling. Soil Sandy 3rd Rate.
	Sept. 25-1872

Chains	N. btwn Secs. 9 + 11
	V. 13° 20' E.
40.00	Set post deposite charred stake, raise mound of earth with pits as per instructions for 1/4 Sec. corner.
47.00	Ravine N.E. + S.W.
80.00	Set post deposite charred stake, raise mound of earth with pits as per instructions for cor. to Secs. 3 4 9 + 11
	Surface Rolling
	Soil Sandy 3rd Rate

Chains	E. on a random line between
	Secs. 3 and 10
	V. 13° 20' E
2.00	Ravine N.E. and S.W.
12.00	Set post for temporary
	1/4 Sec. corner
47.50	Ravine S.W. + N.E.
80.00	Intersect N. and S. line at a point 16 links S. of the cor. to Secs. 2. 3. 10 and 11 from which corner Drum S. 89° 53' W. on true line btwn. Secs. 3 and 10
	V. 13° 20' E.
40.00	Set post deposite charred stake, raise mound of earth with pits as per instructions for 1/4 Sec. corner
80.00	The cor. to 3. 4. 9 + 11
	Surface Broken
	Soil 3rd Rate

T. No. 4. N. R. No. 34. W.

Chains	N. on a random line btwn. Secs. 3 and 4 V. 13° 20. E.
40.00	Set post for temporary 1/4 Sec. corner
49.90	Intersect N. boundary of Twp. at a point 8 lks E. of the corner to Secs. 3 and 4, from which corner I run S. 3. E. on a true line btwn. Secs. 3 and 4 V. 13° 20' E.
89.90	Set post deposits chard stake, raise mound of earth with pits as per instruction for 1/4 Sec. corner
79.90	The Cor. to Sec 3. 4. 9 & 10 Surface Broken Soil Sandy 3rd Rate

T. No. 4. N. R. No. 34. W.

Chains	N. btwn Secs. 32 and 33 V. 13° 20' E.
40.00	Set post deposits chained stake, raise mound of earth with pits as per instruction for 1/4 Sec. corner
80.00	Set post deposits chained stake, raise mound of earth with pits as per instruction for corner to Secs. 28. 29. 32 and 33
	Surface Rolling. Soil Sandy 3rd Rate.

T. No. 7. N. R. No. 34. W

Chains	E on a random line btwn Secs. 28 & 33 V. 13° 20' E.
4000	Set post for temporary 1/4 Sec. corner
8026	Intersect N & S line at a point 15 lks. N of the corner to 27. 28. 33 & 34 from which corner Drw N. 89. 54' W. on true line between Secs. 28 & 33 V. 13° 20' E.
4013	Set post, deposite charred stake, raise mound of earth with pits as per instructions for 1/4 Sec. corner.
8026	The corner to Secs. 28, 29. 32 & 33

Surface Rolling
Soil Sand. Worthless

T. No. 7. N. R. No. 34. W.

Chains	N. btwn. Secs 28 & 29 V. 13° 20' E.
4000	Set post deposite charred stake. raise mound of earth with pits as per instructions for 1/4 Sec. corner
8000	Set post deposite charred stake. raise mound of earth with pits as per instructions for corner to Secs. 20 21 28 & 29

Surface Rolling
Soil Sand - Worthless

Chains	
	On a random line Btwn Secs. 21 and 28 N. 13° 20' E.
4000	Set post for temporary 1/4 Sec. cor.
80.26	Intersect N. and S. line at a point 11 lks. N. of the corner to Secs. 21, 22, 27 and 28 from which corner Brn. N. 89. 55 W on true line Btwn. Secs. 21 & 28
4013	Set post deposite charred stake raise mound of earth with pits as per instructions for 1/4 Sec. corner
80.26	The corner to Secs. 20 & 21. 28 & 29
	Surface Rolling Soil Sandy 3rd Rate

Chains	
	N. Btwn. Secs. 20 & 21 N. 13° 20' E.
4000	Set post deposite charred stake raise mound of earth with pits as per instruction for 1/4 Sec. corner
8000	Set post deposit charred stake raise mound of earth with pits as per instructions for lcor to Secs. 16. 17. 20 & 21.
	Surface Rolling Soil Sandy Mottled

T. No. 7. N. R. No. 34. W.

Chains	
	E. on a random line btwn. Secs. 16 and 21 V. 13° 20' E
4000	Set post for temporary 1/4 Sec. corner,
7984	Intersect N & S line at a point 13 links N of the corner to Secs. 15, 16, 21 and 22 from which corner I run N. 89° 54' W. on true line between Secs. 16 and 21 V. 13° 20' E
3992	Set post deposit charred stake raise mound of earth with pits as per instructions for 1/4 Sec. corner
79.84	The corner to Secs. 16. 17. 20 & 21

Surface Rolling
Soil Sandy Worthless.

T. No. 7. N. R. No. 34. W.

Chains	
	N. btwn. Secs. 16 & 17. V. 13° 20' E.
4000	Set post deposite charred stake raise mound of earth with pits as per instruction for 1/4 Sec. corner
8000	Set post deposite charred stake, raise mound of earth with pits as per instructions for corner to secs. 8. 9. 16 and 17.

Surface Rolling
Soil Sandy 3rd Rate

Chains	E. on a random line between 9. and 16 N. 13° 20' E.
4000	Set post for temporary 1/4 Sec. corner.
8000	Intersect N. & S. line on a point 26 links North of the corner to Secs. 4. 10. 15 and 16 from which corner I run N. 89° 49' W. on true line btwn Secs. 9 and 16 N. 13° 20' E.
4000	Set post, deposite charred stake, raise mound of earth with pits as per instructions for 1/4 Sec. corner
8000	Det cor. to Secs. 8. 9. 16 & 17

Surface Rolling
Soil Sandy Worthless

Chains	N. btwn Secs. 8 & 9 N. 13° 20' E.
4000	Set post deposite charred stake raise mound of earth with pits as per instruction for 1/4 Sec. corner
8000	Set post, deposite charred stake, raise mound of earth with pits as per instructions for corner to Secs. 4. 5. 8 & 9.

Surface Rolling
Soil Sand - Worthless

Chains	E. on a random line betwn. Secs. 4 & 9 V. 13° 20' E.
40.00	Set post for temporary 1/4 Sec. corner.
79.84	Intersect N & S line at a point 16 lks. N. of the corner to Secs. 3, 4, 9 and 10 from which corner I run N. 89° 53' W. on true line betwn. Secs. 4 & 9. V. 13° 20' E
39.92	Set post opposite chained stake, raise mound of earth with pits as per instructions for 1/4 Sec. corner
79.84	The corner to Secs. 4, 5, 8 & 9 Surface Broken Soil Sand Worthless

Chains	N. on a random line betwn. Secs. 4 and 5 V. 13° 20' E
40.00	Set post for temporary 1/4 Sec. cor.
79.86	Intersect N. boundary of Trp. at a point 21 lks. E. of the corner to Secs. 4 & 5 from which corner I run S. 9' E. on true line betwn. Secs. 4 & 5, V. 13° 20' E
39.86	Set post opposite chained stake, raise mound of earth with pits as per instructions for 1/4 Sec. cor
79.86	The cor. to Secs. 4, 5, 8 & 9 Surface Rolling Soil - Sand - Worthless

Sept. 26. 1872

T. No. 7. N. R No. 34. W

N. btwn. Secs. 31 & 32
V. 13° 20' E.

4000 Set post deposite charred stake raise mound of earth with pits as per instruction for 1/4 sec. corner

6000 Set post deposite charred stake, raise mound of earth with pits as per instructions for cor. to Secs. 29. 30. 31 & 32.

Surface Rolling
Soil Sand Worthless

T. No. 7. N. R No. 34. W

Chains E on a random line btwn Secs. 29 and 32
V. 13° 20' E

40.00 Set post for temporary 1/4 Sec. corner

79.76 Intersect N & S line at a point 12 links N. of the corner to Secs. 28, 29, 32 & 33, from which corner I run N. 89° 55' W. on true line btwn Secs. 29 & 32
V. 13° 20' E.

39.88 Set post deposit charred stake, raise mound of earth with pits as per instructions for 1/4 Sec. corner

79.76 The corner to Secs. 29. 30. 31 and 32

Surface Broken.
Soil - Sandy - Worthless.

Chains	W. on a random line between Secs. 30 and 31 V. 13° 20' E
40.00	Set post for temporary 1/4 Sec. corner
79.28	Intersect W. boundary of Township at a point 79 links S. of the corner to Secs. 30 and 31 from which corner bears S. 89° 52' E. on true line btwn. Secs. 30 and 31. V. 13° 20' E.
39.28	Set post deposite chained stake, raise mound of earth with pits as per instructions for 1/4 sec. corner.
79.28	The corner to Secs. 29, 30, 31 and 32.

Surface Broken
Soil Sandy, Worthless

Chains	W. btwn. Secs. 29 & 30 V. 13° 20' E
40.00	Set post, deposite chained stake, raise mound of earth with pits as per instructions for 1/4 Sec. corner
80.00	Set post deposite chained stake raise mound of earth with pits as per instructions for carrier to sec. 19 & 20. 29 and 30.

Surface Rolling
Soil Sandy 3rd Rate

Chains	
	E. on a random line btwn Secs. 20 and 29 N. 13° 20' E
40.00	Set post for temporary 1/4 Sec. corner.
80.34	Intersect N and S line at a point 2 links N. of the corner to Secs. 20, 21, 28 & 29 from which corner Brs N. 89° 51' W. on a true line btwn Secs. 20 and 29 N. 13° 20' E.
40.17	Set post, deposite charred stake, raise mound of earth with pits as per instructions for 1/4 Sec. corner
80.34	The corner to Secs. 19, 20, 29 & 30

Surface Rolling.
Soil - Sand - Worthless.

Chains	
	W. on a random line btwn Secs. 19 and 30 N. 13° 20' E
40.00	Set post for temporary 1/4 Sec. cor.
78.88	Intersect N. boundary of Twp. at a point 16 links W. of the corner to Secs. 19 and 30 from which corner Brs S. 89° 53' E. on true line betwn Secs. 19 and 30. N. 13° 20' E.
38.88	Set post, deposit charred stake raise mound of earth with pits as per instructions for 1/4 Sec. corner
78.88	The corner to Secs. 19, 20, 29 & 30

Surface Rolling
Soil - Sand - Worthless

T. No. 7. N. R. No. 34. W

Chains	
	N. thru Secs. 19 + 20 V. 13° 20' E.
40.00	Set post deposite charred stake, raise mound of earth with pits as per instructions for 1/4 Sec. corner.
80.00	Set post, deposite charred stake, raise mound of earth with pits as per instructions for corner to Secs. 17, 18, 19 and 20.
	Surface Rolling Soil Sandy - Worthless

T. No. 7. N. R. No. 34. W

Chains	
	E. on a random line thru Secs. 17 and 20, V. 13° 20' E.
40.00	Set post for temporary 1/4 Sec. corner.
79.82	Intersect N. and S. line at a point 10 links N. of the corner to Secs. 16, 17, 20 + 21. from which corner Drum. N. 89° 56' W. on true line between Secs. 17 and 20 V. 13° 20' E.
89.91	Set post, deposite charred stake, raise mound of earth with pits as per instructions for 1/4 Sec. corner.
79.82	The corner to Secs. 17, 18, 19 + 20.
	Surface Rolling Soil Sandy Worthless

Chains	
	N. on a random line btwn. Secs. 18 and 19 V. 13° 20' E.
40.00	Set post for temporary 1/4 Sec. corner.
78.54	Intersect N. boundary of Township at a point 1 link W. of the corner to Secs. 18 and 19, from which corner S. run, S. 89° 55' E. on a true line btwn Secs. 18 and 19. V. 13° 20' E.
38.54	Set post, deposite charred stake raise mound of earth with pits as per instructions for 1/4 Sec. corner.
78.54	The corner to Secs. 17, 18, 19 & 20

Surface Rolling.
Soil Sandy Worthless.

Chains	
	N. btwn. Secs. 17 and 18 V. 13° 20' E.
40.00	Set post deposite charred stake, raise mound of earth with pits as per instructions for 1/4 Sec. corner.
80.00	Set post deposite charred stake, raise mound of earth with pits as per instructions for corner to secs. 7, 8, 17 & 18

Surface Rolling.
Soil Sandy 2nd Rate.

Chains	E. on a random line btwn Secs. 8 and 14 N. 13° 20' E.
4.00	Set post for temporary 1/4 Sec. cor.
79.84	Return E. and S. line at a point 16 lks. N. of the corner to Secs. 8, 9, 16 & 17 from which corner I run N. 89° 53' W. on true line btwn Secs. 8 & 17 N. 13° 20' E.
39.92.	Set post deposite charred stake, raise mound of earth with pits as per instructions for 1/4 Sec. corner.
79.84	The corner to Secs. 7, 8, 17 & 18.

Surface Rolling
Soil Sand. Worthless

Chains	W. on a random line between Secs. 7 and 18 N. 13° 20' E.
4.00	Set post for temporary 1/4 Sec. corner
78.36	Return W. boundary of Twp. at a point 22 lks. South of the corner to Secs. 7 and 8. from which corner I run S. 89 51' E. on a true line btwn Secs. 7 and 18 N. 13° 20' E.
38.36	Set post. deposite charred stake. raise mound of earth with pits as per instructions for 1/4 sec. corner.
78.36	The corner to Secs. 7, 8, 17 & 18

Surface Rolling.
Soil Sandy Worthless

Chains	
	N. btwn. Secs. 7 and 8
	V. 13° 20' E.
4000	Set post deposite charred stake, raise mound of earth with pits as per instructions for ¼ Sec. corner.
8000	Set post deposite charred stake, raise mound of earth with pits as per instructions for corner to Secs. 5.6.7 & 8
	Surface Rolling
	Soil Sandy Worthless

Chains	
	G. on a random line between
	Secs. 5 and 8.
	V. 13° 20' E.
4000	Set post for temporary ¼ Sec corner
79.92	Intersect N and S line at a point 9 links north of the corner to Secs. 4.5.8 & 9. from which corner I run
	N. 89° 56' W. on true line btwn.
	Secs. 5 and 8.
	V. 13° 20' E.
39.96	Set post deposite charred stake raise mound of earth with pits as per instruction for ¼ Sec corner
79.92	The corner to Secs. 5.6.7 and 8
	Surface Rolling
	Soil Sandy Worthless

Chains	
	N. on a random line btwn Secs. 6, and 7. N. 13° 20' E.
40.00	Set post for temporary 1/4 Sec. corner
78.77	Intersect N. boundary of Twp. at a point 12 lks. S. of the corner to Secs. 6 & 7 N. 13° 20' E. from which corner Trees S. 89° 55' E. on true line btwn Secs. 6 and 7 N. 13° 20' E.
38.82	Set post opposite charred stake raise mound of earth with pits as per instructions for 1/4 Sec. corner
78.82	The corner to Secs. 5. 6. 7 and 8.

Surface Rolling
Soil Sandy Worthless

Chains	
	N. on a random line btwn Secs. 5 and 6. N. 13° 20' E.
40.00	Set post for temporary 1/4 Sec. corner.
80.20	Intersect N. boundary of Twp. at a point 13 links west of the corner to secs. 5 and 6. from which corner Trees S. 6 N. on true line btwn secs. 5 and 6. N. 13° 20' E.
40.20	Set post opposite charred stake, raise mound of earth with pits as per instructions for 1/4 Sec. corner.
80.20	The corner to Secs. 5. 6. 7 & 8.

Surface Broken
Soil Sandy Worthless.

Sept. 27. 1872

List of Names.

A list of the names of the individuals employed to assist in running, measuring, or marking the lines and corners described in the foregoing field notes of Township No. 7. north of the base line of Range No. 34. West of the 6th Principal Meridian showing the respective capacities in which they acted.

B. M. Smith } Chainmen
S. Spare

W. J. Harmon } Moundmen
C. S. Woods } and Axemen

We hereby certify that we assisted Wm A Richards Deputy Surveyor, in surveying and subdividing Township number seven North of the base line of Range number thirty four West of the Sixth principal Meridian and that said Township has been in all respects to the best of our knowledge and belief, well and faithfully surveyed, and the boundary monuments planted according to the instructions furnished by the Surveyor General.

B M Smith } Chainmen
E Spare
W J Harmon } Moundmen and
C S Woods } Axemen

Subscribed and sworn to by the above named persons, before me a Justice of the Peace for the County of Lincoln, State of Nebraska this 2nd day of Oct. 1872

A. T. Fray
Justice of the Peace

I Wm A Richards Deputy Surveyor, do solemnly swear that, in pursuance of a joint contract, wherein Wm A Richards and Reuben H. Wilbur are joint contractors with E. E. Cunningham United States Survey General for the district of Iowa and Nebraska, bearing date the 26th day of June, 1872 I have well faithfully and truly, in my own proper person, and in strict conformity with the instructions furnished by the Surveyor General, the Surveying Manual, and the laws of the United States, surveyed all those parts or portions of Township No. 7 North of the base line of Range No. 34 West of the 6th Principal Meridian as are represented

in the foregoing field notes as having been surveyed under my direction; and I do further solemnly swear that all the corners of said surveys have been established and perpetuated in strict accordance with the Surveying Manual and printed instructions, and that the foregoing are the true and original field notes of such survey

Wm A Richards

Subscribed by said Wm A. Richards, Deputy Surveyor and sworn to before me, a Notary Public in and for the County of Douglas State of Nebraska this 2nd day of December A.D. 1872.

Rollin L. Smith
Notary Public

General Description

The Eastern and N. Eastern portions of this Township are broken. The remainder is principally sand hills. The soil nearly all 3rd rate, and much of it entirely worthless.

There is no timber in the Township.

Surveyor Generals Office
Plattsmouth Jan. 30th 1873

The foregoing field notes of the Survey and subdivisions of Township No 7 North of Range No 34 West of the 6th Principal Meridian executed by William A. Richards Deputy Surveyor under joint contract No 56 dated June 26th 1872. wherein Wm A. Richards and Reuben H. Wilbur are joint contractors in the month of September 1872. having been critically examined the necessary corrections and explanations made the said field notes and the surveys they describe are hereby approved

E. E. Cunningham
Surveyor General

T. 8 N. R. 34 W.



Contract 56

Field Notes of the Survey of the Subdivision Lines of Township No. 8. North of the Base Line of Range No. 34. West of the 6th Principal Meridian in the State of Nebraska.

By. Wm. A. Richard.
Deputy Surveyor

Survey commenced.
Sept. 28 - 1872
Survey completed.
Oct. 1 - 1872

List of Names.

B. M. Smith } chainmen
E. Spare }

W. J. Harmon } moundmen
C. S. Woods } and axemen

To determine the proper adjustment of my compass for sub-dividing this Township I commence at the corner to T. No. 7 & 8 N. R. No. 33 and 34 West and run

North on a blank line along the eastern boundary of section 36.

V. 13° 15' E.

40.06 To a point 7 links East of the 1/4 Sec. cor.

80.11 To a point 12 links East of the corner to secs. 25 & 36

To retrace this line or run parallel thereto my compass must be adjusted to a variation of 13° 20' E.

Township No. 8. N. Range No 34 W

Chains	N. btwn secs. 35. & 36. Va. 13°20' E
40.00	Set post, deposite charred stake, raise mound of earth with pits as per instructions for ¼ sec. corner
46.00	Ravine S.W. & N.E.
80.00	Set post, deposite charred stake, raise mound of earth with mound of earth with pits as per instructions for corner to secs. 25. 26. 35 and 36

Surface Broken
Soil 3rd Rate

Township No. 8. N. Range No. 34 W

Chains	E. on random line btwn secs 25 & 36 Va. 13°20' E.
12.00	Ravine S. and N.
40.00	Set post for temporary ¼ sec. cor.
80.20	Intersect E. boundary of Township at a point 35 links S. of the corner to Secs. 25 and 36 from which corner Pren. S. 89°45' W. on a true line btwn. Secs. 25 and 36. V. 13°20' E.
40.10	Set post, deposite charred stake, raise mound of earth with pits as per instructions for ¼ sec. corner.
80.20	The corner to Secs. 25. 26. 35 and 36.

Surface Broken.
Soil 3rd Rate.

Township No. 8. N. Range No 24 W

Chains	
	N. btwn secs. 25 & 26 Va. 13°20' E.
40.00	Set post, deposite charred stake, raise mound of earth with pits as per instructions for 1/4 sec. corner
80.00	Set post deposite charred stake, raise mound of earth with pits as per instructions for corner to secs. 23 24 25 & 26
	Surface Broken Soil 3rd Rate

Township No. 8. N. Range No. 24. W.

Chains	
	E. on random line btwn Secs. 24 & 25. Va. 13°20' E.
41.00	Set post for temporary 1/4 Sec. corner.
80.40	Intersect the boundary of Township and point 56 links S. of the corner to secs. 24 and 25 from which corner Bears S. 89° 36' W. on true line btwn Secs. 24 and 25, N. 13° 20' E
41.20	Set post deposite charred stake. raise mound of earth with pits as per instructions for 1/4 Sec. corner
80.40	The corner to Secs. 23. 24. 25 and 26.
	Surface Broken. Soil 3rd Rate.

Township No. 8. N. Range No. 34 W.

Chains	N. btwn secs. 23 & 24 Va. 13° 20' E.
40.00	Set post, deposite charred stake, raise mound of earth with pits as per instructions for 1/4 Sec. corner.
80.00	Set post deposite charred stake, raise mound of earth with pits as per instructions for corner to secs. 13, 14, 23 and 24

Surface Broken
Soil 3rd Rate

Township No. 8. N. Range No. 34 W.

Chains	E. on random line btwn secs. 13 & 24 Va. 13° 20' E.
40.00	Set post for temporary 1/4 Sec. corner
80.50	Intersect N. and S. line at a point 42 links South of the corner to Secs. 13, ~~14~~, ~~23~~ and 24 from which corner I run S. 89° 42' W. on true line btwn. Secs. 13 and 24 V. 13° 20' E.
40.25	Set post deposite charred stake, raise mound of earth with pits as per instructions for 1/4 Sec. corner.
80.50	The corner to Secs. 13, 14, 23 & 24

Surface Rolling.
Soil Sandy 3rd Rate

Township No. 8. N. Range No 32 W

Chains	N. btwn. Secs. 13 and 14 V. 13° 20' E.
40.00	Set post deposite charred stake. raise mound of earth with pits as per instructions for 1/4 Sec. corner.
80.00	Set post deposite charred stake. raise mound of earth with pits as per instructions for corner to secs. 11. 12. 13 and 14
	Surface Rolling upland. Soil 2nd rate.

Township No. 8. N. Range No 32 W

Chains	E. on a random line btwn Secs. 12 and 13. V. 13° 20' E.
40.00	Set post for temporary 1/4 Sec. corner
80.28	Intersect E. boundary of Township at a point 19 links S. of the corner to Secs. 12 and 13 from which Corner B. run. S. 89° 52' W. on a random line btwn Secs. 12 and 13 V. 13° 20' E.
40.14	Set post deposite charred stake raise mound of earth with pits as per instructions for 1/4 Sec. corner.
80.28	The corner to secs. 11. 12. 13 + 14.
	Surface Rolling. Soil 2nd Rate.

Township No. 8. N. Range No 34 W

Chains	N. btwn. Secs. 11 and 12 N. 13° 20' E.
40.00	Set post deposite charred stake, raise mound of earth with pits as per instructions for 1/4 Sec. corner
80.00	Set post deposite charred stake, raise mound of earth with pits as per instructions for corner to secs. 1. 2. 11 & 12
	Surface Rolling. Soil 2nd Rate.

Township No. 8. N. Range No. 34 W.

Chains	E. on a random line btwn Secs. 1 and 12 N. 13° 20' E.
40.00	Set post for temporary 1/4 Sec. corner
80.40	Intersect E. boundary of Township at a point 50 links S. of the corner to secs. 1 and 12 from which corner bears S. 89° 39' W. on a random line btwn. Secs. 1 and 12 N. 13° 20' E.
40.20	Set post deposite charred stake raise mound of earth with pits as per instructions for 1/4 Sec. corner.
80.40	The corner to Secs. 1. 2. 11 & 12
	Surface Rolling. Soil Sandy 3rd Rate.

Township No. 8. N. Range No. 34. W.

Chain	N. on a true line btwn. Secs. 1 and 2 V. 13° 20' E.
40.00	Set post deposite charred stake, raise mound of earth with pits as per instructions for 1/4 Sec. corner.
82.76	Intersect N. boundary Township and 2nd Stand-ard Parallel at a point 18.22 chs. W. of the corner to Secs. 31-32, 6 N. R. No. 33 and 36, 32, N. R. No. 34 W.
	Set post deposite charred stake raise mound of earth with pits as per instructions for Clo-sing corner, to Secs. 1-2
	Surface Rolling. Soil Sandy, 2nd Rate.

Township No. 8. N. Range No. 34 W.

Chain	N. btwn. Secs. 34 and 35 V. 13° 20' E.
40.00	Set post deposite charred stake, raise mound of earth with pits as per instruction for 1/4 Sec. corner.
80.00	Set post deposite charred stake, raise mound of earth with pits as per instruction for ~~1/4 Sec.~~ corner, to Secs. 26, 27, 34, 35.
	Surface Rolling. Soil 1st Rate.

Township No. 8. N. Range No. 34 W.

Chains	
	E. on a random line btwn. Secs. 26 + 35 V. 13° 20' E.
40.00	Set post for ~~tie~~ library 1/4 Sec. corner.
79.94	Intersect N. & S. ~~[illegible]~~ line ship at a point 1/4 links N. of the corner to secs. 25. 26. 35 + 36 from which corner True N. 89° 54' W. on a true line btwn. Secs. 26 + 35 V. 13° 20' E.
39.97	Set post deposite charred stake raise mound of earth with pits as per instructions for 1/4 Sec. corner.
79.94	The corner to Secs. 26, 27, 34 and 35
	Surface Rolling.
	Soil 2nd Rate.

Township No. 8. N. Range No. 34. W.

Chains	
	N. btwn. Secs. 26 + 27 V. 13° 20' E
40.00	Set post deposite charred stake. raise mound of earth with pits as per instructions for 1/4 Sec. cor.
80.00	Set post deposite charred stake. raise mound of earth with pits as per instructions for corner to secs. 22. 23. 26 and 27
	Surface Broken.
	Soil 3rd Rate.

Township No. 8. N. Range No. 34 W

Chains	E. on a random line btwn Secs. 23 & 26 V. 13° 20' E.
40.00	Set post for temporary 1/4 Sec. corner of Secs. with pits as per
80.22	Intersect N & S line at a point 12 links S. of the corner to Secs. 23. 24. 25 & 26 from which corner Drum S. 89° 55' W. on true line betwn. Secs. 23 & 26 V. 13° 20' E.
40.11	Set post deposite charred stake, raise mound of earth, with pits as per instructions for 1/4 Sec. corner
80.22	The cor to Secs. 22. 23. 26 & 27 Surface Broken Soil 2nd Rate

Township No. 8. N. Range No. 34 W.

Chains	N. btwn. Secs. 22 & 23 V. 13° 20' E.
40.11	Set post, deposite charred stake, raise mound of earth with pits as per instructions for 1/4 Sec. corner.
65.00	Ravine S. W. and N. E.
80.00	Set post, deposite charred stake, raise mound of earth with pits as per instructions for corner to Secs. 14. 15. 22. & 23
	Surface Broken. Soil 3rd Rate.
	Sept. 28 - 1872

Township No. 8. N. Range No. 34 W.

Chains	
	E. Btwn. on a random btwn. Secs. 14 and 23 V. 13° 20' E.
40.00	Set post for temporary Gr. Sec. Cor.
80.00	Intersect N. and S. line at a point 26 links S. of the corner to secs. 13. 14. 23 & 24 from which corner Trun S. 89° 49' W. on a true line btwn. Secs. 14 & 23 V. 13° 20' E.
40.00	gr. Cor.
80.00	The corner to Secs. 14. 15. 22 & 23 mound of earth with pits as per instructions
	Surface Broken
	Soil 3rd Rate.
	Quater Cor left out

Township No. 8. N. Range No. 34 W.

Chains	
	W. Btwn. Secs. 14 and 15 V. 13° 20' E.
24.00	Ravine S.W. & N.E.
40.00	Set post deposite charred stake, raise mound of earth with pits as per instructions for 1/4 Sec. corner.
80.00	Set post deposite charred stake raise mound of earth with pits as per instructions for corner to Secs. 10. 11. 14 and 15
	Surface Broken
	Soil 2nd Rate.

Township No. 8. N. Range No. 34 W

Chains	
	E. on a random line btwn Secs. 11 + 14 V. 13°20' E.
40.00	Set post for temporary 1/4 Sec. corner.
79.88	Intersect N. and S. line at the corner to Secs. 11. 12. 13 + 14 from which corner I run, W. on a true line btwn. Secs. 11 + 14 V. 13°20' E.
39.94	Set post deposite charred stake raise mound of earth with pits as per instructions for 1/4 Sec. corner
79.88	The corner to Secs. 10 11 14 + 15
	Surface Broken. Soil 3rd Rate.

Township No. 8. N. Range No. 34. W.

Chains	
	N. Btwn. Secs. 10 + 11 V. 13°20' E.
40.00	Set post deposite charred stake, raise mound of earth with pits as per instruction for 1/4 Sec. corner.
80.00	Set post deposite charred stake raise mound of earth with pits as per instructions for corner to secs. 2. 3. 10 + 11
	Surface Broken Soil 2nd Rate.

Township No. 8. N. Range No. 34 W

Chains	E. on a random line between Secs. 2 and 11 N. 13° 20' E.
40.00	Set post for temporary 1/4 Sec. Corner.
77.56	Intersect N. & S. line at a point 14 links S. of the corner to Secs. 1, 2, 11 + 12 from which corner I run, S. 89° 54' W. on true line btwn Secs. 2 + 12 N. 13° 20' E.
39.93	The 1/4 sec Corner. 2. 3. 10 + 11
79.86	The corner to Secs. 2. 3. 10. 11
	Surface Rolling
	Soil Sandy 3rd Rate

Township No. 8. N. Range No. 34. W.

Chains	N. on true line btwn Secs 2 and 3. N. 13° 20' E.
40.00	Set post deposite charred stake, raise mound of earth with pits as per instructions for 1/4 Sec. corner.
82.31	Intersect N. boundary of Township and 2nd Standard Parallel at a point 17.88 ch. W. of the Sec. corner to Secs. 35 + 36. T. 9. N. R. No. 34. W.
	Set post deposite charred stake, raise mound of earth with pits as per instructions for closing corner to Secs. 2 and 3. T. 8. N. R. 34. W.
	Surface Rolling
	Soil 3rd Rate

Township No. 8. N. Range No. 34 W.

Chains	
	N. thru Secs. 33 + 34 V. 13° 20' E.
40.00	Set post deposite charred stake, raise mound of earth with pits as per instructions for 1/4 Sec. corner
80.00	Set post deposite charred stake, raise mound of earth with pits as per instructions for corner to secs. 27, 28, 33 + 34
	Surface Broken Soil 3rd Rate.

Township No. 8. N. Range No. 34 W.

Chains	
	Down random line thru Secs. 27 and 34 V. 13° 20' E.
12.00	Ravine and dry creek S.E. + N.W.
40.00	Set post for temporary 1/4 Sec. cor.
79.83	Returned Hand S. lies at a point 13 links, S. of the corner to Secs. 26, 27, 34 and 35. from which corner Pine S. 89° 54' W. on true line thru Secs. 27 and 34 V. 13° 20' E.
39.91/2	Set post, deposite charred stake, raise mound of earth with pits as per instructions for 1/4 Sec. corner.
79.83	The corner to Secs. 27, 28, 33 + 34
	Surface Broken Soil 3rd Rate

Township No. 8. N. Range No. 24 W.

Chains	
	W. Btwn Sections 21 & 28 N. 13° 20' E.
40.00	Set post & deposite charred stake, raise mound of earth with pits as per instructions for 1/4 Sec. corner.
80.00	Set post & deposite charred stake, raise mound of earth with pits as per instructions for cor. to secs. 21 22 27 & 28 N. 13° 20' E.
	Surface Broken. Soil 3rd Rate

Township No. 8. N. Range No. 24 W.

Chains	
	E. on a random line btwn Secs. 22 and 27 N. 13° 20' E.
23.00	Ravine and dry creek S. & N.
40.00	Set post for temporary 1/4 Sec. corner
80.40	Intersect N. & S. line at a point 25 lks. S. of the corner to secs. 22, 23, 26 and 27 from which corner Brass S. 89° 49' W. on the line btwn Secs. 22 & 27 N. 13° 20' E.
40.00	Set post, deposite charred stake, raise mound of earth with pits as per instructions for 1/4 Sec. corner
80.00	The corner to secs. 21 22 27 & 28
	Surface Broken. Soil 3rd Rate.

Township No. 8. N. Range No. 34 W

Chains	
	N. thru Secs. 21 + 22
	V. 13° 20' E.
6.00	Ranine S.E. and N.W.
40.00	Set post deposite chained stake. raise mound of earth with pits as per instructions for 1/4 Sec corner.
55.00	Ranine S.W. + N.E.
80.00	Set post deposite chained stake. raise mound of earth with pits as per instructions for corner to secs. 15. 16. 21 and 22
	Surface Broken
	Soil 3rd Rate.

Township No. 8. N. Range No 34 W

Chains	
	E. on a random line between
	Secs. 15 and 22
	V. 13° 20' E.
24.00	Ranine S.W. + N.E.
40.00	Set post for temporary 1/4 Sec. corner
80.12	Intersect N. + S. line at a point 19 links S. of the corner to Secs. 14. 15. 22 + 23 from which corner Brnd S. 89° 52' W. on true line thru Secs. 15 + 22.
	V. 13° 20' E.
40.06	Set post deposite chained stake. raise mound of earth with pits as per instructions for 1/4 Sec. corner
80.12	The corner to Secs. 15. 16. 21 + 22
	Surface Broken
	Soil 3rd Rate.

Township No. 8 N. Range No 34 W

Chains	N. Bten Secs. 15 + 16 V. 13° 20' E.
40.00	Set post deposite charred stake. raise mound of earth with pits as per instructions for 1/4 Sec. corner.
80.00	Set post. deposite charred stake. raise mound of earth with pits as per instructions for corner to secs. 9. 10. 15. + 16
	Surface Broken. Soil 3rd Rate.

Township No. 8 N. Range No. 34 W

Chains	On a random line btwn Secs. 10 and 15 V. 13° 20' E.
39.00	Ravine N.W. + S.E.
40.00	Set post for temporary 1/4 Sec. corner.
79.00	Ravine N.W. + S.
80.10	Intersect N. + S. line at a point 12 link S. of the corner to secs. 10. 11. 14 + 15. from which corner Brass. S. 89° 55' W. on true line btwn Secs. 10 + 15 V. 13° 20' E.
40.05	Set post deposite charred stake raise mound of earth with pits as per instructions for 1/4 Sec. corner.
80.10	The corner to Secs. 9. 10. 15 + 16
	Surface Broken. Soil 3rd Rate. Sept. 29 - 1872

Township No. 8. N. Range No. 34 W.

Chains	
	North btwn. Secs. 9 & 10 V. 13° 20' E.
20.00	Ravine N. and E.
40.00	Set post, deposite charred stake, raise mound of earth with pits as per instructions for ¼ sec. cor.
80.00	Set post, deposite charred stake, raise mound of earth with pits as per instructions for corner to secs. 3, 4, 9 & 10
	Surface Broken. Soil 3rd Rate.

Township No. 8. N. Range 34 W.

Chains	
	E. on a random line btwn. Secs. 3 and 10 V. 13° 20' E.
9.00	Ravine S. and N.E.
32.00	Ravine SW. & N.E.
40.00	Set post for temporary ¼ sec. corner
80.16	Intersect N. and S. line at a point 4 links S. of the corner to secs. 2, 3, 10 & 11 from which corner I run S. 89° 57' W. on true line between Secs. 3 and 10 V. 13° 20' E.
40.08	Set post deposite charred stake, raise mound of earth with pits as per instructions for ¼ sec. corner.
80.16	The corner to secs. 3, 4, 9 & 10
	Surface Broken. Soil 3rd Rate.

Township No. 8. N. Range No 34 W

Chains	
	N. on a true line btwn. Secs. 3 and 4 V. 13° 20' E.
40.00	Set post deposite charred stake. raise mound of earth with pits as per instructions for 1/4 Sec. cor.
81.86	Intersect N. Boundary of Township and 2nd Standard Parallel at a point 17.74 chs. N. of the corner to Secs. 34 & 35 of T. No. 9. N. R. No. 34. W. Set post deposite charred stake. raise mound of earth. with pits as per instructions for closing corner to Secs. 3 & 4 T. 8 N. R. 34. W. Surface Rolling Soil 2nd Rate

Township No. 8. N. Range No 34 W

Chains	
	N. Btwn. Secs. 32 & 33 V. 13° 20' E.
40.00	Set post. deposite charred stake. raise mound of earth with pits as per instructions for 1/4 Sec. corner
80.00	Set post. deposite charred stake. raise mound of earth with pits as per instructions for corner to secs. 28. 29. 32 & 33
	Surface Rolling. Soil Sand. Worthless

Township No. 8. N. Range No. 34. W.

Chains.	
	E. on a random line btwn Secs. 28 & 33 N. 13° 20' E.
40.00	Set post for temporary 1/4 Sec. corner
80.16	Intersect N. and S. line at a point 20 links N of the corner to Secs 27, 28, 33 & 34 from which corner Brass N. 89° 51' W. on true line btwn Secs. 28 & 33 N. 13° 20' E.
42.08	Set post, deposite charred stake, raise mound of earth with pits as per instructions for 1/4 Sec. corner
80.16	The corner to Secs. 28, 29, 32 & 33 Surface rolling to 1/4 cor. thence broken. Soil 3rd Rate.

Township No. 8. N. Range No. 34. W.

Chains	
	N. Btwn Secs. 28 & 29 N. 13° 20' E.
40.00	Set post, deposite charred stake, raise mound of earth with pits as per instructions for 1/4 Sec. corner.
80.00	Set post, deposite charred stake, raise mound of earth with pits as per instructions for corner to Secs. 20, 21, 28 and 29
	Surface Rolling Soil Sand — Worthless

Township No. 8 N. Range No. 24 W

Chains	
	E. on a random line btwn Secs. 21 and 28 V. 13° 20' E.
40.00	Set post for temporary 1/4 Sec. corner
80.17	Intersect N. & S. line at a point 28 links N. of the corner to Secs. 21. 22. 27 & 28 from which corner Sun N. 89° 48' W. on true line btwn Secs. 21. [redacted] & 28 V. 13° 20' E.
40.08½	Set post, deposite charred stake, raise mound of earth with pits as per instructions for 1/4 Sec. corner.
80.17	The corner to Secs. 20, 21, 28 & 29
	Surface Broken. Soil 3rd Rate.

Township No. 8 N. Range No. 24 W

Chains	
	N. btwn Secs. 20 & 21 V. 13° 20' E.
40.00	Set post, deposite charred stake, raise mound of earth with pits as per instructions for 1/4 Sec. corner.
80.00	Set post, deposite charred stake, raise mound of earth with pits as per instructions for Corner to Secs. 16, 17, 20 & 21.
	Surface Broken. Soil Sandy 3rd Rate.

Township No. 8 N. Range No. 24 W.

Chains	
	S. on a random line btwn. Secs. 16 & 21 V. 13° 20' E.
23.00	Ravine S.E. & N.W.
40.00	Set post for temporary ¼ Sec. Cor.
60.00	Ravine S.W. & N.E.
79.90	Pretract N. & S. line at a point 16 links N. of the corner to Secs. 15, 16, 21 & 22 from which corner bears N. 89° 53' W. on true line btwn. Secs. 16 & 21 V. 13° 20' E.
39.95	Set post deposite charred stake, raise mound of earth with pits as per instructions for ¼ Sec. corner.
79.90	The corner to Secs. 16, 17, 20 & 21 Surface Broken Soil 3rd Rate

Township No. 8 N. Range No. 24 W.

Chains	
	N. btwn. Secs. 16 & 17 V. 13° 20' E.
10.00	Ravine S.E. and N.W.
40.00	Set post deposite charred stake, raise mound of earth with pits as per instructions for ¼ Sec. corner.
80.00	Set post, deposite charred stake, raise mound of earth with pits as per instructions for corner to Secs. 8, 9, 16 & 17

Surface Broken
Soil 3rd Rate.

Township No. 8. N. Range No. 34 W

Chains	
	E. on a random line btwn. Secs. 9 and 16 V. 13° 20' E.
21.00	Ravine S. and W.
40.00	Set post for temporary ¼ Sec. cor.
61.50	Rav. & Dry Creek S & W
80.26	Intersect N. & S. line at a point 12 links N. of the corner to secs. 9. 10. 15 & 16 from which corner bears N. 89° 55' W. on true line btwn. Secs. 9 and 16 V. 13° 20' E.
40.13	Set post deposite charred stake raise mound of earth with pits as per instructions for ¼ Sec. cor.
80.26	The cor. to Secs 8. 9. 16 & 17 Surface Broken Soil 3rd Rate.

Township No. 8. N. Range No. 34

Chains	
	W. btwn. Secs. 8 and 9. V. 13° 20' E.
40.00	Set post deposite charred stake raise mound of earth with pits as per instructions for ¼ Sec. corner.
80.00	Set post, deposite charred stake - raise mound of earth with pits as per instructions for corner to secs. 4. 5. 8 & 9
	Surface Broken Soil 3rd Rate.

Township No. 8. N. Range No. 34 W

Chains	
	E. on a random line btwn. Secs. 4 and 9 V. 13° 20' E.
14.00	Ravine and dry creek S.E. & N.W.
40.00	Set post for temporary 1/4 Sec. corner.
80.14	Intersect A. & B. line at a point 23 links W. of the corner to Secs. 3. 4. 9 & 10 from which corner Brass H. 89° 50' W. on true line btwn. Secs. 4 and 9. V. 13° 20' E.
40.00	Set post deposite charred stake, raise mound of earth with pits as per instructions for 1/4 Sec. cor
80.14	The corner to Secs. 4, 5, 8 and 9
	Surface Broken.
	Soil 3rd Rate.

Township No. 8. N. Range No. 34. W

Chains	
	A. & B. on true line btwn. Secs. 4 and 5 V. 13° 20' E.
40.00	Set post deposite charred stake, raise mound of earth with pits as per instructions for 1/4 Sec. corner
78.00	Ravine and dry creek S.E. & N.W.
81.12	Intersect N. boundary of Twp. and 2nd Standard Parallel at a point 18.40 chs. W. of the corner to secs. 33 & 34 of T. No. 9. N. R. No. 34. W.
	Set post deposite charred stake, raise mound of earth with pits as per instructions for closing corner to secs 4 and 5. T. 8. N. R. 34. W
	Surface Rolling
	Soil 3rd Rate.
	Sept. 30 - 1872

Township No. 8 N. Range No. 34 W

Chains	
	N. btwn. Secs. 31 and 32 V. 13° 20' E.
40.00	Set post deposite chained stake, raise mound of earth with pits as per instructions for ¼ Sec. corner.
80.00	Set post deposite chained stake, raise mound of earth with pits as per instructions for corner to secs. 29, 30, 31 + 32
	Surface Rolling. Soil - Sand - Worthless.

Township No. 8 N. Range No. 34 W

Chains	
	E on a random line btwn Secs. 29 + 32 V. 13° 20' E
40.00	Set post for temporary ¼ sec. corner
80.08	Intersect Hand S. line at the corner to Secs. 28, 29, 32 + 33 from which corner I run W on a true line btwn. Secs. 29 and 32 V. 13° 20' E.
40.04	Set post deposite chained stake, raise mound of earth with pits as per instructions for ¼ Sec. corner.
80.08	The corner to Secs. 29, 30, 31 and 32.
	Surface Rolling. Soil - Sand - Worthless.

Township No. 8. N. Range No. 34 W.

Chains	N. on a random line btwn. Secs. 30 & 31 V. 13° 20' E.
40.00	Set post for temporary 1/4 Sec. corner
78.12	Intersect W. boundary of Township at a point 16 links N. of the corner to secs. 30 & 31 from which corner Brass N. 89° 53' E. on a true line btwn. Secs. 30 & 31 V. 13° 20' E.
38.12	Set post deposite charred stake, raise mound of earth with pits as per instructions for 1/4 Sec. corner.
78.12	The corner to Secs. 29. 30. 31 and 32
	Surface Rolling. Soil - Sand - Worthless.

Township No. 8. N. Range No. 34 W.

Chains	N. btwn. Secs. 29 and 30 V. 13° 20' E.
40.00	Set post deposite charred stake, raise mound of earth with pits as per instructions for 1/4 Sec. corner
80.00	Set post, deposite charred stake raise mound of earth with pits as per instructions for corner to secs. 19. 20. 29 and 30
	Surface Rolling. Soil Sandy 3rd Rate.

Township No. 8. N. Range No. 34 W

Chains	E. on random line btwn. Secs. 20 + 29. Va. 13°20' E.
40.00	Set post for temporary 1/4 cor
79.89	Intersect N. & S. line at a point 9 lks. S. of the corner to secs. 20. 21. 28 + 29. from which cor. I run S. 89°56' W. on true line btwn secs. 20 + 29. Va. 13°20'.
39.94½	Set post deposit charred stake raise mound of Earth with pits as per instructions for 1/4 sec. cor.
79.89	The cor. to secs. 19. 20. 29. + 30
Surface	Rolling
Soil	Sandy Fr. Alt

Township No. 8. N. Range No. 34 W

Chains	W. on random line btwn secs. 19 + 30. Va. 13°20' E.
40.00	Set post for temporary 1/4 sec cor
78.16	Intersect W. Bdy. of Twp at a point 12 lks. S. of the cor. to secs. 19 + 30. from which cor. I run S. 89°55' E. on true line btwn secs 19 + 30 Va. 13°20' E.
38.16	Set post deposit charred stake raise mound of Earth with pits as per instructions for 1/4 sec. cor.
78.16	The cor. to secs. 19. 20. 29. + 30.
Surface	Rolling
Soil	Sandy 3rd Rate

Township No. 8 N. Range No. 34 W

Chains	
	N. btwn secs. 19. & 20.
	Va. 13°20' E
40.00	Set post deposit charred stake raise mound of earth with pits as per instructions for 1/4 sec. cor.
80.00	Set post deposit charred stake raise mound of earth with pits as per instructions for cor. to secs. 17, 18, 19 & 20.
	Surface Rolling
	Soil Sandy 3rd Rate

Township No. 8 N. Range No. 34 W

Chains	
	E. on random line btwn secs. 17. & 20.
	Va. 13°20' E
40.00	Set post for temporary 1/4 sec cor
79.94	Intersect N. & S. line at a point 43 lks. S. of the corner to secs. 16, 17, 20. & 21. from which corner I run S. 89° 42 W. on btwn line btwn secs. 17. & 20.
	Va. 13°20' E.
39.97	Set post deposit charred stake raise mound of earth with pits as per instructions for 1/4 sec. corner.
79.94	The corner to secs. 17, 18, 19 & 20
	Surface Broken
	Soil Sandy 3rd Rate

Township No. 8. N. Range No. 24 W

Chains	
	W. on random line blue secs. 18 & 19.
	Va. 13° 20' E.
40.00	Set post for temporary 1/4 cor
78.28	Intersect W. Bdy. of Township at the corner to Secs. 18 & 19 from which cor. I run E. on true line blue secs. 18 & 19.
	Va. 13° 20' E.
38.28	Set post deposit charred stake raise mound of earth with pits as per instructions for. 1/4 sec. cor.
78.28	The corner to secs. 17, 18, 19 & 20
	Surface — Rolling
	Soil — Sandy 3rd Rate

Township No. 8. N. Range No. 24 W

Chains	
	N. blue secs. 17 & 18.
	Va. 13° 20' E.
40.00	Set post deposit charred stake raise mound of earth with pits as per instructions for 1/4 sec. cor.
80.00	Set post deposit charred stake raise mound of earth with pits as per instructions for corner to secs. 7, 8, 17 & 18.
	Surface — Rolling
	Soil — Sandy 3rd Rate

Township No. 8. N. Range No. 34 W

Chains	
	E. on random line thru secs. 8 & 17. Va 13°20' E.
36.00	Ravine. S.E. & N.W.
40.00	Set post for temporary 1/4 sec. cor.
79.70	Intersect N. & S. line at a point 21 lks S. of the cor. to secs. 8.9.16.&17. from which cor. I run S. 89°51' W. on true line thru secs. 8 & 17 Va 13°20' E
39.85	Set post deposit charred stake raise mound of earth with pits as per instructions for 1/4 sec. cor.
79.70	The cor. to secs. 7.8.17 & 18
	Surface Rolling Soil Sandy 3rd Rate

Township No. 8. N. Range No 34 W

Chains	
	N. on random line thru secs. 7 & 18 Va. 13°20' E.
40.00	Set post for temporary 1/4 sec. cor.
78.43	Intersect W. Bdy. Twp. at a point 27 lks. S. of the corner to secs. 7 & 18. from which cor. I run S. 89°48' E. on true line thru secs. 7 & 18. Va. 13°20' E.
38.43	Set post deposit charred stake raise mound of earth with pits as per instructions for 1/4 sec. cor.
78.43	The cor. to secs. 7.8.17 & 18
	Surface Rolling Soil Sandy 3rd Rate

Township No. 8 - N. Range No 34 W

Chains	N. btwn secs. 7 & 8
	Va. 13°20' E.
29.00	Ravine. S.E. & N.W
40.00	Set post deposit charred stake raise mound of earth with pits as per instruction for 1/4 sec. cor.
80.00	Set post deposit charred stake raise mound of earth with pits as per instructions for cor. to secs. 5.6.7.&8

Surface Broken
Soil Sandy 3rd Rate

Township No. 8. N. Range No. 34. W.

Chains	E. on random line btwn
	secs. 5 & 8.
	Va. 13°20' E.
40.00	Set post for temporary 1/4 sec cor
79.60	Intersect N. & S. line at a point 40. lks. N. of the cor. to secs. 4, 5 8 & 9. from which cor. I run N. 89°43' W. on true line btwn secs. 5 & 8.
	Va. 13°20' E
39.80	Set post deposit charred stake raise mound of earth with pits as per instructions for 1/4 sec. cor.
79.60	The cor. to secs. 5.6.7 & 8.

Surface Broken
Soil 3rd Rate.

Township No. 8. N. Range No. 34 W

Chains	
	W. on random line blwn secs. 6 & 7. Va. 13°20' E.
37.00	Raine. S. E. & N. W.
40.00	set post for temporary 1/4 sec cor
78.68	Intersect N. Bdy. Twp at a point 21 lks. S. of the cor. to secs. 6 & 7. from which cor. I run S. 89°51' E. on true line blwn secs. 6 & 7. Va. 13°20' E
38.68	set post deposit charcoal stake raise mound of earth with pits as per instructions for 1/4 sec. cor
78.68	The cor. to secs. 5, 6, 7 & 8

Surface Broken
Soil 3rd Rate

Township No. 8. N. Range No. 34 W

Chains	
	N. on true line blwn secs. 5 & 6. Va. 13°20' E.
40.00	set post deposit charcoal stake raise mound of earth with pits as per instructions for 1/4 sec. corner
80.74	Intersect N. Bdy. of Twp and 2d Stand. Parallel at a point 18.12 chs. W. of the corner to secs. 32 & 33 of T. No. 9. N. R. No. 34. W. Set post deposit charcoal stake raise mound of earth with pits as per instructions for closing cor. to secs 5 & 6 T. 8 N. R. 34. W

Surface Broken
Soil 3rd Rate

Oct. 1-1822
For General Description
See page 66

List of Names

A list of the names of the individuals employed to assist in running measuring or marking the lines and corners described in the foregoing field notes of Township No. 8. N. of Range No. 34 W. of the 6th Principal Meridian showing the respective capacities in which they acted.

S. M. Smith } Chainmen
E. Spare. }

W. J. Harmon } Mound men
C. S. Woods } and Axmen

Township No. 8 N. Range No. 34 W.

We hereby certify that we assisted Wm A Richards Deputy Surveyor in surveying and subdividing Township No 8. North of the Base line of Range No. 34. West of the 6th Principal Meridian and that said Township has been in all respects to the best of our knowledge and belief well and faithfully surveyed, and the boundary monuments planted according to the instructions furnished by the Surveyor General —

E. Spare } Chainmen
S. M. Smith }
W. J. Harmon } Mound men and
C. S. Woods } Axemen

subscribed by the above named persons and sworn to before me a Notary Public for the County of Douglas State of Nebraska this 19 day of November AD 1872

Rollin L. Smith
Notary Public

I. Wm. A. Richards. Deputy Surveyor, do solemnly swear that in pursuance of a joint contract wherein Wm. A. Richards and Reuben H. Wilbur are joint contractors with E. E. Cunningham, United States Surveyor General for the District of Iowa and Nebraska bearing date the 26th day of June 1872, I have well faithfully and truly in my own proper person and in strict conformity with the instructions furnished by the Surveyor General, the Surveying Manual, and the laws of the United States, surveyed all those parts or portions of Township No. 8 North of the Base line of Range No. 24 West of the 6th Principal Meridian as are represented in the forgoing field notes as

having been surveyed
under my direction and
I do further solemnly
swear that all the corners
of said surveys have been
established and perpetuated
in strict accordance with
the surveying manual and
printed instructions and
that the foregoing are the
true and original field
notes of such survey

Wm A Richards

Subscribed by the said Wm
A. Richards Deputy Surveyor
and sworn to before me
a Notary Public in and for
the County of Douglas & State
of Nebraska this 2nd day
of December A.D. 1872

Rollin C. Smith
Notary Public

General Description

The South Western
part of this Township
is composed of sand hills,
unfit for cultivation but
affording sufficient grass
for grazing purposes
during some parts of
the year. The remainder
is broken by deep and
abrupt ravines, in
some of which may be
found a few scattering
cottonwood trees; and
occasionally a pond
of water

Surveyor Generals Office
Plattsmouth Jan. 30th 1873
The foregoing field notes of the survey and subdivision of Township No 8 North of the Baseline of range No 34 West of the 6th Principal Meridian in the State of Nebraska Executed by Wm A. Richards and Reuben H. Wilber under Joint Contract No 56 dated June 26th 1872 wherein Wm A. Richards and Reuben H. Wilber are joint contractors in the Month of 1872 having been critically examined the necessary corrections and explanations made the said Field notes and the surveys they describe are hereby approved

E. E. Cunningham
Surv. Genl.

General Land Office • Original Field Notes

Book Number

567

The images in this file are photographs of the notes of the original surveys of the State of Nebraska on file in the Office of the Nebraska State Surveyor located in Lincoln, Nebraska.

The original surveys in Nebraska began in the mid 1850's and were completed in the mid 1880's. The Nebraska office of the Surveyor General was closed June 30, 1886.