General Land Office • Original Field Notes

Book Number

572

The images in this file are photographs of the notes of the original surveys of the State of Nebraska on file in the Office of the Nebraska State Surveyor located in Lincoln, Nebraska.

The original surveys in Nebraska began in the mid 1850's and were completed in the mid 1880's. The Nebraska office of the Surveyor General was closed June 30, 1886.

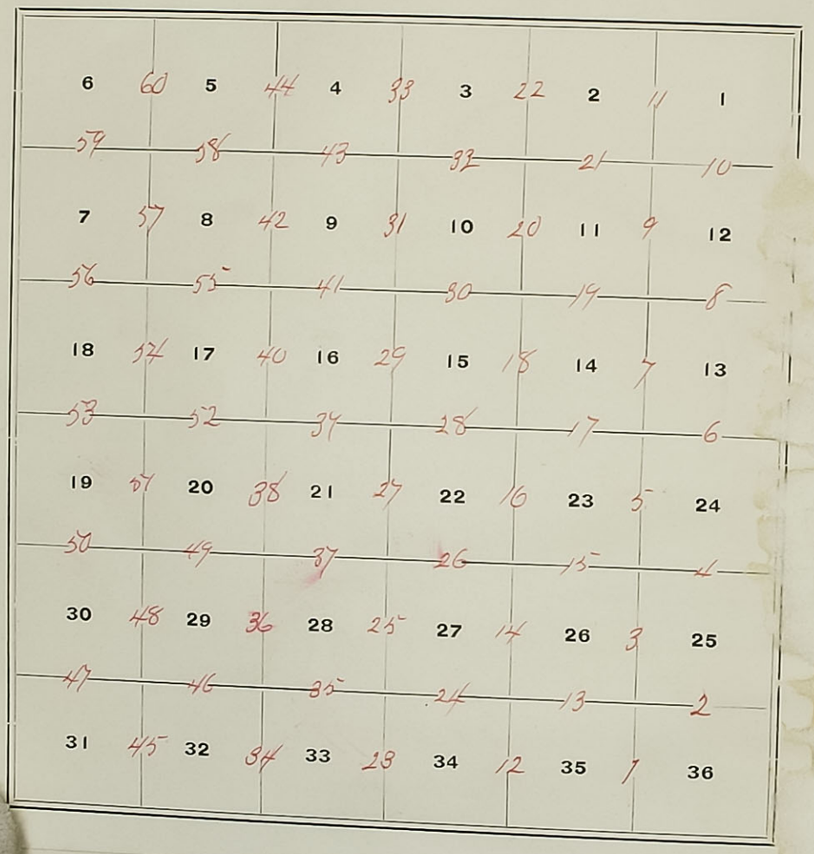

~~T. 25 28 N.~~

T. 25 28 N.
R. 34 W.
67

Field Notes

Survey and Su

of

Township No. 25 North of the Base Line of Range No. 34 West of 6th P.M. in the State of Nebraska

Executed by
D. D. Stephens
Deputy Surveyor
Under Joint Contract
No. 108 Dated July 25th 1878

Survey
Commenced May 6th 1879
Completed May 10th 1879

List of Names

Aaron Brownwell Chainman
Albert E. Sharp Chainman
H. B. McNulty Mounedman
A. B. Scott Flagman

To find the proper adjust-
-ment of my compass
for the subdivision of
this Township, I begin
at the South East corner of
Township No Twenty five North of
Range Twenty five West of the Sixth
Principal Meridian and run North
on a blank line on the East boun-
dary of Sec 36

Da 14° 20' east

40.00 To a point 52 Links West of 1/4 Sec cor

80.00 To a point 105 Link West of the cor
to Section 25 and 36

To retrace this line or run parallel thereto,
my compass must be adjusted to a varia-
tion of 13° 35' East

Town 25 N. Range 34 W.

From the cor. to Sec's 35 & 36 on South boundary of Township, I run North bet. Sec's 35 & 36
Va 13° 35' East

1.25 A Creek 10 lks wide runs E.
22.00 Bluffs Nana Sc.
40.00 Raised Mound of Earth 2½ ft high from pits 18×24×12 in deep for ¼ Sec. cor.

80.00 Deposit Charcoal, raised Mound of Earth 2½ ft. high from pits 18×24×12 in deep, drove Cedar Stake 2×2 in & 2 ft in S.E pit for cor. to Sec's 25.26.35 & 36

Land Rolling & Hilly
Soil 2nd Rate

Town 25 N. Range 34 W.

East on a random line bet Sec's 25 & 36
Va 13° 35' East

40.00 Set temporary ¼ Sec. cor.
80.06 Intersect East boundary of Township 2 lks south of cor. to Sec's 25 & 36 from which cor. I run South 89°59' W. on true line bet. Sec's 25 & 36
Va 13° 35' East

40.03 Raised Mound of Earth 2½ ft. high from pits 18×24×12 in deep for ¼ Sec. cor.

80.06 Cor to Sec's 25.26.35 & 36

Land Rolling
Soil 2nd Rate

North bet. Sec's 25 and 26
Va 13° 35' East

40.00 Raised mound of Earth 2½ ft high from pits 18×24×12 in deep for ¼ Sec. cor.

56.00 Valley E and W.

71.20 A Creek 10 lks wide runs E.

75.00 Foot of Bluff bears E & W.

80.00 Deposit charcoal, raised mound of Earth 2½ ft. high from pits 18×24×12 in deep. drove Cedar Stake 2×2 in and 2 ft. in S.E. pit for Cor to Sec's 23.24.25 and 26

Land Hilly rather Rough
Soil 2nd Rate

East on a random line bet. Sec's 24 and 25
Va 13° 35' East

40.00 Set temporary ¼ Sec. cor.

70.00 Enter Valley N and W.

80.04 Intersect East boundary of Township 7 lks South of Cor. to Sec's 24 and 25 from which Cor. I run South 89° 57' W. on true line bet. Sec's 24 and 25
Va 13° 35' East

40.02 Raised mound of Earth 2½ ft. high from pits 18×24×12 in deep for ¼ Sec. cor.

80.04 Cor to Sec's 23.24.25 and 26

Land Rough & Broken
Soil 2nd Rate

North bet. Sec's 23 and 24
Va 13° 35' East

40.00 Raised mound of Earth 2½ ft. high from pits 18×24×12 in deep for ¼ Sec. cor.

2/4 80.00 Deposit charcoal, raised mound of Earth 2½ ft. high from pits 18×24×12 in deep, above Cedar Stake 2×2 in and 2 ft. in S.E. pit for Cor to Sec's 13, 14, 23 and 24

8

Land Rolling
Soil 2nd Rate

East on a random line bet. Sec's 13 and 24
Va 13° 35' E.

40.00 Set temporary ¼ Sec. cor.

79.98 Intersect East boundary of Township, 5 Lks. South of Cor. to Sec's 13 and 24 from which Cor. I run
South 89° 58' W. on a true line bet. Sec's 13 and 24
Va 13° 35' E.

39.99 Raised mound of Earth 2½ ft. high from pits 18×24×12 in deep for ¼ Sec. cor.

79.98 Cor to Sec's 13, 14, 23 and 24

Land Gently Rolling
Soil 2nd Rate

North bet Sec's 13 and 14
Va 13° 35' E

40.00 Raised mound of Earth 2½ ft high from pits 18x24x12in deep for ¼ Sec. cor.

80.00 Deposit Charcoal, raised mound of Earth 2½ ft. high from pits 18x24x12in deep, drive Cedar Stake 2x2in and 2 ft. in S.E. pit for cor. to Sec's 11.12.13 and 14

Land Gently Rolling
Soil 2nd Rate

East on a random line bet. Sec's 12 and 13
Va 13° 35' E

40.00 Set temporary ¼ Sec. cor.
41.00 Ent. Valley bears N.W. & S.E.
70.75 Loup River 17 lks Wide Runs S.E.
79.96 Intersect East boundary of Township 14 lks South of cor to Sec's 12 and 13 from which Cor. I run South 89° 54' W. on true line bet. Sec's 12 and 13
Va 13° 35' E

39.98 Raised mound of Earth 2½ ft. high from pits 18x24x12in deep for ¼ Sec. cor.

79.96 Cor. to Sec's 11.12.13 and 14

Land Rolling & Hilly
Soil 2nd Rate

North bet. Sec's 11 and 12
Var. 13° 35' E

40.00 Raised Mound of Earth 2½ ft high from pits 18×24×12 in deep for
56.00 Valley ¼ Sec. cor.
71.00 Loup River 15 lks wide runs E

80.00 Deposit Charcoal, raised Mound of Earth 2½ ft. high from pits 18×24×12 in deep. drive Cedar Stake 2×2 ~~ft~~ and 2 ft in S.E. pit for cor. to Sec's 1. 2. 11 and 12
Cor. South side of Hill

Land Rolling & Broken
Soil 2nd Rate

East on a random line bet. Sec's 1 and 12
Var. 13° 35' E
30.00 Leave Valley S 60 W.
40.00 Set temporary ¼ Sec. cor.
79.95 Intersect East boundary of Township. 9 lks South of Cor. to Sec's 1 and 12 from which Cor. I run
South 87°56' W. on true line bet Sec's 1 and 12
Var. 13° 35' E
39.95 Raised Mound of Earth 2½ ft high from pits 18×24×12 in deep for ¼ Sec. cor.
79.90 Cor to Sec's 1. 2. 11 and 12

Land Rolling & Hilly
Soil 2nd Rate

Town 25 N. Range 34 W.

North on a random line
bet. Sec's 1 and 2
3.00 Leave Valley. Cr W. Va 13°35' E
40.00 Set temporary 1/4 Sec. cor.
80.10 Intersect North boundary
of Township 9 1/2 lks East
of cor. to Sec's 1 and 2 from
which Cor. I run
South 0°04' East on true
line bet. Sec's 1 and 2
Va 13°35' E
40.10 Raised Mound of Earth
2 1/2 ft high from pits
18×24×12 in deep for
1/4 Sec. cor.
80.10 Cor. to Sec's 1. 2. 11 and 12

Land Rolling
Soil 2nd Rate

Town 25 N. Range 34 W.

North bet. Sec's 34 and 35
Va 13°35' E
4.40 A Creek 10 lks. wide runs East.
26.00 Leave Valley. Cana W.
40.00 Raised Mound of Earth
2 1/2 ft. high from pits
18×24×12 in deep for
1/4 Sec. cor.

80.00 Deposit charcoal, raised
Mound of Earth 2 1/2 ft high
from pits 18×24×12 in deep
drove Cedar Stake 2×2
in and 2 ft in S.E. pit
for Cor to Sec's
26. 27. 34 and 35

Land Rolling & Hilly
Soil 2nd Rate

May 6th 1879

Town 25 N. Range 34 W.

East on a random line
bet Sec's 26 and 35
Va 13° 35' E

40.00 Set temporary 1/4 Sec. cor.

79.90 Intersect North & South
line 2 lks South of cor.
to Sec's 25, 26, 35 and 36
from which Cor. I run
South 89° 59' W on true line
bet. Sec's 26 and 35
Va 13° 35' E

39.95 Raised Mound of Earth
2½ ft high from pits
18×24×12 in deep for
1/4 Sec cor

79.90 Cor to Sec's 26, 27, 34 and 35

Land Rolling
Soil 2nd Rate

Town 25 N. Range 34 W.

North bet. Sec's 26 and 27
Va 13° 35' E

40.00 Raised Mound of Earth
2½ ft high from pits
18×24×12 in deep for
1/4 Sec. cor

54.00 Valley Land W.

72.45 A Creek 10 lks wide runs E.

80.00 Deposit Charcoal, raised
Mound of Earth 2½ ft.
high from pits 18×24×12 in
deep, drove Cedar Stake
2×2 in and 2 ft. in S.E. pit
for Cor. to Sec's
22, 23, 26 and 27

Land Rolling & Hilly
Soil 2nd Rate

East on a random line
bet. Sec's 23 and 26
6.00 Ridge E & W. Va 13° 35' E
40.00 Set temporary 1/4 Sec. cor.
79.94 Intersect North & South
line 2 Chs North of cor.
to Sec's 23, 24, 25 & 26 from
which cor. I run
North 89°59' W. on true line
bet Sec's 23 and 26
Va 13° 35' E
39.97 Raised mound of Earth
2½ ft high from pits
18×24×12 in deep for
1/4 Sec. cor.
79.94 Cor. to Sec's 22, 23, 26 and 27

Land Rolling & Hilly
Soil 2nd Rate

North bet Sec's 22 and 23
3.00 Sage Valley E & W. Va 13° 35' E
40.00 Raised mound of Earth
2½ ft. high from pits
18×24×12 in deep for
1/4 Sec. cor.
80.00 Deposit Charcoal, raised
mound of Earth 2½ ft.
high from pits 18×24×12 in
deep, drive Cedar stake
2×2 in and 2 ft. in S.E. pit
for cor. to Sec's
14, 15, 22 and 23

Land Gently Rolling
Soil 2nd Rate

East on a random line
bet. Sec's 14 and 23
Var 13° 35' E

40.00 Set temporary 1/4 sec. cor.
80.06 Intersect N. and South line
at cor. to Sec's 13.14.23 &
24. from which Cor
I run
West on a true line bet.
Sec's 14 and 23
Var 13° 35' E

40.03 Raised Mound of Earth
2½ ft. high from pits
18×24×12 in deep for
1/4 Sec. cor.
80.06 Cor to Sec's 14.15.22 & 23

Land Gently Rolling
Soil 2nd Rate

North bet. Sec's 14 and 15
Var 13° 35' E

40.00 Raised Mound of Earth
2½ ft. high from pits
18×24×12 in deep for
1/4 Sec cor.
80.00 Deposit Charcoal, raised
Mound of Earth 2½ ft.
high from pits 18×24×12
in deep, drove Cedar-
Stake 2×2 in and 2 ft in
S.E. pit for Cor to Sec's
10.11.14 and 15

Land Gently Rolling
Soil 2nd Rate

East on a random line
bet Sec's 11. and 14
Va 13° 35' E

40.00 Set temporary 1/4 Sec. cor.
80.10 Intersect N. and South line
7 Chs South of Cor to Sec's
11. 12. 13 and 14 from which
Cor. I run
South 89° 57' W. on true line
bet. Sec's 11 and 14
Va 13° 35' E

40.05 Raised mound of Earth
2½ ft. high from pits
18×24×12 in deep for
80.10 Cor to Sec's 10. 11. 14 and 15
1/4 Sec. cor.

Land Gently Rolling
Soil 2nd Rate

North bet. Sec's 10 and 11
Va 13° 35' E

40.00 Raised mound of Earth
2½ ft high from pits
18×24×12 in deep for
74.00 Valley & sec cor.
80.00 Deposit Charcoal, raised
mound of Earth 2½ ft.
high from pits 18×24×12 in
deep drive Cedar Stake
2×2 in and 2 ft. in S.E. pit
for Cor. to Sec's
2. 3. 10 and 11

Land Rolling & Hilly
Soil 2nd Rate

East on a random line
bet. Sec's 2 and 11.
Var 13° 35' E

1.50	Loup River 18 lks wide Runs S.	
40.00	Set temporary 1/4 Sec. cor.	
80.12	Intersect W. and South line 4 1/2 lks North of cor to sec's 1, 2, 11 and 12 from which Cor. I run	

North 87° 55' W. on true line
bet. Sec's 2 and 11
Var 13° 35' E

40.06	Raised mound of Earth 2 1/2 ft. high from pits 18x24x12 in deep for 1/4 Sec. Cor.
80.12	Cor to sec's 2, 3, 10 and 11.

Land Rough and Hilly
Soil 2nd Rate

North on a random line
bet. Sec's 2 and 3
Var 13° 35' E

1.20	Loup River 20 lks W. Runs East
38.00	Rig'l Canal W.
40.00	Set temporary 1/4 Sec. cor.
80.06	Intersect. North boundary of Township 2 lks E. of cor. to sec's 2 and 3 from which cor. I run

South 0° 01' E. on true line
bet. Sec's 2 and 3
Var

40.06	Raised mound of Earth 2 1/2 ft. high from pits 18x24x12 in deep for 1/4 Sec. cor.
80.06	Cor. to sec's 2, 3, 10 and 11.

Land Rolling and Hilly
Soil 2nd Rate

Town 25 N. Range 34 W

North bet. Sec's 33 and 34
23.00 Ridge E & W. Va 13° 35' E
40.00 Raised mound of Earth 2½ ft. high from pits 18×24×12 in deep for ¼ Sec. cor.
80.00 Deposit charcoal, raised mound of Earth 2½ ft. high from pits 18×24×12 in deep, drove Cedar Stake 2×2 in and 2 ft. in S.E. pit for cor. to Sec's 27.28.33 and 34

Land Rolling
Soil 2nd Rate

Town 25. N. Range 34 W.

East on a random line bet. Sec's 27 and 34
Va 13° 35' E
40.00 Set temporary ¼ Sec. cor.
80.10 Intersect N and South line 7 lks North of cor to Sec's 26.27.34 and 35 from which cor. I run North 89°57' West on true line bet Sec's 27 and 34
Va 13° 35' E
40.05 Raised mound of Earth 2½ ft. high from pits 18×24×12 in deep for ¼ Sec. cor.
80.10 Cor. to sec's 27.28.33 and 34

Land Gently Rolling
Soil 2nd Rate

May 7th 1879

Town 25 N. Range 34 W.

North bet. Sec's 27 and 28
Va 13° 35' E

40.00 Raised mound of Earth 2½ ft. high from pits 18×24×12 in deep for ¼ sec. cor.

56.00 Valley E & W.
61.50 A Creek 10 lks wide Runs E.
76.00 Ridge. E and W.
80.00 Deposit. Charcoal, raised mound of Earth 2½ ft. high from pits 18×24×12 in deep. Drove Cedar Stake 2×2 in and 2 ft. in S.E. pit. for cor. to sec's 21.22.27 and 28

Land Rolling and Hilly
Soil 2nd Rate

Town 25 N. Range 34 W.

East on a random line bet. Sec's 22 and 27
Va 13° 35' E

40.00 Set temporary ¼ sec. cor.
42.00 Valley NE & SW.
79.96 Intersect N and South line 2½ lks. North of Cor. to Sec's 22.23.26 and 27 from which Cor. I run
North 89°59' W. on true line bet. Sec's 22 and 27
Va 13° 35' E

39.98 Raised mound of Earth 2½ ft. high from pits 18×24×12 in deep. for ¼ sec. cor.

79.96 Cor to sec's 21.22.27 and 28

Land Hilly and Broken
Soil 2nd Rate

North bet. sec's 21 and 22
Va 13° 35' E

40.00 Raised mound of Earth 2½ ft. high from pits 18×24×12 in deep for ¼ sec. cor.

80.00 Deposit charcoal, raised mound of earth 2½ ft. high from pits 18×24×12 in deep. Drive Cedar Stake 2×2 in and 2 ft. in S.E. pit for cor. to sec's 15, 16, 21 and 22

Land Gently Rolling
Soil 2nd Rate

East on a random line bet. sec's 15 and 22
Va 13° 35' E

40.00 Set temporary ¼ sec. cor.

80.02 Intersect N and South line 5 lks. South of cor. to sec's 14, 15, 22 and 23 from which Cor. I run
South 89° 58' W. on true line bet. sec's 15 and 22
Va 13° 35' E

40.01 Raised mound of Earth 2½ ft. high from pits 18×24×12 in deep for ¼ sec. cor.

80.02 Cor to sec's 15, 16, 21 and 22

Land Gently Rolling
Soil 2nd Rate

North bet. Sec's 15 and 16
Var. 13° 35' E

40.00 Raised mound of Earth 2½ ft. high from pits 18×24×12 in deep for ¼ Sec. cor.

80.00 Deposit Charcoal, raised mound of earth 2½ ft. high from pits 18×24×12 in deep, drove Cedar Stake 2×2 in and 2 ft in S.E. pit for Cor. to Sec's 9.10.15 and 16

Land Gently Rolling
Soil 2nd Rate

East on a random line bet. Sec's 10 and 15
Var. 13° 35' E

40.00 Set temporary ¼ Sec. cor.

79.98 Intersect N and South line 4½ lks South of Cor to Sec's 10.11.14 and 15 from which cor. I run South 89°58' W. on true line bet. Sec's 10 and 15
Var. 13° 35' E

39.99 Raised mound of Earth 2½ ft high from pits 18×24×12 in deep for ¼ Sec. cor.

79.98 Cor. to Sec's 9.10.15 and 16

Land Rolling
Soil 2nd Rate

Town 25 N. Range 34 W.

	North bet. Sec's 9 and 10
	Va 13° 35' E
31.00	Valley NE. NW
40.00	Raised Mound of Earth 2½ ft high from pits 18×24×12 in deep for ¼ Sec. cor.
42.40	~~S. Bank of~~ Loup River 16 lks wide Runs East.
63.00	Ridge NE & NW.
80.00	Deposit charcoal, raised mound of earth 2½ ft. high from pits 18×24×12 in deep drove Cedar Stake 2×2 in and 2 ft. in S.E. pit for Cor to. Sec's 3.4.9 and 10

Land Rolling quite broken
Soil 2nd Rate

Town 25 N. Range 34 W.

	East on a random line bet. Sec's 3 and 10
	Va 13° 35' E
12.00	Valley NE & Cor.
40.00	Set temporary ¼ Sec. cor.
69.80	Loup River 15 lks W. Runs N.E.
80.04	Intersect N and South line 7½ lks South of cor. to sec's 2, 3, 10 and 11 from which cor. I run
	South 89° 57' W. on true line bet. Sec's 3 and 10
	Va 13° 35' E
40.02	Raised Mound of Earth 2½ ft. high from pits 18×24×12 in deep for ¼ Sec. cor.
80.04	Cor. to Sec's 3.4.9 and 10.

Land Rolling Quite Rough
Soil 2nd Rate

North on a random line
bet. Sec's 3 and 4
Va 13° 35' E

40.00 Set temporary 1/4 Sec. cor.
80.08 Intersect North boundary
of Township 4 1/2 lks East
of Cor. to Sec's 3 and 4
from which Cor. I saw
South 0°02' East on true line
bet. Sec's 3 and 4
Va 13° 35' E

40.08 Raised mound of Earth
2 1/2 ft high from pits
18×24×12 in deep for
1/4 Sec. cor.
80.08 Cor. to Sec's 3, 4, 9 and 10

Land Gently Rolling
Soil 2nd Rate

North bet. Sec's 32 and 33
Va 13° 35' E

40.00 Raised mound of Earth
2 1/2 ft. high from pits
18×24×12 in deep for
1/4 Sec. cor.
80.00 Deposit Charcoal, raised
mound of Earth 2 1/2 ft.
high from pits 18×24×12 in
deep, & now Cedar Stake
2×2 in and 2 ft. in S. E. pit
for cor. to Sec's
28, 29, 32 and 33.

Land Gently Rolling
Soil 2nd Rate

East on a random line
bet. Sec's 28 and 33
Va 13° 35' E

40.00 Set temporary 1/4 Sec. cor.
79.92 Intersect N and South line
at cor. to Sec's 27. 28. 33
and 34 from which cor
S run
West on a true line
bet. Sec's 28 and 33
Va 13° 35' E

39.96 Raised Mound of Earth
2½ ft. high from pits
18×24×12 in deep for
1/4 Sec. cor.
79.92 Cor. to Sec's 28. 29. 32 and 33

Lance Guthly Rolling
Sore 2nd Rate

North bet Sec's 28 and 29
Va 13° 35' E

40.00 Raised Mound of Earth
2½ ft. high from pits
18×24×12 in deep for
63.00 Valley ~~for~~ Sec cor.
76.20 A Creek 10 lks. wide runs E.
80.00 Deposit charcoal, raised
Mound of Earth 2½ ft high
from pits 18×24×12 in deep
drive Cedar Stake 2×2 in
and 2 ft. in S.E. pit for
Cor to Sec's 20. 21. 28 and 29

Lance Rolling
Sore 2nd Rate

May 8th 1879

East on a random line
bet. Sec's 21 and 28
31.00 Ridge NW&SE. Va 13° 35' E
40.00 Set temporary 1/4 Sec. cor.
79.96 Intersect N and South line
4 3/4 lks South of Cor to Secs
21. 22. 27 and 28 from which
Cor. I run
South 89°58' W. on true line
bet. Sec's 21 and 28
Va 13° 35' E
39.98 Raised Mound of Earth
2 1/2 ft. high from pits
18×24×12 in deep for
1/4 Sec. cor.
79.96 Cor. to Sec's 20. 21. 28 and 29

Land Rolling and Hilly
Soil 2nd Rate

North bet Sec's 20 and 21
10.00 Enter Ridge NW&SE. Va 13° 35' E
40.00 Raised Mound of Earth
2 1/2 ft. high from pits
18×24×12 in deep for
1/4 Sec. cor.

80.00 Deposit Charcoal raised
Mound of Earth 2 1/2 ft.
high from pits 18×24×12 in
deep, drove Cedar Stake
2×2 in and 2 ft. in S. E. pit
for Cor. to Sec's
16. 17. 20 and 21

Land Rolling
Soil 2nd Rate

East on a random line
bet. Sec's 16 and 21
Va 13° 35' E

40.00 Set temporary 1/4 Sec. cor.
79.92 Intersect N and South line
2 1/2 lks South of cor to Sec's
15. 16. 21 and 22 from which
Cor. I run
South 89° 57' W. on true line
bet. Sec's 16 and 21
Va 13° 35' E

39.96 Raised mound of Earth
2 1/2 ft. high from pits
18 x 24 x 12 in deep for
1/4 Sec. cor.

79.92 Cor. to Sec's 16. 17. 20 and 21

Land Gently Rolling
Soil 2nd Rate

North bet. Sec's 16 and 17
Va 13° 35' E

40.00 Raised mound of Earth 2 1/2
feet high from pits
18 x 24 x 12 in deep for
1/4 Sec. cor.

80.00 Deposit charcoal, raised
mound of Earth 2 1/2 ft.
high from pits 18 x 24 x 12 in
deep, drove Cedar Stake
2 x 2 in and 2 ft. in S. E. pit
for Cor. to Sec's 8. 9. 16 and 17

Land Gently Rolling
Soil 2nd Rate

East on a random line
bet. Sec's 9 and 16
Va 13° 35' E

40.00 Set temporary 1/4 Sec. cor.
79.98 Intersect N and South line
4 1/2 chs North of Cor. to Sec's
9, 10, 15 and 16 from which
Cor 3 cor
North 87°58' W. on a true line
bet. Sec's 9 and 16
Va 13° 35' E

39.99 Raised mound of Earth
2 1/2 ft. high from pits
18x24x12 in deep for
1/4 Sec. cor.

79.98 Cor. to Sec's 8, 9, 16 and 17

Land Rolling
Soil 2nd Rate

North bet. Sec's 8 and 9
Va 13° 35 E

40.00 Raised mound of Earth
2 1/2 ft high from pits
18x24x12 in deep for
1/4 Sec. cor.

61.00 Valley Mn Ale.

80.00 Deposit charcoal, raised
mound of Earth 2 1/2 ft
high from pits 18x24x12 in
deep, drive Cedar Stake
2x2 in and 2 ft. in S.E. pit
for Cor. to Sec's
4, 5, 8 and 9.

Land Rolling
Soil 2nd Rate

East on a random line
bet Sec's 4 and 9
Va 13° 35' E

3.00	Loup River 15 lks W. Runs S.E.
32.00	Range Line
40.00	Set temporary 1/4 sec. cor.
79.94	Intersect W and South line 2 1/2 lks South of cor. to sec's 3.4.9 & 10. from which Cor. I run South 89° 57' W. on true line bet. Sec's 4 and 9
	Va 13° 35 E
39.97	Raise mound of Earth 2 1/2 ft. high from pits 18x24x12 in deep for 1/4 sec. cor.
79.94	Cor to sec's 4.5.8 and 9

Land Rolling
Soil 2nd Rate

North on a random line
bet. Sec's 4 and 5
Va 13° 35' E

1.05	Loup River 15 lks W. Runs East
32.00	Range Line W.
40.00	Set temporary 1/4 sec. cor.
79.98	Intersect North boundary of Township 2 lks East of cor. to sec's 4 and 5 from which Cor. I run South 0° 04' E. on true line bet. Sec's 4 and 5
	Va 13° 35' E
39.98	Raise mound of earth 2 1/2 ft. high from pits 18x24x12 in deep for 1/4 sec. cor.
79.98	Cor to sec's 4.5.8 and 9

Land Rolling
Soil 2nd Rate

North bet. Sec's 31 and 32
Var 13° 35' E

40.00 Raised mound of Earth 2½ ft. high from pits 18x24x12 in deep for ¼ Sec. cor.

80.00 Deposit charcoal, raised mound of Earth 2½ ft. high from pits 18x24x12 in deep. drove Cedar Stake 2x2 in and 2 ft. in S.E. pit for cor. to Sec's 29. 30. 31 and 32

Land Rolling
Soil 2nd Rate

East on a random line bet Sec's 29 and 32
Var 13° 35' E

40.00 Set temporary ¼ Sec. cor.

80.10 Intersect W and South line 7½ lks. South of cor to Sec's 28. 29. 32 and 33 from which cor. I run
South 89° 57' W. on true line bet Sec's 29 and 32
Var 13° 35' E

40.05 Raised mound of Earth 2½ ft. high from pits 18x24x12 in deep for ¼ Sec. cor.

80.10 Cor to Sec's 29. 30. 31 and 32

Land Rolling
Soil 2nd Rate

West on a random line
bet. Sec's 30 and 31
Va 13° 35' E

40.00 Set temporary 1/4 Sec. cor.
79.92 Intersect West boundary
of Township 4 3/4 lks South
of Cor. to Sec's 30 and 31
from which Cor. I saw
South 89°58' East on true line
bet. Sec's 30 and 31
Va 13° 35 E

39.92 Raised mound of Earth
2 1/2 ft. high from pits
18 x 24 x 12 in deep for
1/4 Sec. Cor.

79.92 Cor. to Sec's 29. 30. 31 and 32

Land Rolling
Soil 2nd Rate.

North bet Sec's 29 and 30
Va 13° 35' E

40.00 Raised mound of Earth
2 1/2 ft. high from pits
18 x 24 x 12 in Deep for
1/4 Sec cor

80.00 Deposit Charcoal, raised
mound of Earth 2 1/2 ft.
high from pits 18 x 24 x 12 in
deep, drive Cedar Stake
2 x 2 in and 2 ft in S.E. pit
for cor. to Sec's
19. 20. 29 and 30

Land Rolling
Soil 2nd Rate

May 9th 1879

Town 25 N. Range 34 W.

	East on a random line bet. Sec's 20 and 29
18.00	Valley N Wolf. Va 13° 35' E
40.00	Set. temporary ¼ sec. cor.
61.00	A. creek 10 lks W. Runs S.E.
80.04	Intersect N. and South line 7½ lks South of cor. to sec's 20. 21. 28 and 29 from which cor. I run South 89°57' W. on true line bet. Sec's 20 and 29 Va 13° 35' E
40.02	Raised mound of Earth 2½ ft. high from pits 18×24×12 in deep for ¼ sec. cor.
80.04	Cor. to sec's 19. 20. 29 and 30

Land Rolling
Soil 2nd Rate

Town 25 N. Range 34 W.

	West on a random line bet. Sec's 19 and 30 Va 13° 35' E
40.00	Set. temporary ¼ sec. cor.
79.80	Intersect West boundary of Township, 7 lks North of Cor. to Sec's 19 and 30 from which Cor. I run North 89°57 East on true line bet. Sec's 19 and 30 Va
39.80	Raised mound of Earth 2½ ft high from pits 18×24×12 in deep for ¼ sec. cor.
79.80	Cor. to sec's 19. 20. 29 and 30

Land Rolling
Soil 2nd Rate

	North bet Sec's 19 and 20
4.00	Valley Nwrly. Va 13° 35' E
20.00	A Creek 7 lks Wide Runs East
30.00	Ridge Nwrly
40.00	Raised Mound of Earth 2½ ft. high from pits 18×24×12 in deep for ¼ Sec. cor.
80.00	Deposit charcoal, raised mound of Earth 2½ ft. high from pits 18×24×12 in deep, drive Cedar Stake 2×2 in and 2 ft. in S.E. pit for cor. to Sec's 17.18.19 and 20

Land Rolling
Soil 2nd Rate

	East on a random line bet. Sec's 17 and 20 Va 13° 35' E
40.00	Set temporary ¼ Sec. cor.
80.00	Intersect north and south line 7 lks north of cor to Sec's 16.17.20 and 21 from which cor. I run North 89° 57' W. on a true line bet Sec's 17 and 20 Va 13° 35' E
40.00	Raised mound of Earth 2½ ft. high from pits 18×24×12 in deep for ¼ Sec. cor.
80.00	Cor. to Sec's 17.18.19 and 20

Land Rolling
Soil 2nd Rate

West on a random line
bet. Sec's 18 and 19
Va 13° 35' E

40.00 Set temporary 1/4 Sec. cor.
79.80 Intersect West boundary
of Township 5 1/2 lks North
of cor. to Sec's 18 and 19 from
which cor. I run
North 89° 58' East on true line
bet. Sec's 18 and 19
Va 13° 35' E

39.80 Raised mound of Earth
2 1/2 ft. high from pits
18x24x12 in deep for
1/4 Sec. cor.

79.80 Cor. to Sec's 17, 18, 19 and 20

Land Rolling
Soil 2nd Rate.

North bet. Sec's 17 and 18
Va 13° 35' E

40.00 Raised mound of Earth
2 1/2 ft. high from pits
18x24x12 in deep for
1/4 Sec. cor.

80.00 Deposit Charcoal, raised
mound of Earth 2 1/2 ft.
high from pits 18x24x12 in
deep, drive Cedar Stake
2x2 in and 2 ft. in S.E. pit
for cor to Sec's
7, 8, 17 and 18

Land Gently Rolling
Soil 2nd Rate

East on a random line
bet. Sec's 8 and 17
Va 13° 35' E

40.00 Set temporary 1/4 Sec. cor.
79.92 Intersect North & South
line 7 p lks South of cor.
to sec's 8, 9, 16 and 17 from
which cor. I run
South 89° 57' W. on true line
bet. Sec's 8 and 17
Va 13° 35' E

39.96 Raised mound of Earth
2½ ft high from pits
18 x 24 x 12 in deep for
1/4 Sec. cor.

79.92 Cor. to sec's 7, 8, 17 and 18

Land Gently Rolling
Soil 2nd Rate

West on a random line
bet. Sec's 7 and 18
Va 13° 35' E

40.00 Set temporary 1/4 Sec. cor.
79.70 Intersect West boundary
of Township 5 lks North
of Cor to sec's 7 and 18 from
which cor. I run
North 89° 58' E. on true line
bet. Sec's 7 and 18
Va 13° 35' E

39.70 Raised mound of Earth
2½ ft. high from pits
18 x 24 x 12 in deep for
1/4 Sec. cor.

79.70 Cor. to sec's 7, 8, 17 and 18

Land Gently Rolling
Soil 2nd Rate

North bet. Sec's 7 and 8
Va 13° 35' E

40.00 Raised mound of Earth 2½ ft. high from pits 18×24×12 in deep for
63.00 Valley 1/4 Sec. cor.
77.20 ~~S. Bank of~~ Loup River 15 lks wide Runs East.
80.00 Deposit charcoal, raised mound of Earth 2½ ft. high from pits 18×24×12 in deep, drove Cedar Stake 2×2 in and 2 ft. in S.E. pit for cor. to sec's 5. 6. 7 and 8

Land Rolling
Soil 2nd Rate

East on a random line bet Sec's 5 and 8
Va 13° 35' E

40.00 Set Temporary 1/4 sec. cor.
58.00 Loup River 20 lks W. Runs N.E.
79.96 Intersect W and South line 4¾ lks South of cor. to Sec's 4. 5. 8 and 9. from which cor. I run South 89° 58' W. on true line bet. Sec's 5 and 8.
Va 13° 35' E
39.98 Raised mound of Earth 2½ ft. high from pits 18×24×12 in deep for 1/4 sec cor.
79.96 Cor to sec's 5. 6. 7 and 8

Land Hilly Rather Rough
Soil 2nd Rate

West on a random line
bet Sec's 6 and 7
Va 13° 35' E

3.80 Loup River 17 lks N. Runs S E
40.00 Set temporary 1/4 Sec. cor.
48.00 Range Cor. to
79.78 Intersect West boundary of
Township 14 lks North of
cor. to Sec's 6 and 7 from
which cor. I run
North 89° 54' E. on true line
bet. Sec's 6 and 7
Va 13° 35' E

39.78 Raised mound of Earth
2½ ft. high from pits
18×24×12 in deep for
1/4 Sec. cor.

79.78 Cor. to Sec's 5, 6, 7 and 8.

Land Rolling
Soil 2nd Rate

North on a random line
bet Sec's 5 and 6

14.00 Range Cor. N. Va 13° 35' E
40.00 Set temporary 1/4 Sec. cor.
79.90 Intersect North boundary
of Township 14½ lks E.
of Cor. to Sec's 5 and 6
from which Cor. I run
South 0° 06' East on true line
bet. Sec's 5 and 6
Va 13° 35' E.

39.90 Raised mound of earth
2½ ft. high from pits
18×24×12 in deep for
1/4 Sec. cor.

79.90 Cor. to Sec's 5. 6. 7 and 8

Land Rolling
Soil 2nd Rate

May 10th 1879

Town 25 N. Range 34 W.

General Description.

The general surface of this Township is rolling, with gentle Ridges East and West about one mile apart. Along the streams it is quite Bluffy; and generally steeper on the North side than on the south. No Water to be found except along the streams, where there are numerous Springs. No Timber except along the streams; and then not plenty. Land well clothed with "Bram grasses". A good Stock range and moderately good farming Lands. A good body of Red Cedar on N.E. 1/4 of Sec 13.

Town 25 N. Range 34 W.

List of Names.

A list of the names of the individuals employed to assist in running, measuring, or marking the lines and corners described in the foregoing field notes of Township No. 25, north of the base line of range No. 34 West of the 6th principal meridian, showing the respective capacities in which they acted: Aaron Brownwell, chainman; Albert E. Sharp, chainman; H. B. McNulty, Moundsman; A. B. Scott, Flagman;

Aaron Brownwell	Chainman.
Albert Sharp	Chainman.
H. B. McNulty	Moundsman.
Ariel B. Scott	Flagman.

We hereby certify that we assisted D. D. Stephenson Deputy Surveyor, in surveying and subdividing Township No 25 north of the base line of range No 34. West of the 6th Principal Meridian, in Nebraska and that said township has been in all respects, to the best of our knowledge and belief, well and faithfully surveyed,

and the boundary monuments planted according to the instructions furnished by the Surveyor General, of dimensions character construction and Marking and in the manner as specially described in the foregoing field notes.

Aaron Brownawell Chainman.
Albert Sharp Chainman.
H. B. McNulty Moundsman.
Ariel B. Scott Flagman

Subscribed and sworn to by the above named persons, before me, a Notary Public for the County of Lincoln in the State of Nebraska, this 14th day of June 1879

J. W. M. Hinman
Notary Public

J. W. M. HINMAN NOTARIAL SEAL LINCOLN COUNTY

Certificate of Deputy Surveyor.

I David D. Stephenson dep. Sur do solemnly swear that in pursuance of a joint contract wherein D. D. Stephenson, B. C. McElroy and H. D. Scott are joint contractors with Jas. R. Clark United States Surveyor General for the District of Nebraska and Iowa, bearing date July 25th 1878, I have well faithfully and truly in my own proper person and in strict conformity with the instructions furnished by the Surveyor General, the Surveying Manual and the laws of the United States, Surveyed all those parts or portions of Township No 25 North of the Base Line, of Range No 34 West of the 6th Principal Meridian in Nebraska, as are represented in the foregoing field notes as having been surveyed under my direction, and I do further solemnly swear that all the Corners of said surveys have been established and perpetuated in strict accordance with the Surveying Manual, printed instructions and Special instructions of the Surveyor General, of dimensions, character, construction and marking and in the manner as specially described in the foregoing field notes, and that the foregoing are the true and original field notes of such survey.

David D Stephenson
Deputy Surveyor

Subscribed by said David D. Stephenson, deputy surveyor, and sworn to before me, a Notary Public for the County of Lincoln, in the State of Nebraska, this 14th day of June 1879.

W. M. Hinman
Notary Public.

W. M. HINMAN NOTARIAL SEAL LINCOLN COUNTY

Surveyor General's Office
Plattsmouth Neb. Aug. 8th 1879

The foregoing field Notes of the Survey & Subdivision of Township No 25 North of the Base Line, of Range No 34 West of the 6th Principal Meridian in Nebraska, Executed by David W Stephenson Deputy Surveyor under joint Contract No 108 dated July 25th 1878, in the Month of May 1879 having been Critically Examined, the Necessary Corrections & Explanations made; the said field Notes & the Survey & they describe & hereby approved.

Geo S. Smith
Surveyor General

G. E. Kentner, Deputy Surveyor.

T. 26 **North R.** 34 **West.**

6th Principal Meridian.

FIELD NOTES

OF

THE SUBDIVISION LINES OF

Township 26 North Range 34 West

6th Principal Meridian.

BY

G. E. Kentner, Deputy Surveyor.

Under his Contract of July 5th 1882

Survey Commenced September 9th 1882,

Survey Completed September 12th 1882.

Platted,
Copied for Washington,
Copied for Register,

Edward Denny & Co., Stationers & Printers, S. F. Cal.

Township 26 North, Range 34 West,

6th Principal Meridian.

6	60	5	44	4	33	3	22	2	11	1
59		58		43		32		21		10
7	57	8	42	9	31	10	20	11	9	12
56		55		41		30		19		8
18	54	17	40	16	29	15	18	14	7	13
53		52		39		28		17		6
19	51	20	38	21	27	22	16	23	5	24
50		49		37		26		15		4
30	48	29	36	28	25	27	14	26	3	25
47		46		35		24		13		2
31	45	32	34	33	23	34	12	35	1	36

Edward Denny & Co., S[illegible] & Printers, S. F., Cal.
Co[illegible]ed,
Entered according to Act of Congress [illegible] fice of the Librarian of Congress
at Washi[illegible] ear 1880.

Township ..... North ..... Range ..... West

..... 6th Principal Meridian.

Township ..... North ..... Range ..... West

..... 6th Principal Meridian.

Township ..... North ..... Range ..... West

..... 6th Principal Meridian.

Survey made with Burt's Patent Improved Solar Compass, nearly new, and in first rate order. **Made by** W. & L. E. Gurley, **of** Troy, N. J. **in** 1881.

Township 26 North Range 34 West
(See previous page.)
6th Principal Meridian.

Chains	
	From the corner to Sections 35, 36, 1 and 2 on the South boundary; I run North, between Sections 35 and 36.
	Variation 14° 25' East.
	Descend.
16.00	*Cross Wash, 150 lks. wide, Course N.E. and ascend.*
35.00	*Top of Hill bears N.W. and S.E. and descend.*
40.00	*Set a post 3 ft. long, 3 ins. diam. 12 ins. in the ground, for ¼ Sec. Cor., marked ¼ S. on W. face, dug pits, 18 x 18 x 12 ins., E. and W. of post 5½ ft. dist., and raised a mound of earth 1½ ft. high, 3½ ft. base around post.*
53.00	*Cross Wash, 150 lks. wide, Course S.E. and ascend.*
80.00	*Set a post 4 ft. long, 4 ins. square, 12 ins. in the ground, for Cor. to Secs. 25, 26, 35 & 36, marked T. 26 N., S. 25 on N. E., R. 34 W., S. 36 on S. E. S. 35 on S. W and S. 26 on N. W. faces, with / notch on S. and / notch on E. edges; dug pits, 18 x 18 x 12 ins. in each Sec., 5½ ft. dist., and raised a mound of earth 2 ft. high, 4½ ft. base around post.*
	Land hilly
	Soil 3rd rate
	Vegetation of Bunchgrass and Sagebrush.

Township 26 North Range 34 West
6th Principal Meridian.

Chains	
	East, on a random line between Sections 25 and 36.
	Variation 14° 30' East.
	Descend.
24.00	*Cross Wash, 50 lks. wide, Course N.E. and ascend.*
40.00	*Set temporary ¼ sec. cor.*
47.00	*Top of Ridge, bears N.W. and S.E. and descend.*
79.96	*Intersect E. B. of Tp. 18 lks. North of cor. to secs. 25, 30, 31 & 36, from which corner, I run N. 89° 52' W. on a true line, between sections 25 and 36.*
	Variation 14° 30' East.
39.98	*Set a post 3 ft. long, 3 ins. diam. 12 ins. in the ground, for ¼ Sec. Cor., marked ¼ S. on N. face, dug pits, 18 x 18 x 12 ins., N. and S. of post 5½ ft. dist., and raised a mound of earth 1½ ft. high, 3½ ft. base around post.*
79.96	*The corner to sections 25, 26, 35 and 36.*
	Land mountainous.
	Soil 3rd rate
	Vegetation of Bunchgrass and Sagebrush.

Township 26 North Range 34 West

6th Principal Meridian.

Chains	
	North, between Sections 25 and 26.
	Variation 14° 30' East.
	Ascend.
28.00	*Top of Ridge, bears N. W. and S. E. and descend.*
36.00	*Cross Wash, 150 lks. wide, Course S. E. and ascend.*
40.00	*Set a post 3 ft. long, 3 ins. diam.*
	12 ins. in the ground, for ¼ Sec. Cor., marked ¼ S. on W. face, dug pits, 18 x 18 x 12 ins., E. and W. of post 5½ ft. dist., and raised a mound of earth 1½ ft. high, 3½ ft. base around post.
55.00	*Top of Ridge, bears N. W. and S. E. and descend.*
80.00	*Set a post 4 ft. long, 4 ins. square,*
	12 ins. in the ground, for Cor. to Secs. 23, 24, 25 & 26, marked T. 26 N., S. 24 on N. E., R 34 W, S. 25 on S. E., S. 26 on S. W. and S. 23 on N. W. face, S. with 2 notches on S. and 1 notch on E. edges; dug pits, 18 x 18 x 12 ins. in each Sec., 5½ ft. dist., and raised a mound of earth 2 ft. high, 4½ ft. base around post.
	Land mountainous.
	Soil 3rd rate
	Vegetation of Bunchgrass and Sagebrush.

Township 26 North Range 34 West

6th Principal Meridian.

Chains	
	East, on a random line between Sections 24 and 25.
	Variation 14° 20' East.
	Descend.
40.00	*Set temporary ¼ sec. cor.*
80.15	*Intersect E. B. of Tp. 12 lks. South of cor. to secs. 19, 24, 25, 30, from which corner, I run S. 89° 55' W. on a true line, between sections 24 and 25.*
	Variation 14° 20' East.
40.07	*Set a post 3 ft. long, 3 ins. diam.*
	12 ins. in the ground, for ¼ Sec. Cor., marked ¼ S. on N. face, dug pits, 18 x 18 x 12 ins., N. and S. of post 5½ ft. dist., and raised a mound of earth 1½ ft. high, 3½ ft. base around post.
80.15	*The corner to sections 23, 24, 25 and 26.*
	Land hilly
	Soil 3rd rate
	Vegetation of Bunchgrass and Sagebrush.

Township 26 North Range 34 West

6th Principal Meridian.

Chains	North, between Sections 23 and 24. Variation 14° 20' East.
	Descend.
8.00	*Enter Flat bears E. and W.*
17.00	*Leave Flat bears E. and W. and ascend.*
40.00	*Set a post 3 ft. long, 3 ins. diam. 12 ins. in the ground, for ¼ Sec. Cor., marked ¼ S. on W. face, dug pits, 18 x 18 x 12 ins., E. and W. of post 5½ ft. dist., and raised a mound of earth 1½ ft. high, 3½ ft. base around post.*
50.00	*Top of Ridge, bears E. and W. and descend.*
63.00	*Enter Flat bears E. and W.*
80.00	*Set a post 4 ft. long, 4 ins. square, 12 ins. in the ground, for Cor. to Secs. 13, 14, 23 and 24, marked T. 26 N., S. 13, on N. E., R. 34 W., S. 24 on S. E., S. 23 on S. W. and S. 14 on N. W. faces, with 3 notch es on S. and 1 notch on E. edges; dug pits, 18 x 18 x 12 ins. in each Sec., 5½ ft. dist., and raised a mound of earth 2 ft. high, 4½ ft. base around post.*
	Land level.
	Soil 3rd rate
	Vegetation of Bunchgrass and Sagebrush.

Township 26 North Range 34 West

6th Principal Meridian.

Chains	East, on a random line between Sections 13 and 24. Variation 14° 20' East.
	Over level land
40.00	*Set temporary ¼ sec. cor.*
79.86	*Intersect E. B. of Tp. 40 lks. North of cor. to secs. 13, 18, 19 & 24, from which corner, I run N. 89° 43' W. on a true line, between sections 13 and 24.*
	Variation 14° 20' East.
39.93	*Set a post 3 ft. long, 3 ins. diam. 12 ins. in the ground, for ¼ Sec. Cor., marked ¼ S. on N. face, dug pits, 18 x 18 x 12 ins., N. and S. of post 5½ ft. dist., and raised a mound of earth 1½ ft. high, 3½ ft. base around post.*
79.86	*The corner to sections 13, 14, 23 and 24.*
	Land level.
	Soil 3rd rate
	Vegetation of Bunchgrass and Sagebrush.

Township 26 North Range 34 West

6th Principal Meridian.

Chains	North, between Sections 13 and 14.
	Variation 14° 20' East.
	Over level land
14.00	Leave Flat bears E. and W. and ascend.
40.00	Set a post 3 ft. long, 3 ins. diam. 12 ins. in the ground, for ¼ Sec. Cor., marked ¼ S. on W. face, dug pits, 18 x 18 x 12 ins., E. and W. of post 5½ ft. dist., and raised a mound of earth 1½ ft. high, 3½ ft. base around post.
	Top of Ridge, bears E. and W. and descend.
72.00	Enter Flat bears E. and W.
76.00	Leave Flat bears E. and W. and ascend.
80.00	Set a post 4 ft. long, 4 ins. square, 12 ins. in the ground, for Cor. to Secs. 11, 12, 13 and 14, marked T. 26 N., S. 12 on N. E., R. 34 W., S. 13 on S. E., S. 14 on S. W. and S. 11 on N. W. faces, with 4 notches on S. and 1 notch on E. edges; dug pits, 18 x 18 x 12 ins. in each Sec., 5½ ft. dist., and raised a mound of earth 2 ft. high, 4½ ft. base around post.
	Land level.
	Soil 3rd rate
	Vegetation of Bunchgrass and Sagebrush.

Township 26 North Range 34 West

6th Principal Meridian.

Chains	East, on a random line between Sections 12 and 13.
	Variation 14° 25' East.
	Ascend.
14.00	Top of Ridge, bears N. W. and S. E. and descend.
40.00	Set temporary ¼ sec. cor.
79.87	Intersect E. B. of Tp. 11 lks. North of cor. to secs. 7, 12, 13 & 18, from which corner, I run N. 89° 55' W. on a true line, between sections 12 and 13.
	Variation 14° 25' East.
39.93	Set a post 3 ft. long, 3 ins. diam. 12 ins. in the ground, for ¼ Sec. Cor., marked ¼ S. on N. face, dug pits, 18 x 18 x 12 ins., N. and S. of post 5½ ft. dist., and raised a mound of earth 1½ ft. high, 3½ ft. base around post.
79.87	The corner to sections 11, 12, 13 and 14.
	Land Hilly.
	Soil 3rd rate
	Vegetation of Bunchgrass and Sagebrush.

Township 26 North Range 34 West

6th Principal Meridian.

Chains	North, between Sections 11 and 12.
	Variation 14° 25' East.
	Ascend.
40.00	*Set a post 3 ft. long, 3 ins. diam. 12 ins. in the ground, for ¼ Sec. Cor., marked ¼ S. on W. face, dug pits, 18 x 18 x 12 ins., E. and W. of post 5½ ft. dist., and raised a mound of earth 1½ ft. high, 3½ ft. base around post.*
70.00	*Top of Ridge, bears E. and W. and descend.*
80.00	*Set a post 4 ft. long, 4 ins. square, 12 ins. in the ground, for Cor. to Secs. 1, 2, 11 and 12, marked T. 26 N., S. 1, on N. E., R. 34 W., S. 12 on S. E., S. 11 on S. W. and S. 2 on N. W. faces, with 5 notches on S. and 1 notch on E. edges; dug pits, 18 x 18 x 12 ins. in each Sec., 5½ ft. dist., and raised a mound of earth 2 ft. high, 4½ ft. base around post.*
	Land mountainous.
	Soil 3rd rate
	Vegetation of Bunchgrass and Sagebrush.

Township 26 North Range 34 West

6th Principal Meridian.

Chains	East, on a random line between Sections 1 and 12.
	Variation 14° 20' East.
	Descend.
18.00	*Enter Flat bears N. and S.*
29.00	*Leave Flat bears N. and S. and ascend.*
40.00	*Set temporary ¼ sec. cor.*
48.00	*Top of Hill bears N. and S. and descend.*
79.94	*Intersect E. B. of Tp. 21 lks. North of cor. to secs. 1, 6, 7 & 12, from which corner, I run N. 89° 51' W. on a true line, between sections 1 and 12.*
	Variation 14° 28' East.
39.97	*Set a post 3 ft. long, 3 ins. diam. 12 ins. in the ground, for ¼ Sec. Cor., marked ¼ S. on N. face, dug pits, 18 x 18 x 12 ins., N. and S. of post 5½ ft. dist., and raised a mound of earth 1½ ft. high, 3½ ft. base around post.*
79.94	*The corner to sections 1, 2, 11 and 12.*
	Land level. and hilly
	Soil 3rd rate
	Vegetation of Bunchgrass and Sagebrush.

Township 26 North Range 34 West

6th Principal Meridian.

Chains	North, on a random line between Sections 1 and 2.
	Variation 14° 20' East.
	Descend.
25.00	*Enter Flat bears E. and W.*
40.00	*Set temporary ¼ sec. cor.*
55.00	*Leave Flat bears E. and W. and ascend.*
79.93	*Intersect N. B. of Tp. 31 lks. West of cor. to secs. 1, 2, 35 & 36, from which corner, I run S. 13' W. on a true line, between sections 1 and 2.*
	Variation 14°, ~~15'~~ 20' East.
39.93	*Set a post 3 ft. long, 3 ins. diam. 12 ins. in the ground, for ¼ Sec. Cor., marked ¼ S. on W. face, dug pits, 18 x 18 x 12 ins., E. and W. of post 5½ ft. dist., and raised a mound of earth 1½ ft. high, 3½ ft. base around post.*
79.93	*The corner to sections 1, 2, 11 and 12.*
	Land level. and hilly
	Soil 3rd rate
	Vegetation of Bunchgrass and Sagebrush.
	I carefully examined the adjustments of my solar compass to-day, particularly the latitude and reversing apparatus, and found them correct.
	G. E. Mentzer, September 9th 1882

Township 26 North Range 34 West

6th Principal Meridian.

Chains	North, between Sections 34 and 35.
	Variation 14° 25' East.
	Over level land
31.00	*Ascend.*
40.00	*Set a post 3 ft. long, 3 ins. diam. 12 ins. in the ground, for ¼ Sec. Cor., marked ¼ S. on W. face, dug pits, 18 x 18 x 12 ins., E. and W. of post 5½ ft. dist., and raised a mound of earth 1½ ft. high, 3½ ft. base around post.*
56.00	*Top of Ridge, bears N. W. and S. E. and descend.*
80.00	*Set a post 4 ft. long, 4 ins. square, 12 ins. in the ground, for Cor. to Secs. 26, 27, 34 & 35, marked T. 26 N., S. 26, on N. E., R. 34 W., S. 35 on S. E., S. 34 on S. W. and S. 27 on N. W. faces, with 1 notch on S. and 2 notches on E. edges; dug pits, 18 x 18 x 12 ins. in each Sec., 5½ ft. dist., and raised a mound of earth 2 ft. high, 4½ ft. base around post.*
	Land mountainous.
	Soil 3rd rate
	Vegetation of Bunchgrass and Sagebrush.

Township 26 North Range 34 West

6th Principal Meridian.

Chains	East, on a random line between Sections 26 and 35.
	Variation 14° 40' East.
	Descend.
18.00	*Enter Flat bears N. W. and S. E.*
22.50	*Leave Flat bears N. W. and S. E. and ascend.*
40.00	*Set temporary ¼ sec. cor.*
58.00	*Top of Ridge, bears N. W. and S. E. and descend.*
80.06	*Intersect N. & S. line, 10 lks. South of cor. to secs. 25, 26, 35 and 36, from which corner, I run S. 89° 56' W. on a true line between sections 26 and 35.*
	Variation 14° ~~30'~~ 40' East.
140.03	*Set a post 3 ft. long, 3 ins. diam. 12 ins. in the ground, for ¼ Sec. Cor., marked ¼ S. on N. face, dug pits, 18 x 18 x 12 ins., N. and S. of post 5½ ft. dist., and raised a mound of earth 1½ ft. high, 3½ ft. base around post.*
80.06	*The corner to sections 26, 27, 34 and 35. Land level. and ~~mountainous~~ Rolling Soil 3rd rate Vegetation of Bunchgrass and Sagebrush.*

Township 26 North Range 34 West

6th Principal Meridian.

Chains	North, between Sections 26 and 27.
	Variation 14° 40' East.
	Descend.
16.00	*Enter Flat bears N. W. and S. E.*
30.00	*Leave Flat bears N. W. and S. E. and ascend.*
40.00	*Set a post 3 ft. long, 3 ins. diam. 12 ins. in the ground, for ¼ Sec. Cor., marked ¼ S. on W. face, dug pits, 18 x 18 x 12 ins., E. and W. of post 5½ ft. dist., and raised a mound of earth 1½ ft. high, 3½ ft. base around post.*
64.00	*Top of Ridge, bears N. 80° W. and S. 80° E. and descend.*
80.00	*Set a post 4 ft. long, 4 ins. square, 12 ins. in the ground, for Cor. to Secs. 22, 23, 26 & 27, marked T. 26 N., S. 23, on N. E., R 34 W., S. 26 on S. E., S. 27 on S. W. and S. 22 on N. W. faces, with 2 notches on S. and 2 notches on E. edges; dug pits, 18 x 18 x 12 ins. in each Sec., 5½ ft. dist., and raised a mound of earth 2 ft. high, 4½ ft. base around post.*
	in Wash, 150 lks. wide, Course N. E. 14.00 chs 66.00 chains
	Land level. and mountainous.
	Soil 3rd rate
	Vegetation of Bunchgrass and Sagebrush.

Township 26 North Range 34 West

6th Principal Meridian.

Chains	East, on a random line between Sections 23 and 26.
	Variation 14° 35′ East.
	Ascend.
7.00	*Top of Spur, bears N. and S. and descend.*
22.00	*Cross Wash, 50 lks. wide, Course W. and ascend.*
40.00	*Set temporary ¼ sec. cor.*
48.00	*Top of Spur, bears N. and S. and descend.*
72.00	*Cross Wash, 100 lks. wide, Course W. and ascend.*
79.00	*Top of Hill bears N. and S. and descend.*
79.87	*Intersect N. & S. line, 32 lks. South of cor. to secs. 23, 24, 25 & 26, from which corner, I run*
	S. 89° 46′ W. on a true line between sections 23 and 26.
	Variation 14° ~~20′~~ 35′ East.
37.93	*Set a post 3 ft. long, 3 ins. diam. 12 ins. in the ground, for ¼ Sec. Cor., marked ¼ S. on N. face, dug pits, 18 x 18 x 12 ins., N. and S. of post 5½ ft. dist., and raised a mound of earth 1½ ft. high, 3½ ft. base around post.*
79.87	*The corner to sections 22, 23, 26 and 27.*
	Land mountainous.
	Soil 3rd rate
	Vegetation of Bunchgrass & Sagebrush.

Township 26 North Range 34 West

6th Principal Meridian.

Chains	North, between Sections 22 and 23.
	Variation 14° 35′ East.
	Ascend.
25.00	*Top of Hill bears E. and W. and descend.*
40.00	*Set a post 3 ft. long, 3 ins. diam. 12 ins. in the ground, for ¼ Sec. Cor., marked ¼ S. on W. face, dug pits, 18 x 18 x 12 ins., E. and W. of post 5½ ft. dist., and raised a mound of earth 1½ ft. high, 3½ ft. base around post.*
70.00	*Cross Wash, 150 lks. wide, Course W and ascend.*
80.00	*Set a post 4 ft. long, 4 ins. square, 12 ins. in the ground, for Cor. to Secs. 14, 15, 22 & 23, marked T. 26 N., S. 14 on N. E., R 34 W, S. 23 on S. E., S. 22 on S. W. and S. 15 on N. W. faces, with 3 notches on S. and 2 notches on E. edges; dug pits, 18 x 18 x 12 ins. in each Sec., 5½ ft. dist., and raised a mound of earth 2 ft. high, 4½ ft. base around post.*
	Land hilly
	Soil 3rd rate
	Vegetation of Bunchgrass & Sagebrush.

Township 26 North Range 34 West

6th Principal Meridian.

Chains	East, on a random line between Sections 14 and 23.
	Variation 14° 30′ East.
	Ascend.
40.00	Set temporary ¼ sec. cor.
47.00	Top of Hill bears N. W. and S. E. and descend.
54.00	Enter Flat bears N. W. and S. E.
79.91	Intersect N. & S. line, 3 lks. South of cor. to secs. 13, 14, 23 & 24, from which corner, I run S. 89° 59′ W. on a true line between sections 14 and 23.
	Variation 14° 30′ East.
39.95	Set a post 3 ft. long, 3 ins. diam. 12 ins. in the ground, for ¼ Sec. Cor., marked ¼ S. on N. face, dug pits, 18 x 18 x 12 ins., N. and S. of post 5½ ft. dist., and raised a mound of earth 1½ ft. high, 3½ ft. base around post.
79.91	The corner to sections 14, 15, 22 and 23,
	Land hilly and level:
	Soil 3rd rate
	Vegetation of Bunchgrass and Sagebrush.

Township 26 North Range 34 West

6th Principal Meridian.

Chains	North, between Sections 14 and 15.
	Variation 14° 30′ East.
	Ascend.
30.00	Top of Hill bears E. and W. and descend.
40.00	Set a post 3 ft. long, 3 ins. diam. 12 ins. in the ground, for ¼ Sec. Cor., marked ¼ S. on W. face, dug pits, 18 x 18 x 12 ins., E. and W. of post 5½ ft. dist., and raised a mound of earth 1½ ft. high, 3½ ft. base around post.
50.00	Cross Wash, 50 lks. wide, Course S. E. and ascend.
80.00	Set a post 4 ft. long, 4 ins. square, 12 ins. in the ground, for Cor. to Secs. 10, 11, 14 & 15, marked T. 26 N., S. 11 on N. E., R. 34 W., S. 14 on S. E., S. 15 on S. W. and S. 10 on N. W. faces, with 4 notches on S. and 2 notches on E. edges; dug pits, 18 x 18 x 12 ins. in each Sec., 5½ ft. dist., and raised a mound of earth 2 ft. high, 4½ ft. base around post.
	Land hilly
	Soil 3rd rate
	Vegetation of Bunchgrass and Sagebrush.

Township 26 North Range 34 West

6th Principal Meridian.

Chains	East, on a random line between Sections 11 and 14.
	Variation 14° 30′ East.
	Over level land
40.00	Set temporary ¼ sec. cor.
50.00	Leave Flat bears N. E. and S. W. and ascend.
80.13	Intersect N. & S. line, 25 lks. North of cor. to secs. 11, 12, 13 and 14, from which corner, I run N. 89° 49′ W. on a true line between sections 11 and 14.
	Variation 14° ~~25~~ 30′ East.
40.06	Set a post 3 ft. long, 3 ins. diam. 12 ins. in the ground, for ¼ Sec. Cor., marked ¼ S. on N. face, dug pits, 18 x 18 x 12 ins., N. and S. of post 5½ ft. dist., and raised a mound of earth 1½ ft. high, 3½ ft. base around post.
80.13	The corner to sections 11, 12, 13 and 14.
	Land level, and hilly
	Soil 3rd rate
	Vegetation of Bunchgrass and Sagebrush.

Chains	North, between Sections 10 and 11.
	Variation 14° 30′ East.
	Ascend.
40.00	Set a post 3 ft. long, 3 ins. diam. 12 ins. in the ground, for ¼ Sec. Cor., marked ¼ S. on W. face, dug pits, 18 x 18 x 12 ins., E. and W. of post 5½ ft. dist., and raised a mound of earth 1½ ft. high, 3½ ft. base around post.
56.00	Top of Hill bears E. and W. and descend.
69.00	Enter Flat bears E. and W.
80.00	Set a post 4 ft. long, 4 ins. square, 12 ins. in the ground, for Cor. to Secs. 2, 3, 10 and 11 marked T. 26 N., S. 2 on N. E., R 34 W., S. 11 on S. E., S. 10 on S. W. and S. 3 on N. W. faces, with 5 notches on S. and 2 notches on E. edges; dug pits, 18 x 18 x 12 ins. in each Sec., 5½ ft. dist., and raised a mound of earth 2 ft. high, 4½ ft. base around post.
	Land hilly
	Soil 3rd rate
	Vegetation of Bunchgrass and Sagebrush.

Township 26 North Range 34 West

6th Principal Meridian.

Chains	
	East, on a random line between Sections 2 and 11.
	Variation 14° 20′ East.
	Ascend.
4.00	Top of Ridge, bears N. W. and S. E. and descend.
15.00	Cross Wash, 150 lks. wide, Course W. and ascend.
40.00	Set temporary ¼ sec. cor.
60.00	Top of Hill bears N. and S. and descend.
80.06	Intersect N. & S. line, 7 lks. North of cor. to secs. 1, 2, 11 and 12, from which corner, I run N. 89° 57′ W. on a true line between sections 2 and 11.
	Variation 14° 20′ East.
40.03	Set a post 3 ft. long, 3 ins. diam. 12 ins. in the ground, for ¼ Sec. Cor., marked ¼ S. on N. face, dug pits, 18 x 18 x 12 ins., N. and S. of post 5½ ft. dist., and raised a mound of earth 1½ ft. high, 3½ ft. base around post.
80.06	The corner to sections 2, 3, 10 and 11. Land hilly Soil 3rd rate Vegetation of Bunchgrass and Sagebrush.

Township 26 North Range 34 West

6th Principal Meridian

Chains	
	North, on a random line between Sections 2 and 3.
	Variation 14° 20′ East.
	Ascend.
4.00	Top of Ridge, bears E. and W. and descend.
40.00	Set temporary ¼ sec. cor.
45.00	Cross Wash, lks. wide, Course W. and ascend.
70.00	Top of Ridge, bears E. and W. and descend.
80.08	Intersect N. B. of Tp. 18 lks. East of cor. to secs. 2, 3, 34 & 35, from which corner, I run S. 8′ E. on a true line, between sections 2 and 3.
	Variation 14° 20′ 15′ East.
40.08	Set a post 3 ft. long, 3 ins. diam. 12 ins. in the ground, for ¼ Sec. Cor., marked ¼ S. on W. face, dug pits, 18 x 18 x 12 ins., E. and W. of post 5½ ft. dist., and raised a mound of earth 1½ ft. high, 3½ ft. base around post.
80.08	The corner to sections 2, 3, 10 and 11. Land mountainous. Soil 3rd rate Vegetation of Bunchgrass and Sagebrush.

I carefully examined the adjustments of my solar compass to-day, particularly the latitude and reversing apparatus, and found them correct.

John B. Brady, Compassman,
Sept. 9th 1882.

Township 26 North Range 34 West

6th Principal Meridian.

Chains	
	North, between Sections 33 and 34.
	Variation 14° 25' East.
	Descend.
30.00	*Enter Flat bears E. and W.*
40.00	***Set a post 3 ft. long, 3 ins. diam.***
	12 ins. in the ground, for ¼ Sec. Cor., marked ¼ S. on W. face, dug pits, 18 x 18 x 12 ins., E. and W. of post 5½ ft. dist., and raised a mound of earth 1½ ft. high, 3½ ft. base around post.
63.00	*Leave Flat bears N.W. and S.E. and ascend.*
80.00	*Set a post 4 ft. long, 4 ins. square,*
	12 ins. in the ground, for Cor. to Secs. 27, 28, 33 & 34, marked T. 26 N, S. 27, on N. E., R. 34 W, S. 34 on S. E., S. 33 on S. W. and S. 28 on N. W. faces, with 1 notch on S. and 3 notches on E. edges; dug pits, 18 x 18 x 12 ins. in each Sec., 5½ ft. dist., and raised a mound of earth 2 ft. high, 4½ ft. base around post.
	Land level. and hilly
	Soil 3rd rate
	Vegetation of Bunchgrass and Sagebrush.

Township 26 North Range 34 West

6th Principal Meridian.

Chains	
	East, on a random line between Sections 27 and 34
	Variation 14° 20' East.
	Ascend.
34.00	*Top of Ridge, bears N.W. and S.E. and descend.*
40.00	*Set temporary ¼ sec. cor.*
79.70	*Intersect N. & S. line, 27 lks. North of cor. to secs. 26, 27, 34 & 35, from which corner, I run S. 89° 48' W. on a true line between sections 27 and 34.*
	Variation 14° ~~40'~~ 20' East.
39.85	*Set a post 3 ft. long, 3 ins. diam.*
	12 ins. in the ground, for ¼ Sec. Cor., marked ¼ S. on N. face, dug pits, 18 x 18 x 12 ins., N. and S. of post 5½ ft. dist., and raised a mound of earth 1½ ft. high, 3½ ft. base around post.
79.70	*The corner to sections 27, 28, 33 and 34.*
	Land mountainous.
	Soil 3rd rate
	Vegetation of Bunchgrass and Sagebrush.

Township 26 North Range 34 West

6th Principal Meridian.

Chains	North, between Sections 27 and 28.
	Variation 14° 20′ East.
	Ascend.
28.00	Top of Ridge, bears N. W. and S. E. and descend.
36.00	Cross Wash, 150 lks. wide, Course S. E. and ascend.
40.00	Set a post 3 ft. long, 3 ins. diam. 12 ins. in the ground, for ¼ Sec. Cor., marked ¼ S. on W. face, dug pits, 18 x 18 x 12 ins., E. and W. of post 5½ ft. dist., and raised a mound of earth 1½ ft. high, 3½ ft. base around post.
60.00	Top of Ridge, bears N. W. and S. E. and descend.
76.00	Enter Flat bears N. W. and S. E.
80.00	Set a post 4 ft. long, 4 ins. square, 12 ins. in the ground, for Cor. to Secs. 21, 22, 27 & 28, marked T. 26 N., S. 22, on N. E., R. 34 W., S. 27 on S. E., S. 28 on S. W and S. 21 on N. W. faces, with 2 notches on S. and 3 notches on E. edges; dug pits, 18 x 18 x 12 ins. in each Sec., 5½ ft. dist.; and raised a mound of earth 2 ft. high, 4½ ft. base around post.
	Land mountainous. 76.00 chs. and 4.00 chs. flat.
	Soil 3rd rate
	Vegetation of Bunchgrass and Sagebrush.

Township 26 North Range 34 West

6th Principal Meridian.

Chains	East on a random line between Sections 22 and 27.
	Variation 14° 30′ East.
	Over level land
36.50	Leave Flat bears N. W. and S. E. and ascend.
40.00	Set temporary ¼ sec. cor.
44.00	Top of Hill bears N. W. and S. E. and descend.
50.00	Cross Wash, 50 lks. wide, Course S. E. and ascend.
79.97	Intersect N. & S. line, 18 lks. North of cor. to secs. 22, 23, 26 & 27, from which corner, I run N. 89° 52′ W. on a true line between sections 22 and 27.
	Variation 14° 30′ East.
39.98	Set a post 3 ft. long, 3 ins. diam. 12 ins. in the ground, for ¼ Sec. Cor., marked ¼ S. on N. face, dug pits, 18 x 18 x 12 ins., N. and S. of post 5½ ft. dist., and raised a mound of earth 1½ ft. high, 3½ ft. base around post.
79.97	The corner to sections 21, 22, 27 and 28.
	Land hilly
	Soil 3rd rate
	Vegetation of Bunchgrass and Sagebrush.

Township 26 North Range 34 West

6th Principal Meridian.

Chains	North, between Sections 21 and 22.
	Variation 14° 30' East.
	~~Descend.~~
	Enter Flat bears E. and W.
40.00	Set a post 3 ft. long, 3 ins. diam. 12 ins. in the ground, for ¼ Sec. Cor., marked ¼ S. on W. face, dug pits, 18 x 18 x 12 ins., E. and W. of post 5½ ft. dist., and raised a mound of earth 1½ ft. high, 3½ ft. base around post.
60.00	Leave Flat bears E. and W. and ascend.
80.00	Set a post 4 ft. long, 4 ins. square, 12 ins. in the ground, for Cor. to Secs. 15, 16, 21 and 22, marked T. 26 N., S. 15, on N. E., R. 34 W., S. 22 on S. E., S. 21 on S. W. and S. 16 on N. W. faces, with 3 notches on S. and 3 notches on E. edges; dug pits, 18 x 18 x 12 ins. in each Sec., 5½ ft. dist., and raised a mound of earth 2 ft. high, 4½ ft. base around post.
	Land level.
	Soil 3rd rate
	Vegetation of Bunchgrass and Sagebrush.

Township 26 North Range 34 West

6th Principal Meridian.

Chains	East, on a random line between Sections 15 and 22.
	Variation 14° 40' East.
	Descend.
21.00	Enter Flat bears N. E. and S. W.
40.00	Set temporary ¼ sec. cor.
45.00	Leave Flat bears N. W. and S. E. and ascend.
79.84	Intersect N. & S. line, 46 lks. North of cor. to secs. 14, 15, 22 & 23, from which corner, I run N. 89° 40' W. on a true line between sections 15 and 22.
	Variation 14° ~~30'~~ 40' East.
39.92	Set a post 3 ft. long, 3 ins. diam. 12 ins. in the ground, for ¼ Sec. Cor., marked ¼ S. on N. face, dug pits, 18 x 18 x 12 ins., N. and S. of post 5½ ft. dist., and raised a mound of earth 1½ ft. high, 3½ ft. base around post.
79.84	The corner to sections 15, 16, 21 and 22.
	Land level. and hilly
	Soil 3rd rate
	Vegetation of Bunchgrass and Sagebrush.

Township 26 North Range 34 West
6th Principal Meridian.

Chains	North, between Sections 15 and 16.
	Variation 14° 40' East.
	Ascend.
1.00	Top of Ridge, bears E. and W. and descend.
25.00	Cross Wash, 50 lks. wide, Course S.E. and ascend.
40.00	Set a post 3 ft. long, 3 ins. diam. 12 ins. in the ground, for ¼ Sec. Cor., marked ¼ S. on W. face, dug pits, 18 x 18 x 12 ins., E. and W. of post 5½ ft. dist., and raised a mound of earth 1½ ft. high, 3½ ft. base around post.
65.00	Top of Hill bears E. and W. and descend.
72.00	Cross Wash, lks. wide, Course S.E. and ascend.
80.00	Set a post 4 ft. long, 4 ins. square, 12 ins. in the ground, for Cor. to Secs. 9, 10, 15 and 16, marked T.26 N., S. 10 on N. E., R.34 W., S. 15 on S. E., S. 16 on S. W. and S. 9 on N. W. faces, with 4 notches on S. and 3 notches on E. edges; dug pits, 18 x 18 x 12 ins. in each Sec., 5½ ft. dist., and raised a mound of earth 2 ft. high, 4½ ft. base around post.

Land mountainous.
Soil 3rd rate
Vegetation of Bunchgrass and Sagebrush.

Township 26 North Range 34 West
6th Principal Meridian.

Chains	East, on a random line between Sections 10 and 15.
	Variation 14° 20' East.
	Ascend.
40.00	Set temporary ¼ sec. cor.
45.00	Top of Hill bears N. and S. and descend.
65.00	Enter Flat bears N.W. and S.E.
70.00	Leave Flat bears N.W. and S.E. and ascend.
79.68	Intersect N. & S. line, 14 lks. South of cor. to secs. 10, 11, 14 and 15, from which corner, I run S. 89° 54' W. on a true line between sections 10 and 15.
	Variation 14° ~~24~~ 20' East.
39.84	Set a post 3 ft. long, 3 ins. diam. 12 ins. in the ground, for ¼ Sec. Cor., marked ¼ S. on N. face, dug pits, 18 x 18 x 12 ins., N. and S. of post 5½ ft. dist., and raised a mound of earth 1½ ft. high, 3½ ft. base around post.
79.68	The corner to sections 9, 10, 15 and 16.

Land hilly and level.
Soil 3rd rate
Vegetation of Bunchgrass and Sagebrush.

Township 26 North Range 34 West

6th Principal Meridian.

Chains	
	North, between Sections 9 and 10.
	Variation 14° 20' East.
	Ascend.
27.00	*Top of Ridge, bears N. W. and S. E. and descend.*
40.00	*Set a post 3 ft. long, 3 ins. diam. 12 ins. in the ground, for ¼ Sec. Cor., marked ¼ S. on W. face, dug pits, 18 x 18 x 12 ins., E. and W. of post 5½ ft. dist., and raised a mound of earth 1½ ft. high, 3½ ft. base around post.*
56.00	*Enter Flat bears E. and W.*
64.00	*Leave Flat bears E. and W. and ascend.*
80.00	*Set a post 4 ft. long, 4 ins. square, 12 ins. in the ground, for Cor. to Secs. 3, 4, 9 and 10, marked T. 26 N., S. 3 on N. E., R. 34 W., S. 10 on S. E., S. 9 on S. W and S. 4 on N. W. faces, with 5 notches on S. and 3 notches on E. edges; dug pits, 18 x 18 x 12 ins. in each Sec., 5½ ft. dist., and raised a mound of earth 2 ft. high, 4½ ft. base around post.*
	Land mountainous. and 8.00 level.
	Soil 3rd rate 72.00
	Vegetation of Bunchgrass and Sagebrush.

Township 26 North Range 34 West

6th Principal Meridian.

Chains	
	East on a random line between Sections 3 and 10.
	Variation 14° 10' East.
	Descend.
13.00	*Cross Wash, 100 lks. wide, Course S. and ascend.*
30.00	*Top of Spur, bears N. and S. and descend.*
34.00	*Cross Wash, 50 lks. wide, Course S. and ascend.*
40.00	*Set temporary ¼ sec. cor.*
61.50	*Top of Ridge, bears N. and S. and descend.*
69.50	*Cross Wash, 100 lks. wide, Course S. and ascend.*
79.81	*Intersect N. & S. line, 36 lks. South of cor. to secs. 2, 3, 10 and 11, from which corner, I run S. 89° 45' W. on a true line between sections 3 and 10.*
	Variation 14° ~~20'~~ 16' East.
39.90	*Set a post 3 ft. long, 3 ins. diam. 12 ins. in the ground, for ¼ Sec. Cor., marked ¼ S. on N. face, dug pits, 18 x 18 x 12 ins., N. and S. of post 5½ ft. dist., and raised a mound of earth 1½ ft. high, 3½ ft. base around post.*
79.81	*The corner to sections 3, 4, 9 and 10.*
	Land mountainous.
	Soil 3rd rate
	Vegetation of Bunchgrass and Sagebrush.

Township 26 North Range 34 West

6th Principal Meridian.

Chains	
	North, on a random line between Sections 3 and 4.
	Variation 14° 10′ East.
	Ascend.
23.00	*Top of Hill bears E. and W. and descend.*
40.00	*Set temporary ¼ sec. cor.*
51.00	*Cross Wash, 150 lks. wide, Course W. and ascend.*
79.89	*Intersect N. B. of Tp. 40 lks. West of cor. to secs. 3, 4, 33 & 34, from which corner, I run S. 17′ W. on a true line, between sections 3 and 4.*
	Variation 14° 40′ East.
39.89	*Set a post 3 ft. long, 3 ins. diam. 12 ins. in the ground, for ¼ Sec. Cor., marked ¼ S. on W. face, dug pits, 18 x 18 x 12 ins., E. and W. of post 5½ ft. dist., and raised a mound of earth 1½ ft. high, 3½ ft. base around post.*
79.89	*The corner to sections 3, 4, 9 and 10.*
	Land hilly
	Soil 3rd rate
	Vegetation of Bunchgrass and Sagebrush.
	I carefully examined the adjustments of my solar compass to-day, particularly the latitude and reversing apparatus, and found them correct.
	G. E. Kentner, Sept. 11th 1882.

Township 26 North Range 34 West

6th Principal Meridian.

Chains	
	North, between Sections 32 and 33.
	Variation 14° 25′ East.
	Over level land
26.00	*Leave Flat bears E. and W. and ascend.*
40.00	*Set a post 3 ft. long, 3 ins. diam. 12 ins. in the ground, for ¼ Sec. Cor., marked ¼ S. on W. face, dug pits, 18 x 18 x 12 ins., E. and W. of post 5½ ft. dist., and raised a mound of earth 1½ ft. high, 3½ ft. base around post.*
60.00	*Cross Wash, 50 lks. wide, Course E. and ascend.*
71.00	*Top of Hill bears E. and W. and descend.*
80.00	*Set a post 4 ft. long, 4 ins. square, 12 ins. in the ground, for Cor. to Secs. 28, 29, 32 & 33, marked T. 26 N., S. 28, on N. E., R 34 W., S. 33 on S. E., S. 32 on S. W. and S. 29 on N. W. face, S. with 1 notch on S. and 4 notch es on E. edges; dug pits, 18 x 18 x 12 ins. in each Sec., 5½ ft. dist., and raised a mound of earth 2 ft. high, 4½ ft. base around post.*
	Land hilly
	Soil 3rd rate
	Vegetation of Bunchgrass and Sagebrush.

Township 26 North Range 34 West

6th Principal Meridian.

Chains	
	East, on a random line between Sections 28 and 33.
	Variation 14° 10' East.
	Descend.
40.00	Set temporary ¼ sec. cor.
80.27	Intersect N. & S. line, 16 lks. North of cor. to secs. 27, 28, 33 and 34, from which corner, I run N. 89° 53' W. on a true line between sections 28 and 33.
	Variation 14° ~~20'~~ 10' East.
40.13	Set a post 3 ft. long, 3 ins. diam. 12 ins. in the ground, for ¼ Sec. Cor., marked ¼ S. on N. face, dug pits, 18 x 18 x 12 ins., N. and S. of post 5½ ft. dist., and raised a mound of earth 1½ ft. high, 3½ ft. base around post.
80.27	The corner to sections 28, 29, 32 and 33.
	Land hilly
	Soil 3rd rate
	Vegetation of Bunchgrass and Sagebrush.

Township 26 North Range 34 West

6th Principal Meridian

Chains	
	North, between Sections 28 and 29.
	Variation 14° 10' East.
	Descend.
18.00	Enter Flat bears N. W. and S. E.
40.00	Set a post 3 ft. long, 3 ins. diam. 12 ins. in the ground, for ¼ Sec. Cor., marked ¼ S. on W. face, dug pits, 18 x 18 x 12 ins., E. and W. of post 5½ ft. dist., and raised a mound of earth 1½ ft. high, 3½ ft. base around post.
48.00	Leave Flat bears E. and W. and ascend.
63.00	Top of Ridge, bears N. W. and S. E. and descend.
80.00	Set a post 4 ft. long, 4 ins. square, 12 ins. in the ground, for Cor. to Secs. 20, 21, 28 and 29, marked T. 26 N., S. 21, on N. E.; R. 34 W., S. 28 on S. E.. S. 29 on S. W. and S. 20 on N. W. faces, with 2 notches on S. and 4 notches on E. edges; dug pits, 18 x 18 x 12 ins. in each Sec., 5½ ft. dist., and raised a mound of earth 2 ft. high, 4½ ft. base around post.
	in Wash, 50 lks. wide, Course S. E.
	Land 2500 lks. level. and 3500 lks. mountainous.
	Soil 3rd rate
	Vegetation of Bunchgrass and Sagebrush.

Chains	
	East, on a random line between Sections 21 and 28.
	Variation 14° 20′ East.
	Ascend.
37.00	*Top of Ridge, bears* N. W. and S. E. *and descend.*
40.00	*Set temporary ¼ sec. cor.*
62.00	*Enter Flat bears* N. W. and S. E.
79.95	*Intersect N. & S. line,* 41 *lks.* North *of cor. to secs.* 21, 22, 27 & 28, *from which corner, I run* N. 89° 42′ *W. on a true line between sections* 21 and 28.
	Variation 14° ~~20′~~ 20′ *East.*
39.97	*Set a post 3 ft. long, 3 ins. diam. 12 ins. in the ground, for ¼ Sec. Cor., marked ¼ S. on* N. *face, dug pits, 18 x 18 x 12 ins.,* N. *and* W. *of post 5½ ft. dist., and raised a mound of earth 1½ ft. high, 3½ ft. base around post.*
79.95	*The corner to sections* 20, 21, 28 and 29.
	Land, 62.00 chs. *mountainous.* 17.95 chs. and *level.*
	Soil 3rd *rate*
	Vegetation of Bunchgrass and Sagebrush.

Chains	
	North, between Sections 20 and 21.
	Variation 14° 20′ East.
	Ascend.
7.00	*Top of Hill bears* N. W. and S. E. *and descend.*
20.60	*Enter Flat bears* N. W. and S. E.
40.00	*Set a post 3 ft. long, 3 ins. diam. 12 ins. in the ground, for ¼ Sec. Cor., marked ¼ S. on* W. *face, dug pits, 18 x 18 x 12 ins.,* E. *and* W. *of post 5½ ft. dist., and raised a mound of earth 1½ ft. high, 3½ ft. base around post.*
55.50	*Leave Flat bears* E. and W. *and ascend.*
76.00	*Top of Ridge, bears* N. W. and S. E. *and descend.*
80.00	*Set a post 4 ft. long, 4 ins. square, 12 ins. in the ground, for Cor. to Secs.* 16, 17, 20 & 21, *marked T.* 26 N., *S.* 16, *on N. E., R* 34 W., *S.* 21 *on S. E., S.* 20 *on S. W. and S.* 17 *on N. W. faces, with* 3 *notches on S. and* 4 *notches on E. edges; dug pits, 18 x 18 x 12 ins. in each Sec., 5½ ft. dist., and raised a mound of earth 2 ft. high, 4½ ft. base around post.*
	Land hilly and *level.*
	Soil 3rd *rate*
	Vegetation of Bunchgrass and Sagebrush.

Township 26 North Range 34 West

6th Principal Meridian.

Chains	
	East, on a random line between Sections 16 and 21.
	Variation 14° 30' East.
	Descend.
17.00	*Cross Wash,* 200 *lks. wide, Course* S. *and ascend.*
40.00	*Set temporary* ¼ *sec. cor.*
60.00	*Top of Hill bears* N. E. and S. W. *and descend.*
80.13	*Intersect N. & S. line,* 13 *lks.* South *of cor. to secs.* 15, 16, 21 and 22, *from which corner, I run* S. 89° 54' *W. on a true line between sections* 16 and 21,
	Variation 14° 30' *East.*
40.06	***Set a post 3 ft. long, 3 ins. diam.*** *12 ins. in the ground, for* ¼ *Sec. Cor., marked* ¼ *S. on* N. *face, dug pits, 18 x 18 x 12 ins.,* N. *and* S. *of post* 5½ *ft. dist., and raised a mound of earth* 1½ *ft. high,* 3½ *ft. base around post.*
80.13	*The corner to sections* 16, 17, 20 and 21. *Land hilly* *Soil* 3rd rate *Vegetation* of Bunchgrass and Sagebrush.

Township 26 North Range 34 West

6th Principal Meridian.

Chains	
	North, between Sections 16 and 17.
	Variation 14° 30' East.
	Descend.
20.00	*Enter Flat bears* N. W. and S. E.
40.00	***Set a post 3 ft. long, 3 ins. diam.*** *12 ins. in the ground, for* ¼ *Sec. Cor., marked* ¼ *S. on* W. *face, dug pits, 18 x 18 x 12 ins.,* E. *and* W. *of post* 5½ *ft. dist., and raised a mound of earth* 1½ *ft. high,* 3½ *ft. base around post.*
80.00	*Set a post 4 ft. long, 4 ins. square, 12 ins. in the ground, for Cor. to Secs.* 8, 9, 16 and 17, *marked T.* 26 N., *S.* 9 *, on N. E., R.* 34 W., *S.* 16 *on S. E., S.* 17 *on S. W and S.* 8 *on N. W. faces, with* 4 *notches on S. and* 4 *notches on E. edges; dug pits,* 18 *x* 18 *x* 12 *ins. in each Sec.,* 5½ *ft. dist., and raised a mound of earth* 2 *ft. high,* 4½ *ft. base around post.* *Land level.* *Soil* 3rd rate *Vegetation* of Bunchgrass and Sagebrush.

Township 26 North Range 34 West

6th Principal Meridian.

Chains	East, on a random line between Sections 9 and 16. Variation 14° 20′ East.
	Over level land
40.00	*Set temporary ¼ sec. cor.*
48.00	*Ascend.*
79.91	*Intersect N. & S. line,* 14 *lks. North of cor. to secs.* 9, 10, 15 *and* 16, *from which corner, I run* N. 89° 54′ *W. on a true line between sections* 9 *and* 16. *Variation* 14° 20′ *East.*
39.95	*Set a post 3 ft. long, 3 ins. diam. 12 ins. in the ground, for ¼ Sec. Cor., marked ¼ S. on N. face, dug pits, 18 x 18 x 12 ins., N. and S. of post 5½ ft. dist., and raised a mound of earth 1½ ft. high, 3½ ft. base around post.*
79.91	*The corner to sections* 8, 9, 16 *and* 17. *Land level. and killy* *Soil* 3rd *rate* *Vegetation* of Bunchgrass and Sagebrush.

Township 26 North Range 34 West

6th Principal Meridian.

Chains	North, between Sections 8 and 9. Variation 14° 20′ East.
	Over level land
30.00	*Leave Flat bears* N. W. *and* S. E. *and ascend.*
40.00	*Set a post 3 ft. long, 3 ins. diam. 12 ins. in the ground, for ¼ Sec. Cor., marked ¼ S. on* W. *face, dug pits, 18 x 18 x 12 ins.,* E. *and* W. *of post 5½ ft. dist., and raised a mound of earth 1½ ft. high, 3½ ft. base around post.*
70.00	*Top of Ridge, bears* N. W. *and* N. E. *and descend.*
80.00	*Set a post 4 ft. long, 4 ins. square, 12 ins. in the ground, for Cor. to Secs.* 4, 5, 8 *and* 9, *marked T.* 26 N., *S.* 4 *, on N. E., R.* 34 W., *S.* 9 *on S. E., S.* 8 *on S. W. and S.* 5 *on N. W. faces, with* 5 *notches on S. and* 4 *notches on E. edges; dug pits, 18 x 18 x 12 ins. in each Sec., 5½ ft. dist., and raised a mound of earth 2 ft. high, 4½ ft. base around post.* 50.00 lbs. *Land level.* ~~30.00 lbs~~ *and mountainous.* *Soil* 3rd *rate* *Vegetation* of Bunchgrass and Sagebrush.

Township 26 North Range 34 West

6th Principal Meridian.

Chains	
	East, on a random line between Sections 4 and 9.
	Variation 14° 15' East.
	Descend.
6.50	*Enter Flat bears* N. W. and S. E.
40.00	*Set temporary ¼ sec. cor.*
45.00	*Leave Flat bears* N. and S. *and ascend.*
57.00	*Top of Hill bears* N. W. and S. E. *and descend.*
79.79	*Intersect N. & S. line,* 12 *lks.* South *of cor. to secs.* 3, 4, 9 and 10, *from which corner, I run* S. 89° 55' W. *on a true line between sections* 4 and 9.
	Variation 14° 15' *East.*
39.89	*Set a post 3 ft. long, 3 ins. diam. 12 ins. in the ground, for ¼ Sec. Cor., marked ¼ S. on* N. *face, dug pits, 18 x 18 x 12 ins.,* N. *and* S. *of post 5½ ft. dist., and raised a mound of earth 1½ ft. high, 3½ ft. base around post.*
79.79	*The corner to sections* 4, 5, 8 and 9.
	Land level. and *hilly*
	Soil 3rd *rate*
	Vegetation of Bunchgrass and Sagebrush.

Township 26 North Range 34 West

6th Principal Meridian.

Chains	
	North, on a random line between Sections 4 and 5.
	Variation 14° 15' East.
	Descend.
7.00	*Enter Flat bears* N. W. and S. E.
21.00	*Leave Flat bears* E. and W. *and ascend.*
40.00	*Set temporary ¼ sec. cor.*
66.00	*Top of Ridge, bears* E. and W. *and descend.*
80.01	*Intersect N.B. of Tp.* 28 *lks.* West *of cor. to secs.* 4, 5, 32 & 33, *from which corner, I run* S. 12' W. *on a true line, between sections* 4 and 5.
	Variation 14° 15' *East.*
40.01	*Set a post 3 ft. long, 3 ins. diam. 12 ins. in the ground, for ¼ Sec. Cor., marked ¼ S. on* W. *face, dug pits, 18 x 18 x 12 ins.,* E. *and* W. *of post 5½ ft. dist., and raised a mound of earth 1½ ft. high, 3½ ft. base around post.*
80.01	*The corner to sections* 4, 5, 8 and 9.
	14.00 lks. 66.01 lks.
	Land level. and mountainous.
	Soil 3rd *rate*
	Vegetation of Bunchgrass and Sagebrush.
	John B. Brady, Compassman,
	Sept. 11th 1882.

Township 26 North Range 34 West

6th Principal Meridian.

Chains	
	North, between Sections 31 and 32.
	Variation 14° 20' East.
	Descend.
30.00	*Cross Wash,* 150 *lks. wide, Course* E. *and ascend.*
40.00	*Set a post 3 ft. long, 3 ins. diam.,*
	12 ins. in the ground, for ¼ Sec. Cor., marked ¼ S. on W. *face, dug pits, 18 x 18 x 12 ins.,* E. *and* W. *of post 5½ ft. dist., and raised a mound of earth 1½ ft. high, 3½ ft. base around post.*
57.00	*Top of Ridge, bears* N. 80° W. *and* S. 80° E. *and descend.*
80.00	*Set a post 4 ft. long, 4 ins. square,*
	12 ins. in the ground, for Cor. to Secs. 29, 30, 31 *and* 32, *marked* T. 26 N., S. 29 *on N. E.,* R. 34 W., S. 32 *on S. E.,* S. 31 *on S. W. and* S. 30 *on N. W. faces, with* 1 *notch on S. and* 5 *notches on E. edges; dug pits, 18 x 18 x 12 ins. in each Sec., 5½ ft. dist., and raised a mound of earth 2 ft. high, 4½ ft. base around post.*
	Land mountainous.
	Soil 3rd *rate*
	Vegetation of Bunchgrass *and* Sagebrush.

Township 26 North Range 34 West

6th Principal Meridian.

Chains	
	East, on a random line between Sections 29 and 32.
	Variation 14° 15' East.
	Ascend.
16.50	*Top of Ridge, bears* N. *and* S. *and descend.*
31.50	*Cross Wash,* 50 *lks. wide, Course* W. *and ascend.*
40.00	*Set temporary ¼ sec. cor.*
50.00	*Top of Hill bears* N. *and* S. *and descend.*
79.86	*Intersect N. & S. line,* 25 *lks.* North *of cor. to secs.* 25, 29, 32 & 33, *from which corner, I run* N. 89° 49' W. *on a true line between sections* 29 *and* 32.
	Variation 14° 15' *East.*
39.93	*Set a post 3 ft. long, 3 ins. diam.*
	12 ins. in the ground, for ¼ Sec. Cor., marked ¼ S. on N. *face, dug pits, 18 x 18 x 12 ins.,* N. *and* O. *of post 5½ ft. dist., and raised a mound of earth 1½ ft. high, 3½ ft. base around post.*
79.86	*The corner to sections* 29, 30, 31 *and* 32.
	Land mountainous.
	Soil 3rd *rate*
	Vegetation of Bunchgrass *and* Sagebrush.
	G. E. Kentner, Sept. 12th 1882.

Township 26 North Range 34 West

6th Principal Meridian

Chains	
	West, on a random line between Sections 30 and 31.
	Variation 14° 15' East.
	Descend.
9.00	*Cross Wash, 150 lks. wide, Course N. W. and ascend.*
40.00	*Set temporary ¼ sec. cor.*
44.00	*Top of Ridge, bears N. W. and S. E. and descend.*
79.68	*Intersect W.B. of Tp. 71 lks. North of cor. to secs. 25, 30, 31 & 36, from which corner, I run N. 89° 30' E. on a true line, between sections 30 and 31.*
	Variation 14° 15' East.
39.68	*Set a post 3 ft. long, 3 ins. diam. 12 ins. in the ground, for ¼ Sec. Cor., marked ¼ S. on N. face, dug pits, 18 x 18 x 12 ins., N. and S. of post 5½ ft. dist., and raised a mound of earth 1½ ft. high, 3½ ft. base around post.*
79.68	*The corner to sections 29, 30, 31 and 32.*
	Land mountainous.
	Soil 3rd rate
	Vegetation of Bunchgrass and Sagebrush.
	John B. Brady, Compassman, Sept. 12th 1882

Township 26 North Range 34 West

6th Principal Meridian

Chains	
	North, between Sections 29 and 30.
	Variation 14° 15' East.
	Descend.
40.00	*Set a post 3 ft. long, 3 ins. diam. 12 ins. in the ground, for ¼ Sec. Cor., marked ¼ S. on W. face, dug pits, 18 x 18 x 12 ins., E. and W. of post 5½ ft. dist., and raised a mound of earth 1½ ft. high, 3½ ft. base around post.*
56.00	*Cross Wash, 50 lks. wide, Course S. 80° E. and ascend.*
80.00	*Set a post 4 ft. long, 4 ins. square, 12 ins. in the ground, for Cor. to Secs. 19, 20, 29 and 30, marked T. 26 N., S. 20 on N. E., R. 34 W., S. 29 on S. E., S. 30 on S. W and S. 19 on N. W. faces, with 2 notches on S. and 5 notches on E. edges; dug pits, 18 x 18 x 12 ins. in each Sec., 5½ ft. dist., and raised a mound of earth 2 ft. high, 4½ ft. base around post.*
	Land hilly
	Soil 3rd rate
	Vegetation of Bunchgrass and Sagebrush.

Township 26 North Range 34 West

6th Principal Meridian.

Chains	East, on a random line between Sections 20 and 29.
	Variation 14° 30' East.
	Descend.
21.00	*Cross Wash,* 100 *lks. wide, Course* S. *and ascend.*
26.00	*Top of Spur, bears* N. and S. *and descend.*
32.50	*Enter Flat bears* N.E. and S.W.
36.00	*Leave Flat bears* N. and S. *and ascend.*
40.00	*Set temporary ¼ sec. cor.*
72.00	*Top of Ridge, bears* N.W. and S.E. *and descend.*
80.10	*Intersect N. & S. line,* 10 *lks.* North *of cor. to secs.* 20, 21, 28 and 29, *from which corner, I run* N. 89° 56' W. *on a true line between sections* 20 and 29.
	Variation 14° ~~20~~ 30' *East.*
40.05	*Set a post 3 ft. long, 3 ins. diam.* 12 *ins. in the ground, for ¼ Sec. Cor., marked ¼ S. on* N. *face, dug pits, 18 x 18 x 12 ins.,* N. *and* S. *of post 5½ ft. dist., and raised a mound of earth 1½ ft. high, 3½ ft. base around post.*
80.10	*The corner to sections* 19, 20, 29 and 30.
	Land 46.60 Chs. *mountainous.* and 33.50 Chs *level.*
	Soil 3rd *rate*
	Vegetation of Bunchgrass and Sagebrush.
	G. E. Kentner, Sept. 12th 1882.

Township 26 North Range 34 West

6th Principal Meridian.

Chains	West, on a random line between Sections 19 and 30.
	Variation 14° 30' East.
	Ascend.
12.50	*Top of Ridge, bears* N.W. and S.E. *and descend.*
40.00	*Set temporary ¼ sec. cor.*
51.00	*Enter Flat bears* N.W. and S.E.
79.80	*Intersect* W.B. *of Tp.* 58 *lks.* North *of cor. to secs.* 19, 24, 25 & 30, *from which corner, I run* N. 89° 35' E. *on a true line, between sections* 19 and 30.
	Variation 14° ~~25~~ 30' *East.*
39.80	*Set a post 3 ft. long, 3 ins. diam.* 12 *ins. in the ground, for ¼ Sec. Cor., marked ¼ S. on* N. *face, dug pits, 18 x 18 x 12 ins.,* N. *and* S. *of post 5½ ft. dist., and raised a mound of earth 1½ ft. high, 3½ ft. base around post.*
79.80	*The corner to sections* 19, 20, 29 and 30.
	Land 51.00 Chs. *mountainous.* and 28.80 Chs. *level.*
	Soil 3rd *rate*
	Vegetation of Bunchgrass and Sagebrush.
	John B. Brady, Compassman, Sept. 12th 1882.

Township 26 North Range 34 West

6th Principal Meridian.

Chains	
	North, between Sections 19 and 20.
	Variation 14° 38' East.
	Ascend.
6.00	*Top of Ridge, bears E. and W. and descend.*
40.00	*Set a post 3 ft. long, 3 ins. diam.*
	12 ins. in the ground, for ¼ Sec. Cor., marked ¼ S. on W. face, dug pits, 18 x 18 x 12 ins., E. and W. of post 5½ ft. dist., and raised a mound of earth 1½ ft. high, 3½ ft. base around post.
62.00	*Cross Wash, 50 lks. wide, Course E. and ascend.*
80.00	*Set a post 4 ft. long, 4 ins. square,*
	12 ins. in the ground, for Cor. to Secs. 17, 18, 19 and 20, marked T. 26 N., S. 17, on N. E., R. 34 W., S. 20 on S. E., S. 19 on S. W. and S. 18 on N. W. faces, with 3 notches on S. and 5 notches on E. edges; dug pits, 18 x 18 x 12 ins. in each Sec., 5½ ft. dist., and raised a mound of earth 2 ft. high, 4½ ft. base around post.
	Land mountainous.
	Soil 3rd rate
	Vegetation of Bunchgrass and Sagebrush.

Township 26 North Range 34 West

6th Principal Meridian.

Chains	
	East, on a random line between Sections 17 and 20.
	Variation 14° 40' East.
	Ascend.
11.00	*Top of Ridge, bears N. W. and S. E. and descend.*
40.00	*Set temporary ¼ sec. cor.*
46.00	*Cross Wash, 50 lks. wide, Course S. E. and ascend.*
74.50	*Top of Ridge, bears N. W. and S. E. and descend.*
79.94	*Intersect N. & S. line, 13 lks. South of cor. to secs. 16, 17, 20 and 21, from which corner, I run S. 89° 54' W. on a true line between sections 19 and 20.*
	Variation 14° ~~32'~~ 40' East.
39.97	*Set a post 3 ft. long, 3 ins. diam.*
	12 ins. in the ground, for ¼ Sec. Cor., marked ¼ S. on N. face, dug pits, 18 x 18 x 12 ins., N. and S. of post 5½ ft. dist., and raised a mound of earth 1½ ft. high, 3½ ft. base around post.
79.94	*The corner to sections 17, 18, 19 and 20.*
	Land mountainous.
	Soil 3rd rate
	Vegetation of Bunchgrass and Sagebrush.
	G. E. Kentner, Sept. 12th 1882.

Township 26 North Range 34 West

6th Principal Meridian.

Chains	West, on a random line between Sections 18 and 19.
	Variation 14° 40' East.
	Descend.
40.00	*Set temporary ¼ sec. cor.*
79.54	*Intersect W. B. of Tp. 11 lks. North of cor. to secs. 13, 18, 19 & 24, from which corner, I run N. 89° 55' E, on a true line, between sections 18 and 19.*
	Variation 14° 25' East.
39.54	*Set a post 3 ft. long, 3 ins. diam. 12 ins. in the ground, for ¼ Sec. Cor., marked ¼ S. on N. face, dug pits, 18 x 18 x 12 ins., N. and S. of post 5½ ft. dist., and raised a mound of earth 1½ ft. high, 3½ ft. base around post.*
79.54	*The corner to sections 18, 17, 19 and 20.*
	Land Hilly.
	Soil 3rd rate
	Vegetation of Bunchgrass and Dogetmah.
	John B. Brady, Compassman,
	Sept. 12th 1882.

Township 26 North Range 34 West

6th Principal Meridian.

Chains	North, between Sections 17 and 18.
	Variation 14° 40' East.
	Ascend.
36.00	*Top of Ridge, bears E. and W. and descend.*
40.00	*Set a post 3 ft. long, 3 ins. diam. 12 ins. in the ground, for ¼ Sec. Cor., marked ¼ S. on W. face, dug pits, 18 x 18 x 12 ins., E. and W. of post 5½ ft. dist., and raised a mound of earth 1½ ft. high, 3½ ft. base around post.*
60.00	*Enter Flat bears E. and W.*
65.50	*Cross Drain, 15 lks. wide, Course E.*
70.00	*Leave Flat bears E. and W. and ascend.*
80.00	*Set a post 4 ft. long, 4 ins. square, 12 ins. in the ground, for Cor. to Secs. 7, 8, 17 and 18, marked T. 26 N., S. 8, on N. E., R. 34 W., S. 17 on S. E., S. 18 on S. W. and S. 7 on N. W. face, S. with 4 notches on S. and 5 notches on E. edges; dug pits, 18 x 18 x 12 ins. in each Sec., 5½ ft. dist., and raised a mound of earth 2 ft. high, 4½ ft. base around post.*
	Land ~~70.00 lks.~~ mountainous. and 10.00 lks. level.
	Soil 3rd rate
	Vegetation of Bunchgrass and Dogetmah.

Township 26 North Range 34 West

6th Principal Meridian.

Chains East, on a random line between Sections 8 and 17.

Variation 14° 25' East.

Descend.

18.00 Enter Flat bears N. W. and S. E.

30.00 Leave Flat bears N. W. and S. E. and ascend.

40.00 Set temporary ¼ sec. cor.

64.00 Top of Ridge, bears N. W. and S. E. and descend.

73.00 Enter Flat bears N. W. and S. E.

79.72 Intersect N. & S. line, 38 lks. North of cor. to secs. 8, 9, 16 and 17, from which corner, I run N. 89° 44' W. on a true line between sections 8 and 17.

Variation 14° 25' East.

39.86 Set a post 3 ft. long, 3 ins. diam. 12 ins. in the ground, for ¼ Sec. Cor., marked ¼ S. on N. face, dug pits, 18 x 18 x 12 ins., N. and S. of post 5½ ft. dist., and raised a mound of earth 1½ ft. high, 3½ ft. base around post.

79.72 The corner to sections 7, 8, 17 and 18.

Land 61.00 lks. mountainous. and 18.72 lks. level.

Soil 3rd rate

Vegetation of Bunchgrass and Sagebrush.

G. E. Kentner, Sept. 12th 1882.

Township 26 North Range 34 West

6th Principal Meridian.

Chains West, on a random line between Sections 7 and 18.

Variation 14° 25' East.

Ascend.

14.00 Top of Hill bears N. and S. and descend.

37.00 Enter Flat bears N. W. and S. E.

40.00 Set temporary ¼ sec. cor.

53.50 Leave Flat bears N. W. and S. E. and ascend.

79.93 Intersect W. B. of Tp. 20 lks. North of cor. to secs. 7, 12, 13 & 18, from which corner, I run N. 89° 51' E. on a true line, between sections 7 and 18.

Variation 14° 25' East.

39.93 Set a post 3 ft. long, 3 ins. diam. 12 ins. in the ground, for ¼ Sec. Cor., marked ¼ S. on N. face, dug pits, 18 x 18 x 12 ins., N. and S. of post 5½ ft. dist., and raised a mound of earth 1½ ft. high, 3½ ft. base around post.

79.93 The corner to sections 7, 8, 17 and 18.

Land hilly and level.

Soil 3rd rate

Vegetation of Bunchgrass and Sagebrush.

John B. Brady, Compassman, Sept. 12th 1882.

Township 26 North Range 34 West

6th Principal Meridian.

Chains	
	North, between Sections 7 and 8.
	Variation 14° 25' East.
	Ascend.
21.00	*Top of Hill bears N. E. and S. W. and descend.*
32.00	*Enter Flat bears N. E. and S. W.*
40.00	*Set a post 3 ft. long, 3 ins. diam. 12 ins. in the ground, for ¼ Sec. Cor., marked ¼ S. on W. face, dug pits, 18 x 18 x 12 ins., E. and W. of post 5½ ft. dist., and raised a mound of earth 1½ ft. high, 3½ ft. base around post.*
60.00	*Leave Flat bears N. 80° E. and S. 80° W. and ascend.*
80.00	*Set a post 4 ft. long, 4 ins. square, 12 ins. in the ground, for Cor. to Secs. 5, 6, 7 and 8, marked T. 26 N., S. 5 on N. E., R. 34 W., S. 8 on S. E., S. 7 on S. W. and S. 6 on N. W. faces, with 5 notch on S. and 5 notch on E. edges; dug pits, 18 x 18 x 12 ins. in each Sec., 5½ ft. dist., and raised a mound of earth 2 ft. high, 4½ ft. base around post.*
	Land hilly and level.
	Soil 3rd rate
	Vegetation of Bunchgrass and Sagebrush.

Township 26 North Range 34 West

6th Principal Meridian.

Chains	
	East, on a random line between Sections 5 and 8.
	Variation 14° 30' East.
	Ascend.
4.00	*Top of Spur, bears N. W. and S. E. and descend.*
40.00	*Set temporary ¼ sec. cor.*
80.12	*Intersect N. & S. line, 63 lks. North of cor. to secs. 4, 5, 8 and 9, from which corner, I run N. 89° 33' W. on a true line between sections 5 and 8.*
	Variation 14° ~~15'~~ 30' East.
40.06	*Set a post 3 ft. long, 3 ins. diam. 12 ins. in the ground, for ¼ Sec. Cor., marked ¼ S. on N. face, dug pits, 18 x 18 x 12 ins., N. and S. of post 5½ ft. dist., and raised a mound of earth 1½ ft. high, 3½ ft. base around post.*
80.12	*The corner to sections 5, 6, 7 and 8.*
	Land hilly
	Soil 3rd rate
	Vegetation of Bunchgrass and Sagebrush.

I carefully examined the adjustments of my solar compass to-day, particularly the latitude and reversing apparatus, and found them correct.

G. E. Mentner, Sept. 12th 1882.

Township 26 North Range 34 West

6th Principal Meridian.

Chains	
	West, on a random line between Sections 6 and 7.
	Variation 14° 30' East.
	Descend.
40.00	*Set temporary ¼ sec. cor.*
49.00	*Cross Wash,* 150 *lks. wide, Course* S.E. *and ascend.*
79.46	*Intersect* W. *B. of Tp.* 33 *lks.* South *of cor. to secs.* 1, 6, 7 and 12, *from which corner, I run* S. 89° 46' E. *on a true line, between sections* 6 and 7.
	Variation 14° ~~20~~ 30' *East.*
39.46	*Set a post 3 ft. long, 3 ins. diam. 12 ins. in the ground, for ¼ Sec. Cor., marked ¼ S. on* N. *face, dug pits, 18 x 18 x 12 ins.,* N. *and* O. *of post 5½ ft. dist., and raised a mound of earth 1½ ft. high, 3½ ft. base around post.*
79.46	*The corner to sections* 5, 6, 7 and 8.
	Land hilly
	Soil 3rd rate
	Vegetation of Bunchgrass and Sagebrush.

Township 26 North Range 34 West

6th Principal Meridian.

Chains	
	North, on a random line between Sections 5 and 6.
	Variation 14° 30' East.
	Ascend.
4.00	*Top of Ridge, bears* E. and W. *and descend.*
33.00	*Enter Flat bears* E. and W.
37.00	*Leave Flat bears* E. and W. *and ascend.*
40.00	*Set temporary ¼ sec. cor.*
62.00	*Top of Ridge, bears* E. and W. *and descend.*
79.68	*Intersect* N. *B. of Tp.* 80 *lks.* West *of cor. to secs.* 5, 6, 31 & 32, *from which corner, I run* N. 34' W. *on a true line, between sections* 5 and 6.
	Variation 14° ~~25~~ 30' *East.*
39.68	*Set a post 3 ft. long, 3 ins. diam. 12 ins. in the ground, for ¼ Sec. Cor., marked ¼ S. on* W. *face, dug pits, 18 x 18 x 12 ins.,* E. *and* W. *of post 5½ ft. dist., and raised a mound of earth 1½ ft. high, 3½ ft. base around post.*
79.68	*The corner to sections* 5, 6, 7 and 8.
	75.68 *Land mountainous.* and 4.00 *level.*
	Soil 3rd rate
	Vegetation of Bunchgrass and Sagebrush.

I carefully examined the adjustments of my solar compass to-day, particularly the latitude and reversing apparatus, and found them correct.

John B. Brady, Compassman

Sept. 12th 1882.

GENERAL DESCRIPTION.

The land in this Township is generally low rolling mountains, and flats.
The soil is 3rd rate and sandy, producing good Bunch grass and Buffalo grass and Sagebrush.
There is no water in the Tp., but it could be easily obtained by digging.
There is no timber within the limits.
No roads cross the Tp., and there are no settlements in it.

U. S. Surveyor General's Office.

Plattsmouth Neb.

1883

The foregoing Field Notes of the surveys of the Subdivision lines of Township No 26 North, of Range No 41 West of the Principal Base & Meridian ~~Meridian~~

in the State of Neb. executed by

G. E. Kentner

U. S. Deputy Surveyor, under his contract No 70 dated July 5th 1882 in the month of Sept. 1882

having been critically examined, the necessary corrections and explanations made, the said Field Notes and the surveys they describe are hereby approved.

L. W. Stephenson

U. S. Surveyor-General for

G. E. Kentner Deputy Surveyor.

T. 27 **North R.** 34 **West.**

6th Principal Meridian.

FIELD NOTES

OF

THE SUBDIVISION LINES OF

Township 27 North Range 34 West

6th Principal Meridian.

BY

G. E. Kentner Deputy Surveyor.

Under his Contract of July 5th 1882

Survey Commenced Sept. 13th, 1882

Survey Completed Sept. 15th 1882.

Platted,
Copied for Washington,
Copied for Register,

Edward Denny & Co., Stationers & Printers, S. F. Cal.

Township..... Range.....

.....6th Principal Meridian.



Edward Denny & Co., Stationers & Printers, S. F., Cal.

Copyright Secured,
Entered according to Act of Congress, in the Clerk's Office of the Librarian of Congress at Washington, D. C., in the year 1880.

Township..... North..... Range..... West

.....6th Principal Meridian.

Township ..... North ..... Range ..... West

..... 6th Principal Meridian.

Township ..... North ..... Range ..... West

..... 6th Principal Meridian.

Survey made with Burt's Patent Improved Solar Compass, nearly new, and in first rate order. Made by W. & L. E. Gurley *of* Troy N. Y. *in* 1881

Before proceeding to subdivide this Tp., I made a change of 5 *minutes in the latitude arc of my solar compass by adding same to the reading previously given, and at noon verified and corrected same by observation on the sun. I also further tested instrument by reversing.*

Township 27 North Range 34 West

(See previous page.)

6th Principal Meridian.

Chains	
	From the corner to Sections 35, 36, 1 and 2 on the South boundary; I run North, between Sections 35 and 36.
	Variation 14' 15° East.
	Ascend.
3.00	*Top of Hill bears* E. & W. *and descend.*
40.00	*Set a* sand *stone* 9 x 8 x 7 *ins.,* 6 *ins. in the ground, for* ¼ *Sec. Cor., marked* ¼ *on* N. *face, dug pits* 18 x 18 x 12 *ins.,* E. *and* W. *of stone* 5½ *ft. dist., and raised a mound of earth* 1½ *ft. high,* 3½ *ft. base.*
42.12	*Cross Wash,* 100 *lks. wide, Course* E & W *and ascend.*
80.00	*Set a post* 4 *ft. long,* 4 *ins. square, 12 ins. in the ground, for Cor. to Secs,* 25, 26, 35 & 36 *marked T,* 27 N.S, 25 *, on N, E, R,* 34 N, S. 36 *on S, E, S,* 35 *on S, W, and S,* 26 *on N, W, face, with* 1 *notch on S, and* 1 *notch on E, edges, dug pits* 18 x 18 x 12 *ins, in each Sec,,* 5½ *ft, dist,, and raised a mound of earth* 2 *ft, high,* 4½ *ft, base around post.*
	Land rolling.
	Soil 2nd. & 3rd. *rate*
	Vegetation Sagebrush & Bunchgrass.

Township 27 North Range 34 West

6th Principal Meridian.

Chains	
	East, on a random line between Sections 25 and 36.
	Variation 14' 20° East.
	Over rolling land.
40.00	*Set temporary* ¼ *Sec. Cor.*
79.71	*Intersect* E. B. *of Tp.* 29 *lks.* North *of cor. to secs.* 25, 30, 31 & 36 *from which corner, I run* N. 89° 48' W *on a true line, between sections* 25 & 36.
	Variation 14° ~~15~~ 20' *East.*
39.86	*Set a* sand *stone* 8 x 9 x 4 *ins.,* 6 *ins. in the ground, for* ¼ *Sec. Cor., marked* ¼ *on* N. *face, dug pits* 18 x 18 x 12 *ins.,* N. *and* S. *of stone* 5½ *ft. dist., and raised a mound of earth* 1½ *ft. high,* 3½ *ft. base.*
79.71	*The corner to sections* 25, 26, 35 & 36
	Land rolling.
	Soil 2nd. & 3rd. *rate*
	Vegetation Sagebrush & Bunchgrass.

Township 27 North Range 34 West

6th Principal Meridian.

Chains	
	North, between Sections 25 and 26.
	Variation 14°20' East.
	Ascend.
36.00	*Top of Hill bears* E. & W. *and descend.*
40.00	*Set a post 3 ft. long, 3 ins. diam.*
	12 ins. in the ground, for ¼ Sec. Cor., marked ¼ S. on W. *face, dug pits, 18 x 18 x 12 ins.,* E. *and* W. *of post 5½ ft. dist., and raised a mound of earth 1½ ft. high, 3½ ft. base around post.*
80.00	*Set a post 4 ft. long, 4 ins. square,*
	12 ins. in the ground, for Cor. to Secs, 23, 24, 25 & 26 *marked T,* 27 N.S. 24, *on N, E, R,* 34 W. S. 25 *on S, E, S,* 26 *on S, W, and S,* 23 *on N, W, face, with* 2 *notches on S, and* 1 *notch on E, edges, dug pits 18 x 18 x 12 ins, in each Sec,, 5½ ft, dist,, and raised a mound of earth 2 ft, high, 4 ½ ft, base around post.*
	Land rolling.
	Soil 2nd. & 3rd. rate
	Vegetation Sagebrush & Bunchgrass.

Township 27 North Range 34 West

6th Principal Meridian.

Chains	
	East, on a random line between Sections 24 and 25.
	Variation 14°15' East.
	Descend.
30.00	*Enter Flat bears* N. W. & S. E.
40.00	*Set temporary ¼ Sec. Cor.*
63.00	*Leave Flat bears* N. E. & S. W. *and ascend.*
79.88	*Intersect* E. *B. of Tp.* 24 *lks.* South *of cor. to secs.* 19, 24, 25 & 30 *from which corner, I run* S. 89° 50' W. *on a true line, between sections* 24 & 25
	Variation 14° ~~10~~ 15' *East.*
39.94	*Set a post 3 ft. long, 3 ins. diam.*
	12 ins. in the ground, for ¼ Sec. Cor., marked ¼ S. on N. *face, dug pits, 18 x 18 x 12 ins.,* N. *and* S. *of post 5½ ft. dist., and raised a mound of earth 1½ ft. high, 3½ ft. base around post.*
79.88	*The corner to sections* 23 - 24 - 25 - 26.
	Land rolling and level.
	Soil 2nd. & 3rd. rate
	Vegetation Sagebrush & Bunchgrass.

Township 27 North Range 34 West

6th Principal Meridian.

Chains	North, between Sections 23 and 24.
	Variation 14° 15' East.
	Descend.
18.00	*Enter Flat bears* E. & W.
27.00	*Leave Flat bears* E. & W. *and ascend.*
40.00	*Set a* sand *stone 9 x 12 x 6 ins., 6 ins. in the ground, for ¼ Sec. Cor., marked ¼ on* N. *face, dug pits 18 x 18 x 12 ins.,* E. *and* W. *of stone 5½ ft. dist., and raised a mound of earth 1½ ft. high, 3½ ft. base.*
50.00	*Top of Hill bears* E. & W. *and descend.*
80.00	*Set a post 4 ft. long, 4 ins. square, 12 ins. in the ground, for Cor. to Secs,* 13. 14, 23 & 24 *marked T,* 27 *N. S,* 13 *, on N, E, R,* 34 *N, S.* 24 *on S, E, S,* 23 *on S, W, and S,* 14 *on N, W, face, with* 3 *notches on S, and* 1 *notch on E, edges, dug pits 18 x 18 x 12 ins, in each Sec,, 5½ ft, dist,, and raised a mound of earth 2 ft, high, 4 ½ ft, base around post.*
	Land level. & hilly
	Soil 2nd. & 3rd. rate
	Vegetation Sagebrush & Bunchgrass.

Township 27 North Range 34 West

6th Principal Meridian.

Chains	East, on a random line between Sections 13 and 24.
	Variation 14° 25' East.
	Descend.
3.00	*Enter Flat bears* S. 60 E. & N. 60 W.
40.00	*Set temporary ¼ Sec. Cor.*
65.00	*Leave Flat bears* S. E. & N. W. *and ascend.*
79.94	*Intersect* E. *B. of Tp.* 11 *lks.* North *of cor. to secs.* 13, 18, 19 & 24 *from which corner, I run* N. 89° 55' W. *on a true line, between sections* 13 & 24
	Variation 14° 25' *East.*
39.97	*Set a* sand *stone 9 x 11 x 4 ins., 6 ins. in the ground, for ¼ Sec. Cor., marked ¼ on* N. *face, dug pits 18 x 18 x 12 ins.,* N. *and* S. *of stone 5½ ft. dist., and raised a mound of earth 1½ ft. high, 3½ ft. base.*
79.94	*The corner to sections* 13, 14, 23 & 24.
	Land level. & *rolling.*
	Soil 2nd. & 3rd. rate
	Vegetation Sagebrush & Bunchgrass.

Township 27 North Range 34 West
6th Principal Meridian.

Chains | North, between Sections 13 and 14.

Variation 14°25' East.

Descend.

2.00 *Enter Flat bears* S. 60 E. & N. 60 W.

25.00 *Leave Flat bears* N. 60 E & S. 60 W *and ascend.*

40.00 *Set a* sand *stone* 11 x 9 x 2 *ins.,* 9 *ins. in the ground, for* ¼ *Sec. Cor., marked* ¼ *on* W. *face, dug pits* 18 x 18 x 12 *ins.,* E. *and* W. *of stone* 5½ *ft. dist., and raised a mound of earth* 1½ *ft. high,* 3½ *ft. base.*

44.00 *Top of Hill bears* E & W. *and descend.*

80.00 *Set a* sand *stone* 9 x 8 x 7 *ins.* 6 *ins. in the ground for Cor. to Secs.* 11, 12, 13 & 14 *marked with* 4 *notches on S. and* 1 *notch on E. edges, dug pits* 18 x 18 x 12 *ins. in each Sec.,* 5½ *ft. dist. and raised a mound of earth* 2 *ft. high,* 4½ *ft. base.*

Land level. & hilly

Soil 2nd. & 3rd rate

Vegetation Sagebrush & Bunchgrass.

Township 27 North Range 34 West
6th Principal Meridian.

Chains | East, on a random line between Sections 12 and 13.

Variation 14° 30' East.

Descend.

30.00 *Cross low Sag and ascend.*

40.00 *Set temporary* ¼ *Sec. Cor.*

79.77 *Intersect* E. B. *of Tp.* 43 *lks. North of cor. to secs.* 7, 12, 13 & 18 *from which corner, I run* N. 89° 42' W. *on a true line, between sections* 12 & 13.

Variation 14° 30' *East.*

39.89 *Set a* sand *stone* 9 x 11 x 12 *ins.,* 6 *ins. in the ground, for* ¼ *Sec. Cor., marked* ¼ *on* N. *face, dug pits* 18 x 18 x 12 *ins.,* N. *and* S. *of stone* 5½ *ft. dist., and raised a mound of earth* 1½ *ft. high,* 3½ *ft. base.*

79.77 *The corner to sections* 11, 12, 13 & 14

Land rolling.

Soil 2nd. & 3rd rate

Vegetation Sagebrush & Bunchgrass.

Township 27 North Range 34 West

6th Principal Meridian.

Chains	
	North, between Sections 11 and 12.
	Variation 14° 30' East.
	Ascend.
24.00	*Top of Hill bears* E & W. *and descend.*
40.00	*Set a* sand *stone 9 x 11 x 3 ins., 6 ins. in the ground, for ¼ Sec. Cor., marked ¼ on* N. *face, dug pits 18 x 18 x 12 ins.,* E. *and* W. *of stone 5½ ft. dist., and raised a mound of earth 1½ ft. high, 3½ ft. base.*
80.00	*Set a post 4 ft. long, 4 ins. square, 12 ins. in the ground, for Cor. to Secs, 1, 2, 11 & 12 marked T, 27 N. S, 1 , on N, E, R, 34 W, S. 12 on S, E, S, 11 on S, W, and S, 2 on N, W, face, with 5 notches on S, and 1 notch on E, edges, dug pits 18 x 18 x 12 ins, in each Sec,, 5½ ft, dist,, and raised a mound of earth 2 ft, high, 4½ ft, base around post.*
	Land hilly
	Soil 2nd. & 3rd rate
	Vegetation Sagebrush & Bunchgrass.

Township 27 North Range 34 West

6th Principal Meridian.

Chains	
	East, on a random line between Sections 1 and 12.
	Variation 14° 20' East.
	Descend.
4.00	*Cross Wash, 100 lks. wide, Course* N. *and ascend.*
40.00	*Set temporary ¼ Sec. Cor.*
79.83	*Intersect* E. B. *of Tp. 18 lks.* North *of cor. to secs. 1, 6, 7 & 12 from which corner, I run* N. 89° 52' W. *on a true line, between sections 1 & 12*
	Variation 14° 20' East.
39.9~~6~~ 2	*Set a* sand *stone 12 x 9 x 3 ins., 8 ins. in the ground, for ¼ Sec. Cor., marked ¼ on* N. *face, dug pits 18 x 18 x 12 ins.,* N. *and* S. *of stone 5½ ft. dist., and raised a mound of earth 1½ ft. high, 3½ ft. base.*
79.83 ~~39.96~~	*The corner to sections 1, 2, 11 & 12*
	Land rolling.
	Soil 2nd. & 3rd rate
	Vegetation Sagebrush & Bunchgrass.

Township 27 North Range 34 West

6th Principal Meridian.

Chains North, on a random line between Sections 1 and 2.

Variation 14° 20' East.

Descend.

40.00 *Set temporary ¼ Sec. Cor.*

44.00 *Enter Flat bears* E. & W.

62.00 *Leave Flat bears* E. & W. *and ascend.*

79.97 *Intersect* N. B. *of Tp.* 24 *lks.* Each *of cor. to secs.* 1, 2, 35 & 36 *from which corner, I run* S. 10' E, *on a true line, between sections* 1 & 2.

Variation 14° ~~30'~~ 20' *East.*

39.97 *Set a* sand *stone* 12 x 9 x 6 *ins.,* 8 *ins. in the ground, for ¼ Sec. Cor., marked ¼ on* W. *face, dug pits* 18 x 18 x 12 *ins.,* E. *and* W. *of stone* 5½ *ft. dist., and raised a mound of earth* 1½ *ft. high,* 3½ *ft. base.*

79.97 *The corner to sections* 1, 2 11, & 12

Land level. & *rolling.*

Soil 2nd. & 3rd rate

Vegetation Sagebrush & Bunchgrass.

G. E. Kentner, Sept. 13, 1882

Township 27 North Range 34 West

6th Principal Meridian.

Chains North, between Sections 34 and 35.

Variation 14° 15' East.

Descend.

35.00 *Cross low Sag and ascend.*

40.00 *Set a post 3 ft. long, 3 ins. diam. 12 ins. in the ground, for ¼ Sec. Cor., marked ¼ S. on* W. *face, dug pits, 18 x 18 x 12 ins.,* E. *and* W. *of post* 5½ *ft. dist., and raised a mound of earth* 1½ *ft. high,* 3½ *ft. base around post.*

61.00 *Top of Hill bears* S. W. & N. E. *and descend.*

80.00 *Set a post 4 ft. long, 4 ins. square, 12 ins. in the ground, for Cor. to Secs,* 26, 27, 34 & 35 *marked T,* 27 N. S, 26, *on N, E, R,* 34 W. S. 35 *on S, E, S,* 34 *on S, W, and S,* 27 *on N, W, face, with* 1 *notch on S, and* 2 *notches on E, edges, dug pits* 18 x 18 x 12 *ins, in each Sec,,* 5½ *ft, dist., and raised a mound of earth* 2 *ft, high,* 4½ *ft, base around post.*

Land hilly

Soil 2nd. & 3rd. rate

Vegetation Sagebrush & Bunchgrass.

Township 27 North Range 34 West

6th Principal Meridian.

Chains East, on a random line between Sections 26 and 35.

Variation 14° 10′ East.

Ascend.

20.00 *Top of Hill bears* N. & S. *and descend.*

40.00 *Set temporary ¼ Sec. Cor.*

80.34 *Intersect N. & S. line,* 63 *lks.* South *of cor. to secs.* 25, 26, 35 & 36 *from which corner, I run* S 89° 33′ W. *on a true line between sections* 26 & 35

Variation 14° ~~20′~~ 10′ *East*

40.17 *Set a post 3 ft. long, 3 ins. diam. 12 ins. in the ground, for ¼ Sec. Cor., marked ¼ S. on* N. *face, dug pits, 18 x 18 x 12 ins.,* N. *and* S. *of post 5½ ft. dist., and raised a mound of earth 1½ ft. high, 3½ ft. base around post.*

80.34 *The corner to sections* 26, 27, 34 & 35,

Land hilly

Soil 2nd. & 3rd rate

Vegetation Sagebrush & Bunchgrass.

Township 27 North Range 34 West

6th Principal Meridian.

Chains North, between Sections 26 and 27.

Variation 14° 10′ East.

Descend.

33.00 *Enter Flat bears* E. & W.

40.00 *Set a post 3 ft. long, 3 ins. diam. 12 ins. in the ground, for ¼ Sec. Cor., marked ¼ S. on* W. *face, dug pits, 18 x 18 x 12 ins.,* E. *and* W. *of post 5½ ft. dist., and raised a mound of earth 1½ ft. high, 3½ ft. base around post.*

60.00 *Leave Flat bears* E. & W. *and ascend.*

80.00 *Set a post 4 ft. long, 4 ins. square, 12 ins. in the ground, for Cor. to Secs,* 22, 23, 26 & 27 *marked T,* 27 *A. S,* 23 *, on N, E, R,* 34 *% S.* 26 *on S, E, S,* 27 *on S, W, and S,* 22 *on N, W, face, with* 2 *notches on S, and* 2 *notches on E, edges, dug pits 18 x 18 x 12 ins, in each Sec,, 5½ ft, dist,, and raised a mound of earth 2 ft, high, 4 ½ ft, base around post.*

Land level & rolling.

Soil 2nd. & 3rd rate

Vegetation Sagebrush & Bunchgrass.

Township 27 North Range 34 West

6th Principal Meridian.

Chains	East, on a random line between Sections 23 and 26.
	Variation 14° 15' East.
	Ascend.
40.00	*Set temporary ¼ Sec. Cor.*
60.00	*Top of Hill bears* N & S. *and descend.*
80.05	*Intersect N. & S. line,* 19 *lks.* South *of cor. to secs.* 23, 24, 25 & 26 *from which corner, I run* S. 89° 52' W. *on a true line between sections* 23 & 26.
	Variation 14° 15' *East*
40.03	*Set a* sand *stone* 14 x 7 x 6 *ins.,* 9 *ins. in the ground, for ¼ Sec. Cor., marked ¼ on* N. *face, dug pits 18 x 18 x 12 ins.,* N. *and* S. *of stone 5½ ft. dist., and raised a mound of earth 1½ ft. high, 3½ ft. base.*
80.05	*The corner to sections* 22, 23, 26 & 27.
	Land hilly
	Soil 2nd. & 3rd rate
	Vegetation Sagebrush & Bunchgrass.

Township 27 North Range 34 West

6th Principal Meridian.

Chains	North, between Sections 22 and 23.
	Variation 14° 15' East.
	Ascend.
29.50	*Top of Hill bears* E & W. *and descend.*
40.00	*Set a* sand *stone* 12 x 9 x 4 *ins.,* 8 *ins. in the ground, for ¼ Sec. Cor., marked ¼ on* W. *face, dug pits 18 x 18 x 12 ins.,* E. *and* W. *of stone 5½ ft. dist., and raised a mound of earth 1½ ft. high, 3½ ft. base.*
80.00	*Set a post 4 ft. long, 4 ins. square, 12 ins. in the ground, for Cor. to Secs,* 14, 15, 22 & 23 *marked T,* 27 N. S, 14 , *on N, E, R,* 34 W, S. 23 *on S, E, S,* 22 *on S, W, and S,* 15 *on N, W, face, with* 3 *notches on S, and* 2 *notches on E, edges, dug pits 18 x 18 x 12 ins, in each Sec,, 5½ ft, dist., and raised a mound of earth 2 ft, high, 4½ ft, base around post.*
	Land hilly
	Soil 2nd. & 3rd. rate
	Vegetation Sagebrush & Bunchgrass.

Township 27 North Range 34 West

6th Principal Meridian.

Chains	East, on a random line between Sections 14 and 23.
	Variation 14° 20′ East.
	Over rolling hills.
40.00	Set temporary ¼ Sec. Cor.
79.92	Intersect N. & S. line, 4 lks North of cor. to secs. 13, 14, 23, 24 from which corner, I run N. 89° 58′ W. on a true line between sections 14 & 23
	Variation 14° ~~25~~ 20′ East
39.96	Set a sand stone 14 x 9 x 6 ins., 9 ins. in the ground, for ¼ Sec. Cor., marked ¼ on N. face, dug pits 18 x 18 x 12 ins., N. and S. of stone 5½ ft. dist., and raised a mound of earth 1½ ft. high, 3½ ft. base.
79.92	The corner to sections 14, 15, 22 & 23,
	Land hilly
	Soil 2nd. & 3rd rate
	Vegetation Sagebrush & Bunchgrass.

Township 27 North Range 34 West

6th Principal Meridian.

Chains	North, between Sections 14 and 15.
	Variation 14° 20′ East.
	Descend.
23.00	Cross low Sag and ascend.
40.00	Set a sand stone 9 x 11 x 6 ins., 5 ins. in the ground, for ¼ Sec. Cor., marked ¼ on W. face, dug pits 18 x 18 x 12 ins., E. and W. of stone 5½ ft. dist., and raised a mound of earth 1½ ft. high, 3½ ft. base.
69.50	Top of Hill bears E. & W. and descend.
80.00	Set a post 4 ft. long, 4 ins. square, 12 ins. in the ground, for Cor. to Secs, 10, 11, 14 & 15 marked T, 27 N.S, 11, on N, E, R, 34 W, S. 14 on S, E, S, 15 on S, W, and S, 10 on N, W, face, with 4 notches on S, and 2 notches on E, edges, dug pits 18 x 18 x 12 ins, in each Sec,, 5½ ft, dist,, and raised a mound of earth 2 ft, high, 4½ ft, base around post.
	Land hilly
	Soil 2nd. & 3rd rate
	Vegetation Sagebrush & Bunchgrass.

Township 27 North Range 34 West

6th Principal Meridian.

Chains	
	East, on a random line between Sections 11 and 14.
	Variation 14° 30′ East.
	Over level land
40.00	Set temporary ¼ Sec. Cor.
60.00	Leave Flat bears N. & S. and ascend.
69.00	Top of Hill bears N. & S. and descend.
79.79	Intersect N. & S. line, 18 lks. South of cor. to secs. 11, 12, 13 & 14 from which corner, I run S. 89° 52′ W. on a true line between sections 11 & 14
	Variation 14° 30′ East
39.89	Set a sand stone 9 x 8 x 6 ins., 6 ins. in the ground, for ¼ Sec. Cor., marked ¼ on N. face, dug pits 18 x 18 x 12 ins., N. and S. of stone 5½ ft. dist., and raised a mound of earth 1½ ft. high, 3½ ft. base.
79.79	The corner to sections 10, 11, 14 & 15
	Land level & hilly
	Soil 2nd. & 3rd. rate
	Vegetation Sagebrush & Bunchgrass.

Township 27 North Range 34 West

6th Principal Meridian.

Chains	
	North, between Sections 10 and 11.
	Variation 14° 30′ East.
	Descend.
29.00	Cross low Sag and ascend. N. W. & S. E.
40.00	Set a sand stone 11 x 6 x 3 ins., 8 ins. in the ground, for ¼ Sec. Cor., marked ¼ on W. face, dug pits 18 x 18 x 12 ins., E. and W. of stone 5½ ft. dist., and raised a mound of earth 1½ ft. high, 3½ ft. base.
63.00	Top of Hill bears E. & W. and descend.
80.00	Set a post 4 ft. long, 4 ins. square, 12 ins. in the ground, for Cor. to Secs, 2, 3, 10 & 11 marked T, 27 N.S, 2, on N, E, R, 34 W, S. 11 on S, E, S, 10 on S, W, and S, 3 on N, W, face, with 5 notches on S, and 2 notches on E, edges, dug pits 18 x 18 x 12 ins, in each Sec,, 5½ ft, dist., and raised a mound of earth 2 ft, high, 4½ ft, base around post.
	Land hilly
	Soil 2nd. & 3rd. rate
	Vegetation Sagebrush & Bunchgrass.

Township 27 North Range 34 West

6th Principal Meridian.

Chains East, on a random line between Sections 2 and 11.

Variation 14° 20' East.

Ascend.

10.00 *Top of Hill bears* N. & S. *and descend.*

40.00 *Set temporary ¼ Sec. Cor.*

42.00 *Cross Wash, 100 lks. wide, Course* N. *and ascend.*

60.00 *Top of Hill bears* N. and S. *and descend.*

79.88 *Intersect N. & S. line, 32 lks.* South *of cor. to secs. 1, 2, 11 & 12 from which corner, I run*

S. 89° 46' W. on a true line between sections 2 & 11

Variation 14° 20' East

39.94 *Set a* sand *stone 9 x 8 x 6 ins., 6 ins. in the ground, for ¼ Sec. Cor., marked ¼ on* N. *face, dug pits 18 x 18 x 12 ins.,* N. *and* S. *of stone 5½ ft. dist., and raised a mound of earth 1½ ft. high, 3½ ft. base.*

79.88 *The corner to sections 2, 3, 10 & 11*

Land hilly

Soil 2nd. & 3rd. rate

Vegetation Sagebrush & Bunchgrass.

Township 27 North Range 34 West

6th Principal Meridian

Chains North, on a random line between Sections 2 and 3.

Variation 14° 20' East.

Descend.

34.00 *Enter Flat bears* E. & W.

40.00 *Set temporary ¼ Sec. Cor.*

60.00 *Leave Flat bears* E. & W. *and ascend.*

80.17 *Intersect* N. *B. of Tp. 32 lks.* West *of cor. to secs. 2, 3, 34 & 35 from which corner, I run*

S. 14' W on a true line, between sections 2 & 3.

Variation 14° ~~3~~ 20' East.

40.17 *Set a* sand *stone 12 x 8 x 6 ins., 8 ins. in the ground, for ¼ Sec. Cor., marked ¼ on* N. *face, dug pits 18 x 18 x 12 ins.,* E. *and* W. *of stone 5½ ft. dist., and raised a mound of earth 1½ ft. high, 3½ ft. base.*

80.17 *The corner to sections 2, 3, 10 & 11*

Land hilly

Soil 2nd. & 3rd. rate

Vegetation Sagebrush & Bunchgrass.

I carefully examined the adjustments of my solar compass to-day, particularly the latitude and reversing apparatus, and found them correct.

John B. Brady is Compassman

Sept. 13. 1882.

Township 27 North Range 34 West
6th Principal Meridian.

Chains | North, between Sections 33 and 34.

Variation 14° 15' East.

Descend.

40.00 Set a sand stone 9 x 11 x 6 ins., 6 ins. in the ground, for ¼ Sec. Cor., marked ¼ on W. face, dug pits 18 x 18 x 12 ins., E. and W. of stone 5½ ft. dist., and raised a mound of earth 1½ ft. high, 3½ ft. base.

64.00 Cross Wash, 300 lks. wide, Course N.E. & S.W. and ascend.

80.00 Set a sand stone 14 x 9 x 6 ins. 9 ins. in the ground for Cor. to Secs. 27, 28, 33 & 34 marked with 1 notch on S. and 3 notches on E. edges, dug pits 18 x 18 x 12 ins. in each Sec., 5½ ft. dist. and raised a mound of earth 2 ft. high, 4½ ft. base.

Land rolling.

Soil 2nd. & 3rd. rate

Vegetation Sagebrush & Bunchgrass.

Township 27 North Range 34 West
6th Principal Meridian.

Chains | East, on a random line between Sections 27 and 34.

Variation 14° 20' East.

Ascend.

10.00 Top of Ridge, bears N. & S. and descend.

32.00 Cross Wash, 100 lks. wide, Course S. and ascend.

40.00 Set temporary ¼ Sec. Cor.

60.00 Top of Hill bears N. & S. and descend.

79.82 Intersect N. & S. line, 10 lks. North of cor. to secs. 26, 27, 34, 35 from which corner, I run N. 89° 56' W. on a true line between sections 27 & 34

Variation 14° ~~70'~~ 30' East

39.91 Set a sand stone 18 x 5 x 3 ins., 13 ins. in the ground, for ¼ Sec. Cor., marked ¼ on N. face, dug pits 18 x 18 x 12 ins., N. and S. of stone 5½ ft. dist., and raised a mound of earth 1½ ft. high, 3½ ft. base.

79.82 The corner to sections 27, 28, 33 & 34.

Land mountainous.

Soil 2nd. & 3rd. rate

Vegetation Sagebrush & Bunchgrass.

Township 27 North Range 34 West

6th Principal Meridian.

Chains	
	North, between Sections 27 and 28.
	Variation 14° 20′ East.
	Ascend.
40.00	Set a sand stone 14 x 9 x 6 ins., 9 ins. in the ground, for ¼ Sec. Cor., marked ¼ on W. face, dug pits 18 x 18 x 12 ins., E. and W. of stone 5½ ft. dist., and raised a mound of earth 1½ ft. high, 3½ ft. base.
64.00	Top of Hill bears E. & W. and descend.
80.00	Set a post 4 ft. long, 4 ins. square, 12 ins. in the ground, for Cor. to Secs, 21, 22, 27 & 28 marked T, 27 N. S, 22, on N, E, R, 34 W., S. 27 on S, E, S, 28 on S, W, and S, 21 on N, W, face, with 2 notches on S, and 3 notches on E, edges, dug pits 18 x 18 x 12 ins, in each Sec,, 5½ ft, dist,, and raised a mound of earth 2 ft, high, 4½ ft, base around post.
	Land hilly
	Soil 2nd. & 3rd rate
	Vegetation Sagebrush & Bunchgrass.

Township 27 North Range 34 West

6th Principal Meridian.

Chains	
	East on a random line between Sections 22 and 27.
	Variation 14° 25′ East.
	Over rolling hills.
40.00	Set temporary ¼ Sec. Cor.
79.92	Intersect N. & S. line, 42 lks. North of cor. to secs. 22, 23, 26, 27 from which corner, I run N. 89° 42′ W. on a true line between sections 22 & 27
	Variation 14° ~~15′~~ 25′ East
39.96	Set a sand stone 11 x 9 x 4 ins., 8 ins. in the ground, for ¼ Sec. Cor., marked ¼ on N. face, dug pits 18 x 18 x 12 ins., N. and S. of stone 5½ ft. dist., and raised a mound of earth 1½ ft. high, 3½ ft. base.
79.92	The corner to sections 21, 22, 27 & 28.
	Land hilly
	Soil 2nd. & 3rd rate
	Vegetation Sagebrush & Bunchgrass.

Township 27 North Range 34 West

6th Principal Meridian.

Chains	North, between Sections 21 and 22.
	Variation 14° 25' East.
	Over rolling land.
40.00	*Set a* sand *stone 12 x 8 x 4 ins., 8 ins. in the ground, for ¼ Sec. Cor., marked ¼ on* W. *face, dug pits 18 x 18 x 12 ins.,* E. *and* W. *of stone 5½ ft. dist., and raised a mound of earth 1½ ft. high, 3½ ft. base.*
80.00	*Set a post 4 ft. long, 4 ins. square, 12 ins. in the ground, for Cor. to Secs,* 15, 16, 21, & 22 *marked T, 27 N.S,* 15 *, on N, E, R, 34 W, S.* 22 *on S, E, S,* 21 *on S, W, and S,* 16 *on N, W, face, with 3 notches on S, and 3 notches on E, edges, dug pits 18 x 18 x 12 ins, in each Sec,, 5½ ft, dist,, and raised a mound of earth 2 ft, high, 4 ½ ft, base around post.*
	Land rolling.
	Soil 2nd. & 3rd rate
	Vegetation Sagebrush & Bunchgrass.

Township 27 North Range 34 West

6th Principal Meridian.

Chains	East, on a random line between Sections 15 and 22.
	Variation 14° 35' East.
	Descend.
40.00	*Set temporary ¼ Sec. Cor.*
53.00	*Cross Wash, 200 lks. wide, Course* N.W. & S.E. *and ascend.*
79.83	*Intersect N. & S. line, 6 lks.* South *of cor. to secs.* 14, 15, 22 & 23 *from which corner, I run* S. 89° 57' W. *on a true line between sections* 15 & 22
	Variation 14° ~~20'~~ 35' *East*
39.92	*Set a* sand *stone 11 x 6 x 8 ins., 8 ins. in the ground, for ¼ Sec. Cor., marked ¼ on* W. *face, dug pits 18 x 18 x 12 ins.,* E. *and* W. *of stone 5½ ft. dist., and raised a mound of earth 1½ ft. high, 3½ ft. base.*
79.83	*The corner to sections* 15, 16, 21 & 22.
	Land rolling.
	Soil 2nd. & 3rd. rate
	Vegetation Sagebrush & Bunchgrass.

Township 27 North Range 34 West
6th Principal Meridian.

Chains

North, between Sections 15 and 16.

Variation 14° 35' East.

Descend.

2.00 Cross Wash, 200 lks. wide, Course E. & W. and ascend.

40.00 Set a sand stone 9 x 6 x 4 ins., 6 ins. in the ground, for ¼ Sec. Cor., marked ¼ on W. face, dug pits 18 x 18 x 12 ins., E. and W. of stone 5½ ft. dist., and raised a mound of earth 1½ ft. high, 3½ ft. base.

63.00 Top of Hill bears E. and W. and descend.

80.00 Set a post 4 ft. long, 4 ins. square, 12 ins. in the ground, for Cor. to Secs, 9, 10, 15 & 16 marked T, 27 N S, 10 , on N, E, R, 34 W, S. 15 on S, E, S, 16 on S, W, and S, 9 on N, W, face, with 4 notches on S, and 3 notches on E, edges, dug pits 18 x 18 x 12 ins, in each Sec,, 5½ ft, dist,, and raised a mound of earth 2 ft, high, 4 ½ ft, base around post.

Land hilly

Soil 2nd. & 3rd. rate

Vegetation Sagebrush & Bunchgrass.

Township 27 North Range 34 West
6th Principal Meridian.

Chains

East, on a random line between Sections 10 and 15.

Variation 14° 40' East.

Over rolling hills.

40.00 Set temporary ¼ Sec. Cor.

80.13 Intersect N. & S. line, 28 lks. North of cor. to secs. 10, 11, 14 & 15 from which corner, I run N. 89° 48' W. on a true line between sections 10 & 15

Variation 14° ~~30'~~ 40' East

40.07 Set a sand stone 9 x 6 x 3 ins., 6 ins. in the ground, for ¼ Sec. Cor., marked ¼ on N. face, dug pits 18 x 18 x 12 ins., N. and S. of stone 5½ ft. dist., and raised a mound of earth 1½ ft. high, 3½ ft. base.

80.13 The corner to sections 9, 10, 15 & 16.

Land hilly

Soil 2nd. & 3rd. rate

Vegetation Sagebrush & Bunchgrass.

Township 27 North Range 34 West

6th Principal Meridian.

Chains	North, between Sections 9 and 10.
	Variation 14° 40' East.
	Descend.
40.00	Set a sand stone 16 x 14 x 3 ins., 12 ins. in the ground, for ¼ Sec. Cor., marked ¼ on N. face, dug pits 18 x 18 x 12 ins., E. and W. of stone 5½ ft. dist., and raised a mound of earth 1½ ft. high, 3½ ft. base.
62.00	Cross Wash, 9 lks. wide, Course N.E. & S.W. and ascend.
80.00	Set a sand stone 11 x 9 x 4 ins. 8 ins. in the ground for Cor. to Secs. 3, 4, 9 & 10 marked with 5 notches on S. and 3 notches on E. edges, dug pits 18 x 18 x 12 ins. in each Sec., 5½ ft. dist. and raised a mound of earth 2 ft. high, 4½ ft. base.
	Land rolling.
	Soil 2nd. & 3rd. rate
	Vegetation Sagebrush & Bunchgrass.

Township 27 North Range 34 West

6th Principal Meridian.

Chains	East on a random line between Sections 3 and 10.
	Variation 14° 40' East.
	Descend.
40.00	Set temporary ¼ Sec. Cor.
56.00	Cross Wash, 200 lks. wide, Course N. and ascend.
80.33	Intersect N. & S. line, 62 lks. North of cor. to secs. 2, 3, 10 & 11 from which corner, I run N. 89° 33' W. on a true line between sections 3 & 10
	Variation 14° ~~20'~~ 40' East
40.16	Set a sand stone 9 x 14 x 3 ins., 6 ins. in the ground, for ¼ Sec. Cor., marked ¼ on N. face, dug pits 18 x 18 x 12 ins., N. and S. of stone 5½ ft. dist., and raised a mound of earth 1½ ft. high, 3½ ft. base.
80.33	The corner to sections 3, 4, 9 & 10
	Land rolling.
	Soil 2nd. & 3rd. rate
	Vegetation Sagebrush & Bunchgrass.

Township 27 North Range 34 West

6th Principal Meridian.

Chains	
	North, on a random line between Sections 3 and 4.
	Variation 14° 40′ East.
	Ascend.
10.00	*Top of Hill bears* E. and W. *and descend.*
40.00	*Set temporary ¼ Sec. Cor.*
50.00	*Enter Flat bears* E. & W.
62.00	*Leave Flat bears* E. & W. *and ascend.*
79.68	*Intersect N. B. of Tp.* 65 *lks.* West *of cor. to secs.* 3, 4, 33 & 34 *from which corner, I run* S. 28′ W. *on a true line, between sections* 3 & 4
	Variation 14° ~~35~~ 40′ *East.*
39.68	*Set a* sand *stone* 9 x 11 x 6 *ins.,* 6 *ins. in the ground, for ¼ Sec. Cor., marked ¼ on W. face, dug pits 18 x 18 x 12 ins., E. and W. of stone 5½ ft. dist., and raised a mound of earth 1½ ft. high, 3½ ft. base.*
79.68	*The corner to sections* 3, 4, 9 & 10.
	Land level. & hilly
	Soil 2nd. & 3rd rate
	Vegetation Sagebrush & Bunchgrass.

I carefully examined the adjustments of my solar compass to-day, particularly the latitude and reversing apparatus, and found them correct.

G. E. L'Enfant Sept. 14, 1882.

Township 27 North Range 34 West

6th Principal Meridian.

Chains	
	North, between Sections 32 and 33.
	Variation 14° 10′ East.
	Over level land
40.00	*Set a post 3 ft. long, 3 ins. diam. 12 ins. in the ground, for ¼ Sec. Cor., marked ¼ S. on W. face, dug pits, 18 x 18 x 12 ins., E. and W. of post 5½ ft. dist., and raised a mound of earth 1½ ft. high, 3½ ft. base around post.*
70.00	*Leave Flat bears* N. E. & S. W. *and ascend.*
80.00	*Set a post 4 ft. long, 4 ins. square, 12 ins. in the ground, for Cor. to Secs,* 28, 29, 32 & 33 *marked T,* 27 N. S, 28, *on N, E, R,* 34 W., S. 33 *on S, E, S,* 32 *on S, W, and S.* 29 *on N, W, face, with 1 notch on S, and 4 notches on E, edges, dug pits 18 x 18 x 12 ins, in each Sec,, 5½ ft, dist,, and raised a mound of earth 2 ft, high, 4½ ft, base around post.*
	Land level. & rolling.
	Soil 2nd. & 3rd rate
	Vegetation Sagebrush & Bunchgrass.

Township 27 North Range 34 West

6th Principal Meridian.

Chains	
	East, on a random line between Sections 28 and 33.
	Variation 14° 10' East.
	Descend.
20.00	*Cross Wash, 200 lks. wide, Course N. & S. and ascend.*
40.00	*Set temporary ¼ Sec. Cor.*
79.95	*Intersect N. & S. line, 41 lks. North of cor. to secs. 27, 28, 33, 34 from which corner, I run N. 89° 42' W. on a true line between sections 28 & 33*
	Variation 14° ~~20'~~ 10' East
39.98	*Set a stone x x ins., ins. in the ground, for ¼ Sec. Cor., marked ¼ on N. face, dug pits 18 x 18 x 12 ins., N. and S. of stone 5½ ft. dist., and raised a mound of earth 1½ ft. high, 3½ ft. base.*
	Top of Ridge, bears N. W. & S. E. and descend.
79.95	*The corner to sections 28, 29, 32 & 33.*
	Land mountainous.
	Soil 2nd. & 3rd rate
	Vegetation Sagebrush & Bunchgrass.

Township 27 North Range 34 West

6th Principal Meridian

Chains	
	North, between Sections 28 and 29.
	Variation 14° 10' East.
	Ascend.
11.00	*Top of Ridge, bears S. E. & N. W. and descend.*
40.00	*Set a post 3 ft. long, 3 ins. diam. 12 ins. in the ground, for ¼ Sec. Cor., marked ¼ S. on W. face, dug pits, 18 x 18 x 12 ins., E. and N. of post 5½ ft. dist., and raised a mound of earth 1½ ft. high, 3½ ft. base around post.*
41.00	*Enter Flat bears E. & N.*
48.34	*Cross Trail, bears E. & W.*
52.00	*Leave Flat bears E. & W. and ascend.*
80.00	*Set a post 4 ft. long, 4 ins. square, 12 ins. in the ground, for Cor. to Secs, 20, 21, 28 & 29. marked T, 27 N S, 21, on N, E, R, 34 N. S. 28 on S, E, S, 29 on S, W, and S, 20 on N, W, face, with 2 notches on S, and 4 notches on E, edges, dug pits 18 x 18 x 12 ins, in each Sec,, 5½ ft, dist,, and raised a mound of earth 2 ft, high, 4½ ft, base around post.*
	69.00 lks.
	Land 11.00 Chs level. & mountainous.
	Soil 2nd. & 3rd. rate
	Vegetation Sagebrush & Bunchgrass.

Township 27 North Range 34 West
6th Principal Meridian.

Chains	
	East, on a random line between Sections 21 and 28.
	Variation 14° 10' East.
	Ascend.
40.00	Set temporary ¼ Sec. Cor.
79.98	Intersect N. & S. line, 22 lks. South of cor. to secs. 21, 22, 27 & 28 from which corner, I run S. 89 51' W. on a true line between sections 21 & 28
	Variation 14° ~~25~~ 10' East
39.99	Set a post 3 ft. long, 3 ins. diam. 12 ins. in the ground, for ¼ Sec. Cor., marked ¼ S. on N. face, dug pits, 18 x 18 x 12 ins., N. and S. of post 5½ ft. dist., and raised a mound of earth 1½ ft. high, 3½ ft. base around post.
79.98	The corner to sections 20, 21, 28 & 29
	Land rolling.
	Soil 2nd. & 3rd rate
	Vegetation Sagebrush & Bunchgrass.

Township 27 North Range 34 West
6th Principal Meridian

Chains	
	North, between Sections 20 and 21.
	Variation 14° 10' East.
	Descend.
40.00	Set a post 3 ft. long, 3 ins. diam. 12 ins. in the ground, for ¼ Sec. Cor., marked ¼ S. on W. face, dug pits, 18 x 18 x 12 ins., E. and W. of post 5½ ft. dist., and raised a mound of earth 1½ ft. high, 3½ ft. base around post.
49.00	Cross low Sag and ascend. E. & W.
55.00	Top of Ridge, bears E. & W. and descend.
73.50	Cross low Sag and ascend. E. & W.
80.00	Set a post 4 ft. long, 4 ins. square, 12 ins. in the ground, for Cor. to Secs, 16, 17, 20 & 21 marked T, 27 N. S, 16, on N, E, R, 34 W., S. 21 on S, E, S, 20 on S, W, and S, 17 on N, W, face, with 3 notches on S, and 4 notches on E, edges, dug pits 18 x 18 x 12 ins, in each Sec,, 5½ ft, dist,, and raised a mound of earth 2 ft, high, 4½ ft, base around post.
	Land mountainous.
	Soil 2nd. & 3rd rate
	Vegetation Sagebrush & Bunchgrass.

Township 27 North Range 34 West

6th Principal Meridian.

Chains East, on a random line between Sections 16 and 21.

Variation 14° 20′ East.

Ascend.

40.00 *Set temporary ¼ Sec. Cor.*

60.00 *Top of Hill bears* N. & S. *and descend.*

79.76 *Intersect N. & S. line,* 13 *lks.* North *of cor. to secs.* 15, 16, 21 & 22 *from which corner, I run*

N. 89° 54′ W. on a true line between sections 16 & 21.

Variation 14° ~~35′~~ 20′ *East*

39.88 *Set a post 3 ft. long, 3 ins. diam.*

12 ins. in the ground, for ¼ Sec. Cor., marked ¼ S. on N. *face, dug pits, 18 x 18 x 12 ins.,* N. *and* S. *of post 5½ ft. dist., and raised a mound of earth 1½ ft. high, 3½ ft. base around post.*

79.76 *The corner to sections* 16, 17, 20 & 21

Land hilly

Soil 2nd. & 3rd rate

Vegetation Sagebrush & Bunchgrass.

Township 27 North Range 34 West

6th Principal Meridian.

Chains North, between Sections 16 and 17.

Variation 14° 20′ East.

Ascend.

20.00 *Top of Ridge, bears* E. & W. *and descend.*

40.00 *Set a post 3 ft. long, 3 ins. diam.*

12 ins. in the ground, for ¼ Sec. Cor., marked ¼ S. on W. *face, dug pits, 18 x 18 x 12 ins.,* E. *and* W. *of post 5½ ft. dist., and raised a mound of earth 1½ ft. high, 3½ ft. base around post.*

60.00 *Enter Flat bears* E. & W.

80.00 *Set a post 4 ft. long, 4 ins. square,*

12 ins. in the ground, for Cor. to Secs, 8, 9, 16 & 17. *marked T,* 27 *N.S,* 9 *, on N, E, R,* 34 *W, S.* 16 *on S, E, S,* 17 *on S, W, and S,* 8 *on N, W, face, with* 4 *notches on S, and* 4 *notches on E, edges, dug pits 18 x 18 x 12 ins, in each Sec,, 5½ ft, dist,, and raised a mound of earth 2 ft, high, 4½ ft, base around post.*

60.00 lks. 20.00 lks.

Land mountainous. & level.

Soil 2nd. & 3rd rate

Vegetation Sagebrush & Bunchgrass.

Township 27 North Range 34 West

6th Principal Meridian.

Chains	East, on a random line between Sections 9 and 16.
	Variation 14° 20′ East.
	Over level land
40.00	Set temporary ¼ Sec. Cor.
50.00	Over broken hills.
79.61	Intersect N. & S. line, 30 lks. North of cor. to secs. 9, 10, 15 & 16 from which corner, I run N. 89° 47′ W. on a true line between sections 9 & 16.
	Variation 14° ~~40~~ 20′ East
39.81	Set a post 3 ft. long, 3 ins. diam. 12 ins. in the ground, for ¼ Sec. Cor., marked ¼ S. on W. face dug pits, 18 x 18 x 12 ins., E. and W. of post 5½ ft. dist., and raised a mound of earth 1½ ft. high, 3½ ft. base around post.
79.61	The corner to sections 8, 9, 16 & 17.
	Land level & hilly
	Soil 2nd. & 3rd. rate
	Vegetation Sagebrush & Bunchgrass.

Township 27 North Range 34 West

6th Principal Meridian.

Chains	North, between Sections 8 and 9.
	Variation 14° 20′ East.
	Over level land
1.00	Leave Flat bears E. & W. and ascend.
35.50	Top of Ridge, bears E. & W. and descend.
40.00	Set a post 3 ft. long, 3 ins. diam. 12 ins. in the ground, for ¼ Sec. Cor., marked ¼ S. on W. face, dug pits, 18 x 18 x 12 ins., E. and W. of post 5½ ft. dist., and raised a mound of earth 1½ ft. high, 3½ ft. base around post.
80.00	Set a post 4 ft. long, 4 ins. square, 12 ins. in the ground, for Cor. to Secs, 4, 5, 8 & 9 marked T, 27 N. S, 4 , on N, E, R, 34 W. S. 9 on S; E, S, 8 on S, W, and S, 5 on N, W, face, with 5 notches on S, and 4 notches on E, edges, dug pits 18 x 18 x 12 ins, in each Sec,, 5½ ft, dist,, and raised a mound of earth 2 ft, high, 4½ ft, base around post.
	Land Hilly and level;
	Soil 2nd. & 3rd. rate
	Vegetation Sagebrush & Bunchgrass.

Township 27 North Range 34 West

6th Principal Meridian.

Chains	East, on a random line between Sections 4 and 9.
	Variation 14° 30' East.
	Ascend.
1.50	*Top of Spur, bears* N. & S. *and descend.*
13.00	*Enter Flat bears* N. W. & S. E.
40.00	*Set temporary ¼ Sec. Cor.*
46.00	*Leave Flat bears* N. & S. *and ascend.*
60.00	*Top of Hill bears* N. & S. *and descend.*
79.82	*Intersect N. & S. line,* 6 lks. South *of cor. to secs.* 3, 4, 9 & 10 *from which corner, I run* S. 89° 57' W. *on a true line between sections* 4 & 9
	Variation 14° ~~40'~~ 30' *East*
39.91	*Set a post 3 ft. long, 3 ins. diam. 12 ins. in the ground, for ¼ Sec. Cor., marked ¼ S. on N. face, dug pits, 18 x 18 x 12 ins., N. and S. of post 5½ ft. dist., and raised a mound of earth 1½ ft. high, 3½ ft. base around post.*
79.82	*The corner to sections* 4, 5, 8 & 9
	Land level. 33.00 chs. & mountainous. 46.82 chs.
	Soil 2nd. & 3rd rate
	Vegetation Sagebrush & Bunchgrass.

Township 27 North Range 34 West

6th Principal Meridian.

Chains	North, on a random line between Sections 4 and 5.
	Variation 14° 30' East.
	Descend.
7.50	*Enter Flat bears* E. and W.
31.00	*Leave Flat bears* E. and W. *and ascend.*
38.00	*Top of Spur, bears* E. & W. *and descend.*
40.00	*Set temporary ¼ Sec. Cor.*
51.00	*Cross Road, bears* E. & W.
79.87	*Intersect N. B. of Tp.* 12 lks. Each *of cor. to secs.* 4, 5, 32 & 33 *from which corner, I run* S. 5' E. *on a true line, between sections* 4 & 5
	Variation 14° ~~25'~~ 30' *East.*
39.87	*Set a post 3 ft. long, 3 ins. diam. 12 ins. in the ground, for ¼ Sec. Cor., marked ¼ S. on N. face, dug pits, 18 x 18 x 12 ins., E. and W. of post 5½ ft. dist., and raised a mound of earth 1½ ft. high, 3½ ft. base around post.* low Sag and ascend.
79.87	*The corner to sections* 4, 5, 8 & 9
	Land level. 23.50 chs & mountainous. 56.37 chs.
	Soil 2nd. & 3rd rate
	Vegetation Sagebrush & Bunchgrass.

John B. Brady is Compassman
Sept. 14. 1882.

Township 27 North Range 34 West

6th Principal Meridian.

Chains — North, between Sections 31 and 32.

Variation 14° 25' East.

Ascend.

18.00 *Top of Hill bears* E. & W. *and descend.*

40.00 *Set a post 3 ft. long, 3 ins. diam.*
12 ins. in the ground, for ¼ Sec. Cor., marked ¼ S. on W. *face, dug pits, 18 x 18 x 12 ins.,* E. *and* W. *of post 5½ ft. dist., and raised a mound of earth 1½ ft. high, 3½ ft. base around post.*

47.00 *Enter Flat bears* E. & W.

53.00 *Leave Flat bears* E. & W. *and ascend.*

66.50 *Top of Ridge, bears* N. W. & S. E. *and descend.*

80.00 *Set a post 4 ft. long, 4 ins. square,*
12 ins. in the ground, for Cor. to Secs, 29, 30, 31 & 32
marked T, 27 N.S. 29, *on N, E, R,* 34 W, S. 32
on S, E, S, 31 *on S, W, and S,* 30 *on N, W, face,*
with 1 *notch on S, and* 5 *notches on E, edges,*
dug pits 18 x 18 x 12 ins, in each Sec,, 5½ ft, dist,,
and raised a mound of earth 2 ft, high, 4½ ft, base
around post.
6.00 Chs. 74.00 Chs.
Land level. & mountainous.
Soil 2nd. & 3rd rate
Vegetation Sagebrush & Bunchgrass.

Township 27 North Range 34 West

6th Principal Meridian.

Chains — East, on a random line between Sections 29 and 32.

Variation 14° 30' East.

Descend.

8.00 *Cross Trail, bears* N. & S. *and ascend*

40.00 *Set temporary ¼ Sec. Cor.*

62.00 *Top of Ridge, bears* N. W. & S. E. *and descend.*

79.72 *Intersect N. & S. line,* 36 *lks. South of cor. to secs.*
28, 29, 32, 33 *from which corner, I run*
S. 89° 45' *W. on a true line between sections* 29 & 32
Variation 14° ~~40'~~ 30' *East*

39.86 *Set a post 3 ft. long, 3 ins. diam.*
12 ins. in the ground, for ¼ Sec. Cor., marked ¼ S. on N. *face, dug pits, 18 x 18 x 12 ins.,* N. *and* S. *of post 5½ ft. dist., and raised a mound of earth 1½ ft. high, 3½ ft. base around post.*

79.72 *The corner to sections* 29, 30, 31 & 32.
Land mountainous.
Soil 2nd. & 3rd. rate
Vegetation Sagebrush & Bunchgrass.

G. E. Kenther.
Sept. 15, 1882.

Chains — West, on a random line between Sections 30 and 31.

Variation 14° 30' East.

Ascend.

16.56 *Top of Ridge, bears N. W. & S. E. and descend.*

40.00 *Set temporary ¼ Sec. Cor.*

80.46 *Intersect W. B. of Tp. 14 lks. North of cor. to secs. 25, 30, 31 & 36 from which corner, I run N. 89° 54' E on a true line, between sections 30 & 31*

Variation 14° ~~20'~~ 30' *East.*

40.46 *Set a post 3 ft. long, 3 ins. diam. 12 ins. in the ground, for ¼ Sec. Cor., marked ¼ S. on N. face, dug pits, 18 x 18 x 12 ins., N. and S. of post 5½ ft. dist., and raised a mound of earth 1½ ft. high, 3½ ft. base around post.*

80.46 *The corner to sections 29, 30, 31 & 32*

Land mountainous.

Soil 2nd. & 3rd rate

Vegetation Sagebrush & Bunchgrass.

John B. Brady is Compass-man. Sept. 15, 1882.

Chains — North, between Sections 29 and 30.

Variation 14° 30' East.

Descend.

9.00 *Enter Flat bears N. W. & S. E.*

16.70 *Cross Trail, bears N. 15° W. & S. 15° E.*

40.00 *Set a post 3 ft. long, 3 ins. diam. 12 ins. in the ground, for ¼ Sec. Cor., marked ¼ S. on W. face, dug pits, 18 x 18 x 12 ins., E. and W. of post 5½ ft. dist., and raised a mound of earth 1½ ft. high, 3½ ft. base around post.*

50.00 *Leave Flat bears N. W. & S. E. and ascend.*

77.60 *Top of Ridge, bears N. W. & S. E. and descend.*

80.00 *Set a post 4 ft. long, 4 ins. square. 12 ins. in the ground, for Cor. to Secs. 19, 20, 29 & 30 marked T, 27 N. S. 20, on N, E, R, 34 W. S. 29 on S, E, S, 30 on S, W, and S, 19 on N, W, face, with 7 notches on S, and 5 notches on E, edges, dug pits 18 x 18 x 12 ins, in each Sec., 5½ ft, dist., and raised a mound of earth 2 ft, high, 4½ ft, base around post.*

41.00 chs 39.00 chs.

Land level. & mountainous.

Soil 2nd. & 3rd rate

Vegetation Sagebrush & Bunchgrass.

Chains East, on a random line between Sections 20 and 29.

Variation 14° 20' East.

Ascend.

6.50 Top of Hill bears N. W. & S. E. and descend.

40.00 Set temporary ¼ Sec. Cor.

43.00 Enter Flat bears N. E. & S. W.

46.50 Cross Trail, bears N. W. & S. E.

61.00 Leave Flat bears N. W. & S. E. and ascend.

79.84 Intersect N. & S. line, 9 lks. South of cor. to secs. 20, 21, 28, 29 from which corner, I run S. 89° 56' W. on a true line between sections 20 & 29

Variation 14° ~~10'~~ 20' East

39.92 Set a post 3 ft. long, 3 ins. diam. 12 ins. in the ground, for ¼ Sec. Cor., marked ¼ S. on N. face, dug pits, 18 x 18 x 12 ins., N. and S. of post 5½ ft. dist., and raised a mound of earth 1½ ft. high, 3½ ft. base around post.

79.84 The corner to sections 19, 20, 29 & 30

Land level & rolling.

Soil 2nd & 3rd rate

Vegetation Sagebrush & Bunchgrass.

G. E. Kentner

Sept. 15, 1882.

Chains West, on a random line between Sections 19 and 30.

Variation 14° 20' East.

Ascend.

6.00 Top of Ridge, bears N. W. & S. E and descend.

40.00 Set temporary ¼ Sec. Cor.

80.93 Intersect W. B. of Tp. 43 lks. South of cor. to secs. 19, 24, 25 & 30 from which corner, I run S 89° 42' E on a true line, between sections 19 & 30

Variation 14° 26' East.

40.93 Set a post 3 ft. long, 3 ins. diam. 12 ins. in the ground, for ¼ Sec. Cor., marked ¼ S. on N. face, dug pits, 18 x 18 x 12 ins., N. and S. of post 5½ ft. dist., and raised a mound of earth 1½ ft. high, 3½ ft. base around post.

80.93 The corner to sections 19, 20, 29, & 30

Land mountainous.

Soil 2nd & 3rd rate

Vegetation Sagebrush & Bunchgrass.

John B. Brady is Compass-man, Sept. 15, 1882.

Township 27 North Range 34 West
6th Principal Meridian.

Chains	North, between Sections 19 and 20. Variation 14° 20' East.
	Ascend.
15.00	*Top of Ridge, bears E. & W. and descend.*
40.00	*Set a post 3 ft. long, 3 ins. diam. 12 ins. in the ground, for ¼ Sec. Cor., marked ¼ S. on W. face, dug pits, 18 x 18 x 12 ins., E. and W. of post 5½ ft. dist., and raised a mound of earth 1½ ft. high, 3½ ft. base around post.*
48.00	*Enter Flat bears E. & W.*
49.52	*Cross Trail, bears N. 70 W. S. 70 E.*
55.00	*Leave Flat bears E. & W. and ascend.*
80.00	*Set a post 4 ft. long, 4 ins. square, 12 ins. in the ground, for Cor. to Secs, 17, 18, 19 & 20 marked T, 27 N.S, 17, on N, E, R, 34 W, S. 20 on S, E, S, 19 on S, W, and S, 18 on N, W, face, with 3 notches on S, and 5 notches on E, edges, dug pits 18 x 18 x 12 ins, in each Sec,, 5½ ft, dist,, and raised a mound of earth 2 ft, high, 4½ ft, base around post.*

Land 73.00 chs. *mountainous.* and 7.00 chains Flat
Soil 2nd. & 3rd. rate
Vegetation Sagebrush & Bunchgrass.

Township 27 North Range 34 West
6th Principal Meridian.

Chains	East, on a random line between Sections 17 and 20. Variation 14° 40' East.
	Ascend.
15.00	*Top of Ridge, bears N. W. & S. E. and descend.*
40.00	*Set temporary ¼ Sec. Cor.*
43.50	*Cross Wash, 156 lks. wide, Course N. W. and ascend.*
79.68	*Intersect N. & S. line, 30 lks. North of cor. to secs. 16, 17, 20, 21 from which corner, I run N. 89° 47' W. on a true line between sections 17 & 20*
	Variation 14° ~~20'~~ 40' East
39.84	*Set a post 3 ft. long, 3 ins. diam. 12 ins. in the ground, for ¼ Sec. Cor., marked ¼ S. on N. face, dug pits, 18 x 18 x 12 ins., N. and S. of post 5½ ft. dist., and raised a mound of earth 1½ ft. high, 3½ ft. base around post.*
79.68 ~~39.84~~	*The corner to sections 17, 18, 19 & 20*

Land mountainous.
Soil 2nd. & 3rd rate
Vegetation Sagebrush & Bunchgrass.

G. E. Kentner.
Sept. 15, 1882.

Chains	West, on a random line between Sections 18 and 19.
	Variation 14° 40' East.
	Descend.
11.00	*Cross Wash, 6 0 lks. wide, Course S. and ascend.*
40.00	*Set temporary ¼ Sec. Cor.*
81.70	*Intersect W. B. of Tp. 11 lks. South of cor. to secs. 13, 18, 19 & 24 from which corner, I run S. 89° 55' E. on a true line, between sections 18 & 19.*
	Variation 14° ~~10~~ 40' East.
41.70	*Set a post 3 ft. long, 3 ins. diam. 12 ins. in the ground, for ¼ Sec. Cor., marked ¼ S. on N. face, dug pits, 18 x 18 x 12 ins., N. and S. of post 5½ ft. dist., and raised a mound of earth 1½ ft. high, 3½ ft. base around post.*
81.70	*The corner to sections 17, 18, 19 & 20*
	Land rolling.
	Soil 2nd. & 3rd rate
	Vegetation Sagebrush & Bunchgrass.
	John C. Grady is Compassman.
	Sept. 15, 1882.

Chains	North, between Sections 17 and 18.
	Variation 14° 40' East.
	Ascend.
23.00	*Top of Ridge, bears N. 70 W. & S. 70 E. and descend.*
40.00	*Set a post 3 ft. long, 3 ins. diam. 12 ins. in the ground, for ¼ Sec. Cor., marked ¼ S. on W. face, dug pits, 18 x 18 x 12 ins., E. and W. of post 5½ ft. dist., and raised a mound of earth 1½ ft. high, 3½ ft. base around post.*
57.00	*Enter Flat bears E. & W.*
69.00	*Leave Flat bears E. & W. and ascend.*
77.00	*Top of Hill bears N. W. & S. E. and descend.*
80.00	*Set a post 4 ft. long, 4 ins. square. 12 ins. in the ground, for Cor. to Secs. 7, 8, 17 & 18 marked T, 27 N. S, 8 , on N, E, R, 34 W. S. 17 on S, E, S, 18 on S, W, and S, 7 on N, W, face, with 4 notches on S, and 5 notches on E, edges, dug pits 18 x 18 x 12 ins, in each Sec,, 5½ ft, dist., and raised a mound of earth 2 ft, high, 4½ ft, base around post.*
	Land mountainous.
	Soil 2nd. & 3rd rate
	Vegetation Sagebrush & Bunchgrass.

Chains East, on a random line between Sections 8 and 17.

Variation 14° 15' East.

Ascend.

3.50 Top of Spur, bears N. & S. and descend.

30.00 Enter Flat bears N. E. & S. W.

40.00 Set temporary ¼ Sec. Cor.

57.00 Leave Flat bears N. W. & S. E. and ascend.

70.00 Top of Spur, bears N & S. and descend.

74.00 Enter Flat bears N. E. & S. W.

79.70 Intersect N. & S. line, 18 lks. South of cor. to secs. 8, 9, 16 & 17 from which corner, I run S. 89° 52' W. on a true line between sections 8 & 17.

Variation 14° ~~20~~ 15' East

39.85 Set a post 3 ft. long, 3 ins. diam. 12 ins. in the ground, for ¼ Sec. Cor., marked ¼ S. on N. face, dug pits, 18 x 18 x 12 ins., N. and S. of post 5½ ft. dist., and raised a mound of earth 1½ ft. high, 3½ ft. base around post.

79.70 The corner to sections 7, 8, 17 & 18
32.70 chs. 47.00
Land level. & mountainous.
Soil 2nd. & 3rd rate
Vegetation Sagebrush & Bunchgrass.
G. E. Kentner.
Sept. 15, 1882.

Chains West, on a random line between Sections 7 and 18.

Variation 14° 15' East.

Ascend.

38.00 Top of Ridge, bears N. 80 E. S. 80 W and descend.

40.00 Set temporary ¼ Sec. Cor.

82.52 Intersect W. B. of Tp. 33 lks North of cor. to secs. 7, 12, 13 & 18 from which corner, I run N. 89° 46' E. on a true line, between sections 7 & 18

Variation 14° ~~10~~ 15' East.

42.52 Set a post 3 ft. long, 3 ins. diam. 12 ins. in the ground, for ¼ Sec. Cor., marked ¼ S. on N. face, dug pits, 18 x 18 x 12 ins., N. and S. of post 5½ ft. dist., and raised a mound of earth 1½ ft. high, 3½ ft. base around post.

82.52 The corner to sections 7, 8, 17 & 18
Land mountainous.
Soil 2nd. & 3rd rate
Vegetation Sagebrush & Bunchgrass.
John B. Brady is Compassman
Sept. 15, 1882.

Township 27 North Range 34 West

6th Principal Meridian.

Chains	North, between Sections 7 and 8.
	Variation 14° 15' East.
	Ascend.
28.00	Top of Ridge, bears E. & W. and descend.
38.00	Cross Wash, 50 lks. wide, Course E. & W. and ascend.
40.00	Set a post 3 ft. long, 3 ins. diam. 12 ins. in the ground, for ¼ Sec. Cor., marked ¼ S. on W. face, dug pits, 18 x 18 x 12 ins., E. and S. of post 5½ ft. dist., and raised a mound of earth 1½ ft. high, 3½ ft. base around post.
41.00	Top of Ridge, bears E. & W. and descend.
70.00	Enter Flat bears E. & W.
80.00	Set a post 4 ft. long, 4 ins. square, 12 ins. in the ground, for Cor. to Secs, 5 6, 7 & 8 marked T, 27 N. S, 5 , on N, E, R, 34 N. S. 8 on S, E, S, 7 on S, W, and S, 6 on N, W, face, with 5 notches on S, and 5 notches on E, edges, dug pits 18 x 18 x 12 ins, in each Sec,, 5½ ft, dist,, and raised a mound of earth 2 ft, high, 4 ½ ft, base around post. 70.00 chs. 10.00 chs.
	Land, mountainous. & level.
	Soil 2nd. & 3rd rate
	Vegetation Sagebrush & Bunchgrass

Township 27 North Range 34 West

6th Principal Meridian.

Chains	East, on a random line between Sections 5 and 8.
	Variation 14° 20' East.
	Over level land
40.00	Set temporary ¼ Sec. Cor.
60.00	Ascend.
79.42	Intersect N. & S. line, 37 lks. South of cor. to secs. 4, 5, 8 & 9 from which corner, I run S. 87° 44' W. on a true line between sections 5 & 8
	Variation 14° ~~30'~~ 20' East
39.71	Set a post 3 ft. long, 3 ins. diam. 12 ins. in the ground, for ¼ Sec. Cor., marked ¼ S. on N. face, dug pits, 18 x 18 x 12 ins., N. and S. of post 5½ ft. dist., and raised a mound of earth 1½ ft. high, 3½ ft. base around post.
79.42	The corner to sections 5. 6. 7 and 8.
	Land level. & rolling.
	Soil 2nd. & 3rd rate
	Vegetation Sagebrush & Bunchgrass.

I carefully examined the adjustments of my solar compass to-day, particularly the latitude and reversing apparatus, and found them correct.

G. E. Kentner

Sept. 15, 1882.

Chains West, on a random line between Sections 6 and 7.

Variation 14° 00' East.

Over level land

40.00 Set temporary ¼ Sec. Cor.

82.82. Intersect W. B. of Tp. 5 lks. North of cor. to secs. 1, 6, 7 & 12 from which corner, I run N. 89° 58' E on a true line, between sections 6 & 7.

Variation 14° ~~20'~~ East.

42.82 Set a post 3 ft. long, 3 ins. diam. 12 ins. in the ground, for ¼ Sec. Cor., marked ¼ S. on N. face, dug pits, 18 x 18 x 12 ins., N. and S. of post 5½ ft. dist., and raised a mound of earth 1½ ft. high, 3½ ft. base around post.

82.82 The corner to sections 5, 6, 7 & 8.

Land level.

Soil 2nd. & 3rd. rate

Vegetation Sagebrush & Bunchgrass.

Chains North, on a random line between Sections 5 and 6.

Variation 14° 20' East.

Over level land

5.00 Leave Flat bears E. & W. and ascend.

35.00 Top of Ridge, bears E & W. and descend.

37.00 Cross Wash, 50 lks. wide, Course E & W. and ascend.

40.00 Set temporary ¼ Sec. Cor.

41.00 Top of Ridge, bears N. 75 E & S. 75 W. and descend.

79.50 Enter Flat bears E. & W.

79.94 Intersect N. B. of Tp. 62 lks. East of cor. to secs. 5, 6, 31, & 32 from which corner, I run S. 27 E on a true line, between sections 5 & 6

Variation 14° 20' East.

39.94 Set a post 3 ft. long, 3 ins. diam. 12 ins. in the ground, for ¼ Sec. Cor., marked ¼ S. on W. face, dug pits, 18 x 18 x 12 ins., E. and W. of post 5½ ft. dist., and raised a mound of earth 1½ ft. high, 3½ ft. base around post.

79.94 The corner to sections 5, 6, 7 & 8.

Land level. & mountainous.

Soil 2nd. & 3rd. rate

Vegetation Sagebrush & Bunchgrass.

I carefully examined the adjustments of my solar compass to-day, particularly the latitude and reversing apparatus, and found them correct.

John B. Brady is Compassman

Sept. 15, 1882.

GENERAL DESCRIPTION.

The general character of the land in this Township, is hilly and mountainous. in some parts level.

The formation is principally sandstone.

The soil is 2nd and 3rd. rate.

Buchgrass and Sagebrush grows abundantly throughout the Township, which makes the land well adapted for grazing purposes.

U. S. Surveyor General's Office.

Plattsmouth, Neb. 1883

The foregoing Field Notes of the surveys of

the Subdivision lines of Township No. 27 North of Range No. 34 West of the Principal Base and *Meridian*

in the State of Neb. *executed by*

G. E. Kentner

U. S. Deputy Surveyor, under his contract No. 10 *dated*

July 5, 1882, in the month of Sept, 1882

having been critically examined, the necessary corrections and explanations made, the said Field Notes and the surveys they describe are hereby approved.

L. A. Stephenson

U. S. Surveyor-General for

E. A. Carter Deputy Surveyor.

T. 28 **North R.** 34 **West.**

6th Principal Meridian.

FIELD NOTES

OF

THE SUBDIVISION LINES OF

Township 28 North Range 34 West

6th Principal Meridian.

BY

E. A. Carter Deputy Surveyor.

Under his Contract of July 19th 1882.

Survey Commenced Nov. 6th 1882

Survey Completed Nov. 13th 1882.

Platted,
Copied for Washington,
Copied for Register,

Edward Denny & Co., Stationers & Printers, S. F. Cal.

Township..... Range.....

.....6th Principal Meridian.

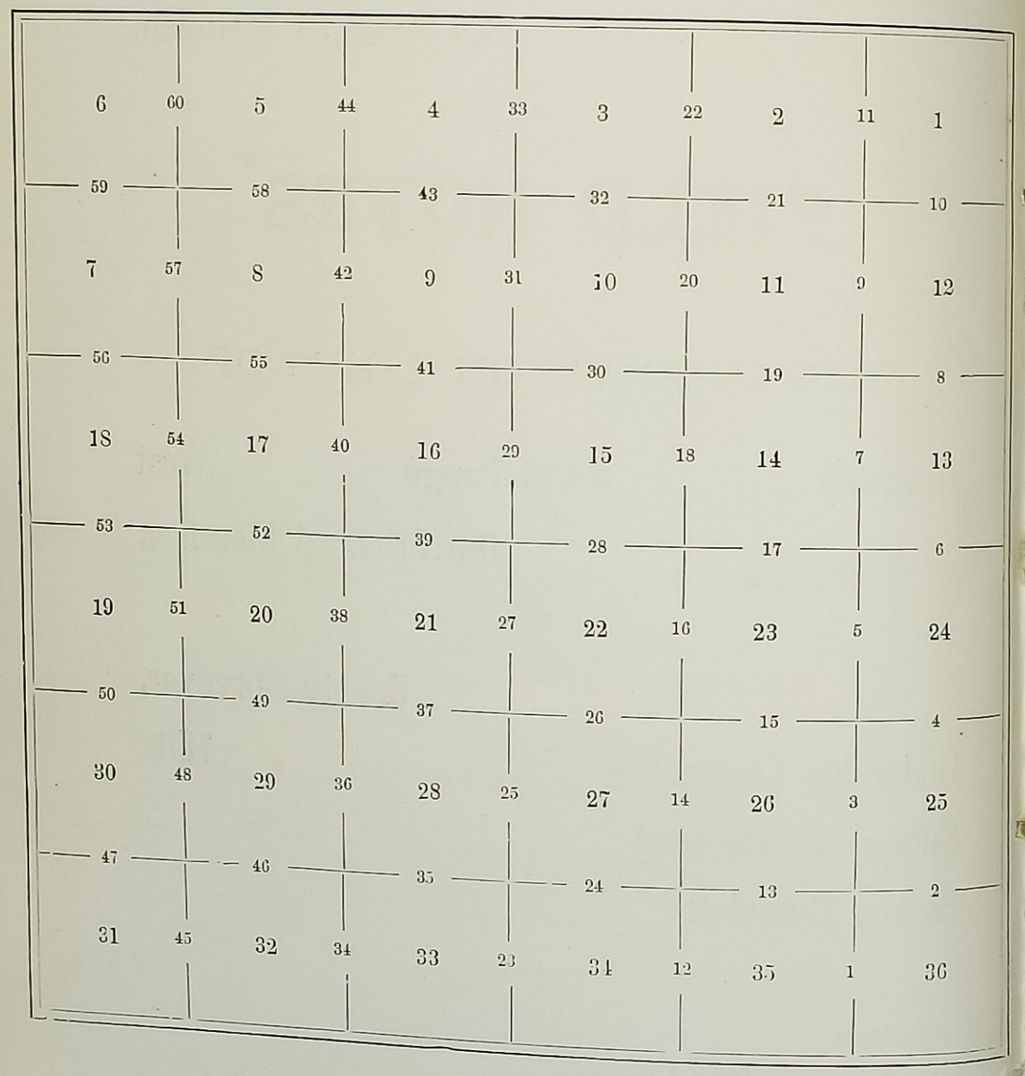

Edward Denny & Co., Stationers & Printers, S. F., Cal.

Copyright Secured,

Entered according to Act of Congress, in the Clerk's Office of the Librarian of Congress at Washington, D. C., in the year 1880.

Township..... North..... Range..... West

.....6th Principal Meridian.

Township ..... North ..... Range ..... West

..... 6th Principal Meridian.

Township ..... North ..... Range ..... West

..... 6th Principal Meridian.

Survey made with Burt's Patent Improved Solar Compass, nearly new, and in first rate order. Made by W & L. E. Gurley of Troy N. Y. in 1881

Township 28 North Range 34 West
(See previous page.)
6th Principal Meridian.

Chains	
	From the corner to Sections 35, 36, 1 and 2 on the South boundary: which is a mound and pits with post in E pit. 1mm North, between Sections 35 and 36.
	Variation 14° 30′ East.
	Over level land
20.00	Leave Flat bears E. & W. and ascend.
40.00	Set a sand stone 16 x 8 x 4 ins., 12 ins. in the ground, for ¼ Sec. Cor., marked ¼ on N. face, dug pits, 18 x 18 x 12 ins., E. and W. of stone 5½ ft. dist., and raised a mound of earth 1½ ft. high, 3½ ft. base.
80.00	Set a post 4 ft. long, 4 ins. square, 12 ins. in the ground, for Cor. to Secs. 25, 26, 35 & 36 marked T 28 N. S. 25, on N. E., R 34 W., S. 36 on S. E., S. 35 on S. W. and S. 26 on N. W. face, with 1 notch on S. and 1 notch on E. edges; dug pits, 18 x 18 x 12 ins. in each Sec., 5½ ft. dist., and raised a mound of earth 2 ft. high, 4½ ft. base around post.
	Land hilly and level.
	Soil 2nd. & 3rd. rate
	Vegetation Sagebrush & Bunchgrass.

Township 28 North Range 34 West
6th Principal Meridian.

Chains	
	East, on a random line between Sections 25 and 36.
	Variation 14° 25′ East.
	Descend.
20.00	Enter Flat bears N. E & S. W.
40.00	Set temporary ¼ sec. cor.
	Leave Flat bears S. W & N. E. and ascend.
79.78	Intersect E.B. of Tp. 23 lks. North of cor. to secs. 25, 30, 31 & 36 from which corner, I run which is a mound and pits with post in E pit.
	N. 89° 50′ W. on a true line, between sections 25 & 36.
	Variation 14° 20′ East.
39.89	Set a sand stone 12 x 9 x 8 ins., 8 ins. in the ground, for ¼ Sec. Cor., marked ¼ on N. face, dug pits, 18 x 18 x 12 ins., N. and S. of stone 5½ ft. dist., and raised a mound of earth 1½ ft. high, 3½ ft. base.
79.78	The corner to sections 25, 26, 35 & 36
	Land level. and hilly
	Soil 2nd. & 3rd. rate
	Vegetation Sagebrush & Bunchgrass.

Township 28 North Range 34 West
6th Principal Meridian.

Chains	
	North, between Sections 25 and 26.
	Variation 14° 25′ East.
	Ascend.
40.00	*Set a* sand *stone 16 x 11 x 4 ins., 12 ins. in the ground, for ¼ Sec. Cor., marked ¼ on* W. *face, dug pits, 18 x 18 x 12 ins.,* E. *and* W. *of stone 5½ ft. dist., and raised a mound of earth 1½ ft. high, 3½ ft. base.*
50.00	*Top of Hill bears* E. & W. *and descend.*
59.00	*Enter Flat bears* E. & W.
80.00	*Set a post 4 ft. long, 4 ins. square, 12 ins. in the ground, for Cor. to Secs.* 23, 24, 25 & 26. *marked T.28 N. S. 24, on N. E., R 34 W, S. 25 on S. E., S. 26 on S. W. and S. 23 on N. W. face, with 2 notches on S. and 1 notch on E. edges; dug pits, 18 x 18 x 12 ins. in each Sec., 5½ ft. dist., and raised a mound of earth 2 ft. high, 4½ ft. base around post.*
	Land hilly & *level.*
	Soil 2nd. & 3rd *rate*
	Vegetation Sagebrush & Bunchgrass.

Township 28 North Range 34 West
6th Principal Meridian.

Chains	
	East, on a random line between Sections 24 and 25.
	Variation 14° 30′ East.
	Over level land
7.00	*Leave Flat bears* N. E. & S. W. *and ascend.*
40.00	*Set temporary ¼ sec. cor.*
79.98	*Intersect* E B. *of Tp.* 29 *lks.* South *of cor. to secs.* 19, 24, 25 & 30 *which is a mound and pits with post in* & *pit. from which corner, I run* S. 89° 48′ W. *on a true line, between sections* 24 & 25
	Variation 14° 38′ *East.*
39.99	*Set a* sand *stone 9 x 8 x 11 ins., 6 ins. in the ground, for ¼ Sec. Cor., marked ¼ on* N. *face, dug pits, 18 x 18 x 12 ins.,* N. *and* S. *of stone 5½ ft. dist., and raised a mound of earth 1½ ft. high, 3½ ft. base.*
79.98	*The corner to sections* 23, 24, 25 & 26.
	Land hilly and *level.*
	Soil 2nd. & 3rd. *rate*
	Vegetation Sagebrush & Bunchgrass.

Township 28 North Range 34 West

6th Principal Meridian.

Chains	
	North, between Sections 23 and 24.
	Variation 14° 30' East.
	Ascend.
40.00	*Set a* sand *stone 11 x 8 x 4 ins., 8 ins. in the ground, for ¼ Sec. Cor., marked ¼ on* W. *face, dug pits, 18 x 18 x 12 ins.,* E. *and* W. *of stone 5½ ft. dist., and raised a mound of earth 1½ ft. high, 3½ ft. base.*
on	*Top of Ridge, bears* N. W. & S. E. *and descend.*
53.00	*Enter Flat bears* N. W. & S. E.
64.00	*Leave Flat bears* N. W. & S. E. *and ascend.*
80.00	*Set a post 4 ft. long, 4 ins. square, 12 ins. in the ground, for Cor. to Secs. 13, 14, 23 & 24 marked T. 28 N. S. 13 on N. E., R. 34 W. S. 24 on S. E., S. 23 on S. W. and S. 14 on N. W. face, with 3 notches on S. and 1 notch on E. edges; dug pits, 18 x 18 x 12 ins. in each Sec., 5½ ft. dist., and raised a mound of earth 2 ft. high, 4½ ft. base around post.*
	Land, mountainous. 69.00 chs. & 11.00 chs. level.
	Soil 2nd. & 3rd rate
	Vegetation Sagebrush & Bunchgrass.

Township 28 North Range 34 West

6th Principal Meridian.

Chains	
	East, on a random line between Sections 13 and 24.
	Variation 14° 45' East.
	Ascend.
15.00	*Top of Ridge, bears* N. W. & S. E. *and descend.*
21.00	*Enter Flat bears* N. W. & S. E.
40.00	*Set temporary ¼ sec. cor.*
79.86	*Intersect* E. B. *of Tp. 17 lks.* South *of cor. to secs. 13, 18, 19 & 24 from which corner, I run* *which is a mound and pits with post in* E. *pit.*
	S 89° 53' W. *on a true line, between sections 13 & 24*
	Variation ~~15° 00'~~ 14° 45' *East.*
39.93	*Set a* sand *stone 11 x 9 x 4 ins., 8 ins. in the ground, for ¼ Sec. Cor., marked ¼ on* N. *face, dug pits, 18 x 18 x 12 ins.,* N. *and* S. *of stone 5½ ft. dist., and raised a mound of earth 1½ ft. high, 3½ ft. base.*
79.86	*The corner to sections 11, 12, 13 & 14*
	Land, 58.86 chs. mountainous. & 21.00 chs. level.
	Soil 2nd. & 3rd rate
	Vegetation Sagebrush & Bunchgrass.

Township 28 North Range 34 West

6th Principal Meridian.

Chains	
	North, between Sections 13 and 14.
	Variation 14° 46' East.
	Ascend.
40.00	*Set a* sand *stone 9 x 6 x 7 ins., 6 ins. in the ground, for ¼ Sec. Cor., marked ¼ on W. face, dug pits, 18 x 18 x 12 ins., E. and W. of stone 5½ ft. dist., and raised a mound of earth 1½ ft. high, 3½ ft. base.*
44.50	*Top of Ridge, bears N. W. & S. E. and descend.*
80.00	*Set a post 4 ft. long, 4 ins. square, 12 ins. in the ground, for Cor. to Secs. 11, 12, 13 & 14 marked T.28 N S. 12 on N. E., R.34 W, S. 13 on S. E., S. 14 on S. W and S. 11 on N. W. face, with 4 notches on S. and 1 notch on E. edges; dug pits, 18 x 18 x 12 ins. in each Sec., 5½ ft. dist., and raised a mound of earth 2 ft. high, 4½ ft. base around post.*
	Land mountainous.
	Soil 2nd. & 3rd. rate
	Vegetation Sagebrush & Bunchgrass.

Township 28 North Range 34 West

6th Principal Meridian.

Chains	
	East, on a random line between Sections 12 and 13.
	Variation 14° 20' East.
	Descend.
19.00	*Enter Flat bears* N. W. & S. E.
35.00	*Leave Flat bears* N. W. & S. E. *and ascend.*
40.00	*Set temporary ¼ sec. cor.*
67.00	*Top of Hill bears* N. and S. *and descend.*
79.61	*Intersect E. B. of Tp. 18 lks.* North *of cor. to secs. 7, 12, 13 & 18, from which corner, I run* *which is a mound and pits with post in* & *pit.*
	N. 89° 52' W. on a true line, between sections 12 & 13
	Variation 14° ~~35~~ 20' East.
39.81	*Set a* sand *stone 16 x 11 x 4 ins., 12 ins. in the ground, for ¼ Sec. Cor., marked ¼ on N. face, dug pits, 18 x 18 x 12 ins., N. and S. of stone 5½ ft. dist., and raised a mound of earth 1½ ft. high, 3½ ft. base.*
79.61.	*The corner to sections 11, 12, 13 & 14*
	Land level. and *hilly*
	Soil 2nd. & 3rd. rate
	Vegetation Sagebrush & Bunchgrass.
	I carefully examined the adjustments of my solar compass to-day, particularly the latitude and reversing apparatus, and found them correct.
	Nov. 6, 1882.

Township 28 North Range 34 West
6th Principal Meridian.

Chains	North, between Sections 11 and 12.
	Variation 14° 35′ East.
	Descend.
15.00	*Enter Flat bears E. & W.*
25.00	*Cross Road, bears, E. & W.*
34.00	*Cross Loup River 30 lks. wide, Course East.*
40.00	*Set a post 3 ft. long, 3 ins. diam. 12 ins. in the ground, for ¼ Sec. Cor., marked ¼ S. on W. face, dug pits, 18 x 18 x 12 ins., E. and W. of post 5½ ft. dist., and raised a mound of earth 1½ ft. high, 3½ ft. base around post.*
49.00	*Leave Flat bears S. W. & N. E. and ascend.*
80.00	*Set a post 4 ft. long, 4 ins. square, 12 ins. in the ground, for Cor. to Secs. 1, 2, 11 & 12 marked T. 28 N. S. 1, on N. E., R. 34 W. S. 12 on S. E., S. 11 on S. W. and S. 2 on N. W. face, with 5 notches on S. and 1 notch on E. edges; dug pits, 18 x 18 x 12 ins. in each Sec., 5½ ft. dist., and raised a mound of earth 2 ft. high, 4½ ft. base around post.*
	Land level and hilly
	Soil 2nd. & 3rd. rate
	Vegetation Sagebrush & Bunchgrass.

Township 28 North Range 34 West
6th Principal Meridian.

Chains	East, on a random line between Sections 1 and 12.
	Variation 14° 15′ East.
	Over broken land.
40.00	*Set temporary ¼ sec. cor.*
79.77	*Intersect E. B. of Tp. 40 lks. North of cor. to secs. 1, 6, 7 & 12 which is a mound and pits with post in & pit. from which corner, I run*
	N. 89° 43′ W. on a true line, between sections 1 & 12.
	Variation 14° 15′ East.
39.89	*Set a sand stone 12 x 8 x 9 ins., 8 ins. in the ground, for ¼ Sec. Cor., marked ¼ on N. face, dug pits, 18 x 18 x 12 ins., N. and S. of stone 5½ ft. dist., and raised a mound of earth 1½ ft. high, 3½ ft. base.*
79.77	*The corner to sections 1, 6, 7 & 12.*
	Land hilly
	Soil 2nd. & 3rd. rate
	Vegetation Sagebrush & Bunchgrass.

Township 28 North Range 34 West

6th Principal Meridian.

Chains	
	North, on a ~~random~~ true line between Sections 1 and 2.
	Variation 14° 25′ East.
	Over broken land.
40.00	*Set a sand stone 8 x 11 x 3 ins., 5 ins. in the ground, for ¼ Sec. Cor., marked ¼ on W. face, dug pits, 18 x 18 x 12 ins., E. and W. of stone 5½ ft. dist., and raised a mound of earth 1½ ft. high, 3½ ft. base.*
81.00	*Intersect the 7th Standard Parallel North at a point 2.80 chs. West of 4 Sec. Standard Cor. on S. 13 Sec 31 T. 29 N. R. 33 W. at which* **point I.**
	Set a post, 4 ft. long, 4 ins. square, 12 ins. in the ground, for Closing Cor. to Secs. 1 and 2 marked C.C. T. 29 N. R. 34 W., on S. S. 1 on E. and S. 2 on W. faces, with 1 notch on E. and 5 notches on W faces, dug pits 18 x 18 x 12 ins. S. E. & W. of post, 5½ ft. dist. and raised a mound of earth 2 ft. high, 4½ ft. base around post.
	Land hilly
	Soil 2nd. & 3rd. rate
	Vegetation Sagebrush & Bunchgrass.

Township 28 North Range 34 West

6th Principal Meridian.

Chains	
	From the corner to sections, 2. 3. 34 & 35 which is a mound and pits with post in E pit. 1mm
	North, between Sections 34 and 35.
	Variation 14° 30′ East.
	Ascend.
20.00	*Top of Hill bears E. & W. and descend.*
40.00	*Set a sand stone 11 x 9 x 4 ins., 8 ins. in the ground, for ¼ Sec. Cor., marked ¼ on W. face, dug pits, 18 x 18 x 12 ins., E. and W. of stone 5½ ft. dist., and raised a mound of earth 1½ ft. high, 3½ ft. base.*
80.00	*Set a post 4 ft. long, 4 ins. square, 12 ins. in the ground, for Cor. to Secs. 26, 27, 34 & 35 marked T. 28 N. S. 26 on N. E., R 34 W, S. 35 on S. E., S. 34 on S. W. and S. 27 on N. W. face, with 1 notch on S. and 2 notches on E. edges; dug pits, 18 x 18 x 12 ins. in each Sec., 5½ ft. dist., and raised a mound of earth 2 ft. high, 4½ ft. base around post.*
	Land hilly
	Soil 2nd. & 3rd. rate
	Vegetation Sagebrush & Bunchgrass

Township 28 North Range 34 West

6th Principal Meridian.

Chains	
	East, on a random line between Sections 26 and 35.
	Variation 14° 30' East.
	Over rolling land.
40.00	Set temporary ¼ sec. cor.
80.12	Intersect N. & S. line, 32 lks. South of cor. to secs. 25, 26, 35 & 36 from which corner, I run S. 89° 46' W. on a true line between sections 26 & 35
	Variation 14° ~~25'~~ 30' East.
40.06	Set a sand stone 11 x 9 x 3 ins., 8 ins. in the ground, for ¼ Sec. Cor., marked ¼ on N. face, dug pits, 18 x 18 x 12 ins., N. and S. of stone 5½ ft. dist., and raised a mound of earth 1½ ft. high, 3½ ft. base.
80.12	The corner to sections 26, 27, 34 & 35.
	Land rolling.
	Soil 2nd. & 3rd. rate
	Vegetation Sagebrush & Bunchgrass.

Township 28 North Range 34 West

6th Principal Meridian.

Chains	
	North, between Sections 26 and 27.
	Variation 14° 30' East.
	Over broken land.
40.00	Set a sand stone 16 x 9 x 8 ins., 12 ins. in the ground, for ¼ Sec. Cor., marked ¼ on W. face, dug pits, 18 x 18 x 12 ins., S. and W. of stone 5½ ft. dist., and raised a mound of earth 1½ ft. high, 3½ ft. base.
80.00	Set a post 4 ft. long, 4 ins. square, 12 ins. in the ground, for Cor. to Secs. 22, 23, 26 & 27 marked T. 28 N. S. 23, on N. E., R 34 W, S. 26 on S. E., S. 27 on S. W. and S. 22 on N. W. face, with 2 notches on S. and 2 notches on E. edges; dug pits, 18 x 18 x 12 ins. in each Sec., 5½ ft. dist., and raised a mound of earth 2 ft. high, 4½ ft. base around post.
	Land hilly
	Soil 2nd. & 3rd. rate
	Vegetation Sagebrush & Bunchgrass.

Township 28 North Range 34 West

6th Principal Meridian.

Chains	East, on a random line between Sections 23 and 26.
	Variation 14° 40' East.
	Over broken land.
40.00	*Set temporary ¼ sec. cor.*
80.41	*Intersect N. & S. line, 11 lks. South of cor. to secs. 23, 24, 25 & 26 from which corner, I run S. 89° 55' W. on a true line between sections 23 & 26*
	Variation 14° ~~30'~~ 40' East.
40.21	***Set a*** *sand stone 12 x 8 x 6 ins., 8 ins. in the ground, for ¼ Sec. Cor., marked ¼ on N. face, dug pits, 18 x 18 x 12 ins., N. and S. of stone 5½ ft. dist., and raised a mound of earth 1½ ft. high, 3½ ft. base.*
80.41	The corner to sections 22, 23, 26 & 27
	Land hilly
	Soil 2nd. & 3rd. rate
	Vegetation Sagebrush & Bunchgrass.

Township 28 North Range 34 West

6th Principal Meridian.

Chains	North, between Sections 22 and 23.
	Variation 14° 40' East.
	Over rolling land.
40.00	*Set a sand stone 8 x 9 x 6 ins., 6 ins. in the ground, for ¼ Sec. Cor., marked ¼ on W. face, dug pits, 18 x 18 x 12 ins., E. and W. of stone 5½ ft. dist., and raised a mound of earth 1½ ft. high, 3½ ft. base.*
80.00	*Set a post 4 ft. long, 4 ins. square, 12 ins. in the ground, for Cor. to Secs. 14, 15, 22 & 23 marked T. 28 N. S. 14 on N. E., R. 34 W. S. 23 on S. E., S. 22 on S. W. and S. 15 on N. W. face, with 3 notches on S. and 2 notches on E. edges; dug pits, 18 x 18 x 12 ins. in each Sec., 5½ ft. dist., and raised a mound of earth 2 ft. high, 4½ ft. base around post.*
	Land rolling.
	Soil 2nd. & 3rd. rate
	Vegetation Sagebrush & Bunchgrass.
	Nov. 7, 1882.

Township 28 North Range 34 West

6th Principal Meridian.

Chains	East, on a random line between Sections 14 and 23.
	Variation 14° 45' East.
	Over level land
28.00	*Ascend.*
40.00	*Set temporary ¼ sec. cor.*
80.06	*Intersect N. & S. line, 18 lks. North of cor. to secs. 13, 14, 23 & 24 from which corner, I run N. 89° 52' W. on a true line between sections 14 & 23*
	Variation 14° 45' East.
40.03	*Set a sand stone 11 x 9 x 4 ins., 8 ins. in the ground, for ¼ Sec. Cor., marked ¼ on N. face, dug pits, 18 x 18 x 12 ins., N.. and S.. of stone 5½ ft. dist., and raised a mound of earth 1½ ft. high, 3½ ft. base.*
80.06	*The corner to sections 14, 15, 22 & 23.*
	Land hilly
	Soil 2nd. & 3rd. rate
	Vegetation Sagebrush & Bunchgrass.

Township 28 North Range 34 West

6th Principal Meridian.

Chains	North, between Sections 14 and 15.
	Variation 14° 46' East.
	Over broken land.
40.00	*Set a sand stone 11 x 9 x 8 ins., 8 ins. in the ground, for ¼ Sec. Cor., marked ¼ on N. face, dug pits, 18 x 18 x 12 ins., E.. and W.. of stone 5½ ft. dist., and raised a mound of earth 1½ ft. high, 3½ ft. base.*
60.00	*Enter Flat bears E. & W.*
80.00	*Set a post 4 ft. long, 4 ins. square, 12 ins. in the ground, for Cor. to Secs. 10, 11, 14 & 15 marked T. 28 N. S. 11 on N. E., R 34 W., S. 14 on S. E., S. 15 on S. W and S. 10 on N. W. face, with 4 notches on S. and 2 notches on E. edges; dug pits, 18 x 18 x 12 ins. in each Sec., 5½ ft. dist., and raised a mound of earth 2 ft. high, 4½ ft. base around post.*
	Land hilly and level.
	Soil 2nd. & 3rd. rate
	Vegetation Sagebrush & Bunchgrass.

Township 28 North Range 34 West

6th Principal Meridian.

Chains	
	East, on a random line between Sections 11 and 14.
	Variation 14° 30' East.
	Over broken land.
40.00	Set temporary ¼ sec. cor.
56.00	Leave Flat bears N. & S.
79.90	Intersect N. & S. line, 23 lks. North of cor. to secs. 11 12 13 & 14 from which corner, I run
	N. 89° 50' W. on a true line between sections 11 & 14
	Variation 14° 30' East.
39.95	Set a sand stone 11 x 8 x 3 ins., 8 ins. in the ground, for ¼ Sec. Cor., marked ¼ on N. face, dug pits, 18 x 18 x 12 ins., N. and S. of stone 5½ ft. dist., and raised a mound of earth 1½ ft. high, 3½ ft. base.
79.90	The corner to sections 10, 11, 14 & 15.
	Land hilly and level.
	Soil 2nd. & 3rd. rate
	Vegetation Sagebrush & Bunchgrass.

Township 28 North Range 34 West

6th Principal Meridian.

Chains	
	North, between Sections 10 and 11.
	Variation 14° 30' East.
	Over level land
11.20	Cross Road, bears, E. & W.
32.60	Cross Soup River 30 lks. wide, Course East. and ascend.
40.00	Set a post 3 ft. long, 3 ins. diam. 12 ins. in the ground, for ¼ Sec. Cor., marked ¼ S. on W. face, dug pits, 18 x 18 x 12 ins., E. and W. of post 5½ ft. dist., and raised a mound of earth 1½ ft. high, 3½ ft. base around post.
73.00	Top of Hill bears E. & W. and descend.
80.00	Set a post 4 ft. long, 4 ins. square, 12 ins. in the ground, for Cor. to Secs. 2, 3, 10 & 11 marked T. 28 N S. 2 on N. E., R. 34 W., S. 11 on S. E., S. 10 on S. W and S. 3 on N. W. face, with 4 notches on S. and 2 notches on E. edges; dug pits, 18 x 18 x 12 ins. in each Sec., 5½ ft. dist., and raised a mound of earth 2 ft. high, 4½ ft. base around post.
	Land hilly and level.
	Soil 2nd. & 3rd. rate
	Vegetation Sagebrush & Bunchgrass.

Township 28 North Range 34 West

6th Principal Meridian.

Chains	
	East, on a random line between Sections 2 and 11.
	Variation 14° 25′ East.
	Over broken land.
40.00	*Set temporary ¼ sec. cor.*
80.21	*Intersect N. & S. line, 17 lks. South of cor. to secs. 1, 2, 11 & 12 from which corner, I run S. 89° 53′ W. on a true line between sections 2 & 11*
	Variation 14° 25′ East.
40.10	*Set a sand stone 14 x 11 x 3 ins., 9 ins. in the ground, for ¼ Sec. Cor., marked ¼ on N. face, dug pits, 18 x 18 x 12 ins., N. and S. of stone 5½ ft. dist., and raised a mound of earth 1½ ft. high, 3½ ft. base.*
80.21	*The corner to sections 2, 3, 10 & 11*
	Land hilly
	Soil 2nd. & 3rd. rate
	Vegetation Sagebrush & Bunchgrass.

Township 28 North Range 34 West

6th Principal Meridian

Chains	
	North, on a ~~random~~ true line between Sections 2 and 3.
	Variation 14° 25′ East.
	Over broken land.
40.00	*Set a sand stone 14 x 7 x 8 ins., 9 ins. in the ground, for ¼ Sec. Cor., marked ¼ on N. face, dug pits, 18 x 18 x 12 ins., E. and W. of stone 5½ ft. dist., and raised a mound of earth 1½ ft. high, 3½ ft. base.*
81.14	*Intersect the 7th. Standard Parallel North at a point 2.78 chs. West of Standard ¼ Sec. Cor. on S. B. Secs. 36 and . T. 28 N. R. 34 W. at which point I.*
	Set a post, 4 ft. long, 4 ins. square, 12 ins. in the ground, for Closing Cor. to Secs. 2 and 3 marked C. C. T. 29 N. R. 34 W., on S. S. 2 on E. and S. 3 on W. faces, with 2 notches on E. and 4 notches on W. faces, dug pits 18 x 18 x 12 ins. S. E. & W. of post, 5½ ft. dist. and raised a mound of earth 2 ft. high, 4½ ft. base around post.
	Land hilly
	Soil 2nd. & 3rd. rate
	Vegetation Sagebrush & Bunchgrass.

Township 28 North Range 34 West

6th Principal Meridian.

From the corner to sections, 3. 4, 33 & 34
which is a mound and pits with post in E pit. I run

Chains	North, between Sections 33 and 34.
	Variation 14° 35' East.
	Descend.
40.00	Set a sand stone 16 x 9 x 7 ins., 12 ins. in the ground, for ¼ Sec. Cor., marked ¼ on W. face, dug pits, 18 x 18 x 12 ins., E. and W. of stone 5½ ft. dist., and raised a mound of earth 1½ ft. high, 3½ ft. base.
60.00	Cross Wash, 2.00 lks. wide, Course E & W and ascend.
80.00	Set a post 4 ft. long, 4 ins. square, 12 ins. in the ground, for Cor. to Secs. 27, 28, 33 & 34 marked T. 28 N. S. 27, on N. E., R. 34 W, S. 34 on S. E., S. 33 on S. W and S. 28 on N. W. face, with 1 notch on S. and 3 notches on E. edges; dug pits, 18 x 18 x 12 ins. in each Sec., 5½ ft. dist., and raised a mound of earth 2 ft. high, 4½ ft. base around post.
	Land hilly
	Soil 2nd. & 3rd. rate
	Vegetation Sagebrush & Bunchgrass.

Township 28 North Range 34 West

6th Principal Meridian.

Chains	East, on a random line between Sections 27 and 34
	Variation 14° 40' East.
	Over broken land.
40.00	Set temporary ¼ sec. cor.
79.83	Intersect N. & S. line, 10 lks. South of cor. to secs. 26, 27, 34 & 35 from which corner, I run S. 89° 56' W. on a true line between sections 27 & 34
	Variation 14° ~~30~~ 40' East.
39.92	Set a sand stone 12 x 9 x 6 ins., 8 ins. in the ground, for ¼ Sec. Cor., marked ¼ on N. face, dug pits, 18 x 18 x 12 ins., N. and S. of stone 5½ ft. dist., and raised a mound of earth 1½ ft. high, 3½ ft. base.
79.83	The corner to sections 27, 28, 33 & 34
	Land hilly
	Soil 2nd. & 3rd. rate
	Vegetation Sagebrush & Bunchgrass.

Township 28 North Range 34 West

6th Principal Meridian.

Chains	North, between Sections 27 and 28.
	Variation 14° 40' East.
	Ascend.
40.00	Set a sand stone 11 x 8 x 6 ins., 8 ins. in the ground, for ¼ Sec. Cor., marked ¼ on W. face, dug pits, 18 x 18 x 12 ins., E. and W. of stone 5½ ft. dist., and raised a mound of earth 1½ ft. high, 3½ ft. base.
46.00	Top of Hill bears E. & W. and descend.
66.00	Enter Flat bears E. & W.
80.00	Set a post 4 ft. long, 4 ins. square, 12 ins. in the ground, for Cor. to Secs. 21, 22, 27 & 28 marked T. 28 N. S. 22 on N. E., R 34 W., S. 27 on S. E., S. 28 on S. W. and S. 21 on N. W. face, with 2 notches on S. and 3 notches on E. edges; dug pits, 18 x 18 x 12 ins. in each Sec., 5½ ft. dist., and raised a mound of earth 2 ft. high, 4½ ft. base around post.
	Land hilly and level.
	Soil 2nd. & 3rd rate
	Vegetation Sagebrush & Bunchgrass.

Township 28 North Range 34 West

6th Principal Meridian.

Chains	East on a random line between Sections 22 and 27.
	Variation 14° 40' East.
	Over level land.
25.00	Ascend. along N. slope of hill.
40.00	Set temporary ¼ sec. cor.
79.62 / 80.41	Intersect N. & S. line, 31 lks. ~~South~~ North of cor. to secs. 22, 23, 26 & 27 from which corner, I run N. 89° 47' W. on a true line between sections 22 & 27.
	Variation 14° 40' East.
39.81 / 40.21	Set a sand stone 11 x 8 x 4 ins., 8 ins. in the ground, for ¼ Sec. Cor., marked ¼ on N. face, dug pits, 18 x 18 x 12 ins., N. and S. of stone 5½ ft. dist., and raised a mound of earth 1½ ft. high, 3½ ft. base.
79.62 / 80.41	The corner to sections 21, 22, 27 & 28
	Land hilly and level.
	Soil 2nd. & 3rd rate
	Vegetation Sagebrush & Bunchgrass.
	I carefully examined the adjustments of my solar compass to-day, particularly the latitude and reversing apparatus, and found them correct.
	Nov. 8, 1882

Township 28 North Range 34 West

6th Principal Meridian.

Chains	North, between Sections 21 and 22.
	Variation 14° 30' East.
	Over rolling land.
36.00	*Ascend.*
40.00	*Set a* sand *stone 11 x 8 x 3 ins., 8 ins. in the ground, for ¼ Sec. Cor., marked ¼ on* W. *face, dug pits, 18 x 18 x 12 ins.,* E. *and* W. *of stone 5½ ft. dist., and raised a mound of earth 1½ ft. high, 3½ ft. base.*
50.00	*Top of Hill bears* S. 80 W & N. 80 E. *and descend.*
74.50	*Enter Flat bears* N. W. & S. E.
80.00	***Set a post 4 ft. long, 4 ins. square, 12 ins. in the ground, for Cor. to Secs. 15, 16, 21 & 22 marked T. 28 N. S. 15, on N. E., R. 34 W., S. 22 on S. E., S. 21 on S. W. and S. 16 on N. W. face, with 3 notches on S. and 3 notches on E. edges; dug pits, 18 x 18 x 12 ins. in each Sec., 5½ ft. dist., and raised a mound of earth 2 ft. high, 4½ ft. base around post.***
	Land hilly and level.
	Soil 2nd. & 3rd. rate
	Vegetation Sagebrush & Bunchgrass.

Township 28 North Range 34 West

6th Principal Meridian.

Chains	East, on a random line between Sections 15 and 22.
	Variation 14° 45' East.
	Over level land
40.00	*Set temporary ¼ sec. cor.*
79.78	*Intersect N. & S. line, 8 lks.* North *of cor. to secs. 15, 16, 21 & 22 from which corner, I run* N. 89° 57' W. *on a true line between sections 15 & 22.*
	Variation 14° 45' East.
39.89	*Set a* sand *stone 10 x 10 x 8 ins., 7 ins. in the ground, for ¼ Sec. Cor., marked ¼ on* N. *face, dug pits, 18 x 18 x 12 ins.,* N. *and* S. *of stone 5½ ft. dist., and raised a mound of earth 1½ ft. high, 3½ ft. base.*
79.78	*The corner to sections 15, 16, 21 & 22*
	Land level.
	Soil 2nd. & 3rd. rate
	Vegetation Sagebrush & Bunchgrass.

Township 28 North Range 34 West

6th Principal Meridian.

Chains	
	North, between Sections 15 and 16.
	Variation 14° 40′ East.
	Over level land
30.00	*Leave Flat bears N. W. & S. E. and ascend.*
40.00	*Set a* sand *stone 14 x 12 x 6 ins., 9 ins. in the ground, for ¼ Sec. Cor., marked ¼ on W. face, dug pits, 18 x 18 x 12 ins., E. and W. of stone 5½ ft. dist., and raised a mound of earth 1½ ft. high, 3½ ft. base.*
60.60	*Top of Ridge, bears E. & W. and descend.*
80.00	*Set a post 4 ft. long, 4 ins. square, 12 ins. in the ground, for Cor. to Secs. 9, 10, 15 & 16 marked T. 28 N. S. 10 on N. E., R. 34 W., S. 15 on S. E., S. 16 on S. W. and S. 9 on N. W. face, with 4 notches on S. and 3 notches on E. edges; dug pits, 18 x 18 x 12 ins. in each Sec., 5½ ft. dist., and raised a mound of earth 2 ft. high, 4½ ft. base around post.*
	Land level. and *hilly*
	Soil 2nd. & 3rd rate
	Vegetation Sagebrush & Bunchgrass.

Township 28 North Range 34 West

6th Principal Meridian.

Chains	
	East, on a random line between Sections 10 and 15.
	Variation 14° 30″ East.
	Over broken land.
40.00	*Set temporary ¼ sec. cor.*
79.89	*Intersect N. & S. line, 22 lks.* South *of cor. to secs. 10, 11, 14 & 15 from which corner, I run S. 89° 51′ W. on a true line between sections 10 & 15*
	Variation 14° 30′ East.
39.95	*Set a* sand *stone 14 x 7 x 3 ins., 9 ins. in the ground, for ¼ Sec. Cor., marked ¼ on N. face, dug pits, 18 x 18 x 12 ins., N. and S. of stone 5½ ft. dist., and raised a mound of earth 1½ ft. high, 3½ ft. base.*
79.89	*The corner to sections 9, 10, 15 & 16*
	Land hilly
	Soil 2nd. & 3rd rate
	Vegetation Sagebrush & Bunchgrass.

Township 28 North Range 34 West
6th Principal Meridian.

Chains	North, between Sections 9 and 10.
	Variation 14° 30' East.
	Descend.
10.00	Enter Flat bears E. & W.
12.60	Cross Road, bears, E. & W.
21.20	Cross Lost River 20 lks. wide, Course East.
40.00	Set a sand stone 8 x 11 x 6 ins., 5 ins. in the ground, for ¼ Sec. Cor., marked ¼ on W. face, dug pits, 18 x 18 x 12 ins., E. and W. of stone 5½ ft. dist., and raised a mound of earth 1½ ft. high, 3½ ft. base.
	Leave Flat bears S. W. & N. E. and ascend.
80.00	Set a post 4 ft. long, 4 ins. square, 12 ins. in the ground, for Cor. to Secs. 3, 4, 9 & 10 marked T. 28 N. S. 3 on N. E., R. 34 W. S. 10 on S. E., S. 9 on S. W and S. 4 on N. W. face, with 5 notches on S. and 3 notches on E. edges; dug pits, 18 x 18 x 12 ins. in each Sec., 5½ ft. dist., and raised a mound of earth 2 ft. high, 4½ ft. base around post.

Land level. & hilly
Soil 2nd. & 3rd rate
Vegetation Sagebrush and Bunchgrass

Township 28 North Range 34 West
6th Principal Meridian.

Chains	East on a random line between Sections 3 and 10.
	Variation 14° 20' East.
	Ascend.
40.00	Set temporary ¼ sec. cor.
79.63	Intersect N. & S. line, 27 lks. North of cor. to secs. 2, 3, 10 & 11 from which corner, I run N. 89° 48' W. on a true line between sections 3 & 10
	Variation 14° 28' East.
39.82	Set a sand stone 9 x 9 x 7 ins., 6 ins. in the ground, for ¼ Sec. Cor., marked ¼ on N. face, dug pits, 18 x 18 x 12 ins., N. and S. of stone 5½ ft. dist., and raised a mound of earth 1½ ft. high, 3½ ft. base.
79.63	The corner to sections 3, 4, 9 & 10

Land hilly
Soil 2nd. & 3rd. rate
Vegetation Sagebrush & Bunchgrass.

Township 28 North Range 34 West

6th Principal Meridian.

Chains

North, on a ~~random~~ true line between Sections 3 and 4.

Variation 14° 20' East.

Over broken land.

32.00 Enter Flat bears E. & W.

40.00 Set a sand stone 11 x 4 x 3 ins., 8 ins. in the ground, for ¼ Sec. Cor., marked ¼ on W. face, dug pits, 18 x 18 x 12 ins., E. and W. of stone 5½ ft. dist., and raised a mound of earth 1½ ft. high, 3½ ft. base.

61.00 Leave Flat bears E & W. and ascend.

81.30 Intersect the 7th Standard Parallel North at a point 3.00 chs. West of Standard ¼ Sec. Cor. on S.B. Secs 35 ~~and~~ T. 29 N. R. 34 W. at which point I.

Set a post, 4 ft. long, 4 ins. square, 12 ins. in the ground, for Closing Cor. to Secs. 3 and 4 marked C. C. T. 29 N. R. 34 W. on S S. 3 on E. and S. 4 on W. faces, with 3 notches on E and 3 notches on W. faces, dug pits 18 x 18 x 12 ins. S. E. & W. of post, 5½ ft. dist. and raised a mound of earth 2 ft. high, 4½ ft. base around post.

Land level. & hilly

Soil 2nd. & 3rd rate

Vegetation Sagebrush & Bunchgrass

Township 28 North Range 34 West

6th Principal Meridian.

From the corner to sections, 4, 5, 32, & 33 which is a mound and pits with post in E pit. [illegible]

Chains

North, between Sections 32 and 33.

Variation 14° 26' East.

Descend.

40.00 Set a sand stone 12 x 9 x 6 ins., 8 ins. in the ground, for ¼ Sec. Cor., marked ¼ on W. face, dug pits, 18 x 18 x 12 ins., E. and W. of stone 5½ ft. dist., and raised a mound of earth 1½ ft. high, 3½ ft. base.

67.00 Cross Wash, 200 lks. wide, Course E & W. and ascend.

80.00 Set a post 4 ft. long, 4 ins. square, 12 ins. in the ground, for Cor. to Secs. 28, 29, 32 & 33 marked T. 28 N. S. 28 on N. E., R 34 W., S. 33 on S. E., S. 32 on S. W. and S. 29 on N. W. face, with 1 notch on S. and 4 notches on E. edges; dug pits, 18 x 18 x 12 ins. in each Sec., 5½ ft. dist., and raised a mound of earth 2 ft. high, 4½ ft. base around post.

Land hilly

Soil 2nd. & 3rd rate

Vegetation Sagebrush & Bunchgrass.

Township 28 North Range 34 West

6th Principal Meridian.

Chains	East, on a random line between Sections 28 and 33. Variation 14° 20' East.
	Over broken land.
40.00	Set temporary ¼ sec. cor.
79.91	Intersect N. & S. line, 13 lks. North of cor. to secs. 27, 28, 33 & 34 from which corner, I run N. 89° 54' W. on a true line between sections 28 & 33
	Variation 14° ~~40'~~ 20' East.
39.95	Set a Sand stone 14 x 6 x 9 ins., 9 ins. in the ground, for ¼ Sec. Cor., marked ¼ on N. face, dug pits, 18 x 18 x 12 ins. N. and S. of stone 5½ ft. dist., and raised a mound of earth 1½ ft. high, 3½ ft. base.
79.91	The corner to sections 28, 29, 32 & 33.
	Land hilly
	Soil 2nd. & 3rd rate
	Vegetation Sagebrush & Bunchgrass.

Township 28 North Range 34 West

6th Principal Meridian

Chains	North, between Sections 28 and 29. Variation 14° 20' East.
	Ascend.
40.00	Set a Sand stone 11 x 6 x 3 ins., 8 ins. in the ground, for ¼ Sec. Cor., marked ¼ on W. face, dug pits, 18 x 18 x 12 ins., E. and W. of stone 5½ ft. dist., and raised a mound of earth 1½ ft. high, 3½ ft. base.
60.00	Top of Hill bears E. & W. and descend.
73.00	Enter Flat bears E. & W.
80.00	Set a post 4 ft. long, 4 ins. square, 12 ins. in the ground, for Cor. to Secs. 20, 21, 28 & 29 marked T. 28 N. S. 21 on N. E., R 34 W. S. 28 on S. E., S. 29 on S. W. and S. 20 on N. W. face, with 2 notches on S. and 4 notches on E. edges; dug pits, 18 x 18 x 12 ins. in each Sec., 5½ ft. dist., and raised a mound of earth 2 ft. high, 4½ ft. base around post.
	Land hilly & level.
	Soil 2nd. & 3rd rate
	Vegetation Sagebrush & Bunchgrass.
	Nov. 9. 1882.

Township 28 North Range 34 West
6th Principal Meridian.

Chains	East, on a random line between Sections 21 and 28. Variation 14° 15' East.
	Over level land
40.00	Set temporary ¼ sec. cor.
79.88	Intersect N. & S. line, 15 lks. South of cor. to secs. 21, 22, 27, & 28 from which corner, I run S. 89° 54' W. on a true line between sections 21 & 28 Variation 14° ~~30~~ 15' East.
39.94	Set a sand stone 12 x 9 x 11 ins., 8 ins. in the ground, for ¼ Sec. Cor., marked ¼ on N. face, dug pits, 18 x 18 x 12 ins., N. and S. of stone 5½ ft. dist., and raised a mound of earth 1½ ft. high, 3½ ft. base.
79.88	The corner to sections 20, 21, 28 & 29.
	Land level.
	Soil 2nd. & 3rd rate
	Vegetation Sagebrush & Bunchgrass.

Township 28 North Range 34 West
6th Principal Meridian

Chains	North, between Sections 20 and 21. Variation 14° 15' East.
	Over level land
30.00	Leave Flat bears S. 70 W & N. 70 E. and ascend.
40.00	Set a sand stone 14 x 10 x 8 ins., 9 ins. in the ground, for ¼ Sec. Cor., marked ¼ on W. face, dug pits, 18 x 18 x 12 ins., E. and W. of stone 5½ ft. dist., and raised a mound of earth 1½ ft. high, 3½ ft. base.
68.00	Top of Ridge, bears E. & W. and descend.
80.00	Set a post 4 ft. long, 4 ins. square, 12 ins. in the ground, for Cor. to Secs. 16, 17, 20 & 21. marked T. 28 N. S. 16, on N. E., R 34 W. S. 21 on S. E., S. 20 on S. W. and S. 17 on N. W. face, with 3 notches on S. and 4 notches on E. edges; dug pits, 18 x 18 x 12 ins. in each Sec., 5½ ft. dist., and raised a mound of earth 2 ft. high, 4½ ft. base around post.
	Land level. ~~3000~~ lbs. & 5000 lbs. mountainous.
	Soil 2nd & 3rd rate
	Vegetation Sagebrush & Bunchgrass.

Township 28 North Range 34 West

6th Principal Meridian.

Chains	East, on a random line between Sections 16 and 21. Variation 14° 40' East.
	Ascend.
3.30	*Top of Spur, bears N. W. & S. E. and descend.*
40.00	*Set temporary ¼ sec. cor.*
48.00	*Cross Wash, 200 lks. wide, Course N. and ascend.*
71.00	*Top of Spur, bears N. E. & S. W. and descend.*
75.00	*Enter Flat bears N. W. & S. E.*
79.79	*Intersect N. & S. line, 44 lks. South of cor. to secs. 15, 16, 21 & 22 from which corner, I run S. 89° 41' W. on a true line between sections 16 & 21*
	Variation 14° ~~30'~~ 40' East.
39.89	*Set a sand stone 14 x 9 x 3 ins., 9 ins. in the ground, for ¼ Sec. Cor., marked ¼ on N. face, dug pits, 18 x 18 x 12 ins., N. and S. of stone 5½ ft. dist., and raised a mound of earth 1½ ft. high, 3½ ft. base.*
79.79	*The corner to sections 16, 17, 20 & 21*
	Land mountainous. 73.00 chs. & 6.79 chs. level.
	Soil 2nd. & 3rd. rate
	Vegetation Sagebrush & Bunchgrass.

Township 28 North Range 34 West

6th Principal Meridian.

Chains	North, between Sections 16 and 17. Variation 14° 30' East.
	Descend.
11.00	*Enter Flat bears N. W. & S. E.*
26.00	*Cross Road, bears, N. 70 E. & S. 70 W.*
40.00	*Set a post 3 ft. long, 3 ins. diam. 12 ins. in the ground, for ¼ Sec. Cor., marked ¼ S. on W. face, dug pits, 18 x 18 x 12 ins., E. and W. of post 5½ ft. dist., and raised a mound of earth 1½ ft. high, 3½ ft. base around post.*
60.00	*Leave Flat bears E. & W. and ascend.*
74.00	*Top of Hill bears E. & W. and descend.*
80.00	*Set a post 4 ft. long, 4 ins. square, 12 ins. in the ground, for Cor. to Secs. 8, 9, 16 & 17 marked T. 28 N. S. 9, on N. E., R 34 W. S. 16 on S. E. S. 17 on S. W. and S. 8 on N. W. face, with 4 notches on S. and 4 notches on E. edges; dug pits, 18 x 18 x 12 ins. in each Sec., 5½ ft. dist., and raised a mound of earth 2 ft. high, 4½ ft. base around post.*
	Land level. & hilly
	Soil 2nd. & 3rd rate
	Vegetation Sagebrush & Bunchgrass.

Township 28 North Range 34 West

6th Principal Meridian.

Chains	East, on a random line between Sections 9 and 16. Variation 14° 40' East.
	Descend.
10.00	*Enter Flat bears* N. E. & S. W.
27.00	*Cross Creek, 30 lks. wide, Course* N. 60 E.
40.00	*Set temporary ¼ sec. cor.*
54.00	*Cross Road, bears,* N. 60 E. & S. 60 W.
60.00	*Leave Flat bears* N. E. & S. W. *and ascend.*
74.00	*Top of Spur, bears* N. W. & S. E. *and descend.*
79.94	*Intersect N. & S. line, 13 lks.* North *of cor. to secs.* 9, 10, 15 & 16 *from which corner, I run* N. 89° 54' W. *on a true line between sections* 9 & 16
	Variation 14° ~~30~~ 40' *East.*
39.97	*Set a* sand *stone 14 x 11 x 8 ins., 9 ins. in the ground, for ¼ Sec. Cor., marked ¼ on* N. *face, dug pits, 18 x 18 x 12 ins.,* N. *and* S. *of stone 5½ ft. dist., and raised a mound of earth 1½ ft. high, 3½ ft. base.*
79.94	*The corner to sections* 8, 9, 16 & 17
	Land 50.00 lks. *level.* & 29.94 lks. *mountainous.*
	Soil 2nd & 3rd *rate*
	Vegetation Sagebrush & Bunchgrass.

Township 28 North Range 34 West

6th Principal Meridian.

Chains	North, between Sections 8 and 9. Variation 14° 40' East.
	Descend.
14.00	*Enter Flat bears* E. & W.
15.00	*Cross* Loup River *30 lks. wide, Course* East.
18.00	*Leave Flat bears* N. W. & S. E. *and ascend.*
37.00	*Cross Road, bears,* N. 50° W. & S. 50° E.
40.00	*Set a* sand *stone 11 x 9 x 6 ins., 8 ins. in the ground, for ¼ Sec. Cor., marked ¼ on* W. *face, dug pits, 18 x 18 x 12 ins.,* E. *and* W. *of stone 5½ ft. dist., and raised a mound of earth 1½ ft. high, 3½ ft. base.*
43.00	*Top of Hill bears* E. & W. *and descend.*
58.00	*Enter Flat bears* E. & W.
67.00	*Leave Flat bears* E. & W. *and ascend.*
80.00	*Set a post 4 ft. long, 4 ins. square, 12 ins. in the ground, for Cor. to Secs.* 4, 5, 8 & 9 *marked T.* 28 N. S. 4 *on N. E., R.* 34 W. S. 9 *on S. E.* S. 8 *on S. W. and* S. 5 *on N. W. face, with* 5 *notches on S. and* 4 *notches on E. edges; dug pits, 18 x 18 x 12 ins. in each Sec., 5½ ft. dist., and raised a mound of earth 2 ft. high, 4½ ft. base around post.*
	Land level. & *hilly*
	Soil 2nd & 3rd *rate*
	Vegetation Sagebrush & Bunchgrass.

Chains	East, on a random line between Sections 4 and 9. Variation 14° 30′ East.
	Over rolling land.
40.00	Set temporary ¼ sec. cor.
79.61	Intersect N. & S. line, 20 lks. South of cor. to secs. 3, 4, 9 & 10 from which corner, I run S. 89° 57′ W. on a true line between sections 4 & 9 Variation 14° ~~20~~ 30′ East.
39.81	Set a sand stone 4 x 9 x 8 ins., 3 ins. in the ground, for ¼ Sec. Cor., marked ¼ on N. face, dug pits, 18 x 18 x 12 ins., N. and S. of stone 5½ ft. dist., and raised a mound of earth 1½ ft. high, 3½ ft. base.
79.61	The corner to sections 4, 5, 8 & 9.
	Land rolling.
	Soil 2nd. & 3rd rate
	Vegetation Sagebrush & Bunchgrass.

Chains	North, on a ~~random~~ true line between Sections 4 and 5. Variation 14° 30′ East.
	Ascend.
27.00	Top of Ridge, bears N. W. & S. E. and descend.
40.00	Set a sand stone 9 x 9 x 6 ins., 6 ins. in the ground, for ¼ Sec. Cor., marked ¼ on W. face, dug pits, 18 x 18 x 12 ins., E. and W. of stone 5½ ft. dist., and raised a mound of earth 1½ ft. high, 3½ ft. base.
61.00	Cross Wash, 100 lks. wide, Course W. and ascend.
81.40	Intersect the 7th Standard Parallel North at a point 2.92 chs. West of ¼ Sec. Cor. on S.B. Standard Secs. 34 ~~and~~ T. 28 N. R. 34 W. at which point I.
	Set a post, 4 ft. long, 4 ins. square, 12 ins. in the ground, for Closing Cor. to Secs. 4 and 5 marked C. C. T. 28 N. R. 34 W., on S. S. 4 on E. and S. 4 on W. faces, with 4 notches on E. and 2 notches on W. faces, dug pits 18 x 18 x 12 ins. S. E & W. of post, 5½ ft. dist. and raised a mound of earth 2 ft. high, 4½ ft. base around post.
	Land mountainous. 80.40 chs. and 1.00 chs. level.
	Soil 2nd. & 3rd rate
	Vegetation Sagebrush & Bunchgrass.
	I carefully examined the adjustments of my solar compass to-day, particularly the latitude and reversing apparatus, and found them correct. Nov. 10, 1882.

Township 28 North Range 34 West

6th Principal Meridian.

Chains	
	~~From the corner to sections,~~ 5, 6, 31 & 32 which is a mound and pits with post in & pit. 9 mm North, between Sections 31 and 32.
	Variation 14° 20' East.
	Descend.
40.00	Set a sand stone 16 x 9 x 7 ins., 12 ins. in the ground, for ¼ Sec. Cor., marked ¼ on W. face, dug pits, 18 x 18 x 12 ins., E. and W., of stone 5½ ft. dist., and raised a mound of earth 1½ ft. high, 3½ ft. base.
57.00	Cross low Sag and ascend.
80.00	Set a post 4 ft. long, 4 ins. square, 12 ins. in the ground, for Cor. to Secs. 29, 30, 31 & 32 marked T. 28 N., S. 29, on N. E., R. 34 W., S. 32 on S. E., S. 31 on S. W. and S. 30 on N. W. face, with 1 notch on S. and 5 notches on E. edges; dug pits, 18 x 18 x 12 ins. in each Sec., 5½ ft. dist., and raised a mound of earth 2 ft. high, 4½ ft. base around post.
	Land hilly
	Soil 2nd. & 3rd. rate
	Vegetation Sagebrush & Bunchgrass.

Township 28 North Range 34 West

6th Principal Meridian.

Chains	
	East, on a random line between Sections 29 and 32.
	Variation 14° 30' East.
	Over broken land.
40.00	Set temporary ¼ sec. cor.
80.14	Intersect N. & S. line, 59 lks. North of cor. to secs. 28, 29, 32 & 33 from which corner, I run N. 89° 35' W. on a true line between sections 29 & 32
	Variation 14° ~~20~~ 30' East.
40.07	Set a sand stone 11 x 9 x 6 ins., 8 ins. in the ground, for ¼ Sec. Cor., marked ¼ on N. face, dug pits, 18 x 18 x 12 ins., N. and S., of stone 5½ ft. dist., and raised a mound of earth 1½ ft. high, 3½ ft. base.
80.14	The corner to sections 29, 30, 31 & 32
	Land hilly
	Soil 2nd. & 3rd. rate
	Vegetation Sagebrush & Bunchgrass.

Township 28 North Range 34 West

6th Principal Meridian.

Chains	
	West, on a random line between Sections 30 and 31.
	Variation 14° 30′ East.
	Over broken land.
40.00	*Set temporary ¼ sec. cor.*
83.00	*Intersect W. B. of Tp. 68 lks. North of cor. to secs. 25, 30 31 & 36 from which corner, I run N. 89° 31′ E on a true line, between sections 30 & 31*
	Variation 14° 30′ East.
43.00	*Set a sand stone 16 x 9 x 8 ins., 12 ins. in the ground, for ¼ Sec. Cor., marked ¼ on N. face, dug pits, 18 x 18 x 12 ins., N. and S. of stone 5½ ft. dist., and raised a mound of earth 1½ ft. high, 3½ ft. base.*
83.00	*The corner to sections 29, 30, 31 & 32.*
	Land hilly
	Soil 2nd. & 3rd. rate
	Vegetation Sagebrush & Bunchgrass.

Township 28 North Range 34 West

6th Principal Meridian

Chains	
	North, between Sections 29 and 30.
	Variation 14° 30′ East.
	Ascend.
40.00	*Set a sand stone 12 x 9 x 3 ins., 8 ins. in the ground, for ¼ Sec. Cor., marked ¼ on W. face, dug pits, 18 x 18 x 12 ins., E. and W. of stone 5½ ft. dist., and raised a mound of earth 1½ ft. high, 3½ ft. base.*
60.00	*Top of Hill bears E. & W. and descend.*
69.00	*Cross Wash, 200 lks. wide, Course E. & W. and ascend.*
80.00	*Set a post 4 ft. long, 4 ins. square, 12 ins. in the ground, for Cor. to Secs. 19, 20, 29 & 30 marked T. 28 N. S. 20, on N. E., R 34 W. S. 29 on S. E., S. 30 on S. W. and S. 19 on N. W. face, with 2 notches on S. and 5 notches on E. edges; dug pits, 18 x 18 x 12 ins. in each Sec., 5½ ft. dist., and raised a mound of earth 2 ft. high, 4½ ft. base around post.*
	Land hilly
	Soil 2nd. & 3rd rate
	Vegetation Sagebrush & Bunchgrass.

Township 28 North Range 34 West

6th Principal Meridian.

Chains	East, on a random line between Sections 20 and 29. Variation 14° 30' East.
	Ascend.
3.00	Top of Hill bears N. E. & S. W. and descend.
28.00	Enter Flat bears N. E. & S. W.
40.00	Set temporary ¼ sec. cor.
79.71	Intersect N. & S. line, 55 lks. North of cor. to secs. 20, 21, 28 & 29 from which corner, I run N. 89° 36' W. on a true line between sections 20 & 29 Variation 14° ~~15~~ 30' East.
39.85	Set a post 3 ft. long, 3 ins. diam. 12 ins. in the ground, for ¼ Sec. Cor., marked ¼ S. on N. face, dug pits, 18 x 18 x 12 ins., N. and S. of post 5½ ft. dist., and raised a mound of earth 1½ ft. high, 3½ ft. base around post.
79.71	The corner to sections 19, 20, 29 & 30 Land hilly & level. Soil 2nd. & 3rd rate Vegetation Sagebrush & Bunchgrass.

Township 28 North Range 34 West

6th Principal Meridian.

Chains	West, on a random line between Sections 19 and 30. Variation 14° 30' East.
	Over broken land.
40.00	Set temporary ¼ sec. cor.
82.75	Intersect W. B. of Tp. 40 lks. North of cor. to secs. 19, 24, 25 & 30 from which corner, I run N 89° 43' E on a true line, between sections 19 & 30 Variation 14° ~~15~~ 30' East.
42.75	Set a sand stone 11 x 9 x 6 ins., 8 ins. in the ground, for ¼ Sec. Cor., marked ¼ on N. face, dug pits, 18 x 18 x 12 ins., N. and S. of stone 5½ ft. dist., and raised a mound of earth 1½ ft. high, 3½ ft. base.
82.75	The corner to sections 19, 20, 29 & 30 Land hilly Soil 2nd. & 3rd rate Vegetation Sagebrush & Bunchgrass.

Township 28 North Range 34 West

6th Principal Meridian.

Chains	North, between Sections 19 and 20. Variation 14° 30' East.
	Ascend.
31.00	*Top of Ridge, bears N. E. & S. W. and descend.*
40.00	*Set a sand stone 11 x 6 x 7 ins., 8 ins. in the ground, for ¼ Sec. Cor., marked ¼ on W. face, dug pits, 18 x 18 x 12 ins., E. and W. of stone 5½ ft. dist., and raised a mound of earth 1½ ft. high, 3½ ft. base.*
80.00	*Set a post 4 ft. long, 4 ins. square, 12 ins. in the ground, for Cor. to Secs. 17, 18, 19, 20 marked T. 28 N. S. 17. on N. E., R 34 W, S. 20 on S. E.. S. 19 on S. W and S. 18 on N. W. face, with 3 notches on S. and 5 notches on E. edges; dug pits, 18 x 18 x 12 ins. in each Sec., 5½ ft. dist., and raised a mound of earth 2 ft. high, 4½ ft. base around post.*
	Land mountainous.
	Soil 2nd. & 3rd. rate
	Vegetation Sagebrush & Bunchgrass.

Township 28 North Range 34 West

6th Principal Meridian.

Chains	East, on a random line between Sections 17 and 20. Variation 14° 20' East.
	Ascend.
30.00	*Top of Spur, bears N. W. & S. E. and descend.*
40.00	*Set temporary ¼ sec. cor.*
40.50	*Cross low Sag and ascend.*
43.00	*Top of Spur, bears N. & S. and descend.*
65.00	*Cross Wash, 150 lks. wide, Course N. & S. and ascend.*
79.83	*Intersect N. & S. line, 7 lks. North of cor. to secs. 16, 17, 20 & 21. from which corner, I run N. 89° 57' W. on a true line between sections 17 & 20*
	Variation 14° ~~30'~~ 20' East.
39.92	*Set a post 3 ft. long, 3 ins. diam. 12 ins. in the ground, for ¼ Sec. Cor., marked ¼ S. on N. face, dug pits, 18 x 18 x 12 ins., N. and S. of post 5½ ft. dist., and raised a mound of earth 1½ ft. high, 3½ ft. base around post.*
79.83	*The corner to sections 17, 18, 19 & 20.*
	Land mountainous. 78.33 lks. and 1.50 lks. level.
	Soil 2nd. & 3rd rate
	Vegetation Sagebrush & Bunchgrass.
	Nov. 11, 1882.

Chains	West, on a random line between Sections 18 and 19.
	Variation 14° 20' East.
	Descend.
6.50	*Enter Flat bears N. E. & S. W.*
11.40	*Cross Road, bears, N. 70 E. & S. 70 W.*
40.00	*Set temporary ¼ sec. cor. and*
	Leave Flat bears N. E. & S. W. and ascend.
82.41	*Intersect W. B. of Tp. 16 lks. North of cor. to secs. 13, 18, 19 & 24 from which corner, I run N. 89° 53' E on a true line, between sections 18 & 19*
	Variation 14° 25' East.
42.41	*Set a post 3 ft. long, 3 ins. diam. 12 ins. in the ground, for ¼ Sec. Cor., marked ¼ S. on N. face, dug pits, 18 x 18 x 12 ins. N. and S. of post 5½ ft. dist., and raised a mound of earth 1½ ft. high, 3½ ft. base around post.*
82.41	*The corner to sections 17, 18, 19 & 20*
	Land level. & hilly
	Soil 2nd. & 3rd rate
	Vegetation Sagebrush & Bunchgrass.

Chains	North, between Sections 17 and 18.
	Variation 14° 20' East.
	Descend.
3.00	*Cross Road, bears, E. & W.*
3.51	*Cross low Sag and ascend.*
30.00	*Top of Hill bears E & W. and descend.*
40.00	*Set a post 3 ft. long, 3 ins. diam. 12 ins. in the ground, for ¼ Sec. Cor., marked ¼ S. on W. face, dug pits, 18 x 18 x 12 ins., E. and W. of post 5½ ft. dist., and raised a mound of earth 1½ ft. high, 3½ ft. base around post.*
47.00	*Enter Flat bears E. & W.*
51.70	*Cross N. Loup River 30 lks. wide, Course N. 70 E.*
70.00	*Leave Flat bears N. W. & S. E. and ascend.*
80.00	*Set a post 4 ft. long, 4 ins. square, 12 ins. in the ground, for Cor. to Secs. 7, 8, 17 & 18 marked T. 28 N. S. 8 on N. E., R 34 W. S. 17 on S. E., S. 18 on S. W and S. 7 on N. W. face, with 4 notches on S. and 5 notches on E. edges; dug pits, 18 x 18 x 12 ins. in each Sec., 5½ ft. dist., and raised a mound of earth 2 ft. high, 4½ ft. base around post.*
	Land hilly & level.
	Soil 2nd. & 3rd rate
	Vegetation Sagebrush & Bunchgrass.

Township 28 North Range 34 West

6th Principal Meridian.

Chains	East, on a random line between Sections 8 and 17.
	Variation 14° 15' East.
	Descend.
40.00	*Set temporary ¼ sec. cor.*
45.00	*Cross Loup River* 30 *lks. wide, Course N.*
49.50	*Top of Ridge, bears N. W. & S. E. and descend.*
80.08	*Intersect N. & S. line,* 10 *lks. North of cor. to secs.* 8, 9, 16 & 17 *from which corner, I run* N. 89° 56' W. *on a true line between sections* 8 & 17
	Variation 14° ~~40~~ 15' *East.*
40.04	*Set a post 3 ft. long, 3 ins. diam. 12 ins. in the ground, for ¼ Sec. Cor., marked ¼ S. on N. face, dug pits, 18 x 18 x 12 ins. N. and S. of post 5½ ft. dist., and raised a mound of earth 1½ ft. high, 3½ ft. base around post.*
80.08	*The corner to sections* 7, 8, 17 & 18
	Land mountainous.
	Soil 2nd. & 3rd rate
	Vegetation Sagebrush & Bunchgrass.

Township 28 North Range 34 West

6th Principal Meridian.

Chains	West, on a random line between Sections 7 and 18.
	Variation 14° 15' East.
	Descend.
21.00	*Enter Flat bears N. W. & S. E.*
40.00	*Set temporary ¼ sec. cor.*
82.38	*Intersect W. B. of Tp.* 6 *lks. South of cor. to secs.* 7, 12, 13 & 18 *from which corner, I run* S. 89° 57' E. *on a true line, between sections* 7 & 18
	Variation 14° ~~25~~ 15' *East.*
42.38	*Set a post 3 ft. long, 3 ins. diam. 12 ins. in the ground, for ¼ Sec. Cor., marked ¼ S. on N. face, dug pits, 18 x 18 x 12 ins., N. and S. of post 5½ ft. dist., and raised a mound of earth 1½ ft. high, 3½ ft. base around post.*
82.38	*The corner to sections* 7, 8, 17 & 18.
	Land level.
	Soil 2nd. & 3rd rate
	Vegetation Sagebrush & Bunchgrass.

Township 28 North Range 34 West

6th Principal Meridian.

Chains	North, between Sections 7 and 8. Variation 14° 15' East.
	Ascend.
17.00	Top of Ridge, bears N. W. & S. E. and descend.
24.00	Cross Wash, 150 lks. wide, Course E & W. and ascend.
40.00	Set a sand stone 12 x 6 x 3 ins., 8 ins. in the ground, for ¼ Sec. Cor., marked ¼ on W. face, dug pits, 18 x 18 x 12 ins., E. and W. of stone 5½ ft. dist., and raised a mound of earth 1½ ft. high, 3½ ft. base.
59.00	Enter Flat bears S. E. & N. W.
62.40	Cross Loup River 20 lks. wide, Course S.E.
80.00	Set a post 4 ft. long, 4 ins. square, 12 ins. in the ground, for Cor. to Secs. 5, 6, 7 & 8 marked T. 28 N. S. 5, on N. E., R 34 W, S. 8 on S. E., S. 7 on S. W. and S. 6 on N. W. face, with 5 notches on S. and 5 notches on E. edges; dug pits, 18 x 18 x 12 ins. in each Sec., 5½ ft. dist., and raised a mound of earth 2 ft. high, 4½ ft. base around post.

Land 57.50 lks. mountainous. and 22.50 lks. level.

Soil 2nd. & 3rd rate

Vegetation Sagebrush & Bunchgrass.

Township 28 North Range 34 West

6th Principal Meridian.

Chains	East, on a random line between Sections 5 and 8. Variation 14° 15' East.
	Over level land
22.00	Leave Flat bears N. W. & S. E. and ascend.
40.00	Set temporary ¼ sec. cor.
74.50	Top of Spur, bears N. & S. and descend.
79.74	Intersect N. & S. line, 36 lks. North of cor. to secs. 4, 5, 8 & 9 from which corner, I run S. 89° 45' W. on a true line between sections 5 & 8 Variation 14° ~~30'~~ 15' East.
39.87	Set a sand stone 11 x 8 x 4 ins., 8 ins. in the ground, for ¼ Sec. Cor., marked ¼ on N. face, dug pits, 18 x 18 x 12 ins., N. and S. of stone 5½ ft. dist., and raised a mound of earth 1½ ft. high, 3½ ft. base.
79.74	The corner to sections 5, 6 7 & 8

Land level. & hilly

Soil 2nd. & 3rd rate

Vegetation Sagebrush & Bunchgrass.

Chains	West, on a random line between Sections 6 and 7.
	Variation 14° 15' East.
	Over level land
23.00	*Ascend.* gradually.
40.00	*Set temporary ¼ sec. cor.*
82.14	*Intersect W. B. of Tp.* 9 *lks.* North *of cor. to secs. 1, 6, 7 & 12 from which corner, I run N. 89° 56' E on a true line, between sections 6 & 7*
	Variation 14° ~~20'~~ 15' East.
42.14	*Set a* sand *stone 14 x 9 x 6 ins., 9 ins. in the ground, for ¼ Sec. Cor., marked ¼ on N. face, dug pits, 18 x 18 x 12 ins., N. and S. of stone 5½ ft. dist., and raised a mound of earth 1½ ft. high, 3½ ft. base.*
82.14	*The corner to sections 5, 6 7 & 8*
	Land hilly
	Soil 2nd. & 3rd. rate
	Vegetation Sagebrush & Bunchgrass.

Chains	North, on a ~~random~~ true line between Sections 5 and 6.
	Variation 14° 15' East.
	Over level land
9.00	*Ascend.*
40.00	*Set a* sand *stone 10 x 10 x 6 ins., 7 ins. in the ground, for ¼ Sec. Cor., marked ¼ on W. face, dug pits, 18 x 18 x 12 ins., E. and W. of stone 5½ ft. dist., and raised a mound of earth 1½ ft. high, 3½ ft. base.*
49.00	*Top of Ridge, bears* N. W. & S. E. *and descend.*
70.00	*Enter Flat bears* E. & W.
81.11	*Intersect the 7th. Standard Parallel North at a point 1,95 chs.* West *of Standard Cor. on S.B. Secs. 33 ~~and~~ . T. 28 N. R. 34 W. at which point I.*
	Set a post, 4 ft. long, 4 ins. square, 12 ins. in the ground, for Closing Cor. to Secs. 5 and 6 marked C. C. T. 28 N. R. 34 W., on S S. 5 on E. and S. 6 on W. faces, with 5 notches on E and 1 notch on W. faces, dug pits 18 x 18 x 12 ins. S. E & W. of post, 5½ ft. dist. and raised a mound of earth 2 ft. high, 4½ ft. base around post.
	61.00 chs. 20.11 chs.
	Land mountainous. and level.
	Soil 2nd. & 3rd. rate
	Vegetation Sagebrush & Bunchgrass
	Nov. 13. 1882.

GENERAL DESCRIPTION.

The land in this Township, is chiefly hilly, but in some parts level; in other parts mountainous.

The soil is 2nd. & 3rd. rate, and well watered by numerous creeks, which flow through the Township, making it well adapted to grazing purposes, and producing an abundance of Sage-brush & Bunchgrass.

The Loup River extends through the North Central part of the township running an irregular westerly course.

Easterly

U. S. Surveyor General's Office.

Plattsmouth Neb 1883

The foregoing Field Notes of the surveys of

The Subdivisional lines

of Township No 28 North

of Range No 34 West of

the Principal Base & *Meridian*

in The State of Neb *executed by*

E. A. Carter

U. S. Deputy Surveyor, under his contract No 11 *dated*

July 19 1882 in the mo Nov 1882

having been critically examined, the necessary corrections and explanations made, the said Field Notes and the surveys they describe are hereby approved.

Lot Stephenson

U. S. Surveyor-General for

General Land Office • Original Field Notes

Book Number

572

The images in this file are photographs of the notes of the original surveys of the State of Nebraska on file in the Office of the Nebraska State Surveyor located in Lincoln, Nebraska.

The original surveys in Nebraska began in the mid 1850's and were completed in the mid 1880's. The Nebraska office of the Surveyor General was closed June 30, 1886.