General Land Office • Original Field Notes

Book Number

575

The images in this file are photographs of the notes of the original surveys of the State of Nebraska on file in the Office of the Nebraska State Surveyor located in Lincoln, Nebraska.

The original surveys in Nebraska began in the mid 1850's and were completed in the mid 1880's. The Nebraska office of the Surveyor General was closed June 30, 1886.

Index Diagram
To
Township 1 N. Range 35 W.

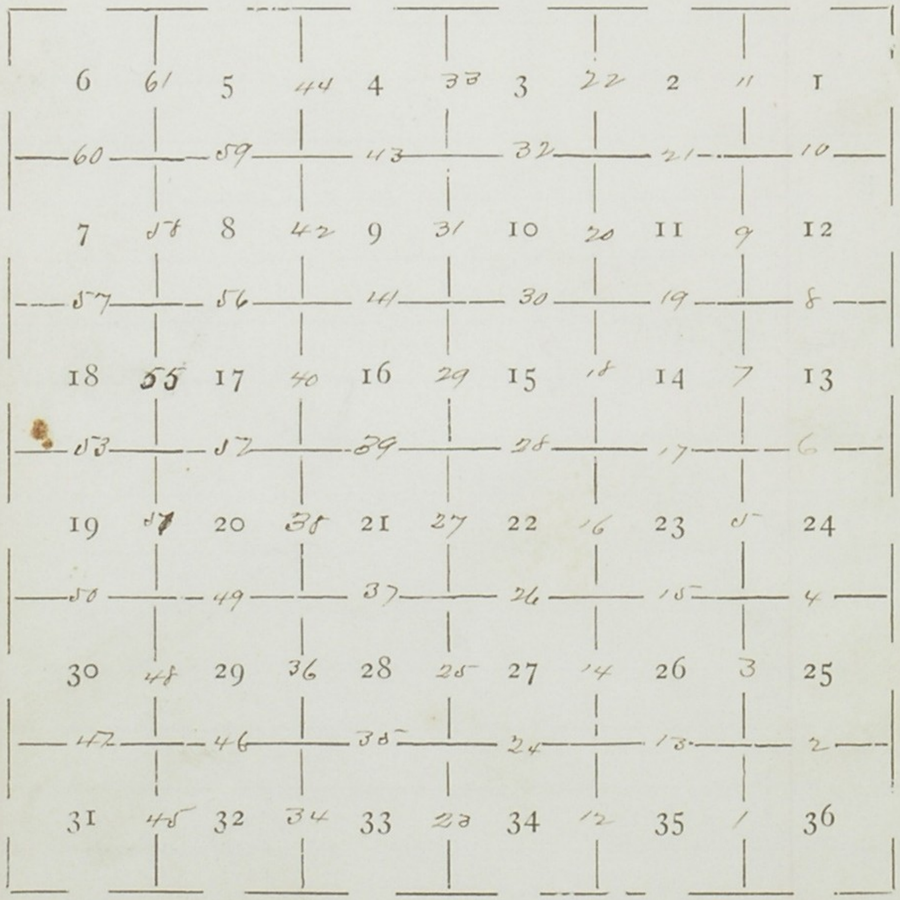

Field Notes
of the
Subdivision Lines
of
Township No 1 North of
the
Baseline of Range No 35
West of the 6th P. M. in the
State of Nebraska

By
William L. Kelly
Deputy Surveyor

Township 7 North Range 35 West of the 6th P.M.

Chains	
	To determine the proper adjustment of my Compass for Subdividing this Township I commence at the corner to Township 1. N. R. 34 and 35 W and run North on a blank line along the East Boundary of Section 36.
	Variation 13° 46' E
40.00	To a point 7 links West of the Quarter Section corner
80.06	To a point 15 links East of the corner to Sections 25 + 36 To retrace this line or run parallel there to my Compass must be adjusted to a Variation of 13° 40' E
	Subdivision Commenced August 9th 1872 Completed August 14th 1872

Chains	
	From the Corner to Sections 35 + 36 On the South boundary of the Township on the Base line running North between Sections 35 and 36.
	Variation 13° 40' E.
18.00	Ravine 2.00 chains wide bears S.W.
40.00	Drove charred Stake set post and raised Mound of earth from pits as per instructions for a 1/4 Section corner.
80.00	Drove charred Stake set post and raised Mound of earth from pits as per instructions for the corner to Sections 25. 26. 35 and 36
	Land rolling: Soil good 2nd rate

Township 1 N.R. 35 W. of the 6th P. Mer.

Chains	
	East on a random line between Sections 25 and 36 Variation 13°40' E.
40.00	Set post for (Temporary) 1/4 Section corner.
80.10	Intersect East Boundary 16 links North of the corner to Sections 25 & 36. From which corner a pine N 89°43' West on true line between Sections 25 and 36 Va: 13°40' E
40.05	Drove charred Stake set post and raised Mound of earth from pits as per instructions for a 1/4 Sections corner.
80.10	The corner to Sections 25, 26, 35 and 36
	Land broken Soil good 2nd rate

Chains	
	North between Sections 25 and 26 Variation 13°40' E
40.00	Drove charred Stake set post and raised Mound of Earth from pits as per instructions for a quarter Section corner.
80.00	Drove charred Stake set post and raised Mound of Earth from pits as per instructions for the corner to Sections 23, 24, 25 and 26
	Land broken soil 2nd rate

Township 1 N. Range 33 W. of the 6th P. Mer.

Chains	
	East on a random line between Sections 24 and 25 Variation 13°40' E
40.00	Set post for Temporary 1/4 Section corner:
80.00	Intersected the East Boundary of the Township 30 links South of the corner to Sections 24 & 25 — From which corner a tree bears S89°47' W. on the line between Sections 24 & 25 — Variation 13°40' E
40.00	Drove charred Stake set post and raised Mound of earth from pits as per instructions for a 1/4 Sec. Cor:
80.00	The corner to Sections 23, 24. 25 & 26
	Land high & Rolling: Soil fair: 2nd rate

Chains	
	North between Sec. 23 and 24 Variation 13°40' E
40.00	Drove charred Stake set post and raised Mound of Earth from pits as per instructions for a 1/4 Sec corner:
80.00	Drove charred Stake set post and raised Mound of earth from pits as per instructions for the corner to Sections 13. 14. 23 and 24
	Land rolling: Soil good 2nd rate

Township 1. N. R. 35 W. Of the 6th Pr. Mer:

Chains	
	East on a random line between Sec 13 and 24 Variation 13°40' E
40.00	Set a post for Temporary quarter Sec. cor:
74.00	Ravine bears North:
79.60	Intersect the East boundary of the Township 30 links South of the cor. to Sections 13 & 24 From which cor I run S. ~~A~~ 89°47' West: on a true line Bet Sec. 13 & 24 Variation 13°40' E
39.80	Drove charred stake set post and raised mound of earth from pits as per instructions for a 1/4 Sec. cor:
79.60	The corner to Sec: 13. 14. 23 & 24
	Land rolling: Soil good 2nd rate

Chains	
	North between Sections 13 & 14. Variation 13°40' E
40.00	Drove charred Stake set post and raised Mound of earth from pits as per instructions for a 1/4 Section corner
80.00	Drove charred Stake set post and raised mound of Earth from pits as per instructions for the corner to Sections 11. 12. 13 and 14.
	Land rolling Soil good 2nd rate

Township 1 S.R. 35 W. Of the 6th Pr. Mer:

Chains	
	East on a random line between Sections 12 & 13 Variation 13°40' E
40.00	Set a post for temporary ¼ section corner
70.00	Ravine bears North
79.76	Intersect East boundary of Township 10 links South of the corner to Sections 12, & 13. From which corner a tree S 89°56' West on true line Bet: Sec 12 & 13 Variation 13°40' E.
39.88	Drove charred stake set post and raised mound of earth from pits as per instructions for a ¼ Sec cor:
79.76	The corner to Sections 11. 12. 13 & 14
	Land rolling: Soil good 2nd rate:

Chains	
	North between Sec. 11 and 12 Variation 13°40' E
40.00	Drove charred stake set post and raised Mound of earth from pits as per instructions for a ¼ Sec: cor:
80.00	Drove charred Stake set post and raised mound of earth from pits as per instructions for the cor: to Secs 1. 2. 11 & 12
	Land Rolling: Soil 2nd rate good for grazing

10

Township 1 N. Range 35 W. of the 6th P. M.

Chains	East on a random line between Sections 1 and 12 Variation 13°40' E.
40.00	Set a post for a temporary 1/4 Section Cor:
79.40	Intersect the East boundary of the Township 30 links South of the Cor: to Sec's 1 & 12 From which cor: I run S 89°47' West on the line Bet Sec's 1 & 12, Var: 13°40' E,
39.70	Drove charred stake, set post and raised Mound of earth from pits as per instructions for a 1/4 Sec. cor:
79.40	The cor to Sec's 1. 2. 11. & 12

Land rolling: Soil good 2nd rate

11

Chains	North on a random line between Sections 1 & 2 Variation 13°40' E
40.00	Set a post for temporary 1/4 Sec: corner:
43.00	Old wagon nail bears S.E. & 1/4 W.
80.40	Intersect the North boundary of the Township 40 links West of the corner to Sec: 1 & 2 From which cor: I run S 17' West on the line Bet Sec 1 & 2. Va 13°40' E
40.40	Drove charred stake set post and raised Mound of earth from pits As per instructions for a 1/4 Sec Cor:
80.40	The corner to Sections 1. 2. 11 & 12

Land Rolling: Soil good 2nd rate

August 9th A.D. 1872

Township 1 N. Range 35 W. Of the 6th Pr: Mer.

Chains	North between Sections 34 and 35 Var: 13°40' E.
40.00	Drove charred Stake set post and raised Mound of earth from pits as per instructions for a 1/4 Sec: cor:
80.00	Drove charred Stake set post and raised Mound of earth from pits as per instructions for the corner to Sec 26, 27. 34 and 35.
	Land rolling: Soil good 2nd rate

Chains	East on a random line between Sections 26 and 35 Var: 13°40' E.
40.00	Set a post for temporary 1/4 Sec cor:
79.98	Intersect N. and S. line 12 links North of the corner to Sec's 25. 26 35 and 36. From which cor: I run N 89°55' W. on true line Bet Sec's 26 and 35 Va 13°40' E
39.99	Drove charred stake set post and raised Mound of earth from pits. as per instructions for a 1/4 Sec cor:
79.98	The cor: to Sec 26. 27. 34 and 35
	Land rolling: Soil good 2nd rate

Township 1 N. Range 35 W. 6th Pr Mer.

Chains	
	North between Sec's 26 & 27 Var: 13° 40' E
40.00	Drove charred stake set post, and raised Mound of Earth from pits as per instructions for a ¼ Sec. cor:
80.00	Drove charred stake set post and raised Mound of earth from pits as per instructions for the corner to Sec's 22. 23. 26 and 27.
	Land rolling: Soil good 2nd rate

Chains	
	East on a random line between Sections 23 and 26 Var: 13° 40' E
40.00	Set a post for Temporary ¼ Sec corner:
79.66	Intersect N. and S. line 33 links South of the Cor: to Sections 23. 24. 25 & 26 From which corner bears S. 89° 46' W. on true line Between Sec's 23 and 26 Var: 13° 40' E
39.83	Drove charred stake set post and raised mound of earth from pits as per instructions for a ¼ Sec cor:
79.66	The corner to Sections 22. 23. 26 and 27.
	Land rolling: Soil fair 2d rate

Township 1 N. Range 35 W Of the 6th Pr Mer.

Chains	
40.00	North between Sec's 22 and 23 Var: 13°40' E
40.00	Drove charred Stake set post and raised Mound of earth from pits as per instructions for a 1/4 Sec. Cor:
80.00	Drove charred stake set post and raised Mound of earth from pits as per instructions for the Cor to Sections 14. 15. 22 and 23.
	Land rolling: Soil good 2nd Rate

Chains	
	East on a random line Between Sec's 14 and 23 Var: 13°40' E
40.00	Set a post for temporary 1/4 Sec. Cor:
79.54	Intersect N and S line 28 links South of the Corner to Sections 13. 14. 23 and 24 From which corner I run S. 89°48' West on the line between Sec's 14 and 23. Var: 13°40' E
39.77	Drove charred stake set post and raised Mound of earth from pits as per instructions for a 1/4 Sec. Cor:
79.54	The Cor to Sec 14. 15. 22 & 23
	Land rolling: Soil good 2nd rate

Township 1 N. Range 35 W. of the 6th Pr. Mer.

Chains	
	North between Secs: 14 and 15 Vars 13°40' E.
40.00	Drove charred stake set post and raised mound of earth from pits as per instructions for a 1/4 Sec: Cor:
48.00	Ravine bears N. W. & Deep Ravine
75.60	Ravine bears West course from S.E.
80.00	Drove charred stake set posts and raised Mound of Earth from pits as per instructions for the Cor: to Sections 10, 11, 14 and 15

Land Broken Soil 2nd rate

Chains	
	East on a random line between Sections 11 and 14 Va: 13°40' E.
40.00	Set a post for temporary 1/4 Sec Corner:
79.30	Intersect S. and S. line 30 links South of the Cor: to Sections 11, 12, 13 and 14
	From which Cor: Drum S. 89° 47' W. on the line between Secs 11 and 14 Va: 13°40' E.
39.65	Drove charred stake set post and raised Mound of Earth from pits as per instructions for a 1/4 Sec: Cor:
79.30	The Corner to Sections 10, 11, 14 and 15.

Land Broken: Soil 2nd rate

Township 1 N Range 35 W Of the 6th P. Mer.

Chains	North between Sec: 10 and 11 Var: 13°40' E,
40.00	Drove charred stake set post and raised Mound of earth from pits as per instructions for a 1/4 Sec: Cor:
80.00	Drove charred stake set post and raised Mound of Earth from pits as per instructions for the corner to sections 2. 3. 10 and 11
	Land somewhat broken Soil 2nd rate

Chains	East on a random line Between Sections 2 and 11 Var: 13°40' E,
40.00	Set a post for temporary 1/4 Section Corner:
79.76	Intersect the N. and S. line 28 links South of the corner to Sections 1. 2. 11 and 12 From which corner A pine S. 89°48' W. on true line
	Between Sec's 2 and 11 Var: 13°40' E,
39.88	Drove charred stake set post and raised Mound of earth from pits as per instructions for a 1/4 Sec: Cor:
79.76	The cor to Sec's 2. 3. 10. and 11
	Land somewhat broken Soil only 2nd rate

Township 1 St Range 35 W of the 6th Pr Mer

Ch	Chains		Chains	
4		North on a random line between Sections 2 and 3 Var: 13°40' E		North Between Sec. 33 & 34 Var: 13°40' E
	40,00	Set a post for temporary 1/4 Sec Cor:	40,00	Drove charred stake set post and raised Mound of earth from pits as per instructions for a 1/4 Sec: Cor:
8	80,10	Intersected the North boundary of the Township 15 links E of the Corner to Sec's 2 & 3, From which cor: I run S. 6' E on the line Between Sec 2 and 3 Va 13°40' E	80,00	Drove charred stake set post and raised Mound of Earth from pits as per instructions for the Cor: to Sections 27. 28. 33 and 34
	40,10	Drove charred stake set post and raised Mound of earth from pits as per instructions for a 1/4 Sec cor:		Land Broken Soil 2nd rate
1	80,10	The Corner to Sec 2. 3. 10 & 11		
		Land Broken Soil 2nd rate		

Township 1 N. Range 35 W of the 6th P. Mer

Ch	Chains	
		East on a random line between Sections 27. 2nd M 34 Var: 13°40' E
	8.00	Ravine bears N. W.
	40.00	Set a post for temporary 1/4 Sec. Cor:
	79.40	Intersected N 2nd S. line 33 links South of the corner to Sections 26, 27, 34 & 35 — From which corner I run S. 89°46' W. on a true line between Sections 27. 2nd M 34 Var 13°40' E
	39.70	Drove charred stake set post and raised Mound of earth from pits as per instructions for a 1/4 Sec Cor:
	79.40	The cor to Sections 27. 28. 33 2nd M 34
		Land very rolling Soil 2nd rate

Chains	
	North between Sec's 27. 2nd M 28 Var: 13°40' E
23.00	Ravine bears N. W.
40.00	Drove charred stake set post and raised Mound of earth from pits as per instructions for a 1/4 Sec. Cor:
80.96	Drove charred stake set post and raised Mound of earth from pits as per instructions for the corner to Sections 21. 22. 27. 2nd M 28
	Land rough & hilly Soil 2nd rate

Township 1 N. Range 35 W Of the 6th P. Mer.

Chains	
	East on a random line Between Secs 22 and 27 Var: 13°40' E
8.00	Ravine bears N. W.
40.00	Set a post for temporary ¼ Sec Cor:
79.54	Intersected the N. & S. line 28 links North of the Corner to Sec 22. 23. 26 and 27. From which corner a mon N 89°48 West on the line Between Secs: 22 and 27 Va: 13°40' E
39.77	Drove charred stake set post and raised mound of earth from pits as per instructions for a ¼ Sec: Cor:
79.54	The corner to Sections 22. 23. 26. & 27. Land Broken: Soil Sandy 2nd rate

August 10th 1872

Chains	
	North between Sec's 21 & 22 Var: 13°40' E
18.00	Ravine bears N. W.
40.00	Drove charred stake set post and raised Mound of Earth from pits as per instructions for a ¼ Sec Cor:
50.00	Same Ravine bears NE.
80.00	Drove Charred Stake set post and raised Mound of Earth from pits as per instructions for the Corner to Sections 15. 16. 21 & 22.

Land Broken: Soil Sandy 2nd rate

Township 1 N. Range 35

Chains	
	East on a random line between Sections 15 and 22 Var: 13°40' E
30,00	Ravine bears N.E.
40,00	Set a post for temporary 1/4 Section Corner
80,00	Intersected N and S line 35 lks South of the corner to Sections 14, 15, 22 and 23
	From which cor: I run S, 89°45' W. on a true line between Sec's 15 and 22, Var: 13°40' E
40,00	Drove charred stake set post and raised Mound of earth from pits as per instructions for a 1/4 Sec: cor:
80,00	The corner to Sec 15. 16. 21 and 22,

Land Broken Soil 2nd rate

W. Of the 6th Pr. Mer

Chains	
	North between Sec's 15 and 16 Var: 13°40 E
40,00	Drove charred stake set post and raised Mound of Earth from pits as per instructions
80,00	Drove charred stake set post and raised Mound of earth from pits as per instructions for the corner to Sections 9. 10. 15 and 16

Land gently Rolling: Soil 2nd rate

Township 1 N. Range 35 W. of the 6th Pr. Mer.

Chains	
	East on a random line between Sections 10 and 15 Var: 13°40' E
16.00	Ravine bears N.E.
40.00	Set a post for temporary 1/4 Sec. Corner:
60.00	Ravine bears N.W.
79.70	Intersect N. & S. line 30 links North of the Corner to Sec's 10. 11. 14 and 15 From which Corner I run N. 89°47' W. on a true line Between Sec's 10 and 15 Va 13°40' E.
39.85	Drove charred stake set post and raised Mound of Earth from pits as per instructions for a 1/4 Sec. Cor:
79.70	The Corner to Sections 9. 10. 15 and 16.

Land broken Soil 2nd rate

Chains	
	North Between Sec's 9 and 10 Va: 13°40' E
13.00	Ravine bears N.E.
40.00	Drove charred stake set post and raised Mound of Earth from pits as per Instructions for a 1/4 Sec: Cor:
80.00	Drove charred stake set Post and raised Mound of Earth from pits as per Instructions for the Corner to Sec's 3. 4. 9 and 10

Land rolling Soil 2nd rate

Township 1 S. Range 35 W. of the 6th Pr. Mer.

Chains	
	East on a random line between Sections 3 and 10 Var: 13°40' E
38,00	Ravine bears North
40,00	Set a post for a temporary 1/4 Section Cor:
80,30	Intersect S. and S. line 12 links North of the Corner to Sections 2. 3. 10 and 11 From which Cor: Bears S. 89 35' W. on a true line between Sections 3 & 10 Var: 13°40' E
40.15 80,15	Drove charred stake set post and raised Mound of Earth from pits as per instructions for a 1/4 Sec. Cor:
80,30	The corner to Sec: 3. 4. 9 and 10

Land Broken Soil 2nd rate

Chains	
	North on a random line between Sections 3 and 4.
40,00	Set a post for temporary 1/4 Sec cor. Va 13°40' E
80,25	Intersect North Boundary of Township 21 links W. of the Cor: to Sec's 3 and 4. From which corner Bears South 9° West on true line Bet Sec 3 & 4 Va: 13°40' E.
40,25	Drove charred stake set post and raised Mound of Earth from pits as per instructions for a 1/4 Sec: Cor:
80,25	The corner to Sections 3. 4. 9. and 10

Land rolling Soil 2nd rate

Township 1 North Range 35 W. of the 6th Pr Mer.

Chains	
	North between Sec's 32 and 33 Var: 13°40' E
40.00	Drove charred stake set post and raised Mound of earth from pits as per instructions for a ¼ Sec'n Cor:
80.00	Drove charred stake set post and raised Mound of earth from pits as per instructions for the Cor: to Sec's 28. 29. 32 and 33
	Land rolling Soil 2nd rate

Chains	
	East on a random line between Sec's 28 and 33 Var 13°40' E
40.00	Set a post for temporary ¼ Section corner.
47.00	Ravine bears N.W.
80.30	Intersect N. and S. line 21 links South of the Corner to Sections 27. 28, 33 and 34. From which corner I run S. 89° 57' West on a true line Between Sec's 28 and 33 Var 13°40' East
40.15	Drove charred stake set post and raised Mound of earth from pits as per instructions
80.30	The corners Sections 28. 29. 32 and 33.
	Land rolling: Soil 2nd rate

Township 1 North Range 35 W. Of the 6th P.M.

Chains	
	North between Sec's 28 & 29 Va 13°40' E.
40.00	Drove charred stake set post and raised mound of earth from pits as per instructions for a 1/4 Sec. Cor:
58.00	Ravine bears W.
80.00	Drove charred stake set post and raised mound of earth from pits as per instructions for the Cor: to Sec 20. 21. 28 and 29.

Land broken Soil 2nd rate

Chains	
	East on a random line between Sections 21 and 28 Va: 13°40' E
40.00	Set a post for temporary 1/4 Sec. Cor:
80.00	Intersected N. and S. line 22 links South of the Corner to Sections 21. 22. 27. and 28 From which corner a tree S. 89¾ - 1' West on a line Between Sec 21 and 28 Va: 13°40' E.
40.00	Drove charred stake set post and raised Mound of Earth from pits as per instructions for a 1/4 Sec. Cor:
80.00	The Cor: to Sections 20. 21. 28 and 29

Land rolling Soil 2nd rate

Township 1 North Range 35 W. Of the 6th Pr. Mer.

Chains	North between Sections 20 and 21 Var: 13°40' E.
40.00	Drove charred stake set post and raised mound of earth from pits as per instructions for a 1/4 Sec: cor:
80.00	Drove charred stake set post and raised mound of earth from pits as per instructions for the corner to Sections 16.17. 20 and 21
	Land rolling: Soil 2nd rate

Chains	East on random between Sections 16 and 21 Var: 13°40' E
40.00	Set a post for temporary 1/4 Section cor:
80.50	Intersected the N. and S. line 20 lks South of the corner to Sections 15. 16. 21 & 22. From which cor I run S 89°51' West. on a true line Between Sections 16 and 21. Va: 13°40' E
40.25	Drove charred stake set post and raised mound of Earth from pits as per instructions for a 1/4 Sec: cor:
80.50	The corner to Sections 16. 17. 20 and 21
	Land gently rolling Soil 2nd rate

August 12th 1872

Township 1 North Range 35

Chains	North between Sec's 16 and 17 Var: 13°40' E
40.00	Drove charred stake set post and raised mound of earth from pits as per instructions for a 1/4 Sec: cor:
80.00	Drove charred stake set post and raised mound of earth from pits as per instructions for the cor to Sections 8.9.16 and 17
	Land rolling: Soil 2nd rate good for brazing

W. Of the 6th Pr. Mer.

Chains	East on a random line between Sections 9 and 16 Var: 13°40' E
40.00	Set a post for temporary 1/4 Section cor:
80.10	Intersected the N. and S. line 15 links North of the cor to Sec's 9.10. ~~16~~ 15 & ~~17~~ 16
	From which cor: I run N 89°54' W. on a true line Between Sections 9 and 16. Var: 13°40' E
40.05	Drove charred stake set post and raised mound of Earth from pits as per instructions for a 1/4 Sec cor:
80.10	the cor: to Sections 8.9.16. and 17.
	Land rolling: Soil good 2nd rate

Township 1 North Range 35 W. Of the 6th Pr. Mer.

Chains	
	North between Sections 8 and 9. Var: 13°40' E
40.00	Drove charred stake set post and raised Mound of earth from pits as per instructions for a ¼ Section corner:
80.00	Drove charred stake set post and raised mound of earth from pits as per instructions for the corner to Sections 4. 5. 8 and 9
	Land Gently rolling: Soil 2nd rate

Chains	
	East on a random line between Sections 4 and 9. Va: 13°40' E
40.00	Set a post for temporary ¼ Section corner:
80.40	Intersected the N. and S. line 24 links North of the Corner to Sections 3. 4. 9 and 10. From which cor: I run N: 89°30' W. on a true line Between Sections 4 and 9 Va 13°40' E
40.20	Drove charred stake set post and raised Mound of earth from pits as per instructions for a ¼ Sec cor:
80.40	The cor: to Sections 4. 5. 8 and 9
	Land gently Rolling Soil good 2nd rate

Township 1 S. Range 33 W. of the 6th P. Mer.

Chains	
	North on a random line between Sections 4 and 5 - Var 13°40' E
40.00	Set a post for temporary 1/4 Sec. Cor.
80.20	Intersect the North Boundary of the Township 37 links E. of the Cor. to Sec's 4 and 5 - From which corner a tree S. 16' E and a tree line Between Sections 4 and 5 - Var 13°40' E
40.20	Drove charred stake set post, and raised Mound of earth from pits as per instructions for a 1/4 Sec. Cor.
80.20	The corner to Sections 4. 5. 8 and 9.
	Land level soil rich & Sandy 2nd rate

Chains	
	North between Sections 31 & 32 Var. 13°40 E
1.00	Deep Ravine bears N. W.
40.00	Drove charred stake set post and raised Mound of Earth from pits as per instructions for a 1/4 Section Corner.
48.00	Ravine bears N. W.
80.00	Drove charred stake set post and raised Mound of earth from pits as per instructions for the Corners to Sections 29. 30. 31 and 32
	Land Broken Soil 2nd rate

Township 1 North Range 35 W. Of the 6th Pr. Mer.

Chains	East on a random line between Sections 29 and 32 Va: 13°40' E
40.00	Set a post for temporary 1/4 Section corner:
42.00	Ravine N.W.
79.76	Intersect the N and S. line 28 links South of the corner: to Sections 28, 29, 32 & 33 From which corner I run S. 89°48' W. on a true line between Sec's 29 & 32 Va: 13°40' E
39.88	Drove charred stake set post and raised Mound of earth from pits as per instructions for a 1/4 Sec: cor:
79.76	The cor: to Sec: 29. 30. 31 & 32

Land rolling Soil 2nd rate

Chains	West on a random line between Sec's 30 and 31 Va: 13°40' E
40.00	Set a post for temporary 1/4 Sec: cor:
75.00	Deep Ravine bears N.W.
79.40	Intersected the West boundary of the Township 40 links N. of the Cor: to Sec's 30 & 31 From which cor: I run N. 89°43' E on a true line between Sec 30 & 31 Var: 13°40' E
39.40	Drove charred stake set post and raised mound of earth from pits as per instructions for a 1/4 Sec: cor:
79.40	The cor: to Sec's 29. 30. 31 & 32

Land broken Soil 2nd rate

Township 1 N. Range 35 W. Of the 6th Pr. Mer.

Chains	
	North between Sec 29 & 30 Va: 13°40' E
40.00	Drove Charred stake set post and raised Mound of earth & pits as per instructions for a ¼ Sec: cor:
50.00	Ravine bears N.E.
80.00	Drove Charred Stake set post and raised Mound of earth & pits as per instructions for the Cor: to Sections 19. 20. 29 & 30

Land Broken Soil 2nd rate

Chains	
	East on a random line between Sections 20 & 29 Va 13°40' E
15.00	Ravine bears North
40.00	Set a post for temporary ¼ Sec: Cor:
46.00	Ravine Bears N.W.
79.70	Intersect the N. & S. line 26 links N. of the Cor: to Sec 20. 21. 28 & 29 From which cor: A tree N 89°49' W on a true line between Sec's 20 & 29 Va: 13°40' E
39.85	Drove Charred stake set post and raised Mound of earth & pits as per instructions for a ¼ Sec Cor:
79.70	The cor: to Sec 19. 20. 29 & 30

Land Broken Soil 2nd rate

Township 1 North Range 35

Chains	
	West on a random line between Sections 19 and 30
	Var: 13°40' E
40.00	Set a post for temporary 1/4 Sec corner:
79.60	Intersected the west boundary of the Township 10 links North of the cor: to Sec: 19 and 30
	From which corner I run N 89°56' E on true line between Sec's 19 and 30
	Var: 13°40' E
39.60	Drove charred Stake set post and raised Mound of earth from pits as per instructions for a 1/4 Sec: cor:
79.60	The corner to Sections 19. 20. 29 and 30

Land Broken: Soil 2nd rate

W. Of the 6th Pr. Mer.

Chains	
	North between Sections 19 and 20
	Var 13°40' E
40.00	Drove charred stake set post and raised mound of earth from pits as per instructions for a 1/4 Sec: cor:
80.00	Drove charred Stake set post and raised mound of Earth from pits as per instructions for the cor: to Sections 17. 18. 19 and 20

Land Rolling: Soil 2nd rate

Township 1 North Range 35 W. of the 6th P. Mer-

Chains	East on a random line between Sections 17 & 20 Var: 13°40' E
25.00	Ravine bears North
40.00	Set a post for temporary ¼ Sec: Cor:
80.40	Intersected the N & S. line 20 links N. of the cor to Sections 16. 17. 20 & 21 From which corner Drue N 89°30' West on true line Between Sec 17 & 20 Var: 13°40' E
40.20	Drove charred Stake set post and raised Mound of Earth from pits as per instructions for a ¼ Sec. Cor:
80.40	The corner to Sections 17. 18. 19 & 20

Land broken 3rd rate

August 13th 1872

Chains	West on a random line between Sec's 18 & 19 Var: 13°40' E
4.00	Ravine bears N.E.
20.00	Ravine bears N.W.
25.00	Ravine bears N.W.
30.00	Ravine bears N.W.
33.00	Ravine bears N.W.
38.00	Ravine bears N.W.
40.00	Set a post for temporary ¼ Sec: corner:
48.00	Ravine bears N.W.
62.00	Leave Bluffs enter creek bottom bears N & S.
70.00	Mosquito creek bears North water 10 links Wide 8 inches deep with some scattering trees South of line
76.00	Leave bottom enter Sand bluffs bears N & S.
80.92	Intersected the West boundary of the Township 24 links S of the cor: to Sections 18 & 19 From which corner Drue S 89°~~40~~ 30' E on a true line Between Sections 18 & 19

(over)

Township 1 North Range 35 W. of the 6th P. Mer.

(continued)

Var: 13° 40' E

Chains	
40.92	Drove charred stake set post and raised Mound of earth from pits as per instructions for a 1/4 Sec. Cor:
80.92	The corner to Sections 17. 18. 19 and 20
	Upland very broken Soil 2nd rate
	Bottom level Soil 1st rate
	Timber along creek is Cottonwood of large growth and small Willow

Chains	
	North between Sec's 17 and 18
	Var: 13° 40' E
1.00	Ravine bears N.E.
30.00	Ravine bears N.E.
40.00	Drove charred stake set post and raised Mound of earth from pits as per instructions for a 1/4 Sec: cor:
80.00	Drove charred stake set post and raised Mound of earth from pits as per instructions for the cor: to Sec's 7. 8. 17 and 18
	Land broken Soil 2nd rate

Township 1 North Range 35 W. of the 6th P. Mer

Chains	
	East on a random line between Sections 8 and 17 Var: 13°40' E
12.00	Ravine bears North
40.00	Set a post for temporary 1/4 Sec. corner:
80.20	Intersected the N. and S. line 40 links N of the Cor: to Sec's 8. 9. 16 and 17 From which corner Brass N 89°45' W on true line Between Sections 8 and 17 Var: 13°40' E
140.10	Drove a charred stake set post and raised Mound of earth: from pits as per instructions for a 1/4 Sec: Cor:
80.26	The cor to Sec 7. 8. 17 and 18

Land Broken Said 2nd rate

Chains	
	West on a random line between Sections 7 and 18 Var: 13°40' E
40.00	Set a post for temporary 1/4 Sec corner:
56.00	Leave Upland enter creek bottom bears North & South
63.00	Mosquito creek bears North water 10 links wide 10 inches deep Some scattering timber along banks
72.00	Leave bottom bears North & S. enter Bluffs
80.80	Intersected the W Boundary of the Township 19 Links S. of the corner to Secs 7 & 18 From which corner Brass S 89°-30' E on a true line Between Secs 7 & 18 Var: 13°40' E
40.80	Drove a charred stake set post and raised Mound of earth from pits as per instructions for a 1/4 Sec: Cor:
80.80	The cor: to Sec 7. 8. 17 and 18

Upland broken Said 2nd rate
Bottom level Said 1st rate

Township 1 North Range 35 W. of the 6th Pr. Mer.

Chains	
	North between Sec's 7 and 8 Var 13°40' E.
21.00	Ravine bears N.E.
40.00	Drove a charred stake set post and raised Mound of earth from pits as per instructions for a 1/4 Sec: Cor:
80.00	Drove a charred stake set post and raised Mound of earth from pits as per instructions for the Corner: to Sections 5. 6. 7 & 8
	Land broken: Soil 2nd rate

Chains	
	East on a random line between Sec's 5 and 8 Var: 13°40' E
6.00	Ravine bears N.
40.00	Set a post for temporary 1/4 sec cor:
79.80	Intersected the N and S. line 16 links North of the Corner to Sections 4. 5. 8. and 9. From which corner a tree At 89°53' W. on a true line Between Sec's 5 and 8 Var: 13°40' E.
39.90	Drove a charred stake set post and raised Mound of earth from pits as per instructions for a 1/4 Sec: Cor.
79.80	The corner to Sec's 5. 6. 7 and 8
	Land Rolling: Soil 2nd rate

Township 1 North Range 35 W. Of the 6th P. Mer.

Chains	
	West on a random line between Sections 6 and 7 Var: 13°40' E
40.00	Set a post for temporary 1/4 Section Corner:
81.06	Intersected the N. Boundary of the Township 20 links N. of the Cor to Sections 6 & 7 From which cor: Bears N 89°30' W on a true line Between Sections 6 and 7 Var: 13°40' E-
41.06	Drove a charred stake set post and raised Mound of earth from pits as per instructions for a 1/4 Sec.s Cor:
81.06	The corner to Sec 5.6.7 and 8

Land broken. Soil 2nd rate

Chains	
	North on a random line between Sections 5 and 6 Var: 13°40' E
40.00	Set a post for temporary 1/4 Sec. Cor.
62.00	Ravine bears S.W.
80.40	Intersected the N. boundary of the Township 21 Links West of the corner to Sec.s 5 and 6 From which corner Bears S. 9' W on a true line Between Sections 5 and 6 Var: 13°40' E
40.40	Drove charred stake set post and raised Mound of Earth from pits as per instructions for a 1/4 Sec.s Cor:
80.40	The corner to Sections 5.6.7 and 8

Land Broken. Soil Sandy and of 2nd rate

August 14th 1872

Township 1 North Range 35 West of the 6th P. Mer.

General Description

The Surface of the land in this Township is high rolling Prairie with many large ravines running from the South to the North generally very deep.

The Soil is from 6 to 8 inches deep and some what sandy I think this land would produce good crops but of a dry season Irrigation would be necessary which could be done by Sinking wells from 50 to 60 feet deep and erecting Wind Mills to raise the water there is some water in Pools in Mosquito creek which would afford water for Stock there is also some timber along the creek. grass in this Township is Excellent for Stock raising

"Note"

For Affidavits See End of Book

A List of the Names of the
Individuals who assisted in running
Measureing and Marking the Subd=
=division lines and Corners of the
foregoing Field notes of Township
No One (1) North Range 35 West of the
6th P.M. in the State of Nebraska

William H. Gregory } Chainmen
Emmet H. Sprague }
Henry L. McMaken } axeman and mound man
George W. Burton Flagman

We hereby certify that we assisted William L. Wells Deputy Surveyor in Subdividing Township Number one North of the Base line of Range Thirty five West of the 6th Principal Meridian: and that said Township has been in all respects to the best of our knowledge and belief well and faithfully Surveyed and the boundary monuments planted according to the instructions furnished by the Surveyor General

Wm H Gingery Chainman
E. H. Sprague Chainmain
H. C. McMaken Axeman & Moundman
George W. Burton Flagman

Subscribed & Sworn to by the above named persons before me a Notary Public for the County of Cass in the State of Nebraska this 11th day of November A.D. 1872

D. N. Whalen
Notary Public
Cass County Nebraska

I William L. Wells deputy Surveyor. do solemnly swear that in pursuance of a joint contract. No 60 Wherein Isaac Pollard and William L. Wells are joint contractors with E. E. Cunningham United States Surveyor General for the District of Iowa and Nebraska bearing date the 28th day of June A.D. 1872 I have well. faithfully and truly in my own proper person and in strict conformity with the instructions of the Surveyor General. the Surveying Manual and the laws of the United States Surveyed all those parts or portions of Township N (1) one North of the Base line of Range No (35) Thirty five West of the 6th Principal Meridian in the State of Nebraska as are represented in the foregoing Field Notes as having been

Surveyed under my direction and I do further Solemnly Swear that all the corners of said Surveys have been established and perpetuated in strict accordance with the Surveying Manual & Printed instructions & that the foregoing are true and Original Field Notes of said Survey

William L. Wells
Deputy Surveyor.

Subscribed by the said William L. Wells, Deputy Surveyor and Sworn to before me a Notary Public within and for the County of Cass in the State of Nebraska this 11th day of November A.D. 1872

D. H. Wheeler
Notary Public
Cass County Neb.

Surveyor Genrals Office
Plattsmouth March 6th 1873

The foregoing Field Notes of the Survey & Subdivision of Township No 1 North of the Base line of Range No 35 West of the 6th Principal Meridian in the State of Nebraska. Executed by Wm L. Wells Deputy Surveyor under joint Contract No 60 dated June 28th 1872 wherein Isaac Pollard & Wm L Wells are joint Contractors in the Month of August 1872. having been Critically Examined. the Necessary Corrections and Explanations made the said Field Notes and the Surveys they describe are hereby approved

E. E. Cummins
Surveyor Genral

Index Diagram
to
Township 2 N. R. 35 W. 6th P. M.

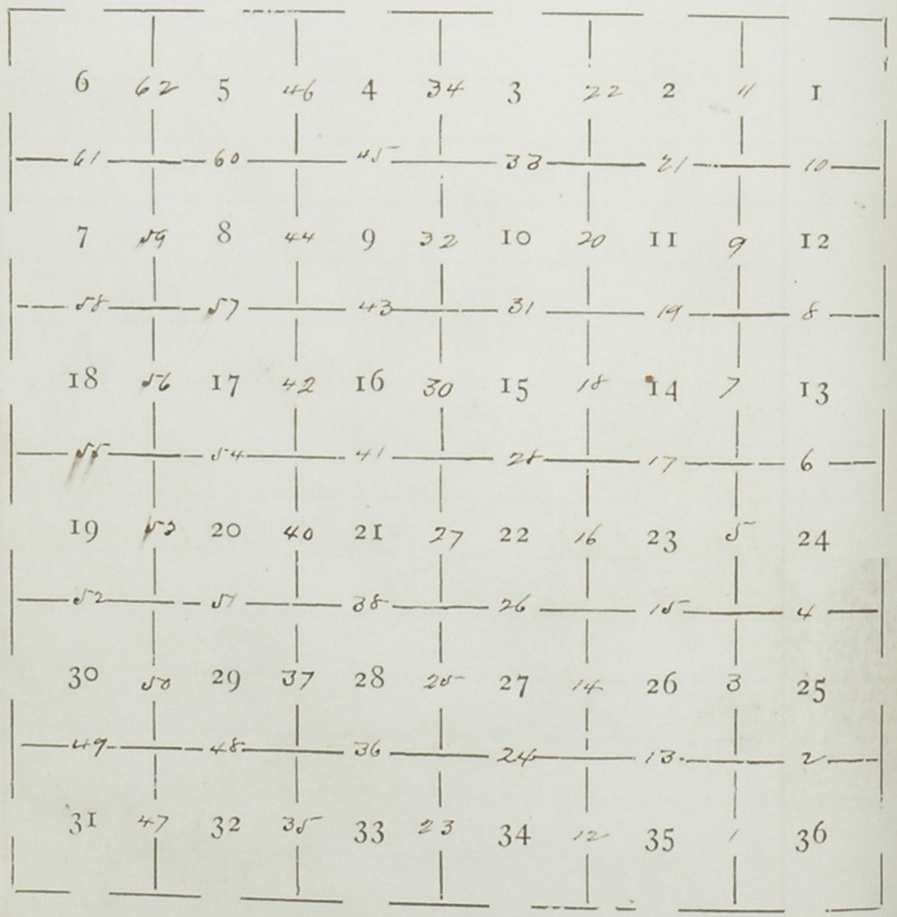

Field Notes
Of the
Subdivision Lines and
Meanders of Republican River
in
Township No 2 North of the Base
line
Of
Range No 35 West of the
6th P. M.
in the State of Nebraska

By
William L. Wells
Deputy Surveyor.

Subdivision commenced
August 15th Completed August
26th 1872

Township 2 North, Range 35 West of the 6th P. Mer.n

Chains	
	To determine the proper adjustment of my compass for subdividing this Township I commence at the comm.n to Townships 1 and 2 N. R. 34 & 35 W. and run North on a blank line along the East Boundary of section 36, Variation 13° 40' East
40.04	To a point 5 links East of quarter Section corner.
80.07	To a point 12 links East of comm.n to Sections 25 and 36. To retrace this line, or run parallel thereto, my compass must be adjusted to a Variation of 13° 45' East
	Subdivision commenced Aug 15th/72

Chains	
	From the corner to Sections 1, 2, 35 and 36 on the South Boundary of the Township, I run North between Sections 35 and 36 Variation 13° 45' East
40.00	Drove charred stake, set post and raised mound of earth from pits, as per instructions for a quarter-section corner
80.00	Drove charred stake, set post and raised mound of earth from pits, as per instructions for comm.n to Sections 25, 26, 35 and 36.
	Surface high, rolling prairie Soil good second rate
	Note. There is a pool of water 5 chains in diameter and 4 chains from the comm.n to Sec.s 1, 2, 35 & 36

Township 2 North, Range 3 5

East on a random line between Sec's. 25 and 36

Variation 13° 45' East

Chains	
40.00	Set post for temporary ¼ Sec. cor Ravine bears N.W.
45.00	Intersect E. Boundary of Township 21 links South of comm to Sec. 25 and 36,
80.46	From which comm I run S. 89° 51' W. on a true line between Sec's. 25 and 36

Variation 13° 45' East

40.23	Drove charred stake, set post and raised mound of earth, from pits, as per instructions for ¼ Sec. corner.
80.46	Corner to Sec. 25, 26, 35 and 36

Surface high, rolling prairie
Soil good second rate

West of the 6th Pr. Mer.

Chains	
	North between Sec's. 25 and 26

Variation 13° 45' East

40.00	Drove charred stake, set post and raised mound of earth, from pits as per instructions, for ¼ Sec. Cor.
80.00	Drove charred stake, set post and raised mound of earth, from pits, as per instructions, for cor. to Sec's. 23, 24, 25 and 26.

Surface high, rolling prairie
Soil good second rate.

Township 2 North, Range 35 West of 6th. Pr. Mer.

Chains	
	East on a random line between Sec^{s}. 24 and 25
	Variation 13° 45' East
16.00	Ravine bears N. W.
40.00	Set post for temporary ¼ Sec. cor.
79.80	Intersect E. Boundary 21 links N. of comm to Sec^{s}. 24 & 25, from which comm S. 89° W.
	N. 89° 51' W. on a true line between Sec^{s}. 24 and 25
	Variation 13° 45' East.
39.90	Drove charred stake, set post, and raised mound of earth from pits as per instructions for ¼ Sec. Cor.
79.80	comm to Sec^{s}. 23, 24, 25 and 26.
	Surface high, rolling prairie
	Soil sandy, second rate, good for grazing.

Chains	
	North between Sec^{s}. 23 and 24
	Variation 13° 45' E.
33.00	Enter bottom, bears E. & S. W.
40.00	Drove charred stake, set post and raised mound of earth from pits as per instructions for ¼ Sec. comm
80.00	Drove charred stake, set post and raised mound of earth from pits as per instructions for comm to Sec^{s}. 13, 14, 23 and 24
	S. 33 ch^{s}. high land; remainder 1st rate river bottom.

Township 2 North, Range 35 West of 6th Pr. Mer.

Chains	
	East on a random line between Sec. 13 and 24
	Variation 13° 45' East
40.00	Set post for temporary ¼ Sec. Corner
79.90	Intersect E. boundary of Township at corner to Sec. 13 and 24, from which corner I run
	West on a true line between Sec. 13 and 24
	Variation 13° 45' East
39.95	Drove charred stake, set post, raised mound of earth from pits, as per instructions for ¼ Sec. corner.
79.90	Corner to Sec. 13, 14, 23 and 24
	Surface level prairie bottom
	Soil first rate prairie.

Chains	
	North between Sec. 13 and 14
	Variation 13° 45' E.
40.00	Drove charred stake, set post and raised mound of earth from pits as per instructions for ¼ Sec. corner
40.70	Right bank of Republican River, where Drove charred stake, set post and raised mound of earth from pits as per instructions for corner to fractional Sec. 13 and 14
47.50	Left bank of Republican River by chaining; (water 18 inches deep), where Drove charred stake, set post and raised mound of earth from pits as per instructions
53.60	Camp Creek 40 links wide runs S. W.
62.70	Camp Creek 40 links wide runs S E. and runs from the S. W.
80.00	Drove charred stake, set post and raised mound of earth from pits as per instructions for cor. to Sec. 11, 12, 13 and 14.
	Surface level prairie bottom
	Soil first rate prairie

Township 2 North. Range 35 West of 6th. Pr. Mer.

Chains	
	East on a random line between Sec. 12 and 13
	Variation 13° 45' E.
40.00	Set post for temporary ¼ Sec. cor.
79.70	Intersect E. Boundary of Township 9 links South of cor. to Sec. 12 & 13 from which corner I run S. 89° 56 W. on a true line between Sec. 12 and 13
	Variation 13° 45 E.
39.85	Drove charred stake, set post and raised mound of earth from pits as per instructions for ¼ Sec. corner
79.70	corner to Sec. 11, 12, 13 and 14
	Surface level bottom land Soil first rate prairie

Chains	
	North between Sec. 11 and 12
	Variation 13° 45' E.
10.00	Leave bottom for upland, bears East
40.00	Drove charred stake, set post and raised mound of earth from pits as per instructions for ¼ Sec. corner.
80.00	Drove charred stake, set post and raised mound of earth from pits as per instructions for corner to Sec. 1, 2, 11 and 12
	S. 10 ch. bottom. Remainder high rolling prairie.
	Soil good second rate prairie

Township 2 North, Range 35 West of 6th Pr. Mer.

Chains	
	East on random line between Sect. 1 and 12
	Variation 13° 45' E.
12.00	Ravine bears S.E.
40.00	Set post for temporary ¼ Sec. corner
80.00	Intersect E. Boundary of Township at corner to Sect. 1 and 12, from which corner I run
	West on a true line between Sect. 1 and 12
	Variation 13° 45' E.
40.00	Drove charred stake, set post and raised mound of earth from pits as per instructions for ¼ Sec. Corner
80.00	Corner to Sect. 1, 2, 11 and 12
	Surface high rolling prairie
	Soil good second rate

Chains	
	North on a random line between Sect. 1 and 2
	Variation 13° 45' E.
2.00	Ravine bears East
11.00	Ravine bears S.E
38.00	Enter dup ravine bears S.E
40.00	Set post for temporary ¼ Sec. Corner
50.00	Leave dup ravine bears S. 20° E.
76.00	Ravine bears S.W.
80.20	Intersect N. Boundary of Township 30 links West of corner to Sect. 1 & 2 from which corner I run S. 13' W. on a true line between Sect. 1 and 2.
	Variation 13° 45' E.
40.20	Drove charred stake, set post and raised mound of earth from pits as per instructions for ¼ Sec. corner
80.20	Corner to Sect. 1, 2, 11 and 12
	Surface somewhat broken
	Soil second rate prairie
	August 15th 1872

Township 2 North, Range 35 West of 6th. Pr. Mer.

Chains	
	North between Sect. 34 and 35 Variation 13°45' E.
5.00	Military trail bears N.W. & S.E.
40.00	Drove charred stake, set post and raised mound of earth from pits as per instructions for ¼ Sec. corner
80.00	Drove charred stake, set post and raised mound of earth from pits as per instructions for corner to Sections 26, 27, 34 and 35
	Surface high rolling prairie Soil good second rate

Chains	
	East on a random line between Sect. 26 and 35 Variation 13°45' E.
40.00	Set post for temporary ¼ Sec. Corner
79.62	Intersect N. & S. line 21 links South of corner to Sect. 25, 26, 35 and 36 from which corner I run S. 89° 51' W. on a true line between Sect. 26 and 35 Variation 13°45' East
39.81	Drove charred stake, set post and raised mound of earth from pits as per instructions for ¼ Sec. corner
79.62	Corner to Sect. 26, 27, 34 and 35
	Surface high rolling prairie Soil good second rate

Township 2 North, Range 35 West of 6th Pr. Mer.

Chains	
	North between Sec. 26 and 27 Variation 13° 45' E.
40.00	Drove charred stake, set post and raised mound of earth from pits as per instructions for ¼ Sec. corner
80.00	Drove charred stake, set post and raised mound of earth from pits as per instructions for corner to Sec. 22, 23, 26 and 27
	Land high rolling prairie Soil good second rate

Chains	
	East on a random line between Sec. 23 and 26 Variation 13° 45' E.
40.00	Set post for temporary ¼ Sec. corner
79.85	Intersect N. & S. line 14 links North of corner to Sec. 23, 24, 25 and 26 from which corner I run N. 89° 54' W. on a true line between Sec. 23 and 26 Variation 13° 45' East
39.92½	Drove charred stake, set post and raised mound of earth from pits as per instructions for ¼ Sec. Corner
79.85	corner to Sec. 22, 23, 26 and 27
	Land high rolling prairie Soil good second rate

Township 2 North, Range 35 West of 6th. Pr. Mer.

Chains	
	North between Sec. 22 and 23 Variation 13° 45' E.
20.00	Entr. river bottom bears E. & W.
40.00	Drove charred stake, set post and raised mound of earth from pits as per instructions for ¼ Sec corner
80.00	Drove charred stake, set post and raised mound of earth from pits as per instructions for corner to Sec's 14, 15, 22 and 23.
	South 20 ch. upland, second rate Remainder 1st rate prairie bottom

Chains	
	East on a random line between Sec's 14 and 23 Variation 13° 45' E
40.00	Set post for temporary ¼ Sec. corner
80.36	Intersected N. & S. line 12 links North of corner to Sec's 13, 14, 23 and 24, from which corner I run N. 89° 55' W. on a true line between Sec's 14 and 23 Variation 13° 45' E.
40.18	Drove charred stake, set post and raised mound of earth from pits as per instructions, for ¼ Sec. corner
80.36	Corner to Sec's 14, 15, 22 and 23
	Land level river bottom Soil first rate prairie

Township 2 North. Range

Chains	
	North between Sec.ˢ 14 and 15 Variation 13° 45'
10.00	Right bank Republican river, where drove charred stake, set post and raised mound of earth from pits as per instructions for comm.to fraction= al Sec.ˢ 14 and 15
21.00	Left bank of Republican river by the chain (water 15 inches deep) where drove charred stake, set post and raised mound of earth from pits as per instructions for comm.to fractional Sec.ˢ 14 and 15
40.00	Drove charred stake, set post and raised mound of earth from pits as per instructions for ¼ Sec. corner
50.00	Leave bottom, bears E & W.
67.00	Ravine bears N.E. & spreads in bottom
77.00	Leave ravine, bears N.60 E
80.00	Drove charred stake, set post and raised mound of earth from pits as per instructions for corner to Sec.ˢ 10, 11, 14 & 15 S. 50 Chs. 1st rate prairie bottom Remainder upland, second rate

35 West of 6th. Pr. Mer.

Chains	
	East on a random line between Sec.ˢ 11 and 14 Variation 13° 45' E
12.00	Enter bottom, bears S.E & N.W.
28.00	Camp branch 30 links wide and 5 feet deep runs S.E.
40.00	Set post for temporary ¼ Sec. corner
80.00	Intersect N. & S. line 14 links North of corner to Sec.ˢ 11, 12, 13 and 14 from which corner I run N. 89° 54' W on a true line between Sec.ˢ 11 & 14 Variation 13° 45' East
40.00	Drove charred stake, set post and raised mound of earth from pits as per instructions for ¼ Sec. cor.
80.00	Corner to Sec.ˢ 10, 11, 14 and 15 West 12 Chs. upland, 2d. rate Remainder 1st rate bottom land

20

Township 2 North, Range 35 West of 6th. Pr. Mer.

Chains	
	North between Sect. 10 and 11 Variation 13° 45'
7.00	Camp Creek 40 links wide and 5 feet deep, runs E & N.E. There enters bottom
28.00	Leave creek bottom, bears N.E & N.W.
39.00	Ravine bears S.E.
40.00	Drove charred stake, set post and raised mound of earth from pits as per instructions
80.00	Drove charred stake, set post and raised mound of earth from pits as per instructions for corner to Sect. 2, 3, 10 and 11
	Bottom land, evil first rate Upland good second rate The creek is skirted with timber chiefly cottonwood

Chains	
	East on a random line between Sect. 2 and 11 Variation 13° 45'
40.00	Set post for temporary 1/4 Sec. Cor.
80.18	Entered N. B.L. line 23 links North of corner to Sect. 1, 2, 11 & 12 from which corner I saw — N. 89° 50 W. on a true line between Sect. 2 & 11 Variation 13° 45' E.
40.09	Drove charred stake, set post and raised mound of earth from pits as per instructions for 1/4 Sec corner
80.18	Corner to Sect. 2, 3, 10 and 11
	Land gently rolling Soil good second rate

Township 2 North, Range 35 West of 6th Pr. Mer

Chains	
	North on a random line between Secs. 2 and 3.
	Variation 13° 45' E
40.00	Set post for temporary ¼ Sec. Cor.
80.48	Intersect North boundary of Township 12 links West of corner to Sec! 2 and 3 from which corner I run
	S. 5' W. on a true line between Sub. 2 and 3
	Variation 13° 45' E.
40.48	Drove charred stake, set post and raised mound of earth from pits as per instructions for ¼ Sec. corner
80.48	Corner to Sec!. 2, 3, 10 and 11
	Land level
	Soil good second rate

Chains	
	North between Sec!. 33 and 34
	Variation 13° 45' E
40.00	Drove charred stake, set post and raised mound of earth from pits as per instructions for ¼ Sec. Cor.
65.50	Ravine bears N. W.
79.80	Old Military trail bears N.W & S.E.
80.00	Drove charred stake, set post and raised mound of earth from pits as per instructions for corner to Sub. 27, 28, 33 and 34
	Land level
	Soil good second rate

Township 2 North, Range 33 West of 6th. Pr. Mer.

chains	
	East on a random line between Sec. 27 and 34 Variation 13° 45' E.
40.00	Set post for temporary ¼ Sec. cor.
80.40	Intersect N. & S. line 30 links North of corner to Sec. 26, 27, 34 and 35 from which corner I. saw N. 89° 47' W on a true line between Sec. 27 & 34 Variation 13° 45' E.
10.20	Drove charred stake pit post and raised mound of earth from pits as per instructions for ¼ Sec. cor.
80.40	Corner to Sec. 27, 28, 33 & 34

Land level
Soil good second rate

August 16th 1872

chains	
	North between Sec. 27 and 28 Variation 13° 45' E.
40.00	Drove charred stake pit post and raised mound of earth from pits as per instructions, for ¼ Sec. cor.
60.00	Leave upland & enter river bottom bears N E & S W.
80.00	Drove charred stake, pit post and raised mound of earth from pits as per instructions for corner to Sec. 21, 22, 27 and 28

Upland level, 2d rate
Bottom first rate

Township 2 North Range 35 West of 6th Pr. Mer.

Chains	East on a random line between Sec. 22 and 27
	Variation 13° 45' East
11.00	Leave bottom and enter upland bears N. E and S. W.
40.00	Set post for temporary 1/4 Sec. cor.
80.09	Intersect N. & S. line 23 links South of comm to Sec. 22, 23, 26 & 27 from which comm Pine S. 89° 50' W. on a true line between Sec. 22 & 27
	Variation 13° 45' E.
40.04½	Drove chard stake, set post and raised mound of earth from pits as per instructions for 1/4 Sec. Cor.
80.09	Comm to Sec. 21, 22, 27 and 28
	Upland good 2d. rate
	Bottom first rate

Chains	North between Sec. 21 & 22
	Variation 13° 45' E
22.50	Right bank of Republican River where drove charred stake, set post and raised mound of earth from pits as per instructions for comm to fractional Sec. 21 & 22
29.00	Left bank of Republican River, by chaining (water 2 ft deep) where I drove charred stake, set post and raised mound of earth from pits as per instructions for comm to fractional Sec. 21 & 22
40.00	Drove charred stake, set post and raised mound of earth from pits as per instructions for 1/4 Sec. cor.
80.00	Drove charred stake, set post and raised mound of earth from pits as per instructions for comm to Sec. 15, 16, 21 & 22
	Land level bottom
	Soil good second rate

Township 2 North, Range 35 West of 6th Pr. Mer.

Chains	
	East on a random line between Sec. 15 and 22
	Variation 13° 45' East
40.00	Set post for temporary ¼ Sec. Cor.
√55.20	Set temporary meander cor. on left bank of Republican River -
√71.20	Set temporary meander cor. on Right bank of Republican River
80.16	Intersect N. & S. line 12 links South of corner to Sec. 14, 15, 22 & 23 from which corner I run
	S. 89° 55' W on a true line between Sec. 15 & 22
	Variation 13° 45' E.
√8.96	Right bank of Republican River and drove charred stake, set post and raised mound of earth from pits as per instructions for corner to fractional Sec. 15 & 22
√24.96	Left bank of Republican River and drove charred stake, set post and raised mound of earth from pits as per instructions for corner to fractional Sec. 15 and 22

55.20
16
71.20
8.96

Chains	
40.08	Drove charred stake, set post and raised mound of earth from pits as per instructions for ¼ Sec. Cor.
80.16	Corner to Sec. 15, 16, 21 & 22
	Land level bottom
	Soil first rate

Township 2 North, Range 35 West of 6th P. Mer.

Chains	
	North between Sec. 15 & 16
	Variation 13° 45' E
17.00	Old Military trail E. & W.
19.00	Leave bottom bears N. E & S. W.
40.00	Drove charred stake, pit post and raised mound of earth from pits as per instructions for ¼ Sec. Corner
80.00	Drove charred stake, pit post and raised mound of earth from pits as per instructions for cor. to Sec. 9, 10, 15 and 16
	Bottom land first rate
	Upland good second rate

Chains	
	East on a random line between Sec. 10 and 15
	Variation 13° 45' E.
40.00	Set post for temporary ¼ Sec. Cor.
80.36	Intersect N. & S. line 12 links South of corner to Sec. 10, 11, 14 & 15 from which corner I run
	S. 89° 55' W on a true line between Sec. 10 and 15
	Variation 13° 45' E.
40.18	Drove charred stake, pit post and raised mound of earth from pits as per instructions for ¼ Sec. Cor.
80.36	corner to Sec. 9, 10, 15 and 16
	Land rolling prairie
	Soil good second rate

Township 2 North, Range

Chains	
	North between Sec.s 9 and 10 Variation 13° 45' E.
40.00	Drove charred stake, set post and raised mound of earth from pits as per instructions for Sec. Cor.
44.00	Camp Creek 50 links wide, runs E. and meanders North, here enters creek bottom, bears E. & W.
71.50	Same creek, runs S.W.
76.00	Same creek 80 links wide runs S.E.
80.00	Drove charred stake, set post and raised mound of earth from pits as per instructions for corner to Sec.s 3, 4, 9 and 10
	Land land bottoms Soil first Rate

35 West of 6th Pr. Mer.

Chains	
	East on a random line between Sec.s 3 and 10 Variation 13° 45' E.
10.00	Leave creek bottom, bears N.W. & S.E.
40.00	Set post for temporary ¼ Sec. cor.
80.22	Intersect N. & S. line 21 links South of error to Sec.s 2, 3, 10 and 11 from which error I run S. 89° 51' W. on a true line between Sec.s 3 and 10 Variation 13° 45' E.
40.11	Drove charred stake, set post and raised mound of earth from pits as per instructions for ¼ Sec. Cor.
80.22	Corner to Sec.s 3, 4, 9 and 10
	Creek bottom first rate Upland rolling second rate

Township 2 North, Range 33 West of 6th Pr. Mer.

Chains	
	North on a random line between Sec.s 3 and 4 Variation 13° 45'
9.00	Leave bottom bears S.E & N.W.
40.00	Set post for temporary ¼ Sec cor.
80.62	Intersect North Boundary of the Township 16 links East of corner to Sec.s 3 and 4 from which corner bears S. 7° E. on a true line between Sec.s 3 and 4 Variation 13° 45' E.
40.62	Drove charred stake, set post and raised mound of earth from pits as per instructions for ¼ Sec. Cor.
80.62	Corner to Sec.s 3, 4, 9 and 10
	Bottom land first rate Upland rolling, good 2d rate In Sec.s 9 and 10 Camps Creek is skirted with Cottonwood

Chains	
	North between Sec.s 32 & 33 Variation 13° 45' E
40.00	Drove charred stake, set post and raised mound of earth from pits as per instructions for ¼ Sec. corner
80.00	Drove charred stake, set post and raised mound of earth from pits as per instructions for corner to Sec.s 28, 29, 32 and 33
	Land gently rolling Prairie Soil sandy but good 2d rate

Township 2 North, Range 35 West of 6th Pr. Mer.

Chains	
	East on a random line between Sec^{ts}. 28 and 33
	Variation 13° 45' E.
40.00	Set post for temporary Qr Sec. Cor.
72.50	Ravine bears N.W.
79.66	Old Military trail bears N.W. & S.E.
79.72	Intersect N. & S. line 26 links South of corner to Sec^{ts}. 27, 28, 33 and 34 from which corner I run S. 89° 49' W. on a true line between Sec^{ts}. 28 and 33
	Variation 13° 45' E.
39.86	Drove charred stake, set post and raised mound of earth from pits as per instructions for Qr Sec. Corner
79.72	Corner to Sec^{ts}. 28, 29, 32 and 33
	Land high rolling prairie Soil good second rate, sandy

Chains	
	North between Sec^{ts}. 28 and 29.
	Variation 13° 45' E.
40.00	Drove charred stake, set post and raised mound of earth from pits as per instructions for Qr Sec. Corner and here inter bottom bears E & W.
50.00	Slough 60 links wide bears E & W.
53.60	Right bank of Republican river and drove charred stake, set post & raised mound of earth from pits as per instructions for corner to proximal Sec^{ts}. 28 and 29
69.00	Left bank of Republican River by chaining and drove charred stake, set post and raised mound of earth from pits as per instructions for corner to proximal Sec^{ts}. 28 and 29, from which a Cottonwood 4 inch. diam. bears N. 39½ E. 21 links, no other trees near
80.00	Drove charred stake, set post and raised mound of earth from pits as per instructions for corner to Sec^{ts}. 20, 21, 28 & 29. Upland 2^{d}. rate. Bottom land first rate farming land

Township 2 North. Range 35 West of 6th Pr. Mer.

Chains	
	East on a random line between Sect 21 and 28
	Variation 13° 45' E.
26.00	Left bank of Republican river and set post for temporary meander corner
34.20	Set temporary meander post on right bank of Republican river, by chaining.
40.00	Set post for temporary 1/4 Sec. Cor.
80.12	Intersect N. & S. line at corner to Sect. 21, 22, 27 and 28, from which Cor. I run
	West on a true line between Sect. 21 and 28
	Variation 13° 45' East
40.06	Drove charred stake, pit post and raised mound of earth from pits as per instructions for 1/4 Sec. Corner
45.92	Right bank of Republican and drove charred stake, pit post and raised mound of earth from pits as per instructions for corner to fractional Sect. 21 and 28
54.12	Left bank of Republican River and drove charred stake, pit post and raised mound of earth from pits as per instructions for corner to fractional Sect. 21 and 28
80.12	Corner to Sect 20, 21, 28 and 29
	Land level prairie bottom
	Soil sandy but first rate

Township 2 North, Range 35 West of 6th Pr. Mer.

Chains	
	North between Sect. 20 and 21 Variation 13° 45' E.
40.00	Drove charred stake, set post and raised mound of earth from pits as per instructions for ¼ Sec. Corner
74.50	Old trail bears N.E & S.W.
80.00	Drove charred stake, set post and raised mound of earth from pits as per instructions for corner to Sect. 16, 17, 20 and 21
	Land level prairie bottom Soil first rate

Chains	
	East on a random line between Sect 16 and 21 Variation 13° 45' E.
7.00	Drain bears South
20.00	Old road bears S.W. and N.E
40.00	Set post for temporary ¼ Sec. corner
79.46	Intersect N. & S. line 21 links South of corner to Sect. 15, 16, 21 and 22 from which corner 2 pins S.89° 51' W. on a true line between Sect. 16 and 21 Variation 13° 45' E.
39.74	Drove charred stake, set post and raised mound of earth from pits as per instructions for ¼ Sec. Cor.
79.48	Corner to Sect. 16, 17, 20 and 21
	Land level prairie bottom Soil first rate
	August 17th 1872

Township 2 North, Range 35 West of 6th Pr. Mer.

Chains	
	North between Sect. 16 and 17 Variation 13° 45' E.
15.00	Leave bottom, bears E. & W.
40.00	Drove charred stake, set post and raised mound of earth from pits as per instructions for ¼ Sec. Cor.
80.00	Drove charred stake, set post and raised mound of earth from pits as per instructions for corner to Sects. 8, 9, 16 and 17
	Bottom land first rate Upland rolling, second rate

Chains	
	East on a random line between Sect. 9 and 16 Variation 13° 45' E
40.00	Set post for temporary ¼ Sec. Corner
79.77	Intersect N. & S. line 16 links South of corner to Sect. 9, 10, 15 and 16 from which corner I run S. 89° 53' W. on a true line between Sect. 9 and 16 Variation 13° 45' E
39.88½	Drove charred stake, set post and raised mound of earth from pits as per instructions for ¼ Sec. corner
79.77	Comm to Sect. 8, 9, 16 and 17
	Land high rolling prairie Soil good second rate

Township 2 North, Range 35 West of 6th Pr. Mer.

Chains	
	North between Sec. 8 and 9 Variation 13° 45' E.
40.00	Drove charred stake, set post and raised mound of earth from pits as per instructions for ¼ Sec. Corner
80.00	Drove charred stake, set post and raised mound of earth from pits as per instructions for corner to Sec. 4, 5, 8 and 9
	Land high rolling prairie Soil good second rate

Chains	
	East on a random line between Sec. 4 and 9 Variation 13° 45' East
20.00	Ravine bears S.E.
40.00	Set post for temporary ¼ Sec Corner
73.00	Camp Creek 60 links wide runs S.E water 2 feet deep, sluggish
79.58	Intersect N. & S. line 9 Links South of corner to Sec. 3, 4, 9 and 10, from which corner I run S. 89° 56' W on a true line between Sec. 4 and 9 Variation 13° 45' East
39.79	Drove charred stake, set post and raised mound of earth from pits as per instructions for ¼ Sec. Corner
79.58	Corner to Sec. 4, 5, 8 and 9
	Land broken prairie Soil second rate

Township 2 North, Range 35 West of 6th Pr. Mer.

Chains	
	North on a random line between Sec. 4 and 5
	Variation 13° 45' E.
17.50	West fork Sandy Creek 4 links, runs N. E.
40.00	Set post for temporary ¼ Sec Cor.
80.54	Intersect North boundary of Township 28 links East of corner to Sec. 4 & 5 from which corner bears S. 12' E. on a true line between Sec. 4 and 5
	Variation 13° 45' E
40.54	Drove charred stake, set post and raised mound of earth from pits as per instructions for ¼ Sec. Cor.
80.54	Corner to Sec. 4, 5, 8 and 9
	Land high rolling prairie
	Soil second rate

Chains	
	North between Sec. 31 and 32
	Variation 13° 45' E.
40.00	Drove charred stake, set post and raised mound of earth from pits as per instructions for ¼ Sec. Corner
80.00	Drove charred stake, set post and raised mound of earth from pits as per instructions for corner to Sec. 29, 30, 31 and 32
	Land rolling prairie
	Soil second rate

Township 2 North, Range 35 West of 6th Pr. Mer.

Chains	East on a random line between Sects 29 and 32
	Variation 13° 45' E.
40.00	Set post for temporary ¼ Sec. Cor.
79.90	Intersect N. & S. line at corner to Sect. 28, 29, 32 and 33 from which corner B pins
	West on a true line between Sect. 29 and 32
	Variation 13° 45' East.
39.95	Drove charred stake, set post and raised mound of earth from pits
79.90	as per instructions for ¼ Sec. Corner Corner to Sect. 29, 30, 31 and 32
	Land rolling prairie
	Soil second rate

Chains	West on a random line between Sect. 30 and 31
	Variation 13° 45' E
40.00	Set post for temporary ¼ Sec. Corner
76.00	Entered drain bears West, comes from S. E.
80.64	Intersect West boundary of Township 21 links South of corner to Sect. 30 & 31
	from which corner B pins
	S. 89° 51 E. on a true line between Sect. 30 and 31
	Variation 13° 45' E
40.64	Drove charred stake, set post and raised mound of earth from pits
80.64	as per instructions for ¼ Sec. Corner Corner to Sect. 29, 30, 31 and 32
	Land high rolling prairie
	Soil second rate

Township 2 North, Range 35 West of 6th Pr. Mer.

Chains	
	North between Sec. 29 and 30 Variation 13° 45' E.
20.00	Enter bottom, bears N. 80 E
40.00	Drove charred stake, set post and raised mound of earth from pits as per instructions for 1/4 sec. Comr
47.80	Right bank of Republican river and drove charred stake, set post and raised mound of earth from pits as per instructions for comr to fractional Sec. 29 and 30
56.00	Left bank of Republican river by chaining (water 16 in. deep) and drove charred stake, set post and raised mound of earth from pits as per instructions for comr to fractional Sec. 29 and 30
80.00	Drove charred stake, set post and raised mound of earth from pits as per instructions for comr to Sec. 19, 20, 29 and 30 Upland second rate prairie Bottom land level, first rate

Chains	
	East on a random line between Sec 20 and 29 Variation 13° 45' E.
40.00	Set post for temporary 1/4 Sec. Comr
80.30	Intersect N. & S. line 16 links North of comr to Sec. 20, 21, 28 and 29 from which comr I run N. 89° 53' W. on a true line between Sec. 20 and 29 Variation 13° 45' E.
40.15	Drove charred stake set post and raised mound of earth from pits as per instructions for 1/4 Sec Comr
80.30	Comr to Sec. 19, 20, 29 and 30 Land level prairie bottom Soil first rate, somewhat sandy

Township 2 North, Range 33 West of 6th Pr. Mer.

Chains	
	West on a random line between Sect. 19 and 30
	Variation 13° 45' E.
40.00	Set post for temporary ¼ Sec. Cor
81.20	Intersect West Boundary of Township 14 links South of corner to Sect. 19 & 30 from which corner I run S. 89° 54' E on a true line between Sect. 19 and 30
	Variation 13° 45' East
41.20	Drove charred stake, set post and raised mound of earth from pits as per instructions for ¼ Sec. corner
81.20	Corner to Sect. 19, 20, 29 and 30
	Land level prairie bottom
	Soil first rate

Chains	
	North between Sect. 19 and 20
	Variation 13° 45' East
40.00	Drove charred stake, set post and raised mound of earth from pits as per instruction, for ¼ Sec Corner
45.00	Old trail bears E. & W.
75.00	Leave bottom bears N. E & S. W.
80.00	Drove charred stake, set post and raised mound of earth from pits as per instructions for corner to Sect. 17, 18, 19 and 20
	Bottom land level prairie
	Soil first rate
	Upland rolling, prairie rate

Township 2 North, Range 35 West of 6th Pr. Mer.

Chains	East on a random line between Sec. 17 and 20
	Variation 13° 45' E.
35.00	Enter bottom, bears S. 80° W.
40.00	Set post for temporary ¼ Sec Corner
80.64	Intersect N. & S. line 12 links South of corner to Sec. 16, 17, 20 & 21 from which corner bears S. 89° 55' W. on a true line between Sec. 17 and 20.
	Variation 13° 45' E.
40.32	Drove charred stake, set post and raised mound of earth from pits as per instructions for ¼ Sec. Corner
80.64	corner to Sec. 17, 18, 19 and 20

Upland hilly, 2d rate prairie
Bottom land — first rate

August 19th 1872

Chains	West on a random line between Sec. 18 and 19
	Variation 13° 45' E.
33.00	Ravine bears S. E.
40.00	Set post for temporary ¼ Sec. Corner
80.72	Intersect W. boundary of Township 26 links South of cor. to Sec. 18 & 19 from which corner bears S. 89° 49' E. on a true line between Sec. 18 and 19
	Variation 13° 45' E.
40.72	Drove charred stake, set post and raised mound of earth from pits as per instructions for ¼ Sec. Cor.
80.72	corner to Sec. 17, 18, 19 and 20

Land rolling prairie
Soil second rate

Township 2 North, Range 35 West of 6th Pr. Mer.

Chains	North between Sec. 17 and 18 Variation 13° 45' E.
40.00	Drove charred stake, set post and raised mound of earth from pits as per instructions for ¼ Sec. Corner
46.00	Ravine bears S. E.
80.00	Drove charred stake, set post and raised mound of earth from pits as per instructions for corner to Sec's 7, 8, 17 and 18

Land high rolling prairie
Soil second rate

Chains	East on a random line between Sec's. 8 and 17 Variation 13° 45' E.
8.00	Ravine bears South
40.00	Set post for temporary ¼ Sec. corner
45.00	Ravine bears South
80.40	Intersect N. & S line 19 links North of corner to Sec's. 8, 9, 16 and 17 from which corner 8 mm N. 89° 52' W on a true line between Sec's 8 and 17 Variation 13° 45' East
40.20	Drove charred stake, set post and raised mound of earth from pits as per instructions, for ¼ Sec. Corner
80.40	Corner to Sec's. 7, 8, 17 and 18

Land rolling prairie
Soil second rate

Township 2 North, Range 33 West of 6th Pr. Mer.

Chains	
	West on a random line between Sect. 7 and 18
	Variation 13° 45' E
40.00	Set post for temporary ¼ Sec. Corner
81.08	Intersect W. Boundary of Township 33 links North of corner to Sect. 7 & 18 from which corner I run N. 89° 46' E. on a true line between Sect. 7 and 18
	Variation 13° 45' E.
41.08	Drove charred stake, pit post and raised mound of earth from pits as per instructions for ¼ Sec. Corner
81.08	Corner to Sect. 7, 8, 17 and 18
	Land gently rolling prairie Soil second rate

Chains	
	North between Sect. 7 and 8
	Variation 13° 45' E.
40.00	Drove charred stake, pit post and raised mound of earth from pits as per instructions for ¼ Sec. Corner
80.00	Drove charred stake, pit post and raised mound of earth from pits as per instructions for cor. to Sect. 5, 6, 7 and 8
	Land rolling prairie Soil second rate

Township 2 North Range 35 West of 6th Pr. Mer

Chains	East on a random line between Sec. 5 and 8
	Variation 13° 45' E.
40.00	Set post for temporary ¼ Sec. Corner
80.82	Intersect N. & S. line 28 links North of corner to Sec. 4, 5, 8 and 9, from which corner I run N. 89° 48' W. on a true line between Sec. 5 and 8
	Variation 13° 45' East
40.41	Drove charred stake, set post and raised mound of earth from pits as per instructions for ¼ Sec. corner
80.82	corner to Sec. 5, 6, 7 and 8
	Land gently rolling prairie
	Soil second rate

Chains	West on a random line between Sec. 6 and 7
	Variation 13° 45' East
32.00	A branch of Camp Creek 50 links wide runs N.E. skirted with cottonwood and dammed by beavers
40.00	Set post for temporary ¼ Sec. Corner
81.64	Intersected W Boundary of Township 47 links North of corner to Sec. 6 & 7 from which corner I run N. 89° 40' E. on a true line between Sec. 6 and 7
	Variation 13° 45' E.
41.64	Drove charred stake set post and raised mound of earth from pits as per instructions for ¼ Sec. Corner
81.64	corner to Sec. 5, 6, 7 and 8
	Land rolling prairie
	Soil good second rate

Township 2 North, Range 3 West of 6th P.M.

Chains	
	North on a random line between Sec. 5 and 6
	Variation 13° 45' E.
15.00	West fork of Camp Creek 50 links wide runs East, skirted with Cottonwood and dammed by beaves
40.00	Set post for temporary ¼ Sec Corner
80.68	Intersect N. Boundary of Township 35 links East of corner to Sec. 5 and 6 from which corner I run S. 15' E. on a true line between Sec. 5 and 6
	Variation 13° 45' E.
40.68	Drove charred stake, set post and raised mound of earth from pits as per instructions for ¼ Sec corner
80.68	Corner to Sec. 5, 6, 7 and 8

Land high rolling prairie
Soil second rate

August 20th 1872

Meanders of Republican River through this Township.
From meander corner on right bank and W. Boundary of Township, between Sec. 25 and 30, I run down stream in Sec. 30:

Courses.	Chains.	
S.65 E.	6.80	Sparse cottonwood brush
East	18.00	Young timber
N.72 E.	17.30	
N.64 E.	11.20	
N.81 E.	10.20	
N.67 E.	16.00	
N.75 E.	6.20	To meander corner between Sec. 29 and 30, thence in Sec. 29
	2	
S.84 E.	14.00	
N.66 E.	9.10	Young cottonwood timber 5 chs. wide
N.85 E.	15.00	
S.87½ E.	18.50	
N.74½ E.	15.00	
S.82½ E.	10.10	To meander corner between Sec 28 & 29 & E. end of young cottonwood, thence in Sec. 28
	3	
N.67½ E.	18.70	Bluffs 4 chains South of river

Township 2 North, Range 35 West of 6th. Pr. Mer.

Courses	Chains	
N. 56¾ E.	16.60	Bluffs end at a ravine
N. 17½ E.	10.55	To meander corner between Sec. 21 and 28. At 1.00 ravine 50 links wide
	4	from the S. thence in Sec 21
N. 38 E.	7.00	
N. 60¾ E.	26.00	Opposite head of an island
N. 78¼ E.	19.40	To meander corner between Sec. 21
	5	and 22, opposite foot of island
		Thence in Sec 22
N. 73 E.	30.00	opposite an island for 25 chains
N. 38½ E.	26.70	
N. 42 E.	22.00	
N. 48 E.	16.06	To meander corner between Sec. 15
	6	and 22, thence in Sec. 15
N. 41½ E.	13.30	To meander corner between Sec. 14 & 15
	7	Thence in Sec 14
N. 42¼ E.	10.00	
N. 49½ E.	42.00	
N. 81½ E.	15.00	
S. 77½ E.	27.80	To meander corner between Sec. 13
	8	and 14 thence in Sec. 13
N. 79 E.	12.40	At 5.00 enter timber bears S. E.
S. 85½ E.	18.00	Leave timber bears S. W. at 15.00

Courses	Chains	
S. 74 E.	18.50	
S. 30 E.	14.90	
S. 61½ E.	28.70	To meander corner between Sec. 13 and 18, on E. Boundary of Township
	9	The land along the right bank in this Township is 1st rate prairie. The banks are 3 feet high and the sandy bed is so wide as to prevent inundation.
		From meander corner on left bank and E. Boundary between Sec. 13 and 18
Courses.	Chains.	Down up stream in Sec. 13
	10	
N. 53½ W.	10.00	
N. 44½ W.	25.60	
N. 70¾ W.	30.00	
S. 80¾ W.	26.70	To meander corner between Sec. 13 and 14, thence in Sec 14
	11	
N. 75½ W.	20.00	At 15.00 a branch from the N.
N. 86½ W.	30.70	
S. 64 W.	9.70	
S. 42 W.	15.40	opposite an island
S. 3½ W.	21.72	To meander corner between Sec. 14 and 15, thence in Sec 15
	12	

Township 2 North, Range 35 West of 6th Pr. Mer.

Courses.	Chains.	
S. 52¼ W.	12.70	
S. 48¼ W.	20.00	To meander corner between Sec.
	13	15 and 22, thence in Sec 22
S. 43½ W.	10.00	
S. 38 W.	16.10	
S. 47½ W.	10.50	
S. 43 W.	13.80	
S. 46½ W.	7.80	
S. 63 W.	18.20	To meander corner between Sec.
	14	21 and 22, thence in Sec 21
S. 77¼ W.	4.50	
S. 86 W.	20.00	
S. 66 W.	6.50	
S. 50¾ W.	17.70	
S. 39½ W.	16.20	To meander corner between Sec.
	15	21 and 28, thence in Sec 28
S. 63 W.	12.46	
S. 76½ W.	10.00	
S. 61½ W.	6.26	To meander corner between Sec.
	16	28 and 29, thence in Sec 29
S. 67 W.	11.50	opposite large island of no value
S. 80 W.	13.10	Ground cottonwood 3.00 wide on bank
S. 87¼ W.	34.00	
S. 86 W.	9.00	

Courses	Chains	
S. 5½ W.	14.80	To meander corner between Sec.
	17	29 and 30 and W. end of group of
		islands, thence in Sec 30
S. 85 W.	13.00	There is a young growth of
S. 62 W.	30.50	cottonwood the entire length of
S. 66 W.	8.00	this Sec. extending back from
S. 76½ W.	14.20	river on N. side about 5 chains
N. 81 W.	5.30	in width
N. 68½ W. (N. 53¾ W.)	17.50	To meander corner between Sec. 25
	18	and 30 on W. Boundary of Township 4
		on the left bank of Republican River
		Land on left bank is first rate
		prairie bottom somewhat sandy;
		banks of river 3 feet high; channel
		sandy and wide enough to prevent
		inundation; islands sandy and of
		no value.

August 21st 1872

Township 2 North, Range 35 West of 6th Mer.

General Description

The land in this Township is generally rolling, high prairie.

The soil is somewhat sandy. With the aid of large wells and wind-mills to raise the water for irrigating purposes, the up-lands can be brought into successful cultivation.

This soil will produce corn, and the other cereal grains can be raised without irrigation, as the first part of the season is attended with sufficient rains

The bottom lands are generally sufficiently low to to be exempt from drouth.

The banks of the Republican are low. It's bed is sandy, and the water at the usual stage is about two feet deep, but runs entirely clear.

There is no timber of note along this river, in this Township.

Camp Creek enters Sec. 4, 5, 6, 7, 9 10, 11 and 13 and flows into the Republican in Sec. 14. It is skirted with cotton wood and obstructed by beaver dams.

Stock-raising could be very successfully pursued in this locality, water and grass being so plentiful.

("Note")
(For affidavits see end of book)

A list of the Names of the Individuals
who assisted in running. Measureing.
and marking the Subdivision lines and
corners of the foregoing Field notes
of Township No two (2) N. Range
Thirty five (35) W. of the 6th P.M.
in the State of Nebraska

William H. Gingery } Chainmen
Emmett K. Sprague }
Henry C. McMahon Axeman & Monumentman
George W Burton. Flagman

We hereby certify that we assisted William L. Wells Deputy Surveyor in Subdividing Township Number Two North of the Base line of Range Number Thirty five West of the 6th Principal Merid and that said Township has been in all respects to the best of our knowledge and belief well and faithfully Surveyed and the boundary monuments planted according to the instructions furnished by the Surveyor General

Wm H Gwg Ez Chainman
E H Sprague Chainman
H C McMaken Axeman & Moundman
George W. Burton Flagman

Subscribed & Sworn to by the above named persons before me a Notary Public for the County of Cass in the State of Nebraska this ~~Eighth~~ 11th day of November A.D. 1872

D. H. Wheeler
Notary Public
Cass Co Neb

I William L. Wells deputy Surveyor. do Solemnly swear that in pursuance of a Joint contract wherein Isaac Pollard and William L. Wells are Joint contractors with E. E. Cunningham United States Surveyor General for the district of Iowa and Nebraska bearing date the 28th day of June A.D. 1872 I have well faithfully and truly in my own proper person and in strict conformity with the instructions furnished by the Surveyor General. the Surveying manual and the laws of the United States. Surveyed all those parts or portions of Township 2. N. R. 35 W. of the 6th P. M. as are represented in the foregoing field notes as having been Surveyed under my direction. and I do further Solemnly swear that all the corners of said Surveys have been established and perpetuated in strict accordance with the Surveying Manual and printed instructions. and that the foregoing are the true and original field notes of such Survey

William L. Wells
Deputy Surveyor

Subscribed by the said William L. Wells Deputy Surveyor and sworn to before me a Notary Public within and for the County of Cass in the State of Nebraska this 11th day of November A.D. 1872

D. W. Wheeler
Notary Public
Cass County Nebraska

Surveyor Generals Office
Plattsmouth March 6th 1873

The foregoing field notes of the survey and subdivision of Township No 2 North of the Base line of Range 35 West of the 6th P. M. in the state of Nebraska Executed by William L Wells Deputy surveyor under a Contract No 60 dated June 25th 1872 whereon Isaac Pollard and William L. Wells are joint contractors in the month of June 1872 having been critically Examined the necessary Corrections and explanations made the said Field notes and the surveys they describe are hereby approved

E. E. Cunningham
Surveyor General

Index Diagram

To

Township 3. N. Range 35 W. 6th P.M.

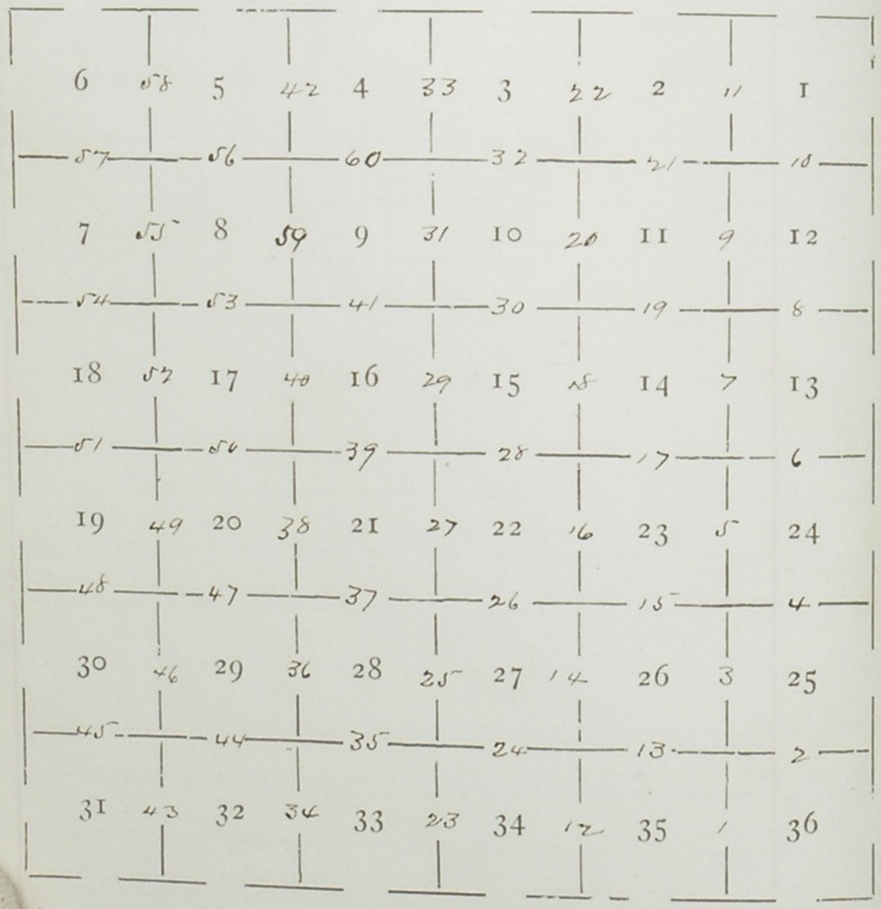

Field Notes
of the
Subdivision lines in

Township No 3 North of the Base line Of Range No 35 West of the 6th P.M.

In the State of Nebraska

By

William L. Wells

Deputy Surveyor

Township 3 N. R. 35 West Of the 6th P.M.

Chains	
	To determine the proper adjustment of my compass for Subdividing this Township I commenced at the corner: To Townships 2 and 3 N. Ranges 34 and 35 W and run North on a blank line along the East boundary of Section 36
	Variation 14°00' E
40.04	To a point 18 links West of the ¼ Sec cor:
80.10	To a point 35 links West of the corner to Secs 25 and 36 To retrace this line or run parallel thereto my compass must be adjusted to a Variation of 13°45' E
	Subdivision commenced August 22nd A.D. 1872 Completed Aug 27th 1872

Chains	
	From the corner to Sections 35 and 36 On the South boundary of the Township Area North Between Secs 35 and 36 Var: 13°45' E
40.00	Drove a charred stake set post and raised mound of earth from pits as per instructions for a ¼ Sec Cor:
80.00	Drove a charred stake set post and raised mound of earth from pits as per instructions for the corner to Sections 25, 26, 35 and 36
	Land rolling: Soil 2nd rate

Township 3 North Range 35 W. Of the 6th Pr. Mer.

Chains	East on a random line between Secs 25 & 36 Va 13°45' E
40.00	Set a post for temporary ¼ Sec. Cor.
80.10	Intersected the East boundary of the Township at the Cor to Sections 25 & 36 From which corner I run West On a true line Between Secs 25 & 36 Var 13°45' E
40.05	Drove a charred Stake Set post and raised Mound of earth from pits as per instructions for a ¼ Sec Cor:
80.10	The corner to Secs 25. 26. 35 & 36

Land rolling: Soil 2nd rate

Chains	North Between Sec's 25 & 26 Var: 13°45' E
40.00	Drove a charred Stake set post and raised Mound of Earth from pits as per instructions for a ¼ Sec: Cor:
80.00	Drove a charred Stake set post and raised Mound of earth from pits as per instructions for the corner to Sec's 23. 24. 25 & 26

Land rolling: Soil 2nd rate

Township 3 North Range 35

Chains	East on a random line between Sections 24 and 25 Var: 13°45' E
40.00	Set a post for temporary ¼ Section corner
50.00	Ravine bears S.E.
74.00	Ravine bears S.E.
80.16	Intersected the East boundary of the Township 19 links South of the corner: to Sections 24 and 25
	From which corner I run S. 89°52' W. on a true line
	Between Sections 24 and 25 Var: 13°45' E
40.08	Drove a charred stake set post and raised Mound of earth from pits as per instructions for a ¼ Sec: Cor.
80.16	The corner to Sec's 13. 24. 25 and 26
	Land Broken: Soil 2nd rate:

West of the 6th Principal

Chains	North between Sections 23 & 24 Var: 13°45' E
40.00	Drove a charred stake set post and raised mound of earth from pits as per instructions for a ¼ Section corner
80.00	Drove a charred stake set post and raised Mound of Earth from pits as per instructions for the corner to Sections 13. 14. 23 and 24
	Land Rolling: Soil 2nd rate

Township 3 North Range 35 W

Chains	
	East on a random line between Sections 13 & 24
	Var: 13°45' E
28.00	Ravine bears S.E.
40.00	Set a post for temporary ¼ Sec Cor
79.94	Intersected the E. Boundary of the Township 26 links North of the corner to Sections 13 & 24
	From which corner I run
	N 89°49' W. on a true line
	Between Sections 13 & 24
	Var: 13°45' E
39.97	Drove a charred stake set post and raised Mound of earth from pits as per instructions for a ¼ Section corner
79.94	The corner to Sections 13. 14 23 & 24

Land Broken. Soil 2nd rate

Of the 6th P. Mer

Chains	
	North between Sections 13 & 14
	Var: 13°45' E
32.00	Ravine bears S.E.
40.00	Drove a charred stake set post and raised mound of Earth from pits as per instruction for a ¼ Section Corner:
50.00	Ravine bears S.E. Ledges of Sand stone in either bank.
74.00	Ravine bears S.E.
80.00	Drove a charred stake set post and raised Mound of Earth from pits as per instructions for the Cor to Sections 11. 12. 13 & 14

Land Broken. Soil 2nd rate

Township 3 North Range 35 W. Of the 6th Pr. Mer.

Chains	
	East on a random line between Sections 12 and 13 Var: 13°45' E
28.00	Ravine bears South East:
40.00	Set a post for temporary 1/4 Section Corner:
42.00	Ravine bears S.E.
79.82	Intersected the East boundary of the Township 15 links South of the corner to Sections + 12 & 13
	From which corner I run S. 89°54' W on a true line between Sections 12 and 13 Var: 13°45' E
39.91	Drove a charred stake set post and raised Mound of earth from pits as per instructions for a 1/4 Sec: cor:
79.82	The corner to Sections 11. 12. 13 and 14
	Land broken: Soil 2nd rate

Chains	
	North between Sec's 11 and 12 Var: 13°45' E
40.00	Drove a charred stake set post and raised Mound of earth from pits as per instructions for a 1/4 Secn corner:
72.00	Ravine bears S.E.
80.00	Drove a charred stake set post and raised Mound of earth from pits as per instructions for the corner to Sections 1. 2. 11 and 12
	Land broken: Soil 2nd rate

Township 3 North Range 35 W. of the 6th Pr Mer

Chains	
	East on a random line between Sections 1 and 12
	Var: 13°45' E
15.00	Ravine bears S.E.
40.00	Set a post for temporary 1/4 Sec Cor.
45.00	Ravine bears S.E.
80.32	Intersected the East boundary of the Township at the corner to Sections 1 and 12
	From which corner I run West on a true line Between Sections 1 and 12
	Var: 13°45' E
40.16	Drove a charred stake set post and raised Mound of earth from pits as per instruction for a 1/4 Section Corner.
80.32	The corner to Sec 1. 2. 11 & 12

Land broken. Soil 2d rate

Chains	
	North on a random line between Sections 1 and 2
	Var: 13°45' E
26.00	Ravine bears S E
40.00	Set a post for temporary 1/4 Sec corner.
49.00	Old military trail bears E. & W.
80.40	Intersected the North boundary of the Township 15 links E of the corner to Sections 1 and 2
	From which corner I run S. 6' East on a true line Between Sec's 1 and 2
	Var: 13°45' E
40.40	Drove a charred stake set post and raised Mound of earth from pits as per instructions for a 1/4 Section Cor:
80.40	The Cor: to Sections 1. 2. 11 and 12

Land in south part of these Sec's is Broken North part level soil 2nd rate

Township 3 North Range 35

Chains	
	North between Sec's 34 & 35
	Var: 13°45' E
40.00	Drove charred stake set post and raised Mound of earth from pits as per instructions for a 1/4 Sec. Cor:
71.00	Ravine bears East:
80.00	Drove a charred stake set post: and raised mound of Earth from pits as per instructions for the Corner to Sections 26. 27. 34 & 35 -
	Land rolling Soil 2nd rate

W. Of the 6th Pr. Mer.

Chains	
	East on a random line between Sections 26 & 35 -
	Var: 13°45' E
18.00	Ravine bears S.E.
40.00	Set post for temporary 1/4 Sec Cor:
52.00	Ravine bears South:
80.26	Intersected the N. & S. Line 15 links South of the Corner to Sections 25, 26, 35, & 36
	From which corner Drum S 89°54' W. on a true line between Sections 26 & 35 -
	Var 13°45' E
40.13	Drove a charred stake Set post and raise Mound of Earth from pits as per instructions for a 1/4 Sec Cor:
80.26	The corner to Sections 26. 27. 34 & 35 -
	Land rolling: Soil 2nd rate
	August 22nd 1872

Township 3 North Range 35 W. of the 6th P. M.

Chains	North between Sec's 26 & 27 Var. 13°45' E
4.00	Ravine bears N.E.
18.00	Ravine bears S.E.
40.00	Drove a charred Stake set post and raised mound of Earth from pits as per instructions for a 1/4 Section corner:
58.00	Ravine bears S.E.
76.00	Ravine bears S.W.
80.00	Drove a charred Stake set post and raised Mound of earth from pits as per instructions for the corner to Sections 22. 23. 26 and 27.

Land broken Soil 2nd rate

Chains	East on a random line between Sections 23 & 26 Var: 13°45' E
4.00	Ravine bears S.W.
21.00	Ravine bears S.W.
40.00	Set a post for temporary 1/4 Sec: Cor:
61.00	Ravine bears S.W.
80.12	Intersected the N. & S. line 21 Links South of the corner to Sections 23. 24. 25 & 26 From which corner a true S 89° 51' W. on a true line Between Sections 23 and 26 Var: 13°45' E
40.06	Drove a charred Stake set post and raised Mound of earth from pits as per instructions for a 1/4 Sec: Cor:
80.12	The corner to Sections 22. 23. 26 and 27

Land Broken, Soil 2nd rate

Township 3 North Range 35 W. of the 6th P.M.

Chains	
	North between Sec^{s} 22 and 23 Var 13°45' E
40.00	Drove a charred stake set post and raised Mound of earth from pits as per instructions for a 1/4 Sec. cor.
80.00	Drove a charred stake set post and raised mound of earth from pits as per instructions for the cor to Sections 14. 15. 22. and 23
	Land rolling: Soil 2nd rate

Chains	
	East on a random line between Sections 14 and 23 Var: 13°45' E
36.00	Ravine bears South
40.00	Set a post for temporary 1/4 Section corner.
79.80	Intersected the North & South line at the corner to Sections 13, 14, 23 and 24 From which corner I run West on a true line Between Sections 14 and 23 Var: 13°45' E
39.90	Drove a charred stake set post and raised Mound of earth from pits as per instructions for a 1/4 Section Corner:
79.86	The corner to Sec's 14, 15, 22 and 23 Land rolling - 2nd rate.

Township 3 North Range 35 W. of the 6th Pr. Mer

Chains	
	North between Secs 14 and 15 Var: 13°45' E
40.00	Drove a charred stake set post and raised mound of earth from pits as per instructions for a 1/4 Section Cor:
80.00	Drove a charred stake set post and raised mound of earth from pits as per instructions for the corner to Sections 10. 11. 14 and 15
	Land rolling: Soil 2d rate

Chains	
	East on a random line between Sections 11 and 14 Var: 13°45' E
40.00	Set a post for temporary 1/4 Section Cor:
57.00	Ravine bears S.E.
80.42	Intersected the N and S. line 33 links North of the corner to Secs 11. 12. 13 and 14 From which corner B.T. runs N 89°46' West on the line between Secs 11 and 14 Var: 13°45' E
40.21	Drove a charred stake set post and raised Mound of earth from pits as per instructions for a 1/4 Sec: Cor:
80.42	The corner to Sections 10, 11, 14 and 15
	Land rolling: Soil 2d rate

Township 3 North Range 35 W. of the 6th Pr Mer.

Chains	
	North between Secs. 10 and 11
	Var: 13°45' E
40.00	Drove a charred Stake set post and raised Mound of earth from pits as per instructions for a 1/4 Sec corner:
80.00	Drove a charred stake set post and raised Mound of earth from pits as per instructions for the corner to Sections 2. 3. 10 and 11
	Land rolling: Soil 2nd rate

Chains	
	East, (on a) random line between Sections 2 and 11
	Var: 13°45' E
15.00	Ravine bears S E
31.00	Ravine bears South
40.00	Set a post for temporary 1/4 Sec. Cor.
69.00	Ravine bears S E.
79.64	Intersected the N. and S. line 20 links S of the corner to Sections 1. 2. 11 and 12
	From which corner I run S. 89°51' W on a true line between Sections 2 and 11
	Var: 13°45' E
39.82	Drove a charred stake set post and raised Mound of earth from pits as per instructions for a 1/4 Section corner
79.64	The corner to Sections 2. 3. 10 and 11
	Land broken: Soil 2nd rate

Township 3 North Range 35

Chains	North on a random line between sections 2 and 3 Var: 13°45' E
40.00	Set a post for a temporary 1/4 Section corner
42.00	Old wagon road bears E & W.
50.00	Enter level basin bears N.E. & S.W.
79.80	Intersected the North boundary of the Township 15 links E of the corner to Sections 2 and 3
	From which corner I run S. 6' E. on two lines let me [illegible] Var: 13°45' E
39.90	Drove a charred stake set post, and raised mound of earth from pits as per instructions for a 1/4 Sec corner
79.80	The corner to Sections 2, 3: 10 and 11
	Land Gently rolling: Soil good 2nd rate;

W. Of the 6th Pr. Mer

Chains	North between Secs 33 and 34 Var: 13°45' E
40.00	Drove a charred stake set post and raised mound of Earth from pits as per instructions for a 1/4 Section corner:
80.00	Drove a charred stake set post and raised mound of Earth from pits as per instructions for the corner to Sections 27, 28, 33 and 34
	Land rolling: Soil good 2nd rate

Township 3 North Range 35

Chains	East on a random line between Sections 27 and 34 Var: 13°45' E
9.50	Old Wagon road bears South
40.00	Set a post for temporary ¼ Section Corner:
68.00	Short Ravine bears NE
79.52	Intersected the S and S line 12 links N. of the Corner to Sections 26. 27. 34 and 35 From which corner I run N 89° 55' W. on the line Between Sections 27 and 34 Var: 13°45' E,
39.76	Drove a charred stake set post and raised Mound of Earth from pits as per instructions for a ¼ Section Cor:
79.52	The corner to Sections 27. 28. 33 and 34

Land gently rolling: Soil good 2d rate

August 23d 1872

W. of the 6th P. Mer.

Chains	North between Secs. 27 and 28 Var: 13°45' E
6.00	Ravine bears S. W.
23.00	Ravine bears S. W.
40.00	Drove a charred stake set post and raised Mound of Earth from pits as per instructions for a ¼ Sec: Cor:
49.00	Old Wagon road bears S E & N W.
80.00	Drove a charred stake set post and raised a Mound of earth from pits as per instructions for the corner to Sections 21. 22. 27 and 28

Land rolling: Soil good 2do rate

Township 3 North Range 35

Chain	
	East on a random line between Sections 22 and 27 Var: 13°45' E
40.00	Set a post for temporary 1/4 Section corner:
75.00	Deep Ravine bears SE
80.28	Intersected the N and S line 12 links N of the corner to Sections 22, 23, 26 and 27.
	From which corner I run N 89°55' W. on true line Between Sections 22 and 27 Var 13°45' E
40.14	Drove a charred stake set post and raised mound of earth from pits as per instructions for a 1/4 Sec. cor:
80.28	The cor to Secs. 21, 22, 27 & 28
	Land rolling: Soil good 2nd rate

W. Of the 6th Pr Mer.

Chains	
	North between Secs 21 and 22 Var: 13°45' E
40.00	Drove charred stake set post and raised mound of earth from pits as per instructions for a 1/4 Sec. cor:
80.00	Drove a charred stake set post and raised mound of Earth from pits as per instructions for the corner to Sections 15, 16, 21 and 22
	Land rolling: Soil 2nd rate good for grazing stock but no water:

Township 3 North Range 35

Chains	
	East on a random line between Sections 15 and 22
	Var: 13°45' E
40.00	Set a post for temporary 1/4 Section Cor:
50.00	Deep Ravine bears S.E.
80.14	Intersected the N and S. line 30 links North of the corner to Sections 14. 15. 22 & 23
	From which corner I run
	N 89°47' W On a true line between Sections 15 & 22
	Var: 13°45' E
40.07	Drove a charred stake set post and raised mound of earth from pits as per instructions for a 1/4 Sec: Cor:
80.14	The corner to Sections 15. 16. 21 and 22.
	Land rolling: Soil 2nd rate

West Of the 6th Pr: Mer

Chains	
	North between Sections 15 and 16
	Var: 13°45' E
40.00	Drove a charred stake set post and raised mound of earth from pits as per instructions for a 1/4 Section corner:
52.00	Short ravine bears S.E.
80.00	Drove a charred stake set post and raised mound of earth from pits as per instructions for the corner to Sections 9. 10. 15 and 16
	Land rolling: Soil 2nd rate

Township 3 North Range 35

Chains	East on a random line between Sections 10 and 15 — Var: 13°45' E
38.00	Ravine bears S.E.
40.00	Set a post for temporary 1/4 Sec Cor:
67.00	Short Ravine bears S.W.
80.18	Intersected the N and S. line 28 links South of the Cor: to Secs 10, 11, 14 and 15 — From which Cor: I run S 89°48' W. on a true line Between Secs 10 and 15 — Var 13°45' E
40.09	I drove a charred stake set post and raised mound of earth from pits as per instructions for a 1/4 Sec: Cor:
80.18	The corner to Sections 9. 10. 15 and 16
	Land rolling: Soil 2nd rate

West of the 6th P. Mer=

Chains	North Between Secs. 9 and 10 — Var: 13°45' E
40.00	Drove a charred stake set post and raised mound of earth from pits as per instructions for a 1/4 Sec Cor:
43.00	Short Ravine bears S.E.
80.00	Drove a charred stake set post and raised Mound of earth from pits as per: instructions for the Cor to Sections 3. 4. 9 and 10
	Land rolling: Soil 2nd rate

Township 3 North Range 35 W. of the 6th P. Mer.

Chains	East on a random line between sections 3 and 10 Var: 13° 45' E
9.00	Short Ravine bears S.E.
18.00	Short Ravine bears South
40.00	Set post for temporary 1/4 Sec. Cor.
42.00	Short Ravine bears S.E.
63.00	Short Ravine bears S.W.
79.28	Intersected the N. and S. line 28 links South of the Cor. to Sec. 2. 3. 10. and 11 From which Cor. a pine S 89° 45' W. on the line Between Sections 3 and 10 Var: 13° 45' E
39.64	Drove a charred stake set post and raised Mound of earth from pits as per instructions for a 1/4 Sec Corner:
79.28	The corner to Sections 3. 4. 9 and 10.

Land broken: Soil 2nd rate

Chains	North on a random line between sections 3 and 4 Var: 13° 45' E
27.00	Old Wagon road bears N.E. & S.W.
40.00	Set a post for temporary 1/4 Sec. Cor:
80.36	Intersected the North boundary of the Township 38 links E. of the corner to Sections 3 and 4 From which corner a pine S. 16 W. Quantity line between Sections 3 and 4 Var 13° 45' E.
40.36	Drove a charred stake set post and raised Mound of earth from pits as per instructions for a 1/4 Section Corner
80.36	The corner to Sections 3. 4. 9 and 10

Land Rolling: Soil good 2nd rate

Township 3 North Range 35 W. of the 6th P.M.

Chains	
	North between Sections 32 & 33 Var: 13°45' E
40.00	Drove a charred stake set post and raised Mound of earth from pits as per instructions for a 1/4 Sec Cor:
51.00	To Dry creek bears S.E. with some scattering timber along banks of large growth Cottonwood
80.00	Drove a charred stake set post and raised Mound of Earth from pits as per instructions for the cor to Sections 28. 29. 32 & 33.
	Land rolling Soil 2nd rate Timber along Dry creek large Cottonwood

Chains	
	East on a random line between Sections 28 & 33 Variation 13°45' E
25.00	Ravine bears South
40.00	Set a post for temporary 1/4 Sec corner:
44.00	Ravine bears S.W.
79.86	Intersected the North and South line 24 links South of the corner to Secs 27, 28, 33 & 34 From which corner I run S 89°50' W. On the line Between Sections 28 & 33 Var 13°45' E
39.93	Drove a charred stake set post and raised Mound of earth from pits as per instructions for a 1/4 Sec corner:
79.86	The corner to Sections 28. 29. 32 & 33
	Land rolling: Soil 2nd rate

Township 3 North Range 35 W. of the 6th P.r. Mer.

Chains	
	North between Sections 28 & 29 Var: 13°45' E
40.00	Drove a charred stake set post and raised Mound of earth from pits as per instructions for a 1/4 Sec: Cor:
57.00	Shot ravine bears N.E.
78.00	Shot ravine bears S.E.
80.00	Drove a charred stake set post and raised Mound of earth from pits as per instructions for the corner to Sections 20. 21. 28 & 29
	Land rolling: Soil 2nd rate)
	August 24th 1872

Chains	
	East on a random line between Secs. 21 & 28
3.00	Ravine bears S.E. Var: 13°45' E
40.00	Set a post for temporary 1/4 Sec: Cor:
47.00	Ravine bears South
66.00	Old Wagon road bears North & South
79.54	Intersected the N. and S. line 23 links South of the Cor to Sections 21. 22. 27. & 28 From which corner I run S 89°30' W. On a true line Between Sections 21 & 28 Var: 13°45' E
39.77	Drove a charred stake set post and raised Mound of earth from pits as per instructions for a 1/4 Sec: Cor:
79.54	The corner to Sections 20. 21. 28 & 29
	Land rolling: Soil 2nd rate)

Township 3 North Range 35 West Of the 6th P. Mer-

Chains	
	North between Secs 20 & 21
	Var: 13°45' E
6.00	Deep ravine bears S.E.
20.00	Short Ravine bears S.W.
34.00	Short Ravine bears S.W.
40.00	Drove a charred stake set post and raised Mound of Earth from pits as per instructions for a ¼ Sec. Cor:
48.00	Short Ravine bears S.W.
80.00	Drove a charred stake set a post and raised Mound of Earth from pits as per instructions for the cor: to Secs 16. 17. 20 & 21
	Land broken: Soil 2nd rate

Chains	
	East on a random line between Sections 16 and 21
	Var 13°45' E.
40.00	Set a post for temporary ¼ Section corner:
59.00	Old Wagon road bears N and S E
80.24	Intersected the N & S. line 28 links S of the corner to Secs 15. 16. 21 and 22
	From which corner I run
	S. 89°48' W On a true line
	Between Secs 16 & 21
	Var: 13°45' E
40.12	Drove a charred stake set post and raised Mound of Earth from pits as per instructions for a ¼ Sec cor:
80.24	The corner to Sections 16. 17. 20 & 21
	Land high level Prairie Soil 2nd rate

Township 3 North Range 35 W. of the 6th Pr Mer

Chains	
	North between Secs 16 and 17 Var 13° 45' E
23.00	Ravine bears S.W. & dee/ Ravine
40.00	Drove a charred stake set post and raised Mound of Earth from pits as per instructions for a 1/4 Sec. Cor.
80.00	Drove a charred stake set post and raised Mound of earth from pits as per instructions for the Corner to Sections 8.9.16 and 17
	High rolling Prairie Soil 2nd rate

Chains	
	East on a random line between Sections 9 and 16 Var: 13° 45' E
40.00	Set a post for a temporary 1/4 Sec: Cor:
52.00	Old Wagon road bears N.E & S.W.
79.96	Intersected the N & S. line 30 lks North of the Corner to Sections 3.4.9 and 10 From which corner a bear N 89° 47' W on the line Between Secs 9 and 16 Var: 13° 45' E
39.98	Drove a charred stake set post and raised Mound of earth from pits as per instructions for a 1/4 Sec: Cor:
79.96	The corner to Sections 8.9.16 and 17
	High level Prairie: Soil good 2nd rate
(Omission)	For lines bet secs 8 and 9 and 4 and 9 See Pages 59 and 60

Township 3 North Range 35

Chains	
	North on a random line
	Between Secs. 4 and 5
	Var: 13° 45' E
40.00	Set a post for temporary 1/4
	Sec. Cor:
80.64	Intersected the North boundary
	of the Township 24 links East
	of the Corner to Sections
	4 and 5
	From which corner a tree
	S. 10° E on a true line
	Between Secs. 4 and 5
	Var: 13° 45' E
40.64	Drove a charred stake set
	post and raised a Mound of
	Earth from pits as per
	instructions for a 1/4 Sec. Cor:
80.64	The corner to Secs
	4. 5. 8 and 9
	High rolling Prairie
	Soil 2nd rate

W. of the 6th P. M.

Chains	
	North Between Secs. 31 and 32
	Var: 13° 45' E
40.00	Drove a charred stake set post
	and raised Mound of earth
	from pits as per instructions
	for a 1/4 Sec. Cor:
46.00	Ravine bears S.E.
80.00	Drove a charred stake set post
	and raised Mound of earth
	from pits as per instructions
	for the Corner to Sections
	29, 30, 31 and 32
	)
	Land Rolling, Soil 2nd rate)

Township 3 North Range 35

Chains	
	East on a random line between Secs. 29 and 32 Var: 13° 45' E
34.00	Dry creek bears S.E. with some scattering along banks
40.00	Set a post for temporary ¼ Section Corner:
79.64	Intersected the N. and S. line 30 links South of the corner to Secs. 28. 29. 32 and 33 From which corner I run S. 89° 47' W. on true line between Secs 29 and 32 Var: 13° 45' E
39.82	Drove a charred stake set post and raised mound of earth from pits as per instructions for a ¼ Sec: Cor:
79.64	The corner to Sections 29. 30. 31. and 32

Land broken Soil 2nd rate
Timber Cottonwood

W. of the 6th P. Mer.

Chains	
	West on a random line between Sections 30 and 31 Var: 13° 45' E
40.00	Set a post for temporary ¼ Sec Cor.
80.90	Intersect the N. boundary of the Township 20 links North of the corner to Sections 30 and 31 From which corner I run N. 89° 51' E. on true line Between Secs. 30 and 31 Var: 13° 45' E
40.90	Drove a charred stake post and raised mound of earth from pits as per instructions for a ¼ Sec: Cor:
80.90	The corner to Sections 29. 30 31 and 32

Land high rolling Prairie
Soil 2nd rate

Township 3 North Range 35 W. Of the 6th P. Mer

Chains	
	North between Secs 29 & 30 Var: 13°45' E
34.00	Ravine bears E
40.00	Drove a charred stake set post and raised mound of earth from pits as per instructions for a 1/4 Sec. Cor:
53.00	Ravine bears East:
80.00	Set a post for the corner to Sections 19, 20, 29 & 30 From which A Cottonwood 36 in. dia bears S 57° E 1.00 links dist. A Cottonwood 30 in. dia bears N 22½° E 47 links dist. (No other trees near)
	Land very broken: Soil 2nd rate

Chains	
	East on a random line between Sections 20 & 29 Var: 13°45' E
1.00	Dry creek bears S. E. Some good timber along creek.
40.00	Set a post for temporary 1/4 Sec Cor:
80.10	Intersected the N & S. line 28 links South of the corner to Sections 20, 21, 28 & 29 From which corner A run S 87° 48' W on a true line Between Sections 20 & 29 Var: 13°45' E
40.05	Drove a charred stake set post and raised Mound of Earth from pits as per instructions for: a 1/4 Section Cor:
80.10	The corner to Sections 19, 20, 29 & 30
	Land broken Soil 2nd rate

Township 3 North Range 35 W. Of the 6th Pr. Mer.

Chains	
	West on a random line between sections 19 and 30 Var: 13°45' E
40.00	Set a post for temporary 1/4 sec corner
81.10	Intersected the West boundary of the Township 28 links South of the corner to Sections 19 and 30 From which corner I run S 89°48' E on a true line Between sections 19 and 30 Va: 13°45' E
41.10	Drove a charred stake set post and raised Mound of earth from pits as per instructions for a 1/4 Section cor:
81.10	The corner to Sections 19.20.29 and 30
	Land broken: Soil 2nd rate

Chains	
	North between secs 19 & 20 Var: 13°45' E
5.50	Bed of Dry creek bears S.E.
9.00	Ravine bears S.W. to creek Some good timber along creek on North side -
13.00	Leave timber bears S.E. & West
40.00	Drove a charred stake set post and raised mound of earth from pits as per instructions for a 1/4 sec: cor:
80.00	Drove a charred stake set post and raised mound of earth from pits as per instructions for the corner to Sections 17.18.19 and 20
	Land broken Soil 2nd rate
	August 26th 1872

Township 3 North Range 35 W. of the 6th Pr. Mer

Chains	
	East on a random line Between Secs. 17 and 20 Var: 13°45' E
40.00	Set a post for temporary 1/4 Section Cor:
64.00	Ravine bears South
80.04	Intersected the N and S. line 15 links North of the Cor to Sec. 16, 17, 20 and 21 From which cor I run N 89°54' W. on a true line between Secs 17 and 20 Var: 13°45' E
40.02	Drove a charred stake set post and raised Mound of earth from pits as per instructions for a 1/4 Sec. Cor:
80.04	The Corner to Sections 17, 18, 19 and 20

Land broken soil 2nd rate

Chains	
	West on a random line between Sections 18 and 19 Var 13°45' E
22.00	Ravine bears South
40.00	Set a post for temporary 1/4 Sec. Cor:
55.00	Dry creek bears S E
81.46	Intersected the West boundary of the Township 38 links South of the Cor to Sections 18 and 19 From which corner I run S 89°44' E on true line Between Secs 18 and 19 Var: 13°45' E
41.46	Drove a charred stake set post and raised a mound of earth from pits as per instructions for a 1/4 Sec Cor:
81.46	The corner to Secs 17, 18, 19 and 20

Land broken: Soil 2nd rate

Township 3 North Range 35 W. of the 6th Prin. Mer.

Chains	North between Secs 17 & 18 Var: 13°45' E
40.00	Drove a charred stake set post and raised Mound of earth from pits as per instructions for a ¼ sec. cor.
46.00	Short Ravine bears S.W.
80.00	Drove charred stake set post and raised Mound of earth from pits as per instructions for the corner to Sections 7. 8. 17. and 18
	Land high rolling Prairie Soil 2nd rate

Chains	East on a random line between Sections 8 and 17 Var: 13°45' E
40.00	Set a post for temporary ¼ sec cor.
50.00	Deep Ravine bears S. with ledge of calcerous Sandstone in sides
80.44	Intersected the N. and S. line at the corner to Sections 8. 9. 16 and 17 From which corner I run West on a true line Between Sections 8 and 17 Var: 13°45' E
40.22	Set a Sandstone 14×10×6 for a ¼ section corner:
80.44	The corner to Sections 7. 8. 17 and 18
	Land broken: Soil 2nd rate

Township 3 North Range 35

Chains	
	West on a random line between Sections 7 and 18
	Var: 13° 45' E.
32.00	Dry creek bears S.E.
40.00	Set a post for temporary 1/4 Section Cor:
81.70	Intersected the West boundary of the Township 26 links South of the corner: to Sections 7 & 18
	From which corner Bears S. 89° 49' E on a true line
	Between 7 & 18
	Var: 13° 45' E
41.70	Drove a charred stake set post and raised mound of earth from pits as per instructions for a 1/4 Section corner:
81.70	The corner to Sections 7. 8. 17 & 18.
	Land broken Soil 2nd rate

W. of the 6th P.M. Mer

Chains	
	North between Sections 7 and 8
	Var: 13° 45' E
40.00	Drove a charred stake set post and raised mound of earth from pits as per instructions for a 1/4 Sec: Cor:
80.00	Drove a charred stake set post and raised mound of earth from pits as per instructions for the corner to Sections 5. 6. 7 and 8

Land high and rolling
Soil 2nd rate

Township 3 North Range 35 W. of the 6th Pr. Mer

Chains	East on a random line between sections 5 and 8
10,00	Ravine bears var 13°45' East S.E.
15,00	Ravine bears South
40,00	Set a post for temporary 1/4 Sec: cor:
47,00	Ravine bears South
80,48	Intersected the N. and S. line 28 links South of the corner to Sections 4.5. 8 and 9
	From which corner I run S 89°48' W. on a true line Between Sections 5 and 8 Var: 13°45' E
40,24	I drove a charred stake set post and raised Mound of earth from pits as per instructions for 1/4 Sec: corr
80,48	The corner to Sections 5. 6. 7 and 8
	Land broken: Soil 2nd rate

Chain	West on a random line between sections 6 and 7 var: 13°45' E
40,00	Set a post for temporary 1/4 Section Corner
82,00	Intersected the West boundary of the Township 15 links North of the Corner to Sections 6 and 7
	From which corner I run N 89°54' E. on true line Between Sections 6 and 7 Var: 13°45' E.
42,00	I drove a charred stake set post and raised mound of earth from pits as per instructions for a 1/4 Section corner:
82,00	The corner to Sec's 5. 6. 7 and 8
	Land very broken: Soil 2nd rate

Township 3 North Range 35 W. of the 6th Pr. Mer

Chains	
	North on a random line Between Sections 5 and 6 Var: 13° 45' E
40.00	Set a post for temporary 1/4 Section corner:
80.74	Intersected the North boundary of the Township 35 links West of the corner to Sections 5 and 6 From which corner I run S 15' W on a true line between Sections 5 and 6 Var: 13° 45' E
40.74	Drove a charred stake set post and raised Mound of earth from pits as per instructions for a 1/4 Sec: cor:
80.74	The corner to Sections 5. 6. 7 and 8
	Land rolling: Soil 2nd rate

Chains	
	North Between Sections 8 and 9 Var: 13° 45' E
40.00	Drove a charred stake set post and raised Mound of earth from pits as per instructions for a 1/4 Section Corner
42.00	Ravine bears S.W.
80.00	Drove a charred stake set post and raised Mound of earth from pits as per instructions for the corner to Sections 4. 5. 8 and 9
	Land rolling: Soil 2nd rate
	(# SEE note on page 41)

Township 3 North Range 35

Chains	
	East on a random line between Sections 4 and 9 Var: 13° 45' E
40.00	Set a post for temporary 1/4 Sec. Cor.
5.40.00	Old Wagon road bears S.W. & N.E.
79.84	Intersected the 4 and south line 15 links North of the corner to Secs. 3, 4, 9 and 10
	From which corner I run N 89° 45' W. on true line Between Sections 4 and 9. Var: 13° 45' E
39.92	Drove a charred stake set post and raised Mound of earth from pits as per instructions for a 1/4 Section corners
79.84	the corner to Sections 4, 5, 8 and 9

(See note on page 41)

August 27th 1872

West of the 6th P. Mer.

General Description

The land in this Township is high rolling Prairie:

There are numerous Ravines running from the North to the South: the land is good 2nd rate Farm land there is no running water in this Township and but little timber which is along a Dry (creek) in the western part of the Township: there is a large quantity of calcerous Sandstone in a ravine in Section (8) Eight, the Soil is from 6 to 8 inches deep composed of Sand and loam under laid with clay I think grain of all kinds can be produced in abundance here if there were seasonable Showers

The grass is short but good for Stock

(Note)
For Affidavits See end of book

A list of the names of the Individuals who assisted in running Measuring and marking the Subdivision lines and Corners of the foregoing Field notes of Township No (3) Three N. Range No (35) Thirty five W. of the 6th P.M. in the State of Nebraska

William H. Gregory } Chainmen
Emmett H. Sprague }
Henry L. McMaken Axeman & Monumentman
George W. Burton Flagman

We hereby certify that we assisted William L. Wells Deputy Surveyor in Subdividing Township Number Three North of the Base line of Range Number Thirtyfive West of the 6th Principal Meridian and that said Township has been in all respects to the best of our Knowledge and belief Well and faithfully Surveyed and the boundary Monuments planted according to the instructions furnished by the Surveyor General

Wm H Ginger Jr Chainman
E. H. Sprague Chainman
H. C. McMakers Axeman & Moundman
George W. Burton Flagman

Subscribed and Sworn to by the above named persons before me a Notary Public for the County of Cass in the State of Nebraska this 11th day of November A.D. 1872

D. H. Whaler
Notary Public
Cass Co Neb

I William L. Wells Deputy Surveyor do Solemnly Swear that in pursuance of a Joint contract wherein Isaac Pollard and William L. Wells are Joint Contractors with E. E. Cunningham United States Surveyor General for the district of Iowa and Nebraska bearing date the 28th day of June A.D. 1872 I have Well faithfully and truly in my own proper person and in strict conformity with the instructions furnished by the Surveyor General the Surveying Manual and the laws of the United States. Surveyed all those parts or portions of Township No 3. N. R. No 35 W. of the 6th P.M. as are represented in the foregoing field notes as having been Surveyed under my direction: And I do further Solemnly swear that all the corners of said Surveys have been established and perpetuated in strict accordance with the Surveying manual and printed instructions

and that the foregoing are the true
and original field notes of such
Survey.

William L. Wells
Deputy Surveyor

Subscribed by the said William
L. Wells Deputy Surveyor and
sworn to before me a Notary
Public within & and for the County
of Cass in the State of Nebraska
This 11th day of November
A.D. 1872

D. H. Wheeler
Notary Public
Cass County Neba

Surveyor Generals Office
Platts mouth Nebr T 1873

The foregoing field Notes of the Survey and subdivision of Township No 5 North of Range No 35 West of the 6th Principal Meridian. executed by William L Wells Deputy Surveyor under joint contract No 60. dated June 28th 1872. wherein Isaac Pollard and William L Wells are joint contractors in the month of August 1872 having been critically examined. the necessary corrections and explanations made. the said field Notes and the Surveys they describe are hereby approved

E. E. Cunningham
Surveyor General

Index Diagram

To

Twp No 4 N. Range 35 W. 6th P.M.

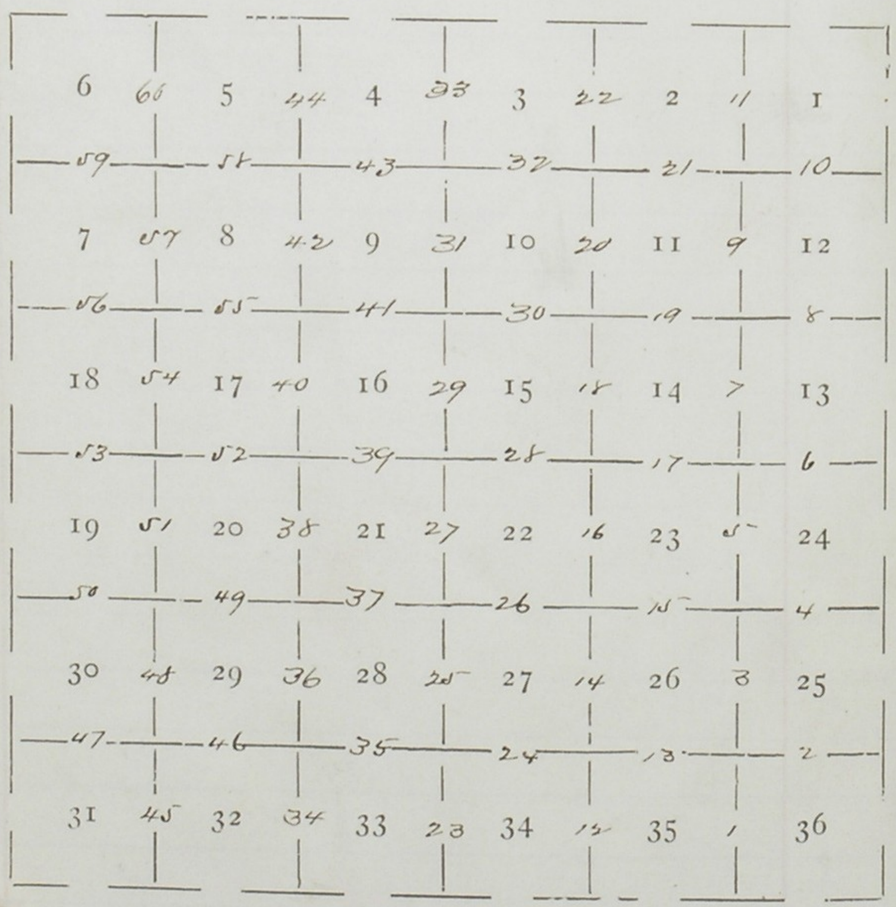

Field Notes

Of the

Subdivision lines in

Township No 4 North of the

Base line of Range 35

West of the 6th P.M.

In the State of Nebraska

By

William L. Wells

Deputy Surveyor

To Determine the proper adjustment of my Compass for Subdividing this Township I commenced at the corner Townships 3 and 4. North Ranges 34 and 35 West of the 6th Principal Mer. and run on a blank line North along the East boundary of Section 36

Variation 14°.00 East

40.00 To a Point 17 links West of the qr Section corner

80.00 To a Point 35 links West of the Corner to Sections 25 and 36. To retract this line or run Parallel thereto my compass must be adjusted to a variation of 13°45 East

Subdivision Commenced August 28th 1872 and Completed Sept 2nd 1872

Township No 4 N Range No 35 W 6th P.M.

Chains From the corner to Sections 35 & 36 on the South boundary of the Township I Run:

North between Sections 35 & 36

Variation 13°45 East

40.00 Drove charred stake set Post Raised mound of Earth from pits as per instructions for 1/4 Sec cor

69.00 Ravine bears S.E.

80.00 Drove a charred stake Set Post Raised Mound of Earth from pits as per instructions for a corner to Sections 25 26 35 and 36.

Land Rolling

Soil 2d Rate

Township No 4 So Range 35 West 6th Principal Mer

Chains	
	East on a Random line Between Sections 25 & 36
40.00	Set Post for temporary 1/4 Section Corner Va. 13°45 East
65.00	Small Ravine bears N.E.
80.06	Intersect the East boundary of the Township at the corner to Sections 25 & 36. From Which Corner I Run West on true line between Sections 25 & 36 Variation 13°45' E.
40.03	Drove charred stake set post Raised mound of Earth from pits as per instructions for 1/4 Section Corner
80.06	The Corner to Sections 25 26 35 and 36

Land Rolling

Soil 2d Rate

Chains	
	North Between Sections 25 & 26 Variation 13°45 East
40.00	Drove a Charred Stake Set Post Raised mound of Earth from Pits as per instruction for 1/4 Section Cor
80.00	Drove charred Stake Set Post Raised mound of Earth From pits as per instruction for a corner to Sections 23 24 25 & 26

Land Level

Soil Good 2d Rate

Township No 4 N Range No 35 West 6th P.M.

Chains	
	East on Random line between Sections 24 & 25 Variation 13° 45' East
40.00	Set Post for temporary 1/4 Section corner
80.16	Intersect East boundary of Township 9 links North of The cor to Sections 24 & 25 From which corner I run N 89° 56' West on a Line Line between Sections 24 & 25 Variation 13° 45' East
40.08	Drove charred Stake Set post Raised mound of Earth from Pits as per instruction for 1/4 Sec cor
80.16	The cor to Sections 23 24 25 and 26.

Land rolling

S Soil 2d Rate

Chains	
	North between Sections 23 & 24 Variation 13° 45' East
40.00	Drove charred stake Set post Raised mound of Earth from Pits as per instruction for 1/4 Section corner
76.00	Small Ravine bears N.E.
80.00	Drove charred stake set Post raised mound of Earth from pits as per instruction for a corner to Sections 13 14 23 & 24

Land Rolling

Soil Good 2d Rate

Township No 4 North

Chains	
	East on Random line Between Sections 13 & 24 Variation 13° 45 East
9.00	Small Ravine bears N.E.
40.00	Set Post for temporary 1/4 Sec cor
49.00	Large Ravine bears S.E.
80.04	Intersect the East boundary of the Township 14 links South of the cor to Sections 13 & 24 From Which cor I Run S 89° 54' West on true line Between Sections 13 & 24, Variation 13° 45' East
40.02	Drove a charred stake Set post Raised mound of Earth from pits as per instructions for 1/4 Sec cor
80.04	The cor to Sections 13 14 23 and 24

Land Broken
Soil 2 Rate

Range No 35 West 6th P.M.

Chains	
	North between Sections 13 & 14 Variation 13° 45 E.
8.00	Small Ravine bears N.E.
20.00	Ravine bears N.E.
30.00	Large Ravine bears S.E.
40.00	Drove charred stake Set Post Raised mound of Earth from pits as per instructions for 1/4 Sec Corner
56.00	Small Ravine bears South E To Large Ravine
59.00	Small Ravine Bears S.E.
74.00	Ravine Bears South East
80.00	Drove charred stake set Post Raised mound of Earth from pits as per instructions for ~~xx~~ ~~Section~~ Corner to Sections 11, 12, 13 & 14.

Land Broken
Soil 2 Rate

Township No 4 North

Chains	
	East on Random line Between Sections 12 & 13. Variation 13° 45' E.
30.00	Small Ravine bears South
40.00	Set Post for temporary 1/4 section corner
7982	Intersect East boundary of the Township at corner To Sections 12 and 13 From Which Cor. I Run West on true line between Sections 12 and 13. Variation 13° 45' East
3991	Drove charred stake set post Raised mound of Earth From pits as per instructions for 1/4 sec corner
7982	The corner to Sections 11 12 13 and 14

Land Rolling

Soil 2d Rate

Range No 36 West 6th P.M.

Chains	
	North Between Sections 11 & 12 Variation 13° 45' E.
38.00	Small Ravine Bears N.E.
40.00	Drove charred stake Set Post Raised mound of Earth from Pits as per instructions for 1/4 sec cor
80.00	Drove charred stake Stake set Post Raised mound of Earth From pits as per instructions for a corner To Sections 1, 2, 11, & 12.

Land Rolling

Soil Good 2d Rate

1st Township No 4 North Range No 35 West 6th Pdl.

Chains	
	East on a Random line Between Sections 1 and 12 Variation 13° 45
40 00	Set post for temporary 1/4 Section corner
79 54	Intersect East boundary of The Township 9 links South of cor to Sections 1 and 12 from which cor I Run
	S 89° 56 West on true line Between Sections 1 and 12 Variation 13° 45 East
39 77	Drove charred stake set Post raised mound of Earth from Pits as per instructions for 1/4 Sec corner
79 54	The corner to Sections 1 2 11 & 12
	Land level Soil 2d Rate

Chains	
	North on a True line Between Sections 1 & 2 Variation 13° 45 East
40 00	Drove charred stake set post and raised mound of earth from pits as per instructions for a 1/4 Sec cor.
49 01	Ravine bears S.E.
80 24	Intersect 1st Standard Parallel North 9.0 links East of the Standard cor to Sections 31 & 36.
	Town 5 N. R 34 West Drove charred stake set post Raised mound from pits as per instructions for closing corner to Sections 1 & 2.
	Land rolling soil 2d rate

North between Sections 34 and 35
Variation 13° 45' E.

40.00 Drove charred stake set Post Raised mound of Earth From pits as per instruction for 1/4 Section cor

80.00 Drove charred stake set post raised mound of Earth from pits as per instructions for cor to Sections 26 27 34 and 35

Land Rolling
Soil 2d Rate

East on Random between Sections 26 and 35
Variation 13° 45' East

40.00 Set Post for temporary 1/4 sec cor

80.12 Intersect North and South line 14 links South of the corner To Sections 25 26 35 & 36. From which I run S 89° 54' West on true line Between Sections 26 and 35
Variation 13° 45' East

40.06 Drove charred stake set post Raise mound of Earth from pits as per instruction for 1/4 Section corner

80.12 The corner to Sections 26 27 34 and 35.

Land Rolling
Soil 2d Rate

Township No 4 North of Range No 35 West of the 6th Per Mer

Chains	
	North between Sections 26 & 27. Variation 13° 45' East
40.00	Drove charred stake set post Raised mound of Earth from pits as per instructions for 1/4 Sec cor
80.00	Drove charred stake set post Raised mound of Earth from pits as per instructions for 1/4 cor To Sections 22 23 26 & 27

Land Rolling Prairie

Soil 2d Rate

Chains	
	East on Random line Between Sections 23 & 26. Variation 13° 45' East
40.00	Set Post for temporary 1/4 Section corner
80.02	Intersect North & South line 24 links South of the Cor to Sections 23 24 25 & 26. From which Cor I Run S 89° 50' West on true line between Sections 23 & 26. Variation 13° 45' East
40.00	Drove charred Stake Set post Raised mound of Earth from pits as per instructions for 1/4 Sec cor
80.02	The cor to Sections 22 23 26 and 27.

Land Rolling Prairie

Soil 1st Rate

August 28th 1872

Township No 4 North

Chains	North Between Sections 22 & 23. Variation 13° 45' East
40.00	Drove charred stake set Post Raised mound of Earth from Pits as per instructions for 1/4 Section Corner
80.00	Drove charred stake set Post Raised mound of Earth From pits as per instructions For a corner to Sections 14 15 22 & 23.

Land Rolling Prairie

Soil 1st Rate

Range No 35 West 6th Per Merd

Chains	East on a Random line Between Sections 14 & 23. Variation 13° 45' East
40.00	Set post for temporary 1/4 sec cor
80.06	Intersect North & South line 33. links North of the corner to Sections 13 14 23 & 24 From which cor I Run
	N 89° 46' West on true line Between Sections 14 & 23. Variation 13° 45' East
40.03.	Drove charred stake set Post Raised mound of Earth from pits as per instructions for 1/4 Sec cor
80.06.	The cor. to Sections, 14, 15, 22 & 23.

Land Rolling Prairie

Soil 1st Rate

Township No 4 North

Chains	North between Sections 14 and 15
	Variation 13° 45' East
40.00	Drove charred stake set post Raised mound of Earth from pits as per instructions for 1/4 sec cor
80.00	Drove charred stake set post Raised mound of Earth from pits as per instructions for a cor To Sections 10, 11, 14 and 15.

Land Gently Rolling Prairie

Soil 1st Rate

Range No 35 West 6th Pr. Mer

Chains	East on a Random line between Sections 11 and 14
	Variation 13° 45' East
16.00	Small Ravine bears S.E.
26.00	Same Ravine bears N.E.
30.00	Same Ravine bears S.E.
40.00	Set post for temporary 1/4 sec cor
80.26	Intersect North and South line 14 links South of the corner to Sections 11 12 13 and 14 From which cor I Run
	S 89° 54' West on true line
	Between Sections 11 and 14
	Variation 13° 45' East
40.13	Drove charred stake set post Raised mound of Earth from pits as per instructions for 1/4 sec cor
80.26	The cor to Sections 10 11 14 and 15.

Land Gently rolling prairie

Soil 1st Rate

Township No 4 North of

Chains	North Between
	Sections 10 and 11
	Variation 13° 45' East
40.00	Drove charred Stake Set post raised mound of Earth from pits as per instructions for 1/4 Section Corner
80.00	Drove charred Stake Set post Raised mound of Earth from pits as per instructions for a corner to Sections 2, 3, 10 and 11
	Land Gently Rolling
	Soil 1st Rate

Range No 35 West 6th Pr Mer

	East on a random line between Sections 2 and 11
	Variation 13° 45' East
40.00	Set post for temporary 1/4 sec cor
43.00	Small rivine bears North.
7972	Intersect North and South line 12 links North of the cor to Sections 1, 2, 11, and 12 from Which Cor. I Run
	N 89° 55' West on line line between Sections 2 and 11
	Variation 13° 45' East
3986	Drove charred Stake set post Raised mound of Earth from pits as per instructions for a 1/4 Sec cor.
7972	The cor to Sections 2, 3, 10 & 11.
	Land Gently Rolling
	Soil 2d Rate

22 Township No 4 North

Chains	
	North on a true line between Sections 2 and 3.
	Variation 13° 45' East
40.00	Drove charred stake set post Raised mound of Earth from pits as per instructions for 1/4 Section corner
81.46	Intersect the 1st Standard Parallel North 82 links East of the Standard cor To Sections 35 and 36 T.5 N. R. 35 W At which point Drove charred Stake set post raised mound of Earth from pits as per instructions for closing cor To Sections 2 and 3.
	Land level
	Soil 1st Rate

Range No 35 West 6th Primer 23

Chains	
	North between Sections 33 and 34
	Variation 13° 45 East
40.00	Drove charred Stake set post Raised mound of Earth from pits as per instructions for 1/4 Sec cor
80.00	Drove charred stake set post raised mound of Earth from pits as per instructions for a corner to Sec 27 28 33 and 34
	Land level prairie
	Soil 1st Rate

Chains	
	East on a random line Between Sections 27 and 34 Variation 13° 45' East
4,00	Enter Basin bears N E & S E
4,000	Set post for temporary 1/4 Sec cor
47.00	Leave Basin bears S. W. & N W.
7992	Intersect North and South line 23 links North of cor To Sections 26 27 34 & 35 From which cor I Rev. N 89° 50' West on true line between Sections 27 and 34 Variation 13° 45' East
3996.	Drove charred stake set Post Raised mound of Earth From pits as per instructions for 1/4 Sec corner
7992.	The cor to Sections 27 28 33 and 34

Land level

Soil 1st Rate

Chains	
	North between Sections 27 and 28 Variation 13° 45' East
40,00	Drove charred stake set post Raised mound of Earth from pits as per instructions for 1/4 Sec cor
80.00	Drove charred stake set post raised mound of Earth from pits as per instructions for a corner to Sections 21 22 27 and 28.

Land level Prairie

Soil 1st Rate

Township No 4 North Range

Chains	
	East on random line Between Sections 22 and 27 Variation 13° 45' East
40.00	Set Post for temporary 1/4 Sec cor
80.04	Intersect North and South line 37 links South of cor to Sections 22 23 26 & 27 From which cor I Run S 89° 44' West on true line Between Sections 22 and 27 Va 13° 45' E
40.02	Drove charred stake set Post Raised mound of Earth From pits as per instructions for 1/4 Section Corner
80.04	The corner to Sections 21 22 27 and 28

Land Level

Soil 1st Rate

No 35 West of 6th Pr Mer.

Chains	
	North between Sections 21 and 22 Variation 13° 45' East
40.00	Drove charred stake set post Raised mound of Earth from pits as per instructions for 1/4 Sec Corner
80.00	Drove charred stake set post raised mound of Earth from pits as per instructions for Cor to Sections 15 16 21 & 22.

Land Level

Soil 1st Rate

August 29th 1872

Township No 4 North

Chains	
	East on random line Between Sections 15 and 22 Variation 13° 45' East
40.00	Set Post for temporary 1/4 Section Cor
80.46	Intersect North and South line 14 links South of Corner to Sections 14, 15 22 and 23. From which Cor I Run S 89° 54' West on true line Between Sections 15 and 22 Variation 13° 45' East
40.23	Drove charred stake set post Raised mound of Earth from pits as per instructions for 1/4 Sec Cor
80.46	The Cor to Sec^s 15 16 21 & 22

Land level

Soil 1st Rate

Range No 35 West of 6th Pr Mer

Chains	
	North between Sections 15 and 16 Variation 13° 45' E.
40.00	Drove charred stake set post Raised mound of Earth from Pits as per instructions for 1/4 Sec Corner
80.00	Drove charred stake set post Raised mound of Earth from Pits as per instructions for Cor. To Sections 9, 10, 15 & 16

Land level

Soil 1st Rate

Chains	
	East on a random line between Sections 14 & 15 Variation 13° 45' East
40.00	Set post for temporary 1/4 Sec Cor
80.12	Intersect North and South line 14 links South of Cor to Sections 10 11 14 and 15 from which Cor A Pine S 89° 0' West on this line between Sections 10 and 15 Variation 13° 45' East
40.06	Pine Shard stake set post Raised mound of earth from pits as per instructions for 1/4 Sec Cor
80.12	The Cor to Secs 9, 10, 15 & 16
	Land level
	Soil 1st Rate

Chains	
	North between Secs 9 and 10 Variation 13° 45' East
40.00	Pine Shard stake set post raised mound of earth from pits as per instructions for 1/4 Sec Corner
80.00	Pine Shard stake set post Raised mound of earth from pits as per instructions for corner to Sections 3, 4, 9 and 10
	Land level prairie
	Soil 1st Rate

Township No 4 North.

Chains	
	East on a random line between sections 3 and 10
	Variation 13° 45' East
40 00	set post for temporary 1/4 sec cor
80 40	Intersect North and south line 21 links south of cor to sections 2, 3, 10, and 11
	From which cor I run
	S 89° 51' West on true line betweens Sections 3 and 10
	Variation 13° 45' East
40 20	Drove charred stake set post raised mound of Earth from pits as per instructions for 1/4 sec cor
80 40	The corner to sections 3, 4, 9 and 10.

Land level

Soil 1st rate

Range No 35 West 6th P M.

Chains	
	North between Sections 3 and 4
	Variation 13° 45' East
40 00	Drove charred stake set post raised mound of earth from pits as per instructions for 1/4 sec cor
80.10	Intersect the 1st Standard parallel North 54 links East of the standard cor to sections 34 and 35. at which Point Drove charred stake set post Raised mound of Earth from pits as per instructions for closing cor To Sect 3 and 4.

Land level

Soil 1st Rate

Township No 4 North Range

Chains	
	North between Sections 32 & 33.
	Variation 13° 45' East
40.00	Drove charred stake set Post raised mound of Earth from pits as per instructions for 1/4 sec cor
80.00	Drove charred stake set post Raised mound of Earth from pits as per instructions for cor To Sections 28 29 32 & 33.
	Land Rolling Prairie
	Soil 1st Rate

No 35 West of the 6th Pr Merd.

Chains	
	East on a random line between Sections 28 and 33.
	Variation 13° 45' East
40.00	Set post for temporary 1/4 sec cor
79.62	Intersect the North and south line 28 links north of the corner to sections 27 28 33 and 34 From which cor I run N 89° 48' West on true line between Sections 28 and 33.
	Variation 13° 45' East
39.81	Drove charred stake set post raised mound of Earth from pits as per instructions for 1/4 sec corner
79.62	The corner to Sections 28 29 32 and 33.
	Land Gently rolling
	Soil 1st Rate

Township No 4 North Range No 35 West of the 6th Pr Merd

Chains	
	North between Sections 28 & 29
	Variation 13° 45' East
40.00	Drove charred stake set post
	Raised mound of earth from
	pits as per instructions for
	1/4 sec corner
80.00	Drove charred stake set post
	raised mound of earth from
	Pits as per instructions for
	corner to sections 20, 21, 28 & 29

Land Gently Rolling

Soil 1st Rate

Chains	
	East on a random line
	between Sections 21 and 28
	Variation 13° 45' East
40.00	Set post for temporary 1/4 sec cor
80.20	Intersect North and south line at
	the corner to sections 21 22 27 & 28
	From which corner I run
	West on true line between
	Sections 21 and 28
	Variation 13° 45' East
40.10	Drove charred stake set post
	raised mound of earth from pits as
	per instructions for 1/4 sec corner
80.20	The corner to sections 20 21 28 and 29

Land Rolling Prairie

Soil 1st Rate

Township No 4 North Range No 35 West of the 6th P. M.

Chains	
	North between Sections 20 & 21
	Variation 13° 45' East
40.00	Drove charred stake set post
	Raised mound of Earth from
	pits as per instructions for
	1/4 sec corner
50.00	Enter small basin bears N.W. S.E
60.00	Leave small basin bears N.W. S.E.
80.00	Drove charred stake set post
	Raised mound of earth from
	pits as per instructions for a
	corner to sections 16 17 20 & 21

Land Rolling Prairie

Soil 1st Rate

Chains	
	East on a random line between
	Sections 16 and 21
	Variation 13° 45' East
40.00	Set post for temporary 1/4 sec cor
7984	Intersect North and south line 14 links
	North of the corner to sections 15 16
	21 and 22 From which cor
	I run
	N 89° 54' West on true line
	between sections 16 and 21
	Variation 13° 45' East
3992	Drove a charred stake set post
	Raised mound of earth from pits as
	per instructions for 1/4 sec corner
7984	The corner to sections 16 17 20 & 21

Land Gently rolling prairie

Soil 1st Rate

August 30th 1872

Chains	
	North between sections 16 and 17. Variation 13° 45' East
40.00	Drove charred stake set post raised mound of earth from pits as per instructions for 1/4 sec cor (there is a large low basin 2 chains West of this cor containing 30 Acres.)
80.00	Drove a charred stake set post Raised mound of earth from pits as per instructions for a Cor to Sections 8, 9, 16 & 17.

Land Rolling Prairie

Soil 1st Rate

Chains	
	East on a random line between Sections 9 and 16 Variation 13° 45' East
40.00	Set post for temporary 1/4 sec corner
80.40	Intersect North and south line at the corner to Sections 9, 10, 15 & 16. From which cor I run; West on true line between Sections 9 and 16 Variation 13° 45' East
40.20	Drove a charred stake set post Raised mound of earth from pits as per instructions for 1/4 sec cor
80.40	The corner to Sections 8, 9, 16 & and 17.

Land Level Prairie

Soil 1st Rate

Chains	North between Sections, 8 & 9
	Variation 13° 45 East
40.00	Drove charred stake set post
	Raised mound of Earth from
	pits as per instructions for
	1/4 sec corner
80.00	Drove charred stake set post
	Raised mound of Earth from pits
	as per instructions for a cor
	To Sections 4, 5, 8 and 9

Land Gently Rolling

Soil 1st Rate

Chains	East on a random line between
	Sections 4 and 9
	Variation 13° 45' East
40.00	Set post for temporary 1/4 sec cor
7952	Intersect North & south line 19 links
	North of the cor to Sections 3.4.9 & 10.
	From which cor I run
	N 89° 52' West on true line
	Between Sections 4 and 9
	Variation 13° 45 East
3976	Drove charred stake set post
	raised mound of Earth from pits
	as per instructions for 1/4 sec cor
7952	The cor to Sections 4, 5, 8 and 9.

Land Level

Soil 1st Rate

Township No 4 North

Chains	North on true line between Sections 4 & 5 Variation 13° 45' East
40.00	Drove charred stake set post Raised mound of Earth from pits as per instruction for 1/4 sec corner
79.88	Intersect the 1st Standard Parallel North 65 links East of the Standard corner to sections 33 and 34 (T. 5 N. R. 35 W) at which point drove charred stake set post and raised mound (of Earth from pits) as per instructions for a closing corner to sections 4 and 5

Land Rolling Prairie

Soil 1st Rate

Range No 35 West 6th P. M.

Chains	North between Sections 31 & 32 Variation 13° 45' East
40.00	Drove a charred stake set post Raised mound of Earth from pits as per instructions for a 1/4 sec corner
80.00	Drove a charred stake set post Raised mound of Earth from pits as per instructions for a corner to Sections 29 30 31 and 32

Land level

Soil 1st Rate

Township No 4 North of Range No 35 West of 6th P Merd

Chains	
	East on a random line between Sections 29 and 32 Variation 13° 45' East
4000	Set post for Temporary 1/4 sec cor
8036.	Intersect North and South line 14 links south of the corner To Sections 28 29 32 and 33. From which corner I run S 89° 54' West on true line between Sections 29 and 32 Variation 13° 45' East
4018	Drove chained stake set post Raised mound of Earth from pits as per instructions for 1/4 sec cor
8036	The corner to Sections 29 30 31 and 32.

Land rolling
Soil 1st Rate

Chains	
	West on a random line between Sections 30 and 31 Variation 13 45 East
4000	Set Post for temporary 1/4 sec cor
8096	Intersect West boundary of the Township 21 links south of the cor to Sections 30 and 31 from which cor I run S 89° 51' East on true line between Sections 30 and 31 Variation 13° 45' East
4096	Drove chained stake set Post raised mound of earth from pits as per instruction for 1/4 sec cor
8096	The cor to Sections 29 30 31 & 32.

Land rolling prairie
Soil 1st Rate

Township No 4 North Range No 35 West of the 6 P.M.

Chains	North between Sections, 29 and 30
	Variation 13° 45' East
40.00	Drove charred stake set post
	Raised mound of earth from
	Pits as per instructions for
	1/4 sec corner —
80.00	Drove charred stake set post
	raised mound of Earth from
	Pits as per instructions for a cor
	To sections 19. 20. 29 and 30

Land Gently rolling

Soil 1st Rate

Chains	East on a random line
	Between Sections 20 and 29
	Variation 13° 45' East
40.00	Set Post for temporary 1/4 sec cor
80.12	Intersect North and south line
	14 links South of cor to sections
	20 21 28 and 29 From which cor
	I run
	S 89° 54' West on true line between
	Sections 20 and 29
	Variation 13° 45' East
40.06	Drove charred stake set Post
	Raised mound of earth from pits
	as per instructions for a 1/4 sec
	cor.
80.12	The cor to sections 19 20 29 & 30

Land Rolling

Soil 1st Rate

60 Township No 4 North Range No 35 West of 6th P.M.

Chains	
	West on a random line between Sections 19 & 30 Variation 13° 45' East
40.00	Set Post for temporary Quarter
81.00	Intersect West boundary of the Township at the corner to Sections 19 and 30 from which an Ash brs North East on a line between Sections 19 and 30, Variation 13° 45' East
41.00	Drove Stake and Post Raised mound of Earth ~~as per~~ from pits as per instructions for a ¼ sec corner
81.00	The corner to Sections, 19, 20, 29 and 30.

Some Gently rolling Prairie
Soil 1st Rate

Chains	
	North between Sections 19 & 20 Variation 13° 45' East
40.00	Drove a Stake and Post, Raised mound of Earth from pits as per instructions for a ¼ sec corner
80.00	Drove a Stake and Post Raised mound of earth from pits as per instructions for a corner to Sections 17, 18, 19 and 20.

Some high rolling Prairie
Soil 1st Rate

August 31st 1872

Township No 4 North

Chains	
	East on a random line between Sections 17 and 20 Variation 13° 45' East
40.00	Set post for temporary 1/4 sec cor
80.00	Intersect North and south line 19 links South of cor to Sect^s 16 17 20 and 21 from which Corner I run
	S 89° 52' West on true line between Sections 17 and 20 Variation 13° 45' East
40.00	Drove a charred stake set post Raised mound of Earth from pits as per instructions for 1/4 sec cor
80.00	The cor to Sections 17, 18, 19 and 20

Land Gently rolling

Soil 1st Rate

Range No 35 West of 6th P.M.

Chains	
	West on a random line between Sections 18 and 19, Variation 13° 45' East
40.00	Set Post for temporary 1/4 sec cor
80.64	Intersect the West boundary of the Township 14 links North of the Corner to Sections 18 and 19 from Which Cor I run
	N 89° 54' East on true line between Sections 18 and 19, Variation 13° 45' East
40.64	Drove charred stake set Post raised Mound of Earth from pits as per Instructions for 1/4 sec cor
80.64	The corner to Sections 17, 18, 19 and 20.

Land Gently rolling prairie

Soil 1st Rate

5th Township No 4 North

Range No 35 West 6th PM

	North between Sections 17 and 18. Variation 13° 45' East	Chains	East on a Random line between Sections 8 and 17. Var 13° 45' E
40.00	Drove chained stake set post Raised mound of Earth from pits as per instructions for 1/4 Section corner	40.00	Set Post for 1/4 sec corner
80.00	Drove a chained stake set post raised mound of Earth from pits as per instructions for a corner to Sections 7 8 17 and 18.	80.12	Intersect North and south line 23 links South of the corner to Sections 8 & 16 and 17. From which Cor. I Run S 89° 8' West on the line between Sections 8 and 17. Variation 13° 45' East
		40.06	Drove a chained stake set post Raised mound of Earth from pits as per instructions for the Sec Corner
		80.12	The cor to Sections 7. 8. 17 and 18
	Land rolling		Land Gently rolling
	Soil 1st Rate		Soil 1st Rate

Township No 4 North Range

Chains	
	West on a random line Between Sections 7 and 18 Variation 13° 45' East
40.00	Set Post for temporary 1/4 Sec cor
80.62	Intersect West boundary of the Township 28 links North of the cor to Sections 7 and 18 From Which cor I Run N 89° 48' East on trial line Between Sections 7 and 18 Variation 13° 45' East
40.62	Drove charred stake set post Raised mound of Earth from pits as per instructions for a 1/4 sec corner
80.62	The cor to Sections 7, 8, 17 and 18

Land rolling Prairie

Soil 1st Rate

No 35 West 6th Pll.

Chains	
	North between Sections 7 and 8 Variation 13° 45' East
40.00	Drove Charred stake set Post Raised Mound of Earth from pits as per Instructions for 1/4 sec corner
80.00	Drove Charred stake set Post Raised mound of Earth from pits as per Instructions for a corner To Sections 5 6 7 and 8

Land high Rolling Prairie

Soil 1st Rate

Chains	
	East on a Random line Between Sections 5 and 8, Variation 13° 45 East
40.00	Set Post for temporary 1/4 sec cor
79.98	Intersect North and south line at the corner to Sections 4, 5, 8 and 9 From which corner I Run West on a true line between Sections 5 and 8 Variation 13° 45 East
39.99	Drove charred stake set post Raised mound of Earth from pits as per instructions for 1/4 Section corner
79.98	The cor to Sections 5, 6, 7, & 8.

Land high rolling prairie

Soil 1st Rate

Chains	
	West on a Random line Between Sections 6 and 7 Variation 13° 45 East
40.00	Set post for temporary 1/4 sec cor
80.48	Intersect West boundary of the Township 33 links North of the Corner to Sections 6 and 7 From which Corner I Run N 89° 46 East on true line between Sections 6 and 7, Variation 13° 45 East
40.48	Drove charred stake set Post Raised mound of Earth from Pits as per instructions for a 1/4 Section corner
80.48	The corner to Sections 5, 6, 7 and 8

Land Rolling

Soil 1st Rate

60 Township No 4 North Range No 35 West of the 6th Pm

Chains	North on the line between Sections 5 & 6. Variation 13° 45 East
40.00	Drove charred stake set Post Raised mound of Earth from pits as per instructions for a 1/4 sec corner
80.16	Intersect the 1st Standard parallel North 84 links East of the Standard Corner to Sections 32 and 33 (Town 5 N. R. 35 W.) at Which point Drove charred stake set post Raised mound of Earth from pits as per instruction for a closing corner To Sections 5 and 6.

Land Rolling prairie

Soil 1st Rate

September 2nd 1872

General Description

The land in this Township is high level prairie Except the Eastern part which is broken by a large Ravine. In the Southern and Western parts of the township there are several low basins or sinks which hold water for some time after a Rain Most of the land can be cultivated Successfully of a wet season and I think would yield good crops: Of a dry season, Irrigation would be necessary which can be done by Sinking wells and Erecting Wind mills Water can be reached by Going down from forty to sixty feet the Soil is about Eight or ten Inches deep and of a Sandy Nature class No 1

Note
(For Affidavits see end of book)

A list of the Names of the Individuals who assisted in running. Measureing and marking the Subdivision lines and Corners of the foregoing Field Notes of Township No 4 North of M. Range No 35 Thirty five E. of the 6th P.M. in the State of Nebraska

William H Gregory } Chainmen
Emmett H. Sprague }
Henry C. McMaken Axeman & Moundman
George W. Burton Flagman

We hereby certify that we assisted William L. Wells Deputy Surveyor in Subdividing Township Number Four North of the Base line of Range Number thirty five West of the 6th Principal Meridian: and that said Township has been in all respects to the best of our knowledge & belief well & faithfully surveyed and the boundary Monuments planted according to the instructions furnished us by the Surveyor General.

Wm H Ging Ery Chainman
E H Sprague Chainman
H C McMakey Axeman & Moundman
George W. Burton Flagman

Subscribed & Sworn to by the above named persons before me a Notary Public for the County of Cass in the State of Nebraska this 11th day of November A.D. 1872

D. H. Wheeler
Notary Public
Cass Co Neb

I William L. Wells deputy Surveyor do Solemnly Swear that in pursuance of a Joint contract wherein Isaac Pollard and William L. Wells are Joint Contractors with E. E. Cunningham United States Surveyor General for the Dist. of Iowa and Nebraska bearing date the 28th day of June A.D. 1872 I have well faithfully and truly in my own proper person and in strict conformity with the instructions furnished by the Surveyor General the Surveying Manual and the laws of the United States Surveyed all those parts or portions of Township 4 N. R. 35 W. of the 6th P.M. as are represented in the foregoing field notes as having been Surveyed under my direction: And I do further Solemnly Swear that all the corners of said Surveys have been perpetuated in strict accordance with the Surveying Manual and printed instructions and that the foregoing are the true and original field notes

of such Survey
William L Wells
Deputy Surveyor

Subscribed by the said William
L Wells Deputy Surveyor
and sworn to before me a
Notary Public within and for
the County of Cass in the
State of Nebraska this 11th
day of November A D 1872
D K Wheeler
Notary Public
Cass County Nebr

Surveyor Generals Office
Plattsmouth Mar. 6th 1873

The foregoing field notes of the
Survey and subdivision of Town-
ship No 4. North of Range No 35
West of the 6th Principal Meridian
executed by William L. Wells
Deputy Surveyor under joint con-
tract No 60 dated June 28th A D
1872 wherein William L Wells and
Isaac Pollard are joint contractors
in the months of August and
September 1872, having been ac-
tually examined the necessary
corrections and explanations made
the said field notes and the sur-
veys they describe are hereby approved

E. E. Cunningham
Surveyor General

General Land Office • Original Field Notes

Book Number

575

The images in this file are photographs of the notes of the original surveys of the State of Nebraska on file in the Office of the Nebraska State Surveyor located in Lincoln, Nebraska.

The original surveys in Nebraska began in the mid 1850's and were completed in the mid 1880's. The Nebraska office of the Surveyor General was closed June 30, 1886.