# General Land Office • Original Field Notes

## Book Number

# 576

---

The images in this file are photographs of the notes of the original surveys of the State of Nebraska on file in the Office of the Nebraska State Surveyor located in Lincoln, Nebraska.

The original surveys in Nebraska began in the mid 1850's and were completed in the mid 1880's. The Nebraska office of the Surveyor General was closed June 30, 1886.

33 T. 35-38 N.
R. 35 W.

33.




# Field Notes
of
The Survey and Subdivision of Township 5 N R 35 W 6th P.M.
in the
State of Nebraska

Executed
By David V Stephenson Dep'y Surveyor under joint Contract No 63. dated June 29th 1872.

Survey
Commenced Aug^t 5th 1872
Completed August 9th 1872

List of Names
Of persons employed to assist in Surveying this Township showing the respective capacities in which they acted

| | |
|---|---|
| S. C. McElroy | Chainman |
| A C Tuers | Chainman |
| Z Stephenson | Axeman and Moundman |
| Levi Martin | Flagman |

Township 5 N. R 35 W. 6th P.M.

| | |
|---|---|
| Chains | To determine the proper adjustment of my Compass for the Subdivision of this Township I commence at the Corner to Townships 4 & 5 North Ranges 34 & 35 West. and run North on a Blank line along the East boundary of Sec 36 Variation 13°50' E |
| 40.09 | To a point 24 links West of the 1/4 Sec Cor |
| 80.21 | To a point 46 links west of the Corner to Sec 25. & 36 To retrace this line or run parallel thereto my Compass must be adjusted to a Variation of 13°30' E. |

Township 5 N R 35 W. 6th P.M.

| Chains | |
|---|---|
| | From the Cor to Sections 35 & 36 on the South boundary of the Township I run North between Sec 35 & 36 Var 13°30' E. |
| 40.00 | Set Post deposit charred stake raised mound of earth with pits as per instructions for 1/4 Sec Cor |
| 80.00 | Set Post deposit charred stake raised mound of earth with pits as per instructions for Corner Sections 25. 26. 35 & 36 |
| | Land broken Soil 2nd rate |



Township 5 N R 35 W. 6th P.M.

| Chains | |
|---|---|
| | East on a random line between Sec 25 & 36 Var 13°30' E. |
| .75 | Ravine bears N. W. |
| 40.00 | Set Post for temporary 1/4 Sec Cor. |
| 80.00 | Intersect East boundary of Township 40 links North of Cor to Sec 25 & 36. from which Cor I run North 89°43' W. On true line between Sec 25 & 36 Var 13°30' E |
| 40.30 | Set Post deposit charred stake raised mound of earth with pits as per instructions for 1/4 Sec Cor |
| 80.60 | The Cor to Sections 25 26. 35 & 36. |
| | Land broken Soil 2nd rate |

Township 5 S. R 35 W. 6th P.M.

| Chains | North between Sec 25 & 26 Var 13°30' E. |
|---|---|
| .50 | Ravine bears S.W. |
| 40.00 | Set Post deposit charred state raised mound of earth with pits as per instructions for ¼ Sec Cor |
| 78.00 | Leave upland enter bottom bears East |
| 80.00 | Set Post deposit charred state raised mound of earth with pits as per instructions for Corner to Sec 23. 24. 25 & 26 Land broken Soil 2nd rate |



Township 5 S. R 35 W. 6th P.M.

| Chains | East on a random line between Sec 24 & 25 Var 13°30' E. |
|---|---|
| 20.00 | Deep Ravine bears N.E. |
| 40.00 | Set Post for temporary ¼ Sec Cor. |
| 80.30 | Intersect East boundary of Township 30 links North of Cor to Sec 24 & 25 from which Cor I run North 89°47' W. On true line between Sec 24 & 25. Var 13°30' E. |
| 40.15 | Set Post deposit charred state raised mound of earth with pits as per instructions for ¼ Sec Cor |
| 80.30 | The Cor to Sections 23. 24 25 & 26. Land broken Soil 3rd rate |

hen copy page 7 + 8
then 5 + 6

Township 5 S R 35 W. 6th PM

| Chains | |
|---|---|
| | North between Sec 13 & 14<br>Var 13°30' E |
| 40.00 | Set Post deposit charred stake raised mound of earth with pits as per instructions for 1/4 Sec Cor |
| 52.00 | Ravine bears S E |
| 80.00 | Set Post deposit charred stake raised mound of earth with pits as per instructions for Corner to Sections 11. 12. 13 & 14 |
| | Land broken Soil 3rd rate |
| ☞ | See ~~following~~ page 7 for Line between Sec 23 & 24 |



Township 5 S R 35 W. 6th PM

| Chains | |
|---|---|
| | East on a random line between Sec 12 & 13<br>Var 13°30' E |
| 40.00 | Set Post for temporary 1/4 Sec Cor |
| 80.15 | Intersect East boundary of Township 15 links South of Cor to Sections 12 & 13 from which Cor I run South 89°54' W on true line between Sec 12 & 13<br>Var 13°30' E |
| 40.07 p | Set Post deposit charred stake raised mound of earth with pits as per instructions for 1/4 Sec Cor |
| 80.15 | The Corner to Sec 11. 12. 13 & 14<br>Land level Prairie Soil 2nd rate |

Township 5 N. R 35 W. 6th P.M.

| Chains | |
|---|---|
| | North between Sec 23 & 24 Var 13°30' E |
| 54.00 | Set Post deposit charred stake raised mound of earth with pits - for witness Cor for 1/4 Sec Cor. true 1/4 Sec Cor falling in Creek |
| 39.50 | Whitemans Fork 1 chs wide bears E. |
| 43.00 | Same Creek bears N.W. |
| 54.00 | Same Creek bears S.E. |
| 74.00 | Leave bottom enter upland S.E. |
| 80.00 | Set Post deposit charred stake raised mound of earth with pits as per instructions for Corner to Sections 13.14. 23 & 24 |
| | Land broken Soil 2nd rate |
| ☞ | See ~~previous~~ page 5 for Line between Sec 13 & 14. Error in omitting one leaf |



Township 5 N. R 35 W. 6th P.M.

| Chains | |
|---|---|
| | East on a random line between Sec. 13 & 24 Var 13°30' E. |
| 40.00 | Set Post for temporary 1/4 Sec Cor. |
| 43.00 | Ravine bears S.E. |
| 80.40 | Intersect East boundary of Township 50 links South of Corner to Sec 13 & 24 from which Cor I run South 89°39' W. on true line between Sec 13 & 24 Var 13°30' E. |
| 40.20 | Set Post deposit charred stake raised mound of earth with pits as per instructions for 1/4 Sec Cor. |
| 80.40 | The Cor to Sections 13.14 23 & 24 |
| | Land broken Soil 2nd rate |
| ☞ | See previous page |

Township 5 N R 35 W. 6th P.M.

| Chains | |
|---|---|
| | North between Sec 11 & 12 |
| | Var 13°30' E. |
| 40.00 | Set Post deposit charred stake raised mound of earth with pits as per instructions for 1/4 Sec Corner |
| 80.00 | Set Post deposit charred stake raised mound of earth with pits as per instructions for Corner to Sections 1. 2. 11 & 12 |
| | Land level Soil 2nd rate |



Township 5 N R 35 W. 6th P.M.

| Chains | |
|---|---|
| | East on a random line between Sec 1 & 12 |
| | Var 13°30' E. |
| 40.00 | Set Post for temporary 1/4 Sec Cor. |
| 41.00 | Ravine bears North |
| 61.00 | Ravine bears N.E. |
| 80.10 | Intersect East boundary of Township at the Corner to Sec 1 & 12. from which Cor I run |
| | West On true line between Sec 1 & 12 |
| | Var 13°30' E. |
| 40.05 | Set Post deposit charred stake raised mound of earth with pits as per instructions for 1/4 Sec Cor |
| 80.10 | The Cor to Sections 1. 2 11 & 12 |
| | Land Broken Soil 2nd rate |

Township 5 N R 35 W. 6th PM

| Chains | |
|---|---|
| | North on a random line between Sec 1 and 2 Var 13° 30' E |
| 40.00 | Set Post for temporary 1/4 Sec Cor. |
| 80.50 | Intersect North boundary of Township 25 links East of Cor to Sec 1 and 2 from which Cor I run South 11' East on true line between Sec 1 and 2 Var 13° 30' E. |
| 40.50 | Set Post deposit charred stake raised mound of earth with pits as per instructions for 1/4 Sec Cor |
| 80.50 | The Cor to Sec 1. 2. 11 and 12 |
| | Land rolling Soil 2nd rate |
| | Aug 5th |



Township 5 N R 35 W. 6th PM

| Chains | |
|---|---|
| | North between Sec 34 and 35 Var 13° 30' E |
| 40.00 | Set Post deposit charred stake raised mound of earth with pits as per instructions for 1/4 Sec Cor |
| 54.00 | Ravine bears N. W. |
| 58.00 | Ledges of Sandstone |
| 80.00 | Set Sandstone 16×12×7 for Corner to Sections 26. 27. 34 and 35. |
| | Land broken Soil 2nd rate |

Township 5 N R 35 W. 6th PM

| Chains | |
|---|---|
| | East on a random line between Sec 26 & 35 Var 13°30' E. |
| 2.00 | Ravine bears North |
| 35.00 | Ravine bears North |
| 40.00 | Set Post for temporary 1/4 Sec Cor |
| 64.00 | Ravine bears North |
| 75.00 | Ravine bears North |
| 80.00 | Intersect N & S line 30 links South of Cor to Sections 25. 26. 35 & 36 from which Cor I run South 89°47' W. On true line between Sec 26 & 35 Var 13°30' E |
| 40.00 | Set Sandstone 13×9×7 for 1/4 Sec Cor |
| 80.00 | The Corner to Sections 26. 27. 34 & 35 |
| | Land broken. Soil 3rd rate |



Township 5 N R 35 W. 6th PM

| Chains | |
|---|---|
| | North between Sec 26 & 27 Var 13°30' E |
| 18.00 | Ravine bears N.W. |
| 40.00 | Set Limestone 14×12×8 for 1/4 Sec Cor. |
| 74.00 | Dry Creek bears N.E. Scattering trees along bank |
| 80.00 | Set Post deposit charred State raised mound of earth with pits as per instructions for Corner to Sec 22. 23. 26 & 27 |
| | Land rough. Soil 3rd rate |

Township 5 N. R 35 W. 6th PM

| Chains | |
|---|---|
| | East on a random line between Sec 23 & 26 Va 13°30' E |
| 9.00 | Dry Creek bears N E. Scattering Timber along Creek |
| 40.00 | Set Post for temporary 1/4 Sec Cor |
| 43.00 | Ravine bears N. |
| 79.80 | Intersect N & S line 30 lks South of Cor to Sec 23.24 25 & 26 from which Cor I run South 89°47' W. On true line between Sec 23 & 26 Va 13°30' E. |
| 39.90 | Set Post deposit charred Stake raised mound of earth with pits as per instructions for 1/4 Sec Cor |
| 79.80 | The Cor to Sec 22. 23 26 & 27 |
| | Land broken Soil 3rd rate |



Township 5 N. R 35 W. 6th PM

| Chains | |
|---|---|
| | North between Sec 22 & 23 Va 13°30' E |
| 28.00 | Leave upland enter bottom S & W |
| 29.00 | Whitemans Fork 1 Ch wide bears E. |
| 40.00 | Set Post deposit charred Stake raised mound of Earth with pits as per instructions for 1/4 Sec Cor |
| 67.00 | Leave bottom enter upland |
| 80.00 | Set Post deposit charred Stake raised mound of Earth with pits as per instructions for Corner to Sections 14. 15. 22 & 23 |
| | Land broken Soil 2nd rate |

Township 5 N. R 35 W. 6th P.M.

| Chains | East on a random line between Sec 14 & 23 Var 13°30' E |
|---|---|
| 38.00 | Ravine Bears S.E. |
| 40.00 | Set Post for temporary 1/4 Sec Cor. |
| 80.25 | Intersect N. & S. line 42 links South of Cor to Sec 13. 14. 23 & 24 from which Cor I run South 89°42' W. on true line between Sec 14 & 23 Var 13°30' E. |
| 40.12½ | Set Post deposit charred stake raised mound of earth with pits as per instructions for 1/4 Sec Cor. |
| 80.25 | The Corner to Sections 14. 15. 22 & 23 |
| | Land broken Soil 3rd rate |



Township 5 N. R 35 W. 6th P.M.

| Chains | North between Sec 14 & 15 Var 13°30' E. |
|---|---|
| 40.00 | Set Post deposit charred stake raised mound of earth with pits as per instructions for 1/4 Sec Cor. |
| 80.00 | Set Post deposit charred stake raised mound of earth with pits as per instructions for Corner to Sections 10. 11. 14 & 15 |
| | Land rough Soil 2nd rate |

Township 5 N. R 35 W. 6th PM

| Chains | |
|---|---|
| | East on a random line between Sec 11 and 14 Var 13°30' E. |
| 11.00 | Ravine bears S.E. |
| 40.00 | Set Post for temporary 1/4 Sec Cor. |
| 80.00 | Intersect N and S line 13 lks South of Cor to Sec 11.12.13 & 14 from which Cor I run South 89°54' W. On true line between Sec 11 and 14 Var 13°30' E. |
| 40.00 | Set Post deposit charred stake raised mound of earth with pits as per instructions for 1/4 Sec Cor |
| 80.00 | The Cor to Sec 10.11.14 and 15 |
| | Land broken Soil 2nd rate |



Township 5 N. R 35 W. 6th PM

| Chains | |
|---|---|
| | North between Sec 10 and 11 Var 13°30' E. |
| 40.00 | Set Post deposit charred stake raised mound of earth with pits as per instructions for 1/4 Sec Cor. |
| 80.00 | Set Post deposit charred stake raised mound of earth with pits as per instructions for Corner to Sections 2. 3. 10 and 11 |
| | Land rolling Soil 2nd rate |

Township 5 S. R. 35 W. 6th P.M.

| Chains | |
|---|---|
| | East on a random line between Sec 2 & 11 Var 13°30' E. |
| 40.00 | Set Post for temporary 1/4 Sec Cor. |
| 79.94 | Intersect St. & S line 21 links South of Cor to Sec 1. 2. 11 & 12 from which Cor I run South 89°51' W. On true line between Sec 2 & 11 Var 13°30' E |
| 39.97 | Set Post deposit charred state raised mound of earth with pits as per instructions for 1/4 Sec Cor. |
| 79.94 | The Corner to Sections 2. 3. 10 & 11. |
| | Land rolling Soil 2nd rate |



Township 5 S. R. 35 W. 6th P.M.

| Chains | |
|---|---|
| | North on a random line between Sec 2 & 3 Var 13°30' E. |
| 40.00 | Set Post for temporary 1/4 Sec Cor. |
| 81.00 | Intersect North boundary of Township 50 links East of Cor to Sec 2 & 3. from which Cor I run South 21' East. On true line between Sec 2 & 3 Var 13°30' E. |
| 41.00 | Set Post deposit charred State raised mound of Earth with pits as per instructions for 1/4 Sec Cor |
| 81.00 | The Corner to Sections 2. 3. 10 & 11. |
| | Land rolling Soil 2nd rate |

Aug. 6th 1872

Township 5 N R 35 W. 6th P.M.

| | |
|---|---|
| Chains | North between Sec 33 & 34 Var 13°30' E. |
| 40.00 | Set Sandstone 10×10×9 for 1/4 Sec Cor. |
| 80.00 | Set Sandstone 16×15×5 for Corner to Sections 27. 28. 33 & 34 |
| | Land rolling Soil 2nd rate |



Township 5 N R 35 W. 6th P.M.

| | |
|---|---|
| Chains | East on a random line between Sec 27 & 34 Var 13°30' E. |
| 40.00 | Set Post for temporary 1/4 Sec Cor. |
| 58.00 | Ravine bears North |
| 80.14 | Intersect N & S line 28 links South of Cor to Sections 26. 27 34 & 35 from which Cor I run South 89°48' W. On true line between Sec 27 & 34 Var 13°30' E |
| 40.07 | Set Post deposit charred stake raised mound of earth with pits as per instructions for 1/4 Sec Cor |
| 80.14 | The Corner to Sections 27. 28. 33 & 34 |
| | Land broken Soil 3rd rate |

Township 5 N R 35 W. 6th PM

| Chains | North between Sec 27 and 28 Var 13°30' E. |
|---|---|
| 31.00 | Ravine bears N.E. |
| 40.00 | Set Sandstone 13×12×6 for 1/4 Sec Cor. |
| 48.00 | Ravine bears N.E. |
| 80.00 | Set Limestone 12×10×8 for Corner to Sections 21. 22. 27 and 28 |
| | Land rough & broken Soil 3rd rate |



Township 5 N R 35 W. 6th PM

| Chains | East on a random line between Sec 22 and 27 Var 13°30' E. |
|---|---|
| 11.00 | Ravine bears N. |
| 40.00 | Set Post for temporary 1/4 Sec Cor. |
| 55.00 | Ravine bears N. |
| 79.91 | Intersect N and S line 16 links South of Cor to Sec 22. 23. 26 and 27 from which Cor I run South 89°53' W. on true line between Sec 22 and 27 Var 13°30' E |
| 39.95½ | Set Post deposit charred stake raised mound of earth with pits as per instructions for 1/4 Sec Cor |
| 79.91 | The Cor to Sec 21. 22 27 and 28 |
| | Land broken Soil 3rd rate |

Township 5 N. R 35 W. 6th PM

| Chains | |
|---|---|
| | North between Sec 21 and 22 Var 13° 30' E. |
| 40.00 | Set Post deposit charred stake raised mound of with pits as per instructions for 1/4 Sec Cor. |
| 72.00 | Leave upland enter bottom bears SE |
| 80.00 | Set Post deposit charred stake raised mound of earth with pits as per instructions for Corner to Sections 15.16. 21 and 22 |
| | Land broken Soil 2nd rate |



Township 5 N. R 35 W. 6th PM

| Chains | |
|---|---|
| | East on a random line between Sec 15 and 22 Var 13° 30' E |
| 26.80 | Whitemans Fork 1 Ch wide bears S |
| 40.00 | Set Post for temporary 1/4 Sec Cor. |
| 60.00 | Leave bottom enter upland |
| 79.96 | Intersect N and S line 35 links South of Cor to Sec 14. 15. 22 and 23 from which Corner I run South 89°45' W. On true line between Sec 15 and 22 Var 13° 30' E. |
| 39.98 | Set Post deposit charred stake raised mound of earth with pits as per instructions for 1/4 Sec Cor |
| 79.96 | The Corner to Sec 15. 16 21 and 22 |
| | Land broken Soil 2nd rate |

Township 5 N. R 35 W. 6th P.M.

| Chains | North between Sec 15 & 16 Va 13°30' E. |
|---|---|
| 28.00 | Whitemans Fork 86 links wide bears S.E. scattering timber |
| 40.00 | Set Post deposit charred stake raised mound of earth with pits as per instructions for 1/4 Sec Cor. |
| 80.00 | Set Posts deposit charred stake raised mound of earth with pits as per instructions for Corner to Sections 9. 10. 15 and 16 |
| | Land broken Soil 2nd rate |



Township 5 N. R 35 W. 6th P.M.

| Chains | East on a random line between Sec 10 and 15 Va 13°30' E. |
|---|---|
| 40.00 | Set Post for temporary 1/4 Sec Cor. |
| 63.00 | Ravine bears S.E. |
| 79.60 | Intersect N and S line 13 links South of Cor to Sections 10. 11. 14 and 15 from which Cor S run South 89°54' W. on true line between Sec 10 and 15 Va 13°30' E. |
| 39.80 | Set Post deposit charred stake raised mound of earth with pits as per instructions for 1/4 Sec Cor |
| 79.60 | The Corner to Sec 9. 10. 15 and 16 |
| | Land rolling Soil 2nd rate |

Township 5 N R 35 W. 6th P.M.

| Chains | North between Sec 9 and 10 Va 13°30' E. |
|---|---|
| 40.00 | Set Post deposit charred stake raised mound of earth with pits as per instructions for 1/4 Sec Cor. |
| 69.00 | Ravine bears S.W. |
| 80.00 | Set Post deposit charred stake raised mound of earth with pits as per instructions for Corner to Sec 3. 4. 9 and 10 |
| | Land rolling Soil 2nd rate |



Township 5 N R 35 W. 6th P.M.

| Chains | East on a random line between Sec 3 and 10 Va 13°30' E. |
|---|---|
| 40.00 | Set Post for temporary 1/4 Sec Cor. |
| 57.00 | Ravine bears S.E. |
| 79.81 | Intersect N and S line 35 links South of Cor to Sections 2. 3. 10 and 11 from which Cor I run South 89°45' W. on true line between Sec 3 and 10 Va 13°30' E |
| 39.90 | Set Post deposit charred stake raised mound of earth with pits as per instructions for 1/4 Sec Cor |
| 79.81 | The Cor to Sec 3. 4. 9 and 10 |
| | Land rolling Prairie Soil 2nd rate |

Township 5 S R 35 W. 6th P.M.

| Chains | |
|---|---|
| | North on a random line between Secs 3 & 4 Var 13° 30' E. |
| 9.00 | Ravine bears S.W. |
| 40.00 | Set Post for temporary 1/4 Sec Cor. |
| 78.00 | Ravine bears S.E. |
| 80.70 | Intersect North boundary of Township 38 links West of Corner to Secs 3 & 4. from which Cor I run South 86' West on true line between Secs 3 & 4 Var 13° 30' E |
| 40.70 | Set Post deposit charred stake raised mound of earth with pits as per instructions for 1/4 Sec Cor |
| 80.70 | The Cor to Secs 3 4 9 & 10 |
| | Land broken Soil 3rd rate |



Township 5 S R 35 W. 6th P.M.

| Chains | |
|---|---|
| | North between Secs 32 & 33 Var 13° 30' E. |
| 40.00 | Set Post deposit charred stake raised mound of earth with pits as per instructions for 1/4 Sec Cor. |
| 66.00 | Ravine bears S.W. |
| 80.00 | Set Post deposit charred stake raised mound of earth with pits as per instructions for Corner to Sections 28. 29. 32 & 33 |
| | Land broken Soil 2nd rate |

Township 5 N R 35 W. 6th P M

| Chains | |
|---|---|
| | East on a random line between Sec 28 and 33 Var 13° 30' E. |
| 8.00 | Deep Canon bears N.W. |
| 40.00 | Set Post for temporary 1/4 Sec Cor |
| 79.84 | Intersect N and S line 21 lks South of Cor to Sections 27. 28. 33 and 34 from which Cor I run South 89° 51' W. On true line between Sec 28 and 33 Var 13° 30' E. |
| 39.92 | Set Post deposit charred stake raised mound of earth with pits as per instructions for 1/4 Sec Cor. |
| 79.84 | The Corner to Sections 28. 29. 32 and 33 |
| | Land Broken Soil 3rd rate |



Township 5 N R 35 W. 6th P M

| Chains | |
|---|---|
| | North between Sec 28 and 29 Var 13° 30' E. |
| 27.00 | Ravine bears E. |
| 40.00 | Set Sandstone 12 x 10 x 9 for 1/4 Sec Cor. |
| 60.00 | Ravine bears S.E. |
| 80.00 | Set Post deposit charred stake raised mound of earth with pits as per instructions for Corner to Sec 20. 21. 28 and 29 |
| | Land Broken Soil 3rd rate |

Aug 7th

Township 5 N R 35 W. 6th P.M.

| Chains | |
|---|---|
| | East on a random line between Sec 21 and 28. Var 13°30' E. |
| 2.00 | Canon 40 ft deep bears S.E. |
| 26.00 | Ravine bears S.E. |
| 4 40.00 | Set Post for temporary 1/4 Sec Cor. |
| 7 80.00 | Intersect N and S line 27 chs South of Cor to Sections 21. 22. 27 and 28. from which Cor I run South 89°48' W. On true line between Sec 21 and 28 Var 13°30' E. |
| 3 40.00 | Set Post deposit charred State raised mound of earth with pits as per instructions for 1/4 Sec Cor |
| 7 80.00 | The Cor to Sec 20. 21 28 and 29 |
| | Land very broken Soil 3rd rate |



Township 5 N R 35 W. 6th P.M.

| Chains | |
|---|---|
| | North between Sec 20 and 21 Var 13°30' E. |
| 40.00 | Set Post deposit charred State raised mound of earth with pits as per instructions for 1/4 Sec Cor. |
| 80.00 | Set Post deposit charred State raised mound of Earth with pits as per instructions for Corner to Sec 16. 17. 20 and 21 |
| | Land rolling Soil 2nd rate |

Township 5 N. R. 35 W. 6th P.M.

| Chains | |
|---|---|
| | East on a random line between Sec 16 and 21. Var 13°30' E. |
| 34.00 | Leave upland enter bottom bears S.E. |
| 40.00 | Set Post for temporary 1/4 Sec Cor. |
| 80.10 | Intersect N and S line 40 lks North of Cor to Sec 15.16 21 and 22 from which Cor I run North 89°43' W. On true line between Sec 16 and 21 Var 13°30' E. |
| 40.05 | Set Post deposit charred stake, raised mound of earth with pits as per instructions for 1/4 Sec Cor |
| 80.10 | The Cor to Sec 16.17.20 and 21 |



Township 5 N. R. 35 W. 6th P.M.

| Chains | |
|---|---|
| | North between Sec 16 and 17 Var 13°30' E. |
| 19.00 | Leave upland enter bottom bears E. |
| 33.00 | Ravine bears N.E. |
| 40.00 | Set Post deposit charred stake raised mound of earth with pits as per instructions for 1/4 Sec Cor. |
| 46.00 | Whitemans Fork 1 ch. wide bears S.E. scattering trees along left bank |
| 68.00 | Leave bottom enter upland S.E. |
| 80.00 | Set Post deposit charred stake raised mound of earth with pits as per instructions for Cor to Sections 8.9.16 and 17 |

Land broken  Soil 2nd rate

Township 5 N R 35 W. 6th P.M.

| Chains | |
|---|---|
| | East on a random line between Sec 9 and 16 Var 13°30' E. |
| 25.00 | Ravine bears South |
| 40.00 | Set Post for temporary 1/4 Sec Cor. |
| 51.00 | Ravine bears South |
| 79.84 | Intersect N. and S line 18 links South of Cor to Sections 9.10.15 and 16 from which Corner I run South 89°52' W. on true line between Sec 9 and 16 Var 13°30' E. |
| 39.92 | Set Post deposit charred stake raised mound of earth with pits as per instructions for 1/4 Sec Cor. |
| 79.84 | The Corner to Sec 8.9.16 & 17 |
| | Land rough & broken Soil 3rd rate |



Township 5 N R 35 W. 6th P.M.

| Chains | |
|---|---|
| | North between Sec 8 and 9 Var 13°30' E. |
| 16.00 | Ravine bears S.W. |
| 40.00 | Set Sandstone 13 x 9 x 6 for 1/4 Sec Cor. |
| 80.00 | Set Post deposit charred stake raised mound of earth with pits as per instructions for Corner to Sections 4.5.8 and 9 |
| | Land rolling Soil poor 2nd rate |

Township 5 N R 35 W. 6th P.M.

| Chains | East on a random line between Sec 4 and 9 Var 13° 30' E. |
|---|---|
| 19.00 | Cañon 40 feet deep bears S.E. |
| 34.00 | Ravine bears South |
| 40.00 | Set Post for temporary 1/4 Sec Cor |
| 69.00 | Ravine bears S. |
| 79.78 | Intersect N and S line 22 links South of Cor to Sec 3.4.9 & 10 from which Cor I run South 89° 51' W. On true line between Sec 4 and 9 Var 13° 30' E. |
| 39.89 | Set Post deposit charred stake raised mound of earth with pits as per instructions for 1/4 Sec Cor |
| 79.78 | The Cor to Sec 4.5.8 and 9 |
| | Land broken Soil 3rd rate |



Township 5 N R 35 W. 6th P.M.

| Chains | North on a random line between Sec 4 and 5 Var 13° 30' E. |
|---|---|
| 3.00 | Ravine bears E. |
| 40.00 | Set Post for temporary 1/4 Sec Cor |
| 58.00 | Ravine bears S.E. |
| 81.63 | Intersect North boundary of Township 58 links West of Cor to Sec 4 and 5. from which Cor I run South 25' West On true line between Sec 4 and 5 Var 13° 30' E. |
| 41.63 | Set Post deposit charred stake raised mound of Earth with pits as per instructions for 1/4 Sec Cor. |
| 80.63 | The Corner to Sec 4.5.8 and 9 |
| | Land broken Soil 2nd rate |

| Chains | |
|---|---|
| | North between Sec 31 and 32 |
| | Var 13° 30' E |
| 40.00 | Set Post deposit charred stake raised mound of earth with pits as per instructions for 1/4 Sec Cor. |
| 80.00 | Set Post deposit charred stake raised mound of earth with pits as per instructions for Corner to Sec 29. 30. 31 and 32 |
| | Land broken Soil 2nd rate |



| Chains | |
|---|---|
| | East on a random line between Sec 29 and 32 |
| | Var 13° 30' E |
| 40.00 | Set Post for temporary 1/4 Sec Cor. |
| 62.00 | Ravine bears N.E. |
| 75.00 | Ravine bears North |
| 79.92 | Intersect N and S line 22 links South of Cor to Sections 28. 29. 32 and 33 from which Cor I run |
| | South 89° 51' W. On true line between Sec 29 and 32 |
| | Var 13° 30' E |
| 39.96 | Set Post deposit charred stake raised mound of earth with pits as per instructions for 1/4 Sec Cor. |
| 79.92 | The Corner to Sec 29. 30. 31 and 32 |
| | Land broken Soil 3rd rate |

Township 5 S R 35 W. 6th P.M.

| Chains | |
|---|---|
| | West on a random line between Sec 30 and 31 Var 13°30' E |
| 40.00 | Set Post for temporary 1/4 Sec Cor. |
| 81.00 | Intersect West boundary of Township 25 links N. of Cor to Sec 30 and 31. from which Cor I run North 89°49' E - On true line between Sec 30 and 31 Var 13°30' E. |
| 41.00 | Set Post deposit charred stake raised mound of earth with pits as per instructions for 1/4 Sec Cor |
| 81.00 | The Corner to Sec 29. 30 31 and 32 |
| | Land Broken Soil 3rd rate |



Township 5 S R 35 W. 6th P.M.

| Chains | |
|---|---|
| | North between Sec 29 and 30 Var 13°30' E |
| 40.00 | Set Post deposit charred stake raised mound of earth with pits as per instructions for 1/4 Sec Corner |
| 63.00 | Ravine bears E. |
| 80.00 | Set Post deposit charred stake raised mound of earth with pits as per instructions for Corner to Sections 19. 20. 29 and 30 |
| | Land rolling Soil 2nd rate |

Augt 8th

Township 5 N R 35 W. 6th P.M.

| Chains | |
|---|---|
| | East on a random line between Sec 20 & 29 Var 13° 30' E |
| 40.00 | Set Post for temporary 1/4 Sec Cor. |
| 78.00 | Ravine bears S.E. |
| 79.93 | Intersect Sh'd S line 35 lks South of Cor to Sections 20. 21. 28 & 29 from which Cor I run South 89° 45' W. on true line between Sec 20 & 29 Var 13° 30' E. |
| 39.96½ | Set Post deposit charred stake raised mound of earth with pits as per instructions for 1/4 Sec Cor |
| 79.93 | The Cor to Sec 19. 20. 29 & 30 |
| | Land Broken Soil 2nd rate |



Township 5 N R 35 W. 6th P.M.

| Chains | |
|---|---|
| | West on a random line between Sec 19 & 30 Var 13° 30' E |
| 4.00 | Ravine bears N. |
| 40.00 | Set Post for temporary 1/4 Sec Cor. |
| 42.00 | Ravine bears N. |
| 81.12 | Intersect West boundary of Township 42 links North of Cor to Sec 19 & 30 from which Cor I run North 89° 42' E. on true line between Sec 19 & 30 Var 13° 30' E |
| 41.12 | Set Post deposit charred stake raised mound of earth with pits as per instructions for 1/4 Sec Cor |
| 81.12 | The Corner to Sec 19. 20. 29 & 30 |
| | Land Broken Soil 2nd rate |

Township 5 N R 35 W. 6th P.M.

| Chains | North between Sec 19 and 20 Var 13° 30' E |
|---|---|
| 40.00 | Set Post deposit charred stake raised mound of earth with pits as per instructions for 1/4 Sec Cor |
| 80.00 | Set Post deposit charred stake raised mound of earth with pits as per instructions for Corner to Sections 17. 18. 19 and 20 |
| | Land broken Soil 3rd rate |



Township 5 N R 35 W. 6th P.M.

| Chains | East on a random line between Sec 17 and 20 Var 13° 30' E |
|---|---|
| 29.50 | Ravine bears N.W. |
| 35.00 | Ledge of Sandstone |
| 40.00 | Set Post for temporary 1/4 Sec Cor |
| 80.16 | Intersect N and S line at the Corner to Sections 16.17 20 and 21. from which Cor I run |
| | West On true line between Sections 17 and 20 Var 13° 30' E. |
| 40.08 | Set Sandstone 13x11x7 for 1/4 Sec Cor |
| 80.16 | The Corner to Sections 17. 18. 19 and 20. |
| | Land rough & broken Soil 3rd rate |

| Chains | West on a random line between Sec 18 & 19 Var 13°30' E |
|---|---|
| 19.00 | Ravine bears S.E. |
| 40.00 | Set Post for temporary 1/4 Sec Cor. |
| 81.10 | Intersect West boundary of Township 31 links North of Cor to Sec 18 & 19 from which Corner S. run North 89°47' E. On true line between Sec 18 & 19 Var 13°30' E. |
| 41.10 | Set Post deposit charred stake raised mound of earth with pits as per instructions for 1/4 Sec Cor |
| 81.10 | The Corner to Sections 17. 18. 19 & 20 |

Land rolling Soil 2nd rate



| Chains | North between Sec 17 & 18 Var 13°30' E. |
|---|---|
| 10.00 | Ravine bears N.E. |
| 30.00 | Leave upland Enter bottom |
| 40.00 | Set Post deposit charred stake raised mound of earth with pits as per instructions for 1/4 Sec Cor. |
| 65.00 | Whitemans Fork 80 links wide bears S.E. scattering timber |
| 80.00 | Set Post deposit charred stake raised mound of earth with pits as per instructions for Corner to Sec 7. 8. 17 & 18 |

Land broken Soil 2nd rate

Township 5 N. R 35 W. 6th P.M.

| Chains | East on a random line between Sec 8 & 17 Var 13° 30' E. |
|---|---|
| 30.00 | Ravine bears South |
| 38.00 | Creek bears N.E. |
| 40.00 | Set Post for temporary 1/4 Sec Cor. |
| 75.00 | Creek bears S.E. |
| 77.00 | Leave bottom Enter upland |
| 80.43 | Intersect N. & S. line at the Corner to Secs 8. 9. 16 & 17 from which Cor I run West on true line between Sec 8 & 17 Var 13° 30' E. |
| 40.21½ | Set Post deposit charred stake raised mound of earth with pits as per instructions for 1/4 Sec Cor. |
| 80.43 | The Cor to Secs 7. 8. 17 & 18 |

Land broken  Soil 2nd rate



Township 5 N. R 35 W. 6th P.M.

| Chains | West on a random line between Sec 7 & 18 Var 13° 30' E. |
|---|---|
| 32.00 | Creek bears S.E. |
| 40.00 | Set Post for temporary 1/4 Sec Cor. |
| 81.20 | Intersect West boundary of Township 27 links North of Cor to Secs 7 & 18 from which Corner I run North 89° 48' E. on true line between Sec 7 & 18 Var 13° 30' E. |
| 41.20 | Set Post deposit charred stake raised mound of earth with pits as per instructions for 1/4 Sec Cor |
| 81.20 | The Corner to Sec 7. 8. 17 & 18 |

Land broken  Soil 2nd rate

## Township 5 N R 35 W. 6th P.M.

| Chains | North between Sec 7 & 8<br>Var 13° 30' E. |
|---|---|
| 18.00 | Leave bottom enter upland |
| 40.00 | Set Post deposit charred stake raised mound of earth with pits as per instructions for 1/4 Sec Cor. |
| 42.00 | Ravine bears S.E. |
| 80.00 | Set Post deposit charred stake raised mound of earth with pits as per instructions for Corner to Sec 5.6.7 & 8 |
| | Land Broken Soil 3rd rate |



## Township 5 N R 35 W. 6th P.M.

| Chains | East on a random line between Sec 5 & 8<br>Var 13° 30' E. |
|---|---|
| 40.00 | Set Post for temporary 1/4 Sec Cor. |
| 42.00 | Ravine bears South |
| 79.80 | Intersect N & S line at the Corner to Sections 4.5.8 & 9 from which Cor I run West on true line between Sec 5 & 8<br>Var 13° 30' E. |
| 39.90 | Set Post deposit charred stake raised mound of earth with pits as per instructions for 1/4 Sec Cor. |
| 79.80 | The Corner to Sections 5.6.7 & 8 |
| | Land Broken Soil 2nd rate |

Township 5 N R 35 W. 6th P.M.

| Chains | West on a random line between Sec 6 & 7 Var 13°30' E. |
|---|---|
| 7.00 | Ravine bears South |
| 38.00 | Ravine bears South |
| 40.00 | Set Post for temporary 1/4 Sec Cor. |
| 71.00 | Ravine bears S |
| 80.63 | Intersect West boundary of Township 10 links North of Cor to Sec 6 & 7. from which Corner I run |
| | North 89°56' East on true line between Sec 6 & 7 Var 13°30' E. |
| 40.63 | Set Post deposit charred stake raised mound of earth with pits as per instructions for 1/4 Sec Cor |
| 80.63 | The Corner to Sections 5. 6. 7 & 8. |
| | Land broken Soil 3rd rate |



Township 5 N R 35 W. 6th P.M.

| Chains | North on a random line between Sec 5 & 6 Var 13°30' E. |
|---|---|
| 36.60 | Ravine bears S.E. |
| 40.00 | Set Post for temporary 1/4 Sec Cor |
| 80.76 | Intersect North boundary of Township 60 links West of Cor to Sec 5 & 6 from which Cor I run |
| | South 26' West on true line between Sec 5 & 6 Var 13°30' E. |
| 40.76 | Set Post deposit charred stake raised mound of earth with pits as per instructions for 1/4 Sec Cor |
| 80.76 | The Corner to Sections 5. 6. 7 & 8 |
| | Land broken Soil 3rd rate |

August 9th 1872

Char

7.
38.
40.

71.
80.

# General Description

The Land in this Township is generally broken Sandy unfit for cultivation. Excepting the bottom along the Whitemans Fork which is somewhat Sandy but fair 2nd rate Soil.
The timber along the Creek is scattering, small and fit only for fuel.

A List
Of the Names of the individuals who assisted in running measuring and marking the Subdivision Lines and Corners of Township No 5 North Range No 35 West of the 6th Principal Meridian

| | |
|---|---|
| S. C. McElroy | Chainman |
| A. C. Tuers | Chainman |
| J. Stephenson | Axeman & Moundsman |
| Lewis Martin | Flagman |
| D. V. Stephenson | Compassman |

We hereby certify that we assisted David V. Stephenson Deputy Surveyor in subdividing Township No 5 North Range No 35 West of the 6th Principal Meridian and that said Township has been in all respects to the best of our knowledge and belief well and faithfully surveyed and the boundary monuments planted according to the instructions of the Surveyor General

S. C. McElroy Chainman
A. C. Ewers Chainman
J. Stephenson Axeman & Monumentman
L. Martin Flagman

Subscribed and sworn to by the above named persons before me a Notary Public in and for the County of Webster in the State of Nebraska this 1st day of Nov AD 1872

O. W. Brown
Notary Public

I David V. Stephenson do solemnly swear that in pursuance of a joint Contract No 63 wherein James L. Slocum David V. Stephenson and Geo L. Slocum are joint Contractors with E. E. Cunningham United States Surveyor General for the District of Nebraska and Iowa bearing date the day of AD 1872

I have well, faithfully and truly in my own proper person and in strict conformity with the Instructions of the Surveyor General, the Surveying Manual and the Laws of the United States surveyed all those parts or portions of Township No 5 North of the Base Line of Range No 35 West of the 6th Principal Meridian in the State of Nebraska, as are represented in the foregoing Field Notes as having been surveyed under my direction, and I do further solemnly swear

that all the Corners of said Survey have been established and perpetuated in strict accordance with the Surveying Manual and Printed Instructions and that the foregoing are the true and original Field Notes of such Survey

David V Stephenson
Deputy Surveyor

Subscribed by the said Deputy Surveyor, and sworn to before me a Notary Public within and for the County of Webster in the State of Nebraska this 17th day of Nov^r A.D 1872

O. W. Brown
Notary Public

Survey commenced Aug^t 5th 1872 and completed August 9th 1872.

Surveyor General's Office
Plattsmouth Neb
Dec. 4th 1872.

The foregoing Field Notes of the Survey and Sub-division of Township No 5 North of the Base Line of Range No 35 West of the 6th Principal Meridian in the State of Nebraska, Executed By David T. Stephenson under Joint Contract No 63. dated June 29 1872. wherein James L. Slocum & David T. Stephenson and Geo. L. Slocum are joint contractors, in the month of Aug 1872. having been critically examined, the necessary corrections and explanations made, the said Field Notes and the Surveys they describe are hereby approved.

E. E. Cunningham
Surveyor General
Nebraska & Iowa.




# Field Notes
of
The Survey and Subdivision of Township No 6. N. R 35 W. 6th P. M.
in the
State of Nebraska

Executed
By James L. Slocum Dep'y Surveyor under joint Contract No 63 dated June 29 1872

Survey
Commenced Aug 10th 1872
Completed August 15th 1872

List of Names
of Persons employed to assist in surveying this Township showing the respective capacities in which they acted

| | |
|---|---|
| W. P. Smith | Chainman |
| C. W. Tiers | Chainman |
| J. M. Clark | Axeman and Moundman |
| C. F. Logue | Flagman |

Township 6 N R 35 W. 6th P.M.

| | |
|---|---|
| Chains | To determine the proper adjustment of my Compass for the Subdivision of this Township I commence at the corner to Townships 5 & 6 N. Ranges 34 & 35 W. & run North on a blank line along the east boundary of Sec 36 Variation 13° 50' E. |
| 40.34 | To a point 10 links west of the ¼ Sec Cor. |
| 80.45 | To a point 24 links west of the Cor to Sec 25 & 36 To retrace this line or run parallel thereto my Compass must be adjusted to a Variation of 13° 40' East |

## Township 6. N R 35 W. 6th P.M.

| Chains | |
|---|---|
| | From the Corner to Sec 35 & 36 on the South boundary of the Township I run North between Sec 35 & 36 Va 13°40' E. |
| 1.00 | Leave upland enter bottom bears S.E. |
| 5.00 | Deep Gulch bears N.E. |
| 40.00 | Set Post deposit charred stake raised mound of earth with pits as per instructions for 1/4 Sec Cor |
| 45.25 | Frenchmans Fork bears N.E. |
| 52.00 | Leave bottom enter upland |
| 80.00 | Set Sandstone 14 x 13 x 9 for Cor to, Sec 25. 26. 35 & 36 |
| | Land rough & broken Soil 2nd rate |



## Township 6. N R 35 W. 6th P.M.

| Chains | |
|---|---|
| | East on a random line between Sec 25 & 36 Va 13°40' E. |
| 35.00 | Ravine bears S.E. |
| 40.00 | Set Post for temporary 1/4 Sec Cor |
| 80.10 | Intersect East boundary of Township 10 links South of Cor to Sec 25 & 36 from which Cor I run South 89°56' W. On true line between Sec 25 & 36 Va 13°40' E. |
| 40.05 | Set Sandstone 12 x 11 x 8 for 1/4 Sec Cor |
| 80.10 | The Corner to Sections 25. 26. 35 & 36. |
| | Land rolling Soil 2nd rate |

Township 6 S R 35 W. 6th PM

| Chains | |
|---|---|
| | North between Sec 25 and 26 Var 13°40' E. |
| 40.00 | Set a Sandstone 12×10×7 for 1/4 Sec Cor. |
| 75.00 | Ravine bears S.E. |
| 80.00 | Set a Sandstone 18×12×10 for Corner to Sections 23. 24. 25 and 26. |
| | Land rough Soil 2nd rate |



Township 6 S R 35 W. 6th PM

| Chains | |
|---|---|
| | East on a random line between Sec 24 and 25 Var 13°40' E. |
| 25.00 | Leave hills enter level Prairie |
| 40.00 | Set Post for temporary 1/4 Sec Cor. |
| 80.35 | Intersect East boundary of Township 30 links South of Cor to Sec 24 and 25 from which Cor I run South 89°47' W. On true line between Sec 24 and 25 Var 13°40' E. |
| 40.17½ | Set Post deposit charred stake raised mound of earth with pits as per instructions for 1/4 Sec Cor |
| 80.35 | The Cor to Sec 23. 24. 25 and 26. |
| | Land level Prairie Soil 2nd rate |

| Chains | North between Sec 23 & 24 Var 13°40' E. |
|---|---|
| 40.00 | Set Sandstone 12×10×8 for 1/4 Sec Cor. |
| 48.00 | Leave Hills enter level Prairie |
| 80.00 | Set Post deposit charred stake raised mound of earth with pits as per instructions for Corner to Sec 13. 14. 23 and 24 |
| | Land rolling Soil 2nd rate |



| Chains | East on a random line between Sec 13 & 24 Var 13°40' E. |
|---|---|
| 40.00 | Set Post for temporary 1/4 Sec. Cor. |
| 44.00 | Pond of water 8 chs long 1.20 wide |
| 80.24 | Intersect East boundary of Township 18 links South of Cor to Sec 13 & 24, from which Cor I run South 89°52' W. On true line between Sec 13 & 24 Var 13°40' E. |
| 40.12 | Set Post deposit charred stake raised mound of earth with pits as per instructions for 1/4 Sec Cor. |
| 80.24 | The Cor to Sec 13. 14. 23 and 24 |
| | Land rolling - Prairie Soil 2nd rate |

Township 6 N R 35 W. 6th P.M.

| Chains | North between Sec 13 & 14 Var 13°40' E. |
|---|---|
| 40.00 | Set Post deposit charred stake raised mound of earth with pits as per instructions for 1/4 Sec Cor. |
| 79.00 | Ravine bears S.E. |
| 80.00 | Set Post deposit charred stake raised mound of earth with pits as per instructions for Corner to Sec 11. 12. 13 & 14 |

Land rolling  Soil 2nd rate



Township 6. N R 35 W. 6th P.M.

| Chains | East on a random line between Sec 12 & 13 Var 13°40' E. |
|---|---|
| 40.00 | Set Post for temporary 1/4 Sec Cor. |
| 80.25 | Intersect East boundary of Township 40 links South of Cor to Sec 12 & 13 from which Cor I run South 89°43' W. on true line between Sec 12 & 13 Var 13°40' E. |
| 40.12½ | Set Post deposit charred stake raised mound of earth with pits as per instructions for 1/4 Sec Cor |
| 80.25 | The Cor to Sec 11. 12. 13 & 14 |

Land level Prairie  Soil 2nd rate

Township 6 N R 35 W. 6th PM

| Chains | North between Sec 11 and 12 Va 13°40' E |
|---|---|
| 40.00 | Set Post deposit charred stake raised mound of earth with pits as per instructions for 1/4 Sec Cor. |
| 80.00 | Set Post deposit charred stake raised mound of earth with pits as per instructions for Corner to Sec 1. 2. 11 and 12 |
| | Land level Prairie Soil 2nd rate |



Township 6 N. R 35 W. 6th PM

| Chains | East on a random line between Sec 1 and 12 Va 13°40' E. |
|---|---|
| 40.00 | Set Post for temporary 1/4 Sec Cor |
| 81.73 | Intersect East boundary of Township 35 links South of Cor to Sec 1 and 12 from which Cor I run South 89°45' W. On true line between Sec 1 and 12 Va 13°40' E |
| 40.36½ | Set Post deposit charred stake raised mound of earth with pits as per instructions for 1/4 Sec Cor |
| 80.73 | The Cor to Sec 1. 2. 11 & 12 |
| | Land rolling Soil 2nd rate |

Township 6 N R 35 W. 6th PM

| Chains | |
|---|---|
| | North on a random line between Sec 1 and 2 Var 13°40' E |
| 40.00 | Set Post for temporary 1/4 Sec Cor |
| 80.10 | Intersect North boundary of Township 87 links west of Cor to Sec 1 & 2 from which Cor I run South 37' W. on true line between Sec 1 and 2 Var 13°40' E |
| 40.10 | Set Post deposit charred stake raised mound of earth with pits as for instructions for 1/4 Sec Cor |
| 80.10 | The Cor to Sec 1. 2. 11 and 12 |
| | Land rolling Soil 2nd rate |

August 10th



Township 6 N R 35 W. 6th PM

| Chains | |
|---|---|
| | North between Sec 34 and 35 Var 13°40' E. |
| 30.00 | Ravine Crard N.E. |
| 40.00 | Set Limestone 14 x 12 x 8 for 1/4 Sec Cor. |
| 65.00 | Leave upland Enter bottom |
| 80.00 | Set Post deposit charred stake raised mound of earth with pits as for instructions for Corner to Sec 26. 27. 34 & 35 10 links West is an ash tree 3 in dia 1 Ch 20 E of South is an ash tree 12 in dia 94 links 25 West of South is an ash 10 in diameter |
| | Land broken Soil 2nd rate |

Township 6 N R 35 W 6th PM

| Chains | |
|---|---|
| | East on a random line between Sec 26 & 35 Var 13°40' E. |
| 12.00 | Frenchmans Fork 25 links Wide Bears S.E. |
| 31.00 | Leave bottom enter upland. |
| 40.00 | Set Post for temporary 1/4 Sec Cor. |
| 56.00 | Ravine bears S. |
| 80.00 | Intersect N & S line at the Cor to Sec 25. 26. 35 & 36 from which Cor I run West on true line between Sec 26 & 35 Var 13°40' E. |
| 40.00 | Set Post deposit charred stake raised mound of earth with pits as per instructions for 1/4 Sec Cor. |
| 80.00 | The Cor to Sec 26. 27. 34 & 35 |
| | Land broken Soil 3rd rate |



Township 6 N R 35 W 6th PM

| Chains | |
|---|---|
| | North between Sec 26 & 27 Var 13°40' E. |
| 23.00 | Frenchmans Fork Water 28 links wide scattering timber – bears East |
| 37.00 | Leave bottom enter upland |
| 40.00 | Set Post deposit charred stake raised mound of earth with pits as per instructions for 1/4 Sec Cor. |
| 80.00 | Set Post deposit charred stake raised mound of earth with pits as per instructions for Corner to Sec 22. 23. 26 & 27 |
| | Land broken Soil 2nd rate |

| Chains | |
|---|---|
| | East on a random line between Sec 23 and 26 Var 13°40' E. |
| 11.00 | Ravine bears S. |
| 40.00 | Set Post for temporary 1/4 Sec Cor. |
| 48.00 | Ravine bears S.E. |
| 79.61 | Intersect N and S line 19 lks South of Cor to Sec 23.24 25 and 26 from which Cor I run South 89°52' W. On true line between Sec 23 and 26 Var 13°40' E. |
| 39.80½ | Set Post deposit charred stake raised mound of earth with pits as per instructions for 1/4 Sec Cor |
| 79.61 | The Cor to Sec 22.23.26 & 27 |
| | Land rough & broken Soil 3rd rate |



| Chains | |
|---|---|
| | North between Sec 22 and 23 Var 13°40' E. |
| 40.00 | Set a Limestone 14x10x6 for 1/4 Sec. Cor. |
| 75.00 | Ravine bears S.E. |
| 80.00 | Set a Limestone 16x14x4 for Corner to Sections 14.15.22 and 23 |
| | Land rough & broken Soil 2nd rate |

Township 6 N R 35 W. 6th PM

| Chains | |
|---|---|
| | East on a random line between Sec 14 and 23 Var 13°40' E. |
| 18.00 | Ravine bears S.W. |
| 40.00 | Set Post for temporary 1/4 Sec Cor. |
| 79.50 | Intersect N and S line at the Cor to Sec 13. 14. 23 & 24 from which Cor I run West on true line between Sec 14 & 23 Var 13°40' E. |
| 39.75 | Set Post deposit charred stake raised mound of earth with pits as per instructions for 1/4 Sec Cor |
| 79.50 | The Cor to Sections 14. 15. 22 and 23 |
| | Land Broken Soil 2nd rate |



Township 6 N R 35 W. 6th PM

| Chains | |
|---|---|
| | North between Sec 14 and 15 Var 13°40' E. |
| 40.00 | Set Post deposit charred stake raised mound of earth with pits as per instructions for 1/4 Sec Cor |
| 80.00 | Set Post deposit charred stake raised mound of earth with pits as per instructions for Corner to Sec 10. 11. 14 and 15 |
| | Land rolling Prairie Soil 2nd rate |

Township 6 N R 35 W. 6th PM

| | |
|---|---|
| Chains | East on a random line between Sec 11 and 14 Var 13°40' E. |
| 40.00 | Set Post for temporary 1/4 Sec Cor |
| 61.00 | Raising hard S.E. |
| 79.84 | Intersect N and S line 30 lks South of Cor to Sec 11. 12. 13 & 14 from which Cor I run South 89°47' W. On true line between Sec 11 and 14 Var 13°40' E. |
| 39.92 | Set Post deposit charred state raised mound of earth with pits as per instructions for 1/4 Sec Cor |
| 79.84 | The Cor to Sec 10. 11. 14 and 15 |
| | Rolling Prairie Soil 2nd rate |



Township 6 N R 35 W. 6th PM

| | |
|---|---|
| Chains | North between Sec 10 and 11 Var 13°40' E. |
| 40.00 | Set Post deposit charred state raised mound of earth with pits as per instructions for 1/4 Sec Cor |
| 80.00 | Set Post deposit charred state raised mound of earth with pits as per instructions for Cor to Sections 2. 3. 10 and 11 |
| | Land rolling Prairie Soil 2nd rate |

Township 6 S. R 35 W. 6th PM

| | |
|---|---|
| Chains | East on a random line between Sec 2 & 11 Var 13°40' E. |
| 36.00 | Ravine bears S.E. |
| 40.00 | Set Post for temporary 1/4 Sec Cor |
| 80.00 | Intersect St & S. line 62 lks South of Cor to Sec 1. 2. 11 & 12 from which Cor I run South 89°33 W. on true line between Sec 2 & 11 Var 13°40' E. |
| 40.00 | Set Post deposit charred stake raised mound of earth with pits as per instructions for 1/4 Sec Cor |
| 80.00 | The Cor to Sec 2. 3. 10 & 11 |

Land broken Soil 2nd rate



Township 6 S. R 35 W. 6th PM

| | |
|---|---|
| Chains | North on a random line between Sec 2 & 3 Var 13°40' E. |
| 40.00 | Set Post for temporary 1/4 Sec Cor |
| 71.00 | Ravine bears S.E. |
| 80.90 | Intersect North boundary of Township 15 links west of Cor to Sec 2 & 3 from which Cor I run South 6' W. on true line between Sec 2 & 3 Var 13°40' E. |
| 40.90 | Set Post deposit charred stake raised mound of earth with pits as per instructions for 1/4 Sec Cor |
| 80.90 | The Cor to Sec 2. 3. 10 & 11 |

Land rough Soil 2nd rate

August 12th

Township 6 N R 35 W. 6th P.M.

| Chains | |
|---|---|
| | North between Sec 33 and 34 |
| | Var 13°40' E |
| 23.00 | Ravine bears N.E. |
| 40.00 | Set Post deposit charred stake raised mound of earth with pits as per instructions for 1/4 Sec Cor |
| 56.00 | Ravine bears N.E. |
| 80.00 | Set Post deposit charred stake raised mound of earth with pits as per instructions for Corner to Sec 27. 28. 33 & 34 |
| | Land broken Soil 2nd rate |



Township 6 N R 35 W. 6th P.M.

| Chains | |
|---|---|
| | East on a random line between Sec 27 and 34 |
| | Var 13°40' E. |
| 4.00 | Ravine bears N.E. |
| 40.00 | Set Post for temporary 1/4 Sec Cor |
| 79.72 | Intersect N and S line 40 links N of Cor to Sec 26 27. 34 & 35 from which Cor I run North 89°43' W. On true line between Sec 27 and 34 |
| | Var 13°40' E. |
| 39.86 | Set Post deposit charred stake raised mound of earth with pits as per instructions for 1/4 Sec Cor. |
| 79.72 | The Cor to Sec 27. 28, 33 & 34 |
| | Land rough Soil 2nd rate |

Township 6. S. R 35 W. 6th P.M.

| Chains | |
|---|---|
| | North between Sec 27 and 28 Var 13°40' E |
| 11.00 | Ravine bears N.E. |
| 40.00 | Set Sandstone 15x11x8 for 1/4 Sec Cor. |
| 52.00 | Leave upland enter bottom |
| 71.00 | Creek 16 links wide bears E. scattering timber |
| 80.00 | Set Sandstone 13x10x6 for Corner to Sec 21. 22. 27 and 28. |
| | Land Broken Soil 2nd rate |



Township 6. S. R 35 W. 6th P.M.

| Chains | |
|---|---|
| | East on a random line between Sec 22 and 27 Var 13°40' E. |
| 17.00 | Ravine bears S. |
| 40.00 | Set Post for temporary 1/4 Sec Cor. |
| 50.00 | Ravine bears S |
| 79.91 | Intersect N and S line 16 links North of Cor to Sec 22. 23. 26 and 27 from which Cor I run North 89°53' W. On true line between Sec 22 and 27 Var 13°40' E. |
| 39.95 lk | Set Post deposit charred stake raised mound of earth with pits as per instructions for 1/4 Sec Cor |
| 79.91 | The Cor to Sec 21. 22. 27 & 28 |
| | Land rough Soil 3rd rate |

Township 6 S. R 35 W. 6th PM

| Chains | |
|---|---|
| | North between Sec 21 and 22 Var 13°40' E |
| 40.00 | Set Sandstone 15 + 11 x 6 for 1/4 Sec Cor. |
| 70.00 | Ravine bears S.W. |
| 80.00 | Set Sandstone 16 + 10 x 6 for Cor to Sec 15. 16. 21 & 22 |
| | Land rough & broken Soil 3rd rate |



Township 6 S. R 35 W. 6th PM

| Chains | |
|---|---|
| | East on a random line between Sec 15 and 22 Var 13°40' E. |
| 12.00 | Ravine bears S. |
| 40.00 | Set Post for temporary 1/4 Sec Cor. |
| 44.00 | Ravine bears S.W. |
| 79.96 | Intersect N and S line 10 links North of Cor to Sec 14. 15. 22 and 23 from which Cor I run North 89°56' W. on true line between Sec 15 and 22 Var 13°40' E. |
| 39.98 | Set Post deposit charred stake raised mound of earth with pits as per instructions for 1/4 Sec Cor |
| 79.96 | The Cor to Sec 15. 16. 21 and 22 |
| | Land rough Soil 3rd rate |

Township 6. S. R. 35 W. 6th P.M.

| Chains | |
|---|---|
| | North between Sec 15 & 16 |
| | Var 13°40' E |
| 33.00 | Ravine Trars S.W. |
| 40.00 | Set Sandstone 17 x 12 x 9 for 1/4 Sec Cor. |
| 80.00 | Set Post deposit charred stake raised mound of Earth with pits as per instructions for Corner to Sec 9. 10. 15 & 16 |
| | Land rough Soil 3rd rate |



Township 6. S. R. 35 W. 6th P.M.

| Chains | |
|---|---|
| | East on a random line between Sec 10 & 15 |
| | Var 13°40' E |
| 40.00 | Set Post for temporary 1/4 Sec Cor |
| 42.50 | Ravine Trars S.W. |
| 80.08 | Intersect N & S line 14 lks North of Cor to Sec 10. 11. 14 & 15 from which Cor I run North 89°54' W. On true line between Sec 10 & 15 |
| | Var 13°40' E. |
| 40.04 | Set Post deposit charred stake raised mound of Earth with pits as per instructions for 1/4 Sec Cor. |
| 80.08 | The Cor to Sec 9. 10. 15 & 16 |
| | Land broken Soil 3rd rate |

Township 6 S. R 35 W. 6th P.M.

| Chains | |
|---|---|
| | North between Sec 9 & 10<br>Var 13°40' E |
| 40.00 | Set Post deposit charred stake raised mound of earth with pits as per instructions for 1/4 Sec Cor |
| 80.00 | Set Post deposit charred stake raised mound of earth with pits as per instructions for Cor to Sec 3. 4. 9 & 10 |
| | Land rolling Soil 2nd rate |



Township 6 S. R 35 W. 6th P.M.

| Chains | |
|---|---|
| | East on a random line between Sec 3 & 10<br>Var 13°40' E |
| 40.00 | Set Post for temporary 1/4 Sec Cor |
| 80.26 | Intersect S & S line 35 lks North of Cor to Sec 2. 3. 10 & 11 from which Corner I run<br>North 89°45' W on true line between Sec 3 & 10<br>Var 13°40' E |
| 40.13 | Set Post deposit charred stake raised mound of earth with pits as per instructions for 1/4 Sec Cor |
| 80.26 | The Cor to Sec 3. 4. 9 & 10 |
| | Land rolling Soil 2nd rate |

Township 6 N. R. 35 W. 6th P.M.

| Chains | |
|---|---|
| | North on a random line between Sec 3 & 4 Var. 13°40' E. |
| 40.00 | Set Post for temporary 1/4 Sec Cor |
| 80.58 | Intersect North boundary of Township 21 links W. of Cor to Sec 3 & 4 from which Cor I run South 9' W. On true line between Sec 3 & 4 Var 13°40' E |
| 40.58 | Set Post deposit charred stake raised mound of earth with pits as per instructions for 1/4 Sec Cor |
| 80.58 | The Cor to Sec 3.4.9 & 10 |
| | Land broken Soil 2nd rate |
| | August 13th |



Township 6 N. R. 35 W. 6th P.M.

| Chains | |
|---|---|
| | North between Sec 32 & 33 Var 13°40' E. |
| 12.00 | Ravine bears S.E. |
| 40.00 | Set Post deposit charred stake raised mound of earth with pits as per instructions for 1/4 Sec Cor |
| 80.00 | Set Post deposit charred stake raised mound of earth with pits as per instructions for Corner to Sec 28. 29. 32 & 33 |
| | Land broken Soil 2nd rate |

Township 6 N R 35 W. 6th PM

| Chains | |
|---|---|
| | East on a random line between Sec 28 & 33 Var 13°40' E. |
| 40.00 | Set Post for temporary 1/4 Sec Cor |
| 58.00 | Ravine bears N.E. |
| 79.94 | Intersect N & S line 20 lks South of Cor to Sec 27 28 33 & 34 from which Corner I run South 89°51' W. on true line between Sec 28 & 33 Var 13°40' E. |
| 39.97 | Set Post deposit charred stake raised mound of earth with pits as per instructions for 1/4 Sec Cor |
| 79.94 | The Cor to Sec 28. 29. 32 & 33 |
| | Land broken Soil 3rd rate |



Township 6 N R 35 W. 6th PM

| Chains | |
|---|---|
| | North between Sec 28 & 29 Var 13°40' E. |
| 30.00 | Ravine bears N.E. |
| 40.00 | Set Post deposit charred stake raised mound of earth with pits as per instructions for 1/4 Sec Cor |
| 47.00 | Ravine bears N.E. |
| 80.00 | Set Post deposit charred stake raised mound of earth with pits as per instructions for Corner to Sec 20. 21. 28 & 29 |
| | Land broken Soil 3rd rate |

Township 6 N. R 35 W. 6th PM

| Ch | Chains | |
|---|---|---|
| | | East on a random line between Sec 21 & 28 Var 13°40' E. |
| 4 | 28.00 | Ravine bears N.E. |
| | 40.00 | Set Post for temporary 1/4 Sec Cor. |
| 5 | | |
| 7 | 63.00 | Ravine bears N.E. |
| | 70.00 | Creek 20 links wide bears S.E. |
| | 80.00 | Intersect N & S line 11 links South of Cor to Sec 21. 22. 27 & 28 from which Cor I run South 89°55' W. On true line between Sec 21 & 28 Var 13°40' E. |
| 39 | 40.00 | Set Post deposit charred stake raised mound of earth with pits as per instructions for 1/4 Sec Cor |
| 79 | 80.00 | The Cor to Sec 20. 21. 28 & 29 |
| | | Land broken Soil 3rd rate |



Township 6 N. R 35 W. 6th PM

| Chains | |
|---|---|
| | North between Sec 20 & 21 Var 13°40' E |
| 15.00 | Ravine bears N.E. |
| 40.00 | Set Post deposit charred stake raised mound of earth with pits as per instructions for 1/4 Sec Cor |
| 47.00 | Ravine bears E. |
| 70.00 | Creek 18 lks wide bears E. Scattering trees along banks |
| 80.00 | Set Limestone 15 x 10 x 6 for Cor to Sections 16. 17. 20 & 21 |
| | Land broken Soil 2nd & 3rd rate |

Township 6 N R 35 W. 6th P.M.

| C. | Chains | |
|---|---|---|
| | | East on a random line between Sec 16 and 21 Va 13°40' E. |
| 4 | 40.00 | Set Post for temporary 1/4 Sec Cor. |
| 5 | 70.00 | Leave bottom enter upland |
| 7 | 76.50 | Ravine bears S |
| | 79.90 | Intersect N and S line 11 lks North of Cor to Sec 15.16 21 & 22 from which Cor I run North 89°55' W. On true line between Sec 16 and 21 Va 13°40' E. |
| 3 | 39.95 | Set Post deposit charred stake raised mound of earth with pits as per instructions for 1/4 Sec Cor |
| 7 | 79.90 | The Cor to Sec 16.17. 20 & 21 |
| | | Land rough Soil 2nd rate |



Township 6 N R 35 W. 6th P.M.

| Chains | |
|---|---|
| | North between Sec 16 and 17 Va 13°40' E. |
| 30.00 | Leave bottom |
| 40.00 | Set Post deposit charred stake raised mound of earth with pits as per instructions for 1/4 Sec Cor |
| 65.00 | Ravine bears S.W. |
| 80.00 | Set Post deposit charred stake raised mound of earth with pits as per instructions for Cor to Sec 8.9. 16 & 17 |
| | Land broken Soil 3rd rate |

Township 6. S. R. 35 W. 6th P.M.

| | | |
|---|---|---|
| Chains | | East on a random line between Sec 9 and 16 Var 13°40' E. |
| | 35.00 | Ravine bears S. |
| | 40.00 | Set Post for temporary 1/4 Sec Cor. |
| | 68.72 | Ravine bears S. |
| | 79.92 | Intersect N & S line at the Cor to Sec 9.10.15 and 16 from which Cor I run West on true line between Sec 9 & 16 Var 13°40' E. |
| | 39.96 | Set Post deposit charred stake raised mound of earth with pits as per instructions for 1/4 Sec Cor |
| | 79.92 | The Cor to Sec 8.9.16 & 17 |
| | | Land broken Soil 3rd rate |



Township 6. S. R. 35 W. 6th P.M.

| | | |
|---|---|---|
| Chains | | North between Sec 8 and 9 Var 13°40' E. |
| | 40.00 | Set Post deposit charred stake raised mound of earth with pits as per instructions for 1/4 Sec Cor. |
| | 55.00 | Ravine bears S.W. |
| | 80.00 | Set Post deposit charred stake raised mound of earth with pits as per instructions for Corner to Sec 4.5.8 & 9 |
| | | Land broken Soil 3rd rate |

Township 6 N R 35 W. 6th P.M.

| | |
|---|---|
| Chains | East on a random line between Sec 4 and 9 Var 13°40' E. |
| 40.00 | Set Post for temporary 1/4 Sec Cor. |
| 72.00 | Ravine bears S. |
| 79.88 | Intersect N and S line 23 links North of Cor to Sec 3.4.9 & 10 from which Cor I run North 89°51' W. on true line between Sec 4 & 9 Var 13°40' E. |
| 39.94 | Set Post deposit charred state raised mound of earth with pits as per instructions for 1/4 Sec Cor. |
| 79.88 | The Cor to Sec 4.5.8 & 9 |
| | Land broken Soil 3rd rate |



Township 6 N R 35 W. 6th P.M.

| | |
|---|---|
| Chains | North on a random line between Sec 4 and 5 Var 13°40' E. |
| 40.00 | Set Post for temporary 1/4 Sec Cor. |
| 80.32 | Intersect North boundary of Township 27 links West of Cor to Sec 4 & 5 from which Cor I run South 12' W. on true line between Sec 4 & 5 Var 13°40' E. |
| 40.32 | Set Post deposit charred state raised mound of earth with pits as per instructions for 1/4 Sec Cor. |
| 80.32 | The Cor to Sec 4.5.8 and 9 |
| | Land level Soil 2nd rate |

Township 6. N R 35 W. 6th P.M.

| Chains | North between Sec 31 & 32 Var 13°40' E. |
|---|---|
| 40.00 | Set Post deposit charred stake raised mound of earth with pits as per instructions for 1/4 Sec Cor |
| 80.00 | Set Post deposit charred stake raised mound of earth with pits as per instructions for Corner to Sec 29. 30. 31 & 32 |
| | Land level Soil 2nd rate |

Township 6. N R 35 W. 6th P.M.

| Chains | East on a random line between Sec 29 & 32 Var 13°40' E. |
|---|---|
| 40.00 | Set Post for temporary 1/4 Sec Cor |
| 80.10 | Intersect N & S line 24 links N. of Cor to Sec 28. 29. 32 & 33 from which Cor I run North 89°50' W. On true line between Sec 29 & 32 Var 13°40' E. |
| 40.05 | Set Post deposit charred stake raised mound of earth with pits as per instructions for 1/4 Sec Cor |
| 80.10 | The Cor to Sec 29. 30. 31 and 32 |
| | Land level Soil 2nd rate |

Township 6 S. R 35 W. 6th PM

| Chains | |
|---|---|
| | West on a random line between Sec 30 & 31 Va 13°40' E |
| 40.00 | Set Post for temporary 1/4 Sec Cor |
| 80.20 | Intersect West boundary of Township 10 links So of Cor to Sec 30 & 31. from which Cor I run South 89°56' E. On true line between Sec 30 & 31 Va 13°40' E |
| 40.20 | Set Post deposit charred stake, raised mound of earth with pits as per instructions for 1/4 Sec Cor |
| 80.20 | The Cor to Sec 29. 30. 31 & 32 |
| | Land rolling Soil 2nd rate |



Township 6 S. R 35 W. 6th PM

| Chains | |
|---|---|
| | North between Sec 29 & 30 Va 13°40' E |
| 40.00 | Set Post deposit charred stake raised mound of earth with pits as per instructions for 1/4 Sec Cor. |
| 50.00 | Leave level Prairie enter Hills |
| 60.00 | Deep Canon bears N.E. |
| 80.00 | Set Post deposit charred stake raised mound of earth with pits as per instructions for Corner to Sec 19. 20 29 & 30 |
| | Land broken Soil Sand |

Aug 14th

Township 6 N R 35 W 6th PM

| Chains | |
|---|---|
| | East on a random line between Sec 20 & 29 Var 13°40' E |
| 12.00 | Deep Canon bears N E |
| 40.00 | Set Post for temporary 1/4 Sec Cor |
| 80.30 | Intersect N and S line 25 links N of Cor to Sec 20. 21. 28 & 29 from which Cor I run North 89°49' W On true line between Sec 20 & 29 Var 13°40' E |
| 40.15 | Set Post deposit charred stake raised mound of earth with pits as per instructions for 1/4 Sec Cor |
| 80.30 | The Cor to Sec 19. 20. 29 and 30 |
| | Land rough Soil 3rd rate |



Township 6 N R 35 W 6th PM

| Chains | |
|---|---|
| | West on a random line between Sec 19 and 30 Var 13°40' E. |
| 40.00 | Set Post for temporary 1/4 Sec Cor. |
| 80.60 | Intersect West boundary of Township 20 links South of Cor to Sec 19 and 30 from which Cor I run South 89°51' E. On true line between Sec 19 & 30 Var 13°40' E. |
| 40.60 | Set Post deposit charred stake raised mound of earth with pits as per instructions for 1/4 Sec Cor. |
| 80.60 | The Cor to Sec 19. 20. 29 & 30 |
| | Land rough & broken Soil 3rd rate |

Township 6. N R 35 W. 6th PM

| Chains | North between Sec 19 & 20 Var 13°40' E. |
|---|---|
| 20.00 | Deep Canon bears N.E. |
| 40.00 | Set Post deposit charred stake raised mound of earth with pits as per instructions for 1/4 Sec Cor |
| 60.00 | Canon bears N.E. |
| 80.00 | Set Post deposit charred stake raised mound of earth with pits as per instructions for Corner to Sec 17. 18. 19 & 20 |



Township 6. N R 35 W. 6th PM

| Chains | East on a random line between Sec 17 & 20 Var 13°40' E. |
|---|---|
| 40.00 | Set Post for temporary 1/4 Sec Cor. |
| 45.00 | Frenchmans Fork bears S.E. |
| 80.41 | Intersect N & S line 41 links North of Cor to Sec 16. 17. 20 & 21. from which Corner I run North 89°43' W. On true line between Sec 17 & 20 Var 13°40' E. |
| 40.20½ | Set Post deposit charred stake raised mound of earth with pits as per instructions for 1/4 Sec Cor |
| 80.41 | The Cor to Sec 17. 18. 19 & 20 |

Land rough Soil 3rd rate

Township 6. N. R 35 W. 6th PM

| Chains | |
|---|---|
| | West on a random line between Sec 18 & 19 Va 13°40' E. |
| 40.00 | Set Post for temporary 1/4 Sec Cor |
| 80.00 | Intersect West boundary of Township 5 links South of Cor to Sec 18 & 19 from which Cor I run South 89°58' E. On true line between Sec 18 & 19 Va 13°40' E |
| 40.00 | Set Post deposit charred State raised mound of earth with pits as per instructions for 1/4 Sec Cor |
| 80.00 | The Cor to Sec 17. 18 19 & 20 |
| | Land rolling Soil 2nd rate |



Township 6. N. R 35 W. 6th PM

| Chains | |
|---|---|
| | North between Sec 17 & 18 Va 13°40' E. |
| 40.00 | Set Post deposit charred State raised mound of earth with pits as per instructions for 1/4 Sec Cor. |
| 40.50 | Frenchmans Forks bears S.E. water 16 links wide |
| 75.00 | Ravine bears S.W |
| 80.00 | Set Post deposit charred State raised mound of earth with pits as per instructions for Corner to Sections 7. 8. 17 & 18 |
| | Land rough & broken Soil 3rd rate |

Township 6 N R 35 W. 6th P.M.

| Chains | East on a random line between Sec 8 & 17 Var 13°40' E. |
|---|---|
| 37.00 | Ravine bears S.W. |
| 40.00 | Set Post for temporary 1/4 Sec Cor |
| 80.20 | Intersect N & S line 26 links South of Cor to Sections 8.9.16 & 17 from which Corner I run South 89°49' W. On true line between Sec 8 & 17 Var 13°40' E. |
| 40.10 | Set Post deposit charred stake raised mound of earth with pits as per instructions for 1/4 Sec Cor |
| 80.20 | The Cor to Sec 7. 8. 17 & 18 |

Land Broken Soil 3rd rate



Township 6 N R 35 W. 6th P.M.

| Chains | West on a random line between Sec 7 & 18 Var 13°40' E. |
|---|---|
| 3.00 | Ravine bears S.E. |
| 40.00 | Set Post for temporary 1/4 Sec Cor. |
| 70.00 | Creek bears S.E. |
| 79.96 | Intersect West boundary of Township 42 links North of Cor to Sec 7 & 18 from which Corner I run North 89°42' E. On true line between Sec 7 & 18 Var 13°40' E. |
| 39.96 | Set Post deposit charred stake raised mound of earth with pits as per instructions for 1/4 Sec Cor. |
| 79.96 | The Corner to Sections 7. 8. 17 & 18 |

Land Broken Soil 2nd & 3rd rate

Township 6 N R 35 W. 6th PM

| Chains | North between Sec 7 and 8 Va 13°40' E |
|---|---|
| 34.00 | Ravine bears S.W. |
| 40.00 | Set Post deposit charred stake raised mound of earth with pits as per instructions for 1/4 Sec Cor |
| 51.00 | Ravine bears S.W. |
| 56.00 | Same Ravine bears S.E. |
| 80.00 | Set Post deposit charred stake raised mound of earth with pits as per instructions for Corner to Sec 5.6.7 and 8 |
| | Land rough 3rd rate Soil |



Township 6 N R 35 W. 6th PM

| Chains | East on a random line between Sec 5 and 8 Va 13°40' E. |
|---|---|
| 40.00 | Set Post for temporary 1/4 Sec Cor |
| 80.00 | Intersect N & S line 33 links S. of Cor to Sec 4.5.8 & 9 from which Cor I run South 89°46' W. On true line between Sec 5 & 8 Va 13°40' E. |
| 40.00 | Set Post deposit charred stake raised mound of earth with pits as per instructions for 1/4 Sec Cor |
| 80.00 | The Cor to Sec 5.6.7 & 8 |
| | Land rough Soil 3rd rate |

Township 6. N R 35 W. 6th P M

| Chains | |
|---|---|
| | West on a random line between Sec 6 and 7 Va 13°40' E. |
| 30.00 | Leave upland enter bottom |
| 40.00 | Set Post for temporary 1/4 Sec Cor |
| 78.90 | Intersect West boundary of Township 20 links North of Cor to Sec 6 and 7 from which Cor I run North 89°51' E. On true line between Sec 6 & 7 Va 13°40' E |
| 38.90 | Set Post deposit charred stake raised mound of earth with pits as per instructions for 1/4 Sec Cor |
| 78.90 | The Cor to Sec 5.6.7 & 8 |
| | Land rough Soil 2nd rate |



Township 6. N R 35 W. 6th P M

| Chains | |
|---|---|
| | North on a random line between Sec 5 and 6 Va 13°40' E. |
| 40.00 | Set Post for temporary 1/4 Sec Cor. |
| 80.43 | Intersect N boundary of Township 30 links West of Cor to Sec 5 & 6 from which Cor I run South 13' W. On true line between Sec 5 and 6 Va 13°40' E |
| 40.43 | Set Post deposit charred stake raised mound of earth with pits as per instructions for 1/4 Sec Cor |
| 80.43 | The Cor to Sec 5.6.7 & 8 |
| | Land rough Soil 3rd rate |
| | Aug 15th |

## General Description

There is a narrow bottom
along the Frenchmans Fork
through the center of this
Township that is fair 2nd rate
Soil, inclined to Sandy. the
upland is generally rough
Sandy worth nothing for
agricultural purposes but
will make fair Stock land
The timber along the Creek
is Small fit only for
fuel —

A List

of the Names of the individuals who assisted in running, measuring, and marking the Subdivision Lines and Corners of Township No 6. North Range No 35 West of the 6th Principal Meridian

| | |
|---|---|
| W P Smith | Chainman |
| C W Teers | Chainman |
| J M Clark | Axeman and Moundman |
| Chas F Logue | Flagman Compassman |

We hereby certify that we assisted James L. Slocum Deputy Surveyor in Subdividing Township No 6 North Range No 35 West of the 6th Principal Meridian and that said Township has been in all respects to the best of our Knowledge and belief well and faithfully Surveyed and the boundary monuments planted according to the instructions of the Surveyor General

N. P. Smith Chainman
C. W. Bue & Chainman
J. M. Clark {Axeman and Moundman
C. F. Logue Flagman

Subscribed and sworn to by the above named persons before me a Notary Public in and for the County of Webster in the State of Nebraska this 1st day of Nov AD 1872

O. W. Brown
Notary Public

I James L. Slocum do solemnly swear that in pursuance of a joint Contract No 63 wherein James L. Slocum David V. Stephenson and Geo L. Slocum are joint Contractors with E. E. Cunningham United States Surveyor General for the District of Nebraska and Iowa, bearing date the 29th day of June AD 1872

I have well faithfully and truly in my own proper person and in strict conformity with the Instructions of the Surveyor General, the Surveying Manual and the Laws of the United States, Surveyed all those parts or portions of Township No 6 North of the Base Line of Range No 35 West of the 6th Principal Meridian in the State of Nebraska, as are represented in the foregoing Field Notes as having been surveyed under my direction, and I do further solemnly

sure that all the Corners of said Surveys have been established and perpetuated in strict accordance with the Surveying Manual and Printed Instructions, and that the foregoing are the true and original Field Notes of such Survey.

Jas L Slocum
Deputy Surveyor

Subscribed by the said James L. Slocum Deputy Surveyor and sworn to before me a Notary Public within and for the County of Webster in the State of Nebraska this 1st day of November AD 1872

O. W. Brown
Notary Public

Survey commenced Aug 10th 1872 and completed August 15th 1872.




# Field Notes
of
The Survey and Subdivision of
Township No 7. N R 35 W. 6th P.M.
in the
State of Nebraska

## Executed

By David V. Stephenson Deputy Surveyor under joint Contract No 63 dated June 29th 1872.

## Survey

Commenced Aug 10th 1872
Completed Aug 15th 1872

## List of Names

Of persons employed to assist in surveying this Township showing the respective capacities in which they acted.

Chainman
Chainman
{Axeman & Meundman
Flagman

Township of N. R 35 W. 6th P.M.

| | |
|---|---|
| Chains | To determine the proper adjustment of my Compass for the Subdivision of this Township I commence at the Corner to Townships 6 and 7 North Range 34 and 35 West and run North on a blank line along the East boundary of Sec 36 Variation 13°40' E |
| 40.11 | To a Point 5 links ~~East~~ West of the 1/4 Sec Cor. |
| 80.23 | To a Point 11 links ~~East~~ West of the Cor to Sec 25 and 36 |

To retrace this line or run parallel thereto, my Compass must be adjusted to a Variation of 13°35' E.

| | |
|---|---|
| Chains | From the Cor to Sec 35 & 36 on the South boundary of the Township I run North between Sec 35 & 36 Va 13°35' E. |
| 40.00 | Set Post deposit charred State raised mound of earth with pits as per instructions for 1/4 Sec Cor |
| 80.00 | Set Post deposit charred State raised mound of earth with pits as per instructions for Cor to Sec 25. 26. 35 & 36 |
| | Land rolling 2nd rate |



| | |
|---|---|
| Chains | East on a random line between Sec 25 & 36 Va 13°35' E |
| 30.00 | Enter Sand hills |
| 40.00 | Set Post for temporary 1/4 Sec Cor |
| 79.83 | Intersect East boundary of Township 20 links North of Cor to Sec 25 & 36 from which Corner I run North 89°51' W. On true line between Sec 25 & 36 Va 13°35' E |
| 39.91½ | Set Post deposit charred State raised mound of earth with pits as per instructions for 1/4 Sec Cor |
| 79.83 | The Corner to Sec 25. 26. 35 & 36 |
| | Sand hills 3rd rate |

Township 17 N. R 35 W. 6th PM

| Chains | North between Sec 25 & 26 Var 13° 35' E. |
|---|---|
| 10.00 | Enter Sand Hills |
| 40.00 | Set Post deposit charred stake raised mound of earth with pits as per instructions for 1/4 Sec Cor |
| 80.00 | Set Post deposit charred stake raised mound of earth with pits as per instructions for Corner to Sec 23. 24. 25 & 26 |
| | Land Sandhills |

Township 17 N. R 35 W. 6th PM

| Chains | East on a random line between Sec 24 & 25 Var 13° 35' E |
|---|---|
| 40.00 | Set Post for temporary 1/4 Sec Cor. |
| 79.85 | Intersect east boundary of Township 40 lks North of Cor to Sec 24 & 25 from which Cor I run North 89° 43' W. On true line between Sec 24 & 25 Var 13° 35' E |
| 39.92 p | Set Post deposit charred stake raised mound of earth with pits as per instructions for 1/4 Sec Cor |
| 79.85 | The Cor to Sec 23. 24 25 & 26 |
| | Land Sand Hills |

| Chains | North between Sec 23 & 24 Va 13°35' E. |
|---|---|
| 40.00 | Set Post deposit charred stake raised mound of earth with pits as per instructions for 1/4 Sec Cor. |
| 80.00 | Set Post deposit charred stake raised mound of earth with pits as per instructions for Corner to Sec 13. 14 23 & 24 |
| | Sand Hills |



| Chains | East on a random line between Sec 13 & 24 Va 13°35' E. |
|---|---|
| 40.00 | Set Post for temporary 1/4 Sec Cor. |
| 79.92 | Intersect East boundary of Township 60 links North of Cor to Sec 13 & 24 from which Corner I run North 89°32' W. On true line between Sec 13 & 24 Va 13°35' E. |
| 39.96 | Set Post deposit charred stake raised mound of Earth with pits as per instructions for 1/4 Sec Cor. |
| 79.92 | The Cor to Sections 13. 14. 23 & 24 |
| | Sand Hills |

Township 7. N R 35 W. 6th PM

| Chains | North between Secs 13 & 14 Var 13°35' E. |
|---|---|
| 40.00 | Set Post deposit charred state raised mound of earth with pits as per instructions for ¼ Sec Cor. |
| 80.00 | Set Post deposit charred State raised mound of earth with pits as per instructions for Corner to Secs 11. 12. 13 & 14 |
| | Soil Sand Hills |



Township 7. N R 35 W. 6th PM

| Chains | East on a random line between Secs 12 & 13 Var 13°35' E. |
|---|---|
| 40.00 | Set Post for temporary ¼ Sec Cor. |
| 80.00 | Intersect East boundary of Township 80 links North of Cor to Secs 12 & 13 from which Cor I run North 89°26' W. On true line between Secs 12 & 13 Var 13°35' E. |
| 40.00 | Set Post deposit charred State raised mound of earth with pits as per instructions for ¼ Sec Cor. |
| 80.00 | The Cor to Secs 11. 12. 13 & 14 |
| | Sand Hills |

Township 7 N R 35 W. 6th PM

| Chains | North between Sec 11 & 12 Va 13°35' E. |
|---|---|
| 40.00 | Set Post deposit charred stake raised mound of earth with pits as per instructions for 1/4 Sec Cor |
| 80.00 | Set Post deposit charred stake raised mound of earth with pits as per instructions for Cor to Sec 1. 2. 11 & 12 |
| | Sand Hills |



Township 7 N R 35 W. 6th PM

| Chains | East on a random line between Sec 1 & 12 Va 13°35' E. |
|---|---|
| 40.00 | Set Post for temporary 1/4 Sec Cor |
| 80.10 | Intersect East boundary of Township 90 links North of Cor to Sec 1 & 12 from which Cor I run North 89°21' W. On true line between Sec 1 & 12 Va 13°35' E |
| 40.05 | Set Post deposit charred stake raised mound of earth with pits as per instructions for 1/4 Sec Cor |
| 80.10 | The Cor to Sec 1. 2. 11 & 12 |
| | Land Sand Hills |

Township 7 N R 35 W. 6th PM

| Chains | |
|---|---|
| | North on a random line between Sec 1 & 2 Var 13°35' E. |
| 40.00 | Set Post for temporary 1/4 Sec Cor |
| 79.06 | Intersect North boundary of Township 20 links west of Cor to Sec 1 & 2 from which Cor I run South 9 W On true line between Sec 1 & 2 Var 13°35' E |
| 39.06 | Set Post deposit charred stake raised mound of earth with pits as per instructions for 1/4 Sec Cor. |
| 79.06 | The Cor to Sec 1. 2. 11 & 12 |
| | Sand Hills |
| | Aug 10th |



Township 7 N R 35 W 6th PM

| Chains | |
|---|---|
| | North between Sec 34 & 35 Var 13°35' E. |
| 40.00 | Set Post deposit charred stake raised mound of earth with pits as per instructions for 1/4 Sec Cor |
| 80.00 | Set Post deposit charred stake raised mound of earth with pits as per instructions for Corner to Sec 26. 27. 34 & 35 |
| | Land level Soil 2nd rate |

Township of S. R 35 W. 6th PM

| Chains | |
|---|---|
| | East on a random line between Sec 26 & 35 Va 13°35' E. |
| 40.00 | Set Post for temporary 1/4 Sec Cor |
| 41.00 | Ravine Bears S. |
| 79.94 | Intersect N & S line 36 lks W of Cor to Sec 25.26.35 & 36 from which Cor I run North 89°45' W. On true line between Sec 26 & 35 Va 13°35' E |
| 39.97 | Set Post deposit charred stake raised mound of earth with pits as per instructions for 1/4 Sec Cor |
| 79.94 | The Cor to Sec 26.27.34 & 35 |
| | Level Prairie Soil 2nd rate |



Township of S. R 35 W. 6th PM

| Chains | |
|---|---|
| | North between Sec 26 & 27 Va 13°35' E |
| 40.00 | Set Post deposit charred stake raised mound of earth with pits as per instructions for 1/4 Sec Cor |
| 80.00 | Set Post deposit charred stake raised mound of earth with pits as per instructions for Cor to Sec 22.23.26 & 27 |
| | Land Sand Hills |

Township 7 N R 35 W. 6th PM

| Chains | |
|---|---|
| | East on a random line between Sec 23 and 26 Va 13°35' E |
| 40.00 | Set Post for temporary 1/4 Sec Cor |
| 79.63 | Intersect N & S line 23 links North of Cor to Sec 23.24.25 & 26 from which Cor I run North 89°54' W. On true line between Sec 23 & 26 Va 13°35' E. |
| 39.81 N | Set Post deposit charred stake raised mound of earth with pits as per instructions for 1/4 Sec Cor |
| 79.63 | The Cor to Sec 22.23.26 & 27 |

Sand Hills



Township 7 N R 35 W. 6th PM

| Chains | |
|---|---|
| | North between Sec 22 and 23 Va 13°35' E. |
| 40.00 | Set Post deposit charred stake raised mound of earth with pits as per instructions for 1/4 Sec Cor |
| 80.00 | Set Post deposit charred stake raised mound of earth with pits as per instructions for Corner to Sec 14.15.22 & 23 |

Sand Hills

Township 7 S. R 35 W. 6th P.M.

| Chains | |
|---|---|
| | East on a random line between Sec 14 & 23 Var 13°35' E |
| 40.00 | Set Post for temporary 1/4 Sec Cor. |
| 79.84 | Intersect N & S line at the Cor to Sec 13.14.23 & 24 from which Cor I run West On true line between Sec 14 & 23 Var 13°35' E |
| 39.92 | Set Post deposit Charred Stake raised mound of earth with pits as per instructions for 1/4 Sec Cor |
| 79.84 | The Cor to Sec 14.15 22 & 23 |
| | Land rough Soil 3rd rate |



Township 7 S. R 35 W. 6th P.M.

| Chains | |
|---|---|
| | North between Sec 14 & 15 Var 13°35' E |
| 40.00 | Set Post deposit Charred Stake raised mound of earth with pits as per instructions for 1/4 Sec Cor |
| 80.00 | Set Post deposit Charred Stake raised mound of earth with pits as per instructions for Corner to Sec 10.11.14 & 15 |
| | Land broken Soil 3rd rate |

Township 7. N. R 35 W. 6th P.M.

| Ch | Chains | |
|---|---|---|
| | | East on a random line between Sec 11 and 14 Va 13°35' E. |
| 40. | 40.00 | Set Post for temporary 1/4 Sec Cor. |
| 79. | 80.06 | Intersect N & S line 17 links North of Cor to Sec 11.12.13 & 14 from which Cor I run North 89°53' W. on true line between Sec 11 & 14 Va 13°35' E |
| 39 | 40.03 | Set Post deposit charred stake raised mound of earth with pits as per instructions for 1/4 Sec Cor |
| 79 | 80.06 | The Cor to Sec 10.11.14 & 15 |
| | | Land broken Soil 3rd rate |



Township 7. N. R 35 W. 6th P.M.

| Chains | |
|---|---|
| | North between Sec 10 and 11 Va 13°35' E. |
| 40.00 | Set Post deposit charred stake raised mound of earth with pits as per instructions for 1/4 Sec Cor |
| 80.00 | Set Post deposit charred stake raised mound of earth with pits as per instructions for Cor to Sec 2.3.10 & 11 |
| | Land rolling Soil 2nd rate |

Township of T. R. 35 N. 6th PM

| | |
|---|---|
| Chains | East on a random line between Sec 2 & 11 Va 13°35' E. |
| 40.00 | Set Post for temporary 1/4 Sec Cor. |
| 80.00 | Intersect N & S line at the Cor to Sec 1 2. 11 & 12 from which Cor I run West On true line between Sec 2 & 11 Va 13°35' E |
| 40.00 | Set Post deposit charred stake raised mound of earth with pits as per instructions for 1/4 Sec Cor |
| 80.00 | The Corner to Sec 2. 3 10 & 11 |
| | Land rolling Soil 2nd rate |



Township of T. R. 35 N. 6th PM

| | |
|---|---|
| Chains | North on a random line between Sec 2 & 3 Va 13°35' E. |
| 40.00 | Set Post for temporary 1/4 Sec Cor |
| 79.63 | Intersect North boundary of Township 8 lks West of Cor to Sec 2 & 3 from which Corner I run South 3 W. On true line between Sec 2 & 3 Va 13°35' E |
| 39.63 | Set Post deposit charred stake raised mound of earth with pits as per instructions for 1/4 Sec Cor |
| 79.63 | The Cor to Sections 2. 3. 10 & 11 |
| | Land rolling Soil 2nd rate |

Aug 12th

Township 7. S. R 35 W. 6th P.M.

| | | |
|---|---|---|
| | Chains | North between Sec 33 & 34 Va 13°35' E. |
| 40. | 40.00 | Set Post deposit charred stake raised mound of earth with pits as per instructions for 1/4 Sec Corner |
| 79. | 80.00 | Set Post deposit charred stake raised mound of earth (with pits) as per instructions for Corner to Sections 27. 28. 33 & 34 |
| 39 | | Land rolling Soil 2nd rate |
| 79 | | |



Township 7. S. R 35 W. 6th P.M.

| | |
|---|---|
| Chains | East on a random line between Sec 27 & 34 Va 13°35' E. |
| 40.00 | Set Post for temporary 1/4 Sec Cor |
| 80.10 | Intersect N & S line 8 links North of Cor to Sections 26. 27. 34 & 35 from which Cor I run North 89°57' W. On true line between Sec 27 & 34 Va 13°35' E |
| 40.05 | Set Post deposit charred stake raised mound of earth with pits as per instructions for 1/4 Sec Cor |
| 80.10 | The Corner to Sec 27. 28 33 & 34 |
| | Land rolling Soil 2nd rate |

Township 7. N R 35 W. 6th P.M.

| Chains | North between Sec 27 & 28 Va 13°35' E |
|---|---|
| 40.00 | Set Post deposit charred stake raised mound of earth with pits as per instructions for 1/4 Sec Cor |
| 80.00 | Set Post deposit charred stake raised mound of earth with pits as per instructions for Corner to Sec 21. 22. 27 & 28 |
| | Land rolling Soil 2nd rate |



Township 7. N R 35 W. 6th P.M.

| Chains | East on a random line between Sec 22 and 27 Va 13°35' E. |
|---|---|
| 40.00 | Set Post for temporary 1/4 Sec Cor. |
| 79.91 | Intersect N & S line 12 lks South of Cor to Sections 22. 23. 26 & 27 from which Cor I run |
| | South 89°55' W. On true line between Sec 22 & 27 Va 13°35' E |
| 39.95½ | Set Post deposit charred stake raised mound of earth with pits as per instructions for 1/4 Sec Cor |
| 79.91 | The Cor to Sec 21. 22. 27 and 28 |
| | Land rolling Soil 2nd rate |

Township 7 N R 35 W 6th PM

| Chains | |
|---|---|
| | North between Sec 21 & 22<br>Var 13°35' E |
| 40.00 | Set Post deposit charred stake raised mound of earth with pits as per instructions for 1/4 Sec Cor. |
| 80.00 | Set Post deposit charred stake raised mound of earth with pits as per instructions for Corner to Sec 15.16.21 & 22 |
| | Land broken Soil 3rd rate |



Township 7 N R 35 W 6th PM

| Chains | |
|---|---|
| | East on a random line between Sec 15 & 22<br>Var 13°35' E. |
| 40.00 | Set Post for temporary 1/4 Sec Cor |
| 65.00 | Pond of Water 3 ch's wide 5 ch's long |
| 79.98 | Intersect N & S line 20 links South of Cor to Sections 14.15.22 & 23 from which Cor I run<br>South 89°51' W. on true line between Sec 15 & 22<br>Var 13°35' E |
| 39.99 | Set Post deposit charred stake raised mound of earth with pits as per instructions for 1/4 Sec Cor. |
| 79.98 | The Cor to Sec 15.16.21 & 22 |
| | Land rolling Poor 3rd rate |

Township 7. N. R 35 W. 6th PM

| Chains | | |
|---|---|---|
| | | North between Sec 15 & 16 Va 13°35' E |
| 40.00 | 40.00 | Set Post deposit charred stake raised mound of earth with pits as per instructions for 1/4 Sec Cor |
| 79.8 | 80.00 | Set Post deposit charred stake raised mound of Earth with pits as per instructions for Cor to Sec 9.10.15 & 16 |
| 39. | | Land rolling 2nd rate |
| 79 | | |



Township 7. N. R 35 W 6th PM

| Chains | |
|---|---|
| | East on a random line between Sec 10 & 15 Va 13°35' E. |
| 40.00 | Set Post for temporary 1/4 Sec Cor |
| 80.00 | Intersect N & S line 30 lks South of Cor to Sec 10.11.14 & 15 from which Cor I run South 89°47' W. On true line between Sec 10 & 15 Va 13°35' E |
| 40.00 | Set Post deposit charred stake raised mound of earth with pits as per instructions for 1/4 Sec Cor |
| 80.00 | The Cor to Sec 9.10.15 & 16 |
| | Land rolling Soil 2nd rate |

Township 7. N R 35 W 6th P M

| Chains | North between Sec 9 & 10 Va 13°35' E |
|---|---|
| 40.00 | Set Post deposit charred stake raised mound of earth with pits as per instructions for 1/4 Sec Cor. |
| 80.00 | Set Post deposit charred stake raised mound of earth with pits as per instructions for Cor to Sec 3.4 9 & 10 |
| | Land broken 3rd rate |



Township 7. N R 35 W. 6th P M

| Chains | East on a random line between Sec 3rd & 10 Va 13°35' E. |
|---|---|
| 40.00 | Set Post for temporary 1/4 Sec Cor |
| 80.07 | Intersect N & S line 8 links North of Cor to Sections 2.3. 10 & 11 from which Cor I run |
| | North 89°57' W. on true line between Sec 3 & 10 Va 13°35' E. |
| 40.03½ | Set Post deposit charred stake raised mound of earth with pits as per instructions for 1/4 Sec Cor |
| 80.07 | The Cor to Sec 3.4. 9 & 10 |
| | Land broken Soil 2nd rate |

Township 7 S R 35 W 6th PM

| Chains | Chains | North on a random line between Sec 3 & 4 Var 13°35' E. |
|---|---|---|
| 40.00 | 40.00 | Set Post for temporary 1/4 Sec Cor |
| 79.8 | 79.83 | Intersect North boundary of Township 13 links West of Cor to Sec 3 & 4 from which Cor I run South 6' W. On true line between Sec 3 & 4 Var 13°35' E. |
| 39.9 | 39.83 | Set Post deposit charred stake raised mound of earth with pits as per instructions for 1/4 Sec Cor |
| 79. | 79.83 | The Corner to Sections 3. 4. 9 & 10. |
| | | Land Broken Soil 3rd rate |



Township 7 S R 35 W 6th PM

| Chains | North between Sec 32 & 33 Var 13°35' E. |
|---|---|
| 26.50 | Ravine bears S.E. |
| 40.00 | Set Post deposit charred stake raised mound of earth with pits as per instructions for 1/4 Sec Cor |
| 80.00 | Set Post deposit charred stake raised mound of earth with pits as per instructions for Corner to Sec 28. 29. 32 & 33 |
| | Land Broken Soil 2nd rate |

| Chains | Chains | |
|---|---|---|
| | | East on a random line between Sec 28 & 33 Var 13°35' E |
| 40.00 | 40.00 | Set Post for temporary 1/4 Sec Cor |
| 79.84 | 79.92 | Intersect N and S line 45 links North of Cor to Sec 27. 28. 33 & 34 from which Cor I run North 89°41' W. On true line between Sec 28 & 33 Var 13°35' E |
| 39.9 | 39.96 | Set Post deposit charred stake raised mound of earth with pits as per instructions for 1/4 Sec Cor |
| 79. | 79.92 | The Cor to Sec 28. 29. 32 & 33 |
| | | Land rolling Soil poor 2nd rate |



| Chains | |
|---|---|
| | North between Sec 28 & 29 Var 13°35' E |
| 40.00 | Set Post deposit charred stake raised mound of earth with pits as per instructions for 1/4 Sec Cor |
| 80.00 | Set Post deposit charred stake raised mound of earth with pits as per instructions for Corner to Sec 20. 21. 28 & 29 |
| | Land rolling 2nd rate |
| | Aug 13th |

Township 7 S R 35 W 6th PM

| Chains | Chains | East on a random line between Sec 21 and 28. Var 13°35' E |
|---|---|---|
| 40.00 | 40.00 | Set Post for temporary 1/4 Sec Cor |
| 79.81 | 80.09 | Intersect S & S line 23 links North of Cor to Sec 21. 22. 27 & 28 from which Cor I run North 89°50' W. On true line between Sec 21 & 28 Var 13°35' E |
| 39.9 | 40.04 | Set Post deposit charred stake raised mound of earth with pits as per instructions for 1/4 Sec Cor |
| 79. | 80.09 | The Cor to Sec 20. 21. 28 and 29 |
| | | Land rolling Soil 2nd rate |



Township 7 S R 35 W 6th PM

| Chains | North between Sec 20 and 21 Var 13°35' E |
|---|---|
| 40.00 | Set Post deposit charred stake raised mound of earth with pits as per instructions for 1/4 Sec Corner |
| 80.00 | Set Post deposit charred stake raised mound of earth with pits as per instructions for Cor to Sec 16. 17. 20 & 21 |
| | Land rolling Soil 2nd rate |

## Township 7 S. R 35 W 6th P.M.

| Chains | Chains | East on a random line between Sec 16 & 21 Va 13°35' E. |
|---|---|---|
| 40.00 | 40.00 | Set Post for temporary ¼ Sec Cor |
| 79.8 | 45.00 | Circular Pond of water 4.60 in dia. |
| | 80.17 | Intersect N & S line 18 links North of Cor to Sec 15.16.21 & 22 from which Cor I run North 89°52' W. On true line between Sec 16 & 21 Va 13°35' E |
| 39.9 | | |
| | 40.08½ | Set Post deposit charred stake raised mound of earth with pits as per instructions for ¼ Sec Cor |
| 79. | 80.17 | The Cor to Sec 16. 17. 20 & 21 |
| | | Land rolling Soil 2nd rate |



## Township 7 S. R 35 W 6th P.M.

| Chains | North between Sec 16 & 17 Va 13°35' E |
|---|---|
| 40.00 | Set Post deposit charred stake raised mound of earth with pits as per instructions for ¼ Sec Cor |
| 80.00 | Set Post deposit charred stake raised mound of earth with pits as per instructions for Cor to Sec 8. 9. 16 & 17 |
| | Land broken Soil poor 2nd rate |

## Township 7 S R 35 W. 6th P.M.

| Chains | Chains | |
|---|---|---|
| | | East on a random line between Sec 9 & 16 Var 13° 35' E. |
| 40.00 | 40.00 | Set Post for temporary 1/4 Sec Cor |
| 79.84 | 47.00 | Pond of water 7 ch long 4 ch wide |
| | 80.20 | Intersect N & S line 23 links South of Cor to Sections 9.10.15 & 16 from which Cor I run South 89° 50' W. On true line between Sec 9 & 16 Var 13° 35' E |
| 39.9 | | |
| | 40.10 | Set Post deposit charred stake round mound of earth with pits as per instructions for 1/4 Sec Cor |
| 79. | | |
| | 80.20 | The Cor to Sec 8.9.16 & 17 |
| | | Land rolling Soil 2nd rate |



## Township 7 S R 35 W. 6th P.M.

| Chains | |
|---|---|
| | North between Sec 8 & 9 Var 13° 35' E |
| 40.00 | Set Post deposit charred stake round mound of earth with pits as per instructions for 1/4 Sec Corner |
| 80.00 | Set Post deposit charred stake round mound of earth with pits as per instructions for Corner to Sections 4.5.8 & 9 |
| | Land rolling Soil 2nd rate |

## Township 7. N R 35 W 6th P M

| Chains | Chains | |
|---|---|---|
| | | East on a random line between Sec 4 and 9 Va 13°35' E. |
| 40.00 | 40.00 | Set Post for temporary 1/4 Sec Cor |
| 79.84 | 79.80 | Intersect N and S line 10 lks South of Cor to Sec 3.4.9 & 10, from which Cor I run South 89°56 W. On true line between Sec 4 & 9 Va 13°35' E |
| 39.92 | 39.90 | Set Post deposit charred stake raised mound of earth with pits as per instructions for 1/4 Sec Cor |
| 79.8 | 79.80 | The Cor to Sec 4.5. 8 & 9 |
| | | Land broken Soil poor 2nd rate |



## Township 7. N R 35 W. 6th P M

| Chains | |
|---|---|
| | North on a random line between Sec 4 and 5 Va 13°35' E. |
| 40.00 | Set Post for temporary 1/4 Sec Cor |
| 79.61 | Intersect North boundary of Township at the Corner to Sec 4 and 5 from which Cor I run South On true line between Sec 4 & 5 Va 13°35' E |
| 39.61 | Set Post deposit charred stake raised mound of earth with pits as per instructions for 1/4 Sec Cor |
| 79.61 | The Cor to Sections 4.5 8 & 9 |
| | Land broken Soil 2nd rate |

## Township 7 N R 35 W 6th PM

| Chains | Chains | North between Sec 31 & 32 Var 13°35' E |
|---|---|---|
| 40.00 | 40.00 | Set Post deposit charred |
| 79.84 | | stake raised mound of earth with pits as per instructions for 1/4 Sec Cor. |
| | 80.00 | Set Post deposit charred stake raised mound of earth with pits as per instructions for Corner to Sec 29. 30. 31 & 32 |
| 39.92 | | |
| | | Land broken Sandy 3rd rate |
| 79.8 | | |



## Township 7 N R 35 W 6th PM

| Chains | East on a random line between Sec 29 & 32 Var 13°35' E |
|---|---|
| 22.00 | Ravine bears S.E. |
| 40.00 | Set Post for temporary 1/4 Sec Cor |
| 41.00 | Ravine bears S.E. |
| 51.00 | Ravine bears South |
| 79.41 | Intersect N and S line 10 links N of Cor to Sec 28. 29 32 & 33 from which Cor I run North 89°56' W. On true line between Sec 29 & 32 Var 13°35' E |
| 39.70 | Set Post deposit charred stake raised mound of earth with pits as per instructions for 1/4 Sec Cor |
| 79.41 | The Cor to Sec 29. 30 31 & 32 |
| | Land broken Soil 3rd rate |

Township 7 N R 35 W 6th PM

| Chains | |
|---|---|
| | West on a random line between Sec 30 & 31 Var 13°35' E |
| 40.00 | Set Post for temporary 1/4 Sec Cor |
| 77.90 | Intersect West boundary of Township 26 links South of Cor to Sec 30 & 31 from which Cor I run South 89°49' E. On true line between Sec 30 & 31 Var 13°35' E |
| 37.90 | Set Post deposit charred stake raised mound of earth with pits as per instructions for 1/4 Sec Cor |
| 77.90 | The Cor to Sec 29, 30 31 & 32 |
| | Land rough 2nd rate |



Township 7 N R 35 W 6th PM

| Chains | |
|---|---|
| | North between Sec 29 & 30 Var 13°35' E |
| 40.00 | Set Post deposit charred stake raised mound of earth with pits as per instructions for 1/4 Sec Cor |
| 80.00 | Set Post deposit charred stake raised mound of earth with pits as per instructions for Corner to Sec 19, 20 29 & 30 |
| | Land rolling 2nd rate |

Township 7 N R 35 W 6th PM

| Chains | |
|---|---|
| | East on a random line between Sec 20 & 29 Var 13°35' E |
| 40.00 | Set Post for temporary 1/4 Sec Cor |
| 79.36 | Intersect N & S line 23 links North of Cor to Sec 20.21.28 & 29 from which Cor I run North 89°50' W. On true line between Sec 20 & 29 Var 13°35' E |
| 39.68 | Set Post deposit charred stake raised mound of earth with pits as per instructions for 1/4 Sec Cor |
| 79.36 | The Cor to Sec 19.20.29 and 30 |
| | Land rolling Soil 2nd rate |



Township 7 N R 35 W 6th PM

| Chains | |
|---|---|
| | West on a random line between Sec 19 & 30 Var 13°35' E |
| 40.00 | Set Post for temporary 1/4 Sec Cor |
| 78.10 | Intersect West boundary of Township 43 links South of Cor to Sec 19 & 30 from which Corner I run South 89°42' E On true line between Sec 19 & 30 Var 13°35' E |
| 38.10 | Set Post deposit charred stake raised mound of earth with pits as per instructions for 1/4 Sec Cor |
| 78.10 | The Cor to Sec 19. 20 29 & 30 |
| | Land broken Soil 2nd rate |

Aug 14th

## Township 7 N R 35 W 6th PM

| Chains | North between Sec 19 & 20 Va 13°35' E. |
|---|---|
| 40.00 | Set Post deposit charred stake raised mound of earth with pits as per instructions for 1/4 Sec Cor. |
| 80.00 | Set Post deposit charred stake raised mound of earth with pits as per instructions for Corner to Sec 17.18.19 & 20 |
| | Land level Prairie Sandy 2nd rate |



## Township 7 N R 35 W 6th PM

| Chains | East on a random line between Sec 17 & 20 Va 13°35' E |
|---|---|
| 40.00 | Set Post for temporary 1/4 Sec Cor. |
| 79.31 | Intersect N & S line 11 links S. of Cor to Sec 16.17.20 & 21 from which Cor I run |
| | South 89°55' W. On true line between Sec 17 & 20 Va 13°35' E. |
| 39.65½ | Set Post deposit charred stake raised mound of earth with pits as per instructions for 1/4 Sec Cor |
| 79.31 | The Cor to Sec 17.18.19 & 20 |
| | Land level Soil Sandy 2nd rate |

Township 7 N R 35 W 6th PM

| Chains | |
|---|---|
| | West on a random line between Sec 18 & 19 Var 13°35' E |
| 40.00 | Set Post for temporary 1/4 Sec Cor |
| 77.90 | Intersect West boundary of Township 24 links N. of Cor to Sec 18 & 19 from which Cor I run North 89°50' E. On true line between Sec 18 & 19 Var 13°35' E |
| 37.90 | Set Post deposit charred stake raised mound of earth with pits as per instructions for 1/4 Sec Cor |
| 77.90 | The Cor to Sec 14. 18. 19 & 20 |
| | Land level Prairie 2nd rate |



Township 7 N R 35 W 6th PM

| Chains | |
|---|---|
| | North between Sec 17 & 18 Var 13°35' E |
| 40.00 | Set Post deposit charred stake raised mound of earth with pits as per instructions for 1/4 Sec Corner |
| 80.00 | Set Post deposit charred stake raised mound of earth with pits as per instructions for Cor to Sections 7. 8 17 & 18 |
| | Land level Soil Sandy 2nd rate |

Township of R 35 W 6th PM

| Chains | East on a random line between Sec 8 & 17 Va 13°35' E |
|---|---|
| 40.00 | Set Post for temporary 1/4 Sec Cor |
| 79.10 | Intersect 1st South line 17 lks South of Cor to Sec 8.9.16 & 17 from which Corner I run South 89°53' W. On true line between Sec 8 and 17 Va 13°35' E |
| 39.55 | Set Post deposit charred stake raised mound of earth with pits as per instructions for 1/4 Sec Cor |
| 79.10 | The Cor to Sec of 8.17 & 18 |
| | Land rolling 2nd rate |



Township of R 35 W 6th PM

| Chains | West on a random line between Sec 7 and 18 Va 13°35' E |
|---|---|
| 40.00 | Set Post for temporary 1/4 Sec Cor. |
| 78.00 | Intersect West boundary of Township 37 links North of Cor to Sec 7 & 18 from which Corner I run North 89°44' E. On true line between Sec 7 and 18 Va 13°35' E |
| 38.00 | Set Post deposit charred stake raised mound of earth with pits as per instructions for 1/4 Sec Cor |
| 78.00 | The Cor to Sec of 8.17 & 18 |
| | Land rolling Soil 2nd rate |

Township 7 N R 35 W 6th PM

| Chains | North between Sec 7 and 8 Va 13°35' E |
|---|---|
| 40.00 | Set Post deposit charred stake raised mound of earth with pits as per instructions for 1/4 Sec Cor |
| 80.00 | Set Post deposit charred stake raised mound of earth with pits as per instructions for Cor to Sec 5. 6. 7 & 8 |
| | Land gently rolling Soil Sandy 2nd rate |



Township 7 N R 35 W 6th PM

| Chains | East on a random line between Sec 5 & 8 Va 13°35' E |
|---|---|
| 40.00 | Set Post for temporary 1/4 Sec Cor |
| 79.06 | Intersect N and So line 28 links South of Cor to Sec 4.5.8 and 9 from which Cor I run South 89°48' W. On true line between Sec 5 & 8 Va 13°35' E |
| 39.53 | Set Post deposit charred stake raised mound of earth with pits as per instructions for 1/4 Sec Cor |
| 79.06 | The Cor to Sec 5. 6. 7 and 8 |
| | Land rolling Soil 2nd rate |

Township 7 N R 35 W 6th PM

| Chains | | |
|---|---|---|
| | | West on a random line between Sec 6 and 7. Var 13°35' E |
| 40. | 40.00 | Set Post for temporary 1/4 Sec Cor. |
| | 78.31 | Intersect West boundary of Township 60 links North of Cor to Sec 6 & 7 from which Cor I run |
| 80. | | North 89°34' E On true line between Sec 6 and 7 Var 13°35' E. |
| | 38.31 | Set Post deposit charred stake raised mound of earth with pits as per instructions for 1/4 Sec Cor |
| | 78.31 | The Cor to Sec 5. 6. 7 & 8 |
| | | Land rolling Soil Sandy 2nd rate |



Township 7 N R 35 W 6th PM

| Chains | |
|---|---|
| | North on a random line between Sec 5 and 6 Var 13°35' E |
| 40.00 | Set Post for temporary 1/4 Sec Cor |
| 79.87 | Intersect North boundary of Township 23 links West of Cor to Sec 5 and 6 from which Cor I run |
| | South 10' W. On true line between Sec 5 and 6 Var 13°35' E |
| 39.87 | Set Post deposit charred stake raised mound of earth with pits as per instructions for 1/4 Sec Cor |
| 79.87 | The Cor to Sections 5. 6 7 and 8 |
| | Land rolling Soil 2nd rate |
| | Aug 15th |

## General Description

This Township in those sections on the east boundary consists of dry Sand Hills entirely unfit for cultivation and nearly worthless for grazing. The middle and western portion of the Township is generally level or rolling the Soil a Sandy poor 2nd rate There is no water Excepting some standing Ponds probably dry in a dry season.
No wood in the township

Township 7 N R. 35 W

# A List

Of the Names of the individuals who assisted in running, measuring and marking the Subdivision Lines and Corners of Township No 7 North Range No 35 West of the 6th Principal Meridian

| | |
|---|---|
| S C McElroy | Chainman |
| A C Juers | Chainman |
| J Stephenson | Axeman and Moundman |
| Levi Martin | Flagman |
| David V. Stephenson | Compassman |



We hereby certify that we assisted David V Stephenson Deputy Surveyor in Subdividing Township No 7 North Range No 35 West of the 6th Principal Meridian, and that said Township has been in all respects to the best of our knowledge and belief well and faithfully surveyed and the boundary monuments planted according to the instructions of the Surveyor General

| | |
|---|---|
| S C McElroy | Chainman |
| A C Juers | Chainman |
| J Stephenson | Axeman and Moundman |
| L Martin | Flagman |

Subscribed and sworn to by the above named persons, before me a Notary Public in and for the County of Webster in the State of Nebraska this 1st day of Nov AD 1872.

O. W. Brown
Notary Public

I David V. Stephenson do solemnly swear that in pursuance of a joint Contract No 63 wherein James L. Slocum David V Stephenson & Geo L. Slocum are joint Contractors with E. E. Cunningham United States Surveyor General for the District of Nebraska and Iowa bearing date the 29th day of June AD 1872 I have well, faithfully and truly in my own proper person and in strict conformity with the instructions of the Surveyor General, the Surveying Manual and the Laws of the United States Surveyed all those parts or portions of Township No 7 North of the Base Line of Range No 35 West of the 6th Principal Meridian in the State of Nebraska, as are represented in the foregoing Field Notes as having been surveyed under my direction, and I do further solemnly swear that all the



Corners of said Surveys have been established and perpetuated in strict accordance with the Surveying Manual and Printed Instructions, and that the foregoing are the true and original Field Notes of such survey

David V Stephenson
Deputy Surveyor

Subscribed by the said David V Stephenson Deputy Surveyor and sworn to before me a Notary Public within and for the County of Webster in the State of Nebraska this 1st day of November AD 1872

O. W. Brown
Notary Public

Survey Commenced Aug 10th 1872 and Completed August 15th 1872



Surveyor General's Office
Plattsmouth Dec 4 1872

The foregoing Field Notes of the Survey of the Subdivision lines of Township No 7 North of the Base Line, of Range No 35 West of the 6th Principal Meridian in the State of Nebraska. Executed by David V. Stephenson Deputy Surveyor under joint Contract No 63 dated June 29th 1872, wherein James L. Bloom, David V. Stephenson and Geo. L. Bloom are joint Contractors in the Month of 1872 having been critically Examined, the necessary Corrections and Explanations made, the said Field Notes and Surveys they describe are hereby approved

E. E. Cunningham
Surveyor General

| | | | | | | | | | | |
|---|---|---|---|---|---|---|---|---|---|---|
| 6 | 60 | 5 | 44 | 4 | 33 | 3 | 22 | 2 | 11 | 1 |
| 59 | | 58 | | 48 | | 32 | | 21 | | 10 |
| 7 | 57 | 8 | 42 | 9 | 31 | 10 | 20 | 11 | 9 | 12 |
| 56 | | 55 | | 41 | | 30 | | 19 | | 8 |
| 18 | 54 | 17 | 40 | 16 | 29 | 15 | 18 | 14 | 7 | 13 |
| 53 | | 52 | | 39 | | 28 | | 17 | | 6 |
| 19 | 51 | 20 | 38 | 21 | 27 | 22 | 16 | 23 | 5 | 24 |
| 50 | | 49 | | 37 | | 26 | | 15 | | 4 |
| 30 | 48 | 29 | 36 | 28 | 25 | 27 | 14 | 26 | 3 | 25 |
| 47 | | 46 | | 35 | | 24 | | 13 | | 2 |
| 31 | 45 | 32 | 34 | 33 | 23 | 34 | 12 | 35 | 1 | 36 |



# Field Notes
of
The Survey and Subdivision
of Township No 8 N R 35 W 6th P M
in the
State of Nebraska

## Executed

By James L. Slocum Deputy Surveyor under joint Contract No 63. dated June 29th AD 1872

## Survey

Commenced Aug 16th 1872
Completed Aug 22d 1872

## List of Names

Of persons employed to assist in Surveying this Township showing the respective capacities in which they acted

| | |
|---|---|
| W P Smith | Chainman |
| C W Teers | Chainman |
| J M Clarke | Axeman & Moundman |
| Chas F Logue | Flagman |

Township 8 S R 35 W. 6th PM

| | |
|---|---|
| Chains | To determine the proper adjustments of my Compass for Subdividing this Township I commence at the Corner to Township 7 & 8 S Ranges 34 & 35 W. and run North on a blank line along the East boundary of Sec 36 Variation 13° 35' E |
| 40.15 | To a point 6 links ~~West~~ East of the 1/4 Sec Cor. |
| 80.28 | To a point 11 links ~~West~~ East of the Cor to Sec 25 & 36 |
| | To retrace this line or run parallel thereto my Compass must be adjusted to a Variation of 13° 40' E. |

Township 8 S. R 35 W. 6th PM

| Chains | |
|---|---|
| | From the Cor to Sec 35 & 36 on the South boundary of the Township I run North between Sec 35 & 36 Var 13°40' E. |
| 40.00 | Set Post deposit charred stake raised mound of earth with pits as per instructions for 1/4 Sec Cor |
| 80.00 | Set Post deposit charred stake raised mound of earth with pits as per instructions for Corner to Sec 25 & 26. 35 & 36 |
| | Land Sand Hills |



Township 8 S. R 35 W 6th PM

| Chains | |
|---|---|
| | East on a random line between Sec 25 & 36 Var 13°40' E |
| 40.00 | Set Post for temporary 1/4 Sec Cor |
| 79.87 | Intersect East boundary of Township 3 links North of Cor to Sec 25 & 36 from which Cor I run North 89°45' W On true line between Sec 25 & 36 Var 13°40' E. |
| 39.93½ | Set Post deposit charred stake raised mound of earth with pits as per instructions for 1/4 Sec Cor |
| 79.87 | The Cor to Sec 25. 26. 35 & 36. |
| | Sand Hills |

Township 8 S. R 35 W. 6th PM

| Chains | North between Sec 25 & 26 Va 13°40' E. |
|---|---|
| 40.00 | Set Post deposit charred stake raised mound of earth with pits as per instructions for 1/4 Sec Corner |
| 80.00 | Set Post deposit charred stake raised mound of earth with pits as per instructions for Cor to Sec 23. 24 25 & 26 |
| | Sand Hills 3rd rate |



Township 8 S. R 35 W 6th PM

| Chains | East on a random line between Sec 24 & 25 Va 13°40' E |
|---|---|
| 28.00 | Ravine bears S. E. |
| 40.00 | Set Post for temporary 1/4 Sec Cor |
| 79.80 | Intersect East boundary of Township 43 links North of Cor to Sec 24 & 25 from which Cor I run North 89°42' W On true line between Sec 24 & 25 Va 13°40' E |
| 39.90 | Set Post deposit charred stake raised mound of earth with pits as per instructions for 1/4 Sec Cor |
| 79.80 | The Cor to Sec 23. 24. 25 & 26 |
| | Rolling Prairie Soil poor 3rd rate |

Township 8 S. R 35 W. 6th PM

| Chains | |
|---|---|
| | North between Sec 23 & 24 Var 13°40' E |
| 40.00 | Set Post deposit charred stake raised mound of earth with pits as per instructions for 1/4 Section Cor. |
| 80.00 | Set Post deposit charred stake raised mound of earth with pits as per instructions for Corner to Sec 13. 14. 23 & 24 |
| | Rolling Prairie Soil poor 2nd rate |



Township 8 S. R 35 W. 6th PM

| Chains | |
|---|---|
| | East on a random line between Sec 13 & 24 Var 13°40' E |
| 15.60 | Drain bears S. E. |
| 40.00 | Set Post for temporary 1/4 Sec Cor. |
| 80.00 | Intersect East boundary of Township 36 links North of Corner to Sec 13 & 24 from which Cor I run North 89°45' W. On true line between Sec 13 & 24 Var 13°40' E. |
| 40.00 | Set Post deposit charred stake raised mound of earth with pits as per instructions for 1/4 Sec Cor |
| 80.00 | The Cor to Sec 13. 14. 23 and 24 |
| | Land Sandy Rolling poor 2nd rate |

Township 8 N R 35 W. 6th PM

| Chains | North between Sec 13 & 14 Va 13°40' E |
|---|---|
| 40.00 | Set Post deposit charred stake raised mound of earth with pits as per instructions for 1/4 Sec Cor |
| 70.00 | Drain bears S.E. |
| 80.00 | Set Post deposit charred stake raised mound of earth with pits as per instructions for Cor to Sec 11. 12. 13 & 14 |
| | Land rolling Sandy from 2nd rate |



Township 8 N R 35 W. 6th PM

| Chains | East on a random line between Sec 12 & 13 Va 13°40' E |
|---|---|
| 40.00 | Set Post for temporary 1/4 Sec Cor |
| 80.20 | Intersect East boundary of Township 41 links North of Cor to Sec 12 & 13 from which Corner I run North 89°42' W. on true line between Sec 12 & 13 Va 13°40' E |
| 41.10 | Set Post deposit charred stake raised mound of earth with pits as per instructions for 1/4 Sec Cor |
| 80.20 | The Cor to Sec 11. 12. 13 & 14 |
| | Sand Hills 3rd rate |

Township 8 S. R 35 W. 6th PM

| Chains | North between Sec 11 & 12 Var 13°40' E |
|---|---|
| 40.00 | Set Post deposit charred stake raised mound of earth with pits as per instructions for ¼ Sec Cor |
| 80.00 | Set Post deposit charred stake raised mound of earth with pits as per instructions for Cor to Sec 1, 2, 11 & 12 |
| | Sand Hills |

Township 8 S. R 35 W. 6th PM

| Chains | East on a random line between Sec 1 and 12 Var 13°40' E |
|---|---|
| 40.00 | Set Post for temporary ¼ Sec Cor. |
| 80.36 | Intersect East boundary of Township 57 links North of Cor to Sec 1 & 12 from which Corner I run North 89°36' W. on true line between Sec 1 & 12 Var 13°40' E. |
| 40.18 | Set Post deposit charred stake raised mound of earth with pits as per instructions for ¼ Sec Cor |
| 80.36 | The Cor to Sec 1, 2, 11 & 12 |
| | Sand Hills |

Township 8 S. R 35 W. 6th PM

| Chains | |
|---|---|
| | North on true line between Sec 1 and 2 Var 13°40' E. |
| 40.00 | Set Post deposit charred stake raised mound of earth with pits as per instructions for 1/4 Sec Cor |
| 79.63 | Intersect 2nd Standard Parallel North 15 Chs 35 links west of Cor to Sec 36 & 31 Towns 7 & 8 Ranges 34 & 35 W. where I set Post deposit charred stake raised mound of earth with pits as per instructions for Closing Cor to Sec 1 & 2 T 8 S R 35 W. |
| | Sand Hills 3rd rate |
| | Aug 16th 1872 |



Township 8 S. R 35 W. 6th PM

| Chains | |
|---|---|
| | North between Sec 34 & 35 Var 13°40' E |
| 40.00 | Set Post deposit charred stake raised mound of earth with pits as per instructions for 1/4 Sec Cor |
| 80.00 | Set Post deposit charred stake raised mound of earth with pits as per instructions for Cor to Sections 26. 27. 34 & 35 |
| | Rolling Prairie poor 2nd rate |

Township 8 N. R 35 W. 6th PM

| Chains | |
|---|---|
| | East on a random line between Sec 26 & 35 Var 13°40' E |
| 40.00 | Set Post for temporary 1/4 Sec Cor |
| 79.77 | Intersect N & S line 22 links South of Cor to Sec 25.26 35 & 36 from which Cor I run South 89°51' W. On true line between Sec 26 & 35 Var 13°40' E |
| 39.88½ | Set Post deposit charred stake raised mound of earth with pits as per instructions for 1/4 Sec Cor |
| 79.77 | The Cor to Sec 26.27 34 & 35 |
| | Soil Sandy & rough 2nd rate |



Township 8 N. R 35 W. 6th PM

| Chains | |
|---|---|
| | North between Sec 26 & 27 Var 13°40' E |
| 40.00 | Set Post deposit charred stake raised mound of earth with pits as per instructions for 1/4 Sec Cor |
| 80.00 | Set Post deposit charred stake raised mound of earth with pits as per instructions for Cor to Sec 22 23. 26 & 27 |
| | Land Sand Hills 3rd rate |

| Chains | |
|---|---|
| | East on a random line between Sec 23 & 26 Var 13°40' E |
| 40.00 | Set Post for temporary 1/4 Sec Cor |
| 79.48 | Intersect N and S line 62 lks South of Cor to Sec 23.24. 25 & 26 from which Corner I run South 89°33' W. On true line between Sec 23 & 26 Var 13°40' E. |
| 39.74 | Set Post deposit charred stake raised mound of earth with pits as per instructions for 1/4 Sec Cor |
| 79.48 | The Cor to Sec 22 23.26 & 27 |
| | Sand Hills Soil 3rd rate |



| Chains | |
|---|---|
| | North between Sec 22 & 23 Var 13°40' E. |
| 40.00 | Set Post deposit charred stake raised mound of earth with pits as per instructions for 1/4 Sec Corner |
| 80.00 | Set Post deposit charred stake raised mound of earth with pits as per instructions for Cor to Sec 14. 15. 22 & 23 |
| | Land Rolling Sandy 2nd rate |

Township 8 S. R 35 W. 6th PM

| Chains | |
|---|---|
| | East on a random line between Sec 14 & 23 Var 13° 40' E. |
| 40.00 | Set Post for temporary 1/4 Sec Cor. |
| 79.23 | Intersect N and S line 42 links South of Cor to Sec 13. 14 23 & 24 from which Cor I run South 89° 42' W. On true line between Sec 14 & 23 Var 13° 40' E. |
| 39.61½ | Set Post deposit charred stake raised mound of earth with pits as per instructions for 1/4 Sec Cor |
| 79.23 | The Cor to Sec 14. 15. 22 & 23 |
| | Rolling Prairie Poor 2nd rate |



Township 8 S. R 35 W. 6th PM

| Chains | |
|---|---|
| | North between Sec 14 & 15 Var 13° 40' E |
| 40.00 | Set Post deposit charred stake raised mound of earth with pits as per instructions for 1/4 Sec Cor |
| 80.00 | Set Post deposit charred stake raised mound of earth with pits as per instructions for Corner to Sec 10. 11. 14 & 15 |
| | Sand Hills 3rd rate |

Township 8 S. R 35 W. 6th PM

| Chains | |
|---|---|
| | East on a random line between Sec 11 & 14 Var 13°40' E. |
| 25.40 | Drain bears S.E. |
| 40.00 | Set Post for temporary ¼ Sec Cor. |
| 79.22 | Intersect N and S line 63 links South of Cor to Sec 11.12 13 & 14 from which Cor I run South 89°33' W. On true line between Sec 11 & 14 Var 13°40' E. |
| 39.61 | Set Post deposit charred stake raised mound of earth with pits as per instructions for ¼ Sec Cor. |
| 79.22 | The Corner to Sec 10.11.14 & 15 |
| | Land Sandy 3rd rate. |



Township 8 S. R 35 W. 6th PM

| Chains | |
|---|---|
| | North between Sec 10 & 11 Var 13°40' E. |
| 5.00 | Wis Weather Pond Standing water |
| 40.00 | Set Post deposit charred stake raised mound of earth with pits as per instructions for ¼ Section Corner |
| 80.00 | Set Post deposit charred stake raised mound of earth with pit as per instructions for Corner to Sec 2. 3. 10 & 11 |
| | Rolling Prairie Poor 2nd rate |

Township 8 N R 35 W 6th PM

| Chains | |
|---|---|
| | East on a random line between Sec 2 and 11 Va 13°40' E. |
| 40.00 | Set Post for temporary 1/4 Sec Cor. |
| 79.49 | Intersect N and S line 87 lks South of Cor to Sec 1. 2 11 & 12 from which Cor I run |
| | South 89°23 W. On true line between Sec 2 & 11 Va 13°40' E. |
| 39.74½ | Set Post deposit charred stake raised mound of earth with pits as per instructions for 1/4 Sec Cor |
| 79.49 | The Cor to Sec 2. 3. 10 and 11 |
| | Land Sand poor 2nd rate |



Township 8 N R 35 W. 6th PM

| Chains | |
|---|---|
| | North on true line between Sec 2 and 3 Va 13°40' E. |
| 40.00 | Set Post deposit charred stake raised mound of earth with pits as per instructions for 1/4 Sec Cor |
| 80.23 | Intersect 2nd Standard Parallel North 14 Chs 73 lks West of Cor to Sec 35 & 36 T 9 N R 35 W. where I Set Post deposit charred stake raised mound of earth with pits as per instructions for closing Cor to Sec 2 and 3 T 8. N R 35 W. |
| | Land Sandy poor 2nd rate Aug 17th |

Township 8 S. R. 35 W. 6th P.M.

| Chains | |
|---|---|
| | North between Sec 33 & 34 Var 13°40' E. |
| 40.00 | Set Post deposit charred stake raised mound of earth with pits as per instructions for 1/4 Sec Cor. |
| 80.00 | Set Post deposit charred stake raised mound of earth with pits as per instructions for Cor to Sec 27. 28. 33 & 34 |
| | Rolling Sandy 3rd rate |



Township 8 S. R. 35 W. 6th P.M.

| Chains | |
|---|---|
| | East on a random line between Sec 27 & 34 Var 13°40' E. |
| 40.00 | Set Post for temporary 1/4 Sec Cor |
| 80.19 | Intersect N & S line 26 links North of Cor to Sec 26. 27. 34 & 35 from which Cor I run North 89°49' W. On true line between Sec 27 & 34 Var 13°40' E. |
| 40.09½ | Set Post deposit charred stake raised mound of earth with pits as per instructions for 1/4 Sec Cor |
| 80.19 | The Cor to Sec 27. 28. 33 & 34. |
| | Rolling Sand Hills 3rd rate |

Township 8 S R 35 W. 6th PM

| Chains | |
|---|---|
| | North between Sec 27 & 28 Va 13°40' E. |
| 40.00 | Set Post deposit charred stake raised mound of earth with pits as per instructions for 1/4 Sec Cor. |
| 80.00 | Set Post deposit charred stake raised mound of earth with pits as per instructions for Cor to Sec 21. 22. 27 and 28 |
| | Cor Sand Hills 3rd rate |



Township 8 S R 35 W. 6th PM

| Chains | |
|---|---|
| | East on a random line between Sec 22 & 27 Va 13°40' E. |
| 40.00 | Set Post for temporary 1/4 Sec Cor |
| 79.86 | Intersect N and S line 34 links North of Cor to Sec 22. 23 26 & 27 from which Cor I run North 89°45' W. On true line between Sec 22 & 27 Va 13°40' E. |
| 39.93 | Set Post deposit charred stake raised mound of earth with pits as per instructions for 1/4 Sec Cor |
| 79.86 | The Cor to Sec 21. 22. 27 & 28 |
| | Sand Hills 3rd rate |

Township 8 N. R 35 W. 6th PM

| Chains | |
|---|---|
| | North between Sec 21 & 22<br>Va 13°40' E. |
| 40.00 | Set Post deposit charred State raised mound of earth with pits as per instructions for 1/4 Sec Cor |
| 80.00 | Set Post deposit charred State raised mound of earth with pits as per instructions for Cor to Sec 15.16.21 & 22<br><br>Sand Hills |



Township 8 N. R 35 W. 6th PM

| Chains | |
|---|---|
| | East on a random line between Sec 15 & 22<br>Va 13°40' E. |
| 40.00 | Set Post for temporary 1/4 Sec Cor |
| 80.42 | Intersect N and S line 40 links North of Cor to Sec 14.15.22 & 23 from which Cor I run North 89°43' W. on true line between Sec 15 & 22<br>Va 13°40' E. |
| 40.21 | Set Post deposit charred State raised mound of earth with pits as per instructions for 1/4 Sec Cor |
| 80.42 | The Cor to Sec 15.16.21 & 22<br>Sand Hills 3rd rate |

| Chains | North between Sec 15 & 16 Var 13°40' E |
|---|---|
| 40.00 | Set Post deposit charred stake raised mound of earth with pits as per instructions for 1/4 Sec Cor. |
| 80.00 | Set Post deposit charred stake raised mound of earth with pits as per instructions for Cor to Sec 9.10.15 & 16 |
| | Sand Hills 3rd rate |



| Chains | East on a random line between Sec 10 & 15 Var 13°40' E. |
|---|---|
| 40.00 | Set Post for temporary 1/4 Sec Cor. |
| 80.65 | Intersect N and S line 13 lks N. of Cor to Sec 10.11.14 & 15 from which Cor I run North 89°54' W. On true line between Sec 10 & 15 Var 13°40' E. |
| 40.32½ | Set Post deposit charred stake raised mound of earth with pits as per instructions for 1/4 Sec Cor |
| 80.65 | The Cor to Sec 9.10.15 & 16 |
| | Low Sand Hills 3rd rate |

Township 8 S. R 35 W. 6th PM

| Chains | |
|---|---|
| | North between Sec 9 & 10<br>Var 13°40' E. |
| 40.00 | Set Post deposit charred stake raised mound of earth with pits as per instructions for 1/4 Sec Cor |
| 80.00 | Set Post deposit charred stake raised mound of earth with pits as per instructions for Cor to Sec 3.4 9 & 10 |
| | Low Sand Hills 3rd rate |



Township 8 S. R 35 W. 6th PM

| Chains | |
|---|---|
| | East on a random line between Sec 3 & 10<br>Var 13°40' E. |
| 40.00 | Set Post for temporary 1/4 Sec Cor. |
| 80.26 | Intersect A & S line 22 lks South of Cor to Sec 2.3 10 & 11 from which Cor I run<br>South 87°51' W. On true line between Sec 3 & 10<br>Var 13°40' E. |
| 40.13 | Set Post deposit charred stake raised mound of earth with pits as per instructions for 1/4 Sec Cor |
| 80.26 | The Corner to Sec 3.4 9 & 10 |
| | Low Sandy hills 3rd rate Soil |

Township 8 S. R 35 W. 6th PM

| Chains | |
|---|---|
| | North on true line between Sec 3 & 4 Var 13°40' E |
| 40.00 | Set Post deposit charred stake raised mound of earth with pits as per instructions for 1/4 Sec Cor |
| (81.12) 80.13 | Intersect 2nd Standard Parallel North 14.87 West of Cor to Sec 34 & 35 T 9 S R 35 W. where I set Post deposit charred stake raised mound of earth with pits as per instructions for closing corner to Sec 3 & 4 T 8 S R 35 W. |
| | Low Sandy hills 3rd rate |
| | Aug 19th |



Township 8 S. R 35 W. 6th PM

| Chains | |
|---|---|
| | North between Sec 32 & 33 Var 13°40' E. |
| 40.00 | Set Post deposit charred stake raised mound of earth with pits as per instructions for 1/4 Sec Cor. |
| 80.00 | Set Post deposit charred stake raised mound of earth with pits as per instructions for Corner to Sec 28. 29. 32 & 33 |
| | Sandy Hills 3rd rate |

Township 8 S. R 35 W. 6th P.M.

| Chains | |
|---|---|
| | East on a random line between Sec 28 & 33 Var 13°40' E. |
| 27.00 | Basin 14 chs wide 23 chs long |
| 40.00 | Set Post for temporary 1/4 Sec Cor |
| 79.83 | Intersect N. & S. line at the Cor to Secs 27. 28. 33 & 34 from which Cor I run West on true line between Sec 28 & 33 Var 13°40' E. |
| 39.91½ | Set Post deposit charred stake raised mound of earth with pits as per instructions for 1/4 Sec Cor |
| 79.83 | The Cor to Sec 28. 29 32 & 33. |
| | Land Sandy 3rd rate |

Township 8 S. R 35 W. 6th P.M.

| Chains | |
|---|---|
| | North between Sec 28 & 29 Var 13°40' E. |
| 40.00 | Set Post deposit charred stake raised mound of earth with pits as per instructions for 1/4 Sec Cor. |
| 80.00 | Set Post deposit charred stake raised mound of earth with pits as per instructions for Cor to Sec 20. 21. 28 & 29 |
| | Sand Hills Soil 3rd rate |

Township 8 S. R 35 W. 6th PM

| Chains | |
|---|---|
| | East on a random line between Secs 21 & 28 Va 13°40' E. |
| 40.00 | Set Post for temporary 1/4 Sec Cor. |
| 79.61 | Intersect N. & S line 14 links North of Cor to Secs 21. 22. 27 & 28 from which Cor Trees North 89°54' W. On true line between Secs 21 & 28 Va 13°40' E. |
| 39.80 1/2 | Set Post deposit charred stake raised mound of earth with pits as per instructions for 1/4 Sec Cor |
| 79.61 | The Cor to Secs 20. 21. 28 & 29. |
| | Sand Hills 3rd rate |



Township 8 S. R 35 W. 6th PM

| Chains | |
|---|---|
| | North between Secs 20 & 21 Va 13°40' E. |
| 40.00 | Set Post deposit charred stake raised mound of Earth with pits as per instructions for 1/4 Sec Cor |
| 72.00 | Circular Basin 12 ft in dia |
| 80.00 | Set Post deposit charred stake raised mound of earth with pits as per instructions for Cor to Secs 16. 17. 20 & 21 |
| | Land rolling poor 2nd rate |

Township 8 S. R 35 W. 6th P.M.

| Chains | |
|---|---|
| | East on a random line between Sec 16 & 21 Var 13° 40' E. |
| 40.00 | Set Post for temporary 1/4 Sec Cor |
| 44.00 | Draw bears S E. |
| 79.58 | Intersect W & S line 32 links North of Cor to Sec 15. 16 21. & 22 from which Cor I run North 89° 50' W. on true line between Sec 16 & 21 Var 13° 40' E. |
| 39.79 | Set Post deposit charred stake raised mound of earth with pits as per instructions for 1/4 Sec Cor. |
| 79.58 | The Cor to Sec 16. 17. 20 & 21. |
| | Sandy rolling Prairie Soil 5th rate |



Township 8 S. R 35 W. 6th P.M.

| Chains | |
|---|---|
| | North between Sec 16 & 17 Var 13° 40' E. |
| 40.00 | Set Post deposit charred stake raised mound of earth with pits as per instructions for 1/4 Sec Corner |
| 80.00 | Set Post deposit charred stake raised mound of earth with pits as per instructions for Corner to Sec 8. 9. 16 & 17 |
| | Sand hills 3rd rate |

Township 8 S. R 35 W. 6th PM

| Chains | |
|---|---|
| | East on a random line between Sec 9 & 16 Var 13°40' E. |
| 40.00 | Set Post for temporary 1/4 Sec Cor. |
| 79.71 | Intersect N & S line 16 links North of Cor to Sec 9.10.15 & 16 from which Cor I run North 89°53' W. On true line between Sec 9 & 16 Var 13°40' E. |
| 39.85½ | Set Post deposit charred stake raised mound of earth with pits as per instructions for 1/4 Sec Cor |
| 79.71 | The Cor to Sec 8.9.16 & 17 |
| | Sandy 3rd rate |



Township 8 S. R 35 W. 6th PM

| Chains | |
|---|---|
| | North between Sec 8 & 9 Var 13°40' E. |
| 40.00 | Set Post deposit charred stake raised mound of earth with pits as per instructions for 1/4 Sec Corner |
| 80.00 | Set Post deposit charred stake raised mound of earth with pits as per instructions for Cor to Sec 4.5.8 & 9 |
| | Sand Hills Soil Sandy 3rd rate |

Ta

Township 8 N R 35 W. 6th P.M.

| Chain | Chains | |
|---|---|---|
| | | East on a random line between Sec 4 & 9 Va 13°40' E. |
| 40.0 | 40.00 | Set Post for temporary 1/4 Sec Cor |
| 79.6 | 80.00 | Intersect N & S line 11 lks North of Cor to Sec 3.4 9 & 10 from which Corner I run North 89°55' W. On true line between Sec 4 & 9 Va 13°40' E. |
| 39.8 | | |
| | 40.00 | Set Post deposit charred Stake raised mound of earth with pits as per instructions for 1/4 Sec Cor. |
| 79. | | |
| | 80.00 | The Cor to Sec 4.5.8 & 9 |
| | | Sand hills |



Township 8 N R 35 W. 6th P.M.

| Chains | |
|---|---|
| | North on true line between Sec 4 & 5 Va 13°40' E. |
| 40.00 | Set Post deposit charred Stake raised mound of earth with pits as per instructions for 1/4 Sec Cor. |
| 81.25 | Intersect 2nd Standard Parallel North 14.95 West of the Cor to Sec 33 & 34 T 9 N. R 35 W. where I Set Post deposit charred Stake raised mound of earth with pits as per instructions for closing Cor to Sec 4 & 5 T 8 N R 35 W. |
| | Land rolling Sandy 3rd rate |
| | Aug 20th |

Township 8 S. R 35 W. 6th P.M.

| Chains | Chains | North between Sec 31 & 32 Var 13°40' E. |
|---|---|---|
| 40.0 | 40.00 | Set Post deposit charred |
| 79.6 | | State raised mound of earth with pits as per instructions for 1/4 Sec Cor. |
| | 80.00 | Set Post deposit charred State raised mound of earth with pits as per instructions for Cor to Sec 29. 30. 31 & 32 |
| 39.8 | | |
| 79.6 | | Land rolling Sandy 2nd rate |



Township 8 S. R 35 W. 6th P.M.

| Chains | East on a random line between Sec 29 & 32 Var 13°40' E. |
|---|---|
| 40.00 | Set Post for temporary 1/4 Sec Cor. |
| 80.00 | Intersect N and S line at the Cor to Sec 28. 29 32 & 33 from which Corner I run West on true line between Sec 29 & 32 Var 13°40' E. |
| 40.00 | Set Post deposit charred State raised mound of earth with pits as per instructions for 1/4 Sec Cor |
| 80.00 | The Cor to Sec 29. 30. 31 & 32 |
| | Sand Hills |

Township 8 S. R 35 W. 6th PM

| Chains | Chains | West on a random line between Sec 30 & 31 Var 13°40' E |
|---|---|---|
| 40.00 | 40.00 | Set Post for temporary ¼ Sec Cor |
| 79.61 | 77.80 | Intersect West boundary of Township 17 links South of Cor to Sec 30 & 31 from which Corner I run South 89°53' E. on true line between Sec 30 & 31 Var 13°40' E. |
| 39.8 | | |
| | 37.80 | Set Post deposit charred stake raised mound of earth with pits as per instructions for ¼ Sec Cor |
| 79.6 | | |
| | 77.80 | The Cor to Sec 29. 30. 31 and 32 |
| | | Land Sandy Hills 3rd rate |



Township 8 S. R 35 W. 6th PM

| Chains | North between Sec 29 & 30 Var 13°40' E |
|---|---|
| 40.00 | Set Post deposit charred stake raised mound of earth with pits as per instructions for ¼ Sec Cor |
| 80.00 | Set Post deposit charred stake raised mound of earth with pits as per instructions for Corner to Sec 19. 20 29 & 30 |
| | Rolling Sandy 3rd rate |

Tow

Chains

40.0

79.61

39.8

79.6

## Township 8 N R 35 W. 6th P.M.

| Chains | |
|---|---|
| | East on a random line between Sec 20 & 29 Va 13°40' E. |
| 40.00 | Set Post for temporary 1/4 Sec Cor. |
| 80.10 | Intersect N & S line 14 links South of Cor to Sec 20.21 28 & 29 from which Corner I run |
| | South 89°54' W. On true line between Sec 20 & 29 Va 13°40' E. |
| 40.05 | Set Post deposit charred stake raised mound of earth with pits as per instructions for 1/4 Sec Cor |
| 80.10 | The Cor to Sec 19.20.29 & 30 |
| | Rolling Sandy 3rd rate |



## Township 8 N R 35 W. 6th P.M.

| Chains | |
|---|---|
| | West on a random line between Sec 19 & 30 Va 13°40' E. |
| 40.00 | Set Post for temporary 1/4 Sec Cor. |
| 78.60 | Intersect West boundary of Township 47 lks North of Cor to Sec 19 and 30 from which Corner I run |
| | North 89°40' E. On true line between Sec 19 & 30 Va 13°40' E |
| 38.60 | Set Post deposit charred stake raised mound of earth with pits as per instructions for 1/4 Sec Cor |
| 78.60 | The Cor to Sections 19.20 29 & 30 |
| | Rolling Sandy Poor 2nd rate |

Township 8 S. R 35 W. 6th PM

| Chains | Chains | North between Sec 19 & 20 Va 13°40' E |
|---|---|---|
| 40.00 | 40.00 | Set Post deposit charred state raised mound of earth with pits as per instructions for 1/4 Sec Cor |
| 79.61 | 56.00 | Drain bears S.E. 5 links in Sec 20 |
| | 80.00 | Set Post deposit charred state raised mound of earth with pits as per instructions for Cor to Sec 17. 18. 19 & 20 |
| 39.8 | | |
| | | Land Rolling Soil poor 2nd rate |
| 79.6 | | |



Township 8 S. R 35 W. 6th PM

| Chains | East on a random line between Sec 17 & 20 Va 13°40' E |
|---|---|
| 40.00 | Set Post for temporary 1/4 Sec Cor. |
| 80.00 | Intersect N & S line 60 links South of Cor to Sec 16. 17. 20 & 21 from which Cor I run South 89°34' W. On true line between Sec 17 & 20 Va 13°40' E. |
| 40.00 | Set Post deposit charred state raised mound of earth with pits as per instructions for 1/4 Sec Cor |
| 80.00 | The Cor to Sec 17. 18. 19 & 20 |
| | Land Rolling Sandy poor 2nd rate |
| | Aug 21th |

Chains

40.00

79.61

39.8

79.6

Township 8 N R 35 W. 6th P.M.

| Chains | |
|---|---|
| | West on a random line between Sec. 18 & 19 Va 13°40' E |
| 16.00 | Drain bears S of E |
| 40.00 | Set Post for temporary 1/4 Sec Cor |
| 77.76 | Intersect West boundary of Township 68 links North of Cor to Sec 18 & 19 from which Cor I run North 89°31' E. On true line between Sec 18 & 19 Va 13°40' E. |
| 37.76 | Set Post deposit charred stake raised mound of earth with pits as per instructions for 1/4 Sec Cor |
| 77.76 | The Cor to Sec 19. 20. 17 & 18. |

Land rolling Sandy poor 2nd rate

Township 8 N R 35 W. 6th P.M.

| Chains | |
|---|---|
| | North between Sec 17 & 18 Va 13°40' E. |
| 40.00 | Set Post deposit charred stake raised mound of earth with pits as per instructions for 1/4 Sec Cor. |
| 80.00 | Set Post deposit charred stake raised mound of earth with pits as per instructions for Corner to Sec 7. 8. 17 & 18 |

Land rolling Sandy poor 2nd rate

Tow

Chains

40.0

79.61

39.8

79.6

## Township 8 N R 35 W. 6th PM

| Chains | |
|---|---|
| | East on a random line between Sec 8 & 17 Va 13°40' E. |
| 40.00 | Set Post for temporary 1/4 Sec Cor |
| 80.25 | Intersect N and S line 30 links South of Cor to Sec 8.9.16 & 17 from which Cor I run South 89°47' W. On true line between Sec 8 & 17 Va 13°40' E |
| 40.12½ | Set Post deposit charred stake raised mound of earth with pits as per instructions for 1/4 Sec Cor |
| 80.25 | The Cor to Sections 7.8.17 & 18 |

Land Sand Hills

## Township 8 N R 35 W. 6th PM

| Chains | |
|---|---|
| | West on a random line between Sec 7 & 18 Va 13°40' E. |
| 40.00 | Set Post for temporary 1/4 Sec Cor |
| 77.69 | Intersect West boundary of Township 70 links North of Cor to Sec 7 & 18 from which Cor I run North 89°30' E. On true line between Sec 7 & 18 Va 13°40' E |
| 37.69 | Set Post deposit charred stake raised mound of earth with pits as per instructions for 1/4 Sec Cor |
| 77.69 | The Cor to Sec 7.8.17 & 18 |

Rolling Sandy Poor 2nd rate

Fo

Chains

40.0

79.6

39.8

79.

## Township 8 N. R 35 W. 6th P.M.

| Chains | North between Sec 7 and 8 Va 13°40' E. |
|---|---|
| 40.00 | Set Post deposit charred stake raised mound of earth with pits as per instructions for 1/4 Sec Cor |
| 80.00 | Set Post deposit charred stake raised mound of earth with pits as per instructions for Corner to Sec 5.6.7 & 8 |
| | Land Rolling Sandy 3rd rate |

## Township 8 N. R 35 W. 6th P.M.

| Chains | East on a random line between Sec 5 & 8 Va 13°40' E. |
|---|---|
| 40.00 | Set Post for temporary 1/4 Sec Cor |
| 80.12 | Intersect N and S line 37 links South of Cor to Sections 4.5.8 & 9 from which Cor I run |
| | South 89°44' W. On true line between Sec 5 & 8 Va 13°40' E |
| 40.06 | Set Post deposit charred stake raised mound of earth with pits as per instructions for 1/4 Sec Cor |
| 80.12 | The Cor to Sec 5.6.7 & 8. |
| | Rolling Sandy 3rd rate |

Township 8 S. R 35 W. 6th P.M.

| Chains | Chains | |
|---|---|---|
| | | West on a random line between Sec 6 & 7 Var 13°40' E |
| 40.0 | 40.00 | Set Post for temporary 1/4 Sec Cor |
| 79.6 | 77.73 | Intersect West boundary of Township 73 links North of Cor to Sec 6 & 7 from which corner I run North 89°39' E. On true line between Sec 6 & 7 |
| 39.8 | | Var 13°40' E |
| | 37.73 | Set Post deposit charred stake raised mound of earth with pits as per instructions for 1/4 Sec Cor |
| 79. | | |
| | 77.73 | The Cor to Sec 5.6.7 & 8 |
| | | Rolling Sandy 2nd rate |



Township 8 S. R 35 W. 6th P.M.

| Chains | |
|---|---|
| | North on true line between Sec 5 & 6 Var 13°40' E. |
| 40.00 | Set Post deposit charred stake raised mound of Earth with pits as per instructions for 1/4 Sec Cor |
| 82.00 | Intersect 2nd Standard Parallel North 14.75 West of Cor to Sec 32 & 33 T 9 S R 35 W. where I Set Post deposit charred stake raised mound of earth with pits as per instructions for Closing Cor to Sec 5 & 6. T 8 S R 35 West |
| | Rolling Sandy 3rd rate |
| | Aug 22nd |

Tow

Chains

40.00

79.61

39.8

79.6

A List

Of the Names of the individuals who assisted in running measuring and marking the Subdivision Lines and Corners of Township No 8 North Range No 35 West of the 6th Principal Meridian

| | |
|---|---|
| W. P. Smith | Chainman |
| C. W. Tuers | Chainman |
| J. M. Clark | Axeman & Moundman |
| C. F. Logue | Flagman ~~Compassman~~ |

We hereby certify that we assisted James L. Slocum Deputy Surveyor in Subdividing Township No 8 North Range No 35 West of the 6th Principal Meridian, and that said Township has been in all respects to the best of our Knowledge and belief well and faithfully surveyed and the boundary monuments planted according to the Instructions of the Surveyor General.

| | |
|---|---|
| W. P. Smith | Chainman |
| C. W. Tuers | Chainman |
| J. M. Clark | Axeman and Moundman |
| C. F. Logue | Flagman |

Subscribed and sworn to by the above named persons before me a Notary Public in and for the County of Webster in the State of Nebraska this 1st day of Nov AD 1872.

O. W. Brown
Notary Public

I James L. Slocum do solemnly swear that in pursuance of a Joint Contract No 63 - wherein James L. Slocum David T. Stephenson and Geo L. Slocum are joint Contractors with E. E. Cunningham United States Surveyor General for the District of Nebraska and Iowa bearing date the twenty ninth day of June AD 1872 I have well faithfully and truly in my own proper person and in strict conformity with the instructions of the Surveyor General the Surveying Manual and the Laws of the United States, Surveyed all those parts or portions of Township No 8 North of the Base Line of Range No 35 West of the 6th Principal Meridian in the State of Nebraska as are represented in the foregoing Field Notes as having been surveyed under my direction, and I do further solemnly swear that all the Corners of said Surveys have been established and perpetuated in strict accordance with the Surveying Manual and Printed instructions, and that the foregoing are the true and original Field Notes of such Survey

Deputy Surveyor

Subscribed by the said James L. Slocum Deputy Surveyor and sworn to before me a Notary Public within and for the County of Webster in the State of Nebraska this 1st day of Nov AD 1872

J. W. Brown
Notary Public

Survey commenced Aug 16th 1872. and completed Aug 22nd 1872.

Surveyor Generals Office
Plattsmouth Dec 4 1872

The foregoing Field Notes of the Survey of the Subdivision lines of Township No 8 North of the Base Line. of Range No. 35 West of the 6th Principal Meridian in the State of Nebraska. Executed by James L. Slocum Deputy Surveyor under joint Contract No 63 dated June 29th 1872 wherein James L. Slocum David V. Stephenson and Geo. L Slocum are joint Contractors, in the Month of 1872 having been critically examined, the necessary corrections and Explanations made, the said Field Notes and Surveys they describe are hereby approved

E. E. Cunningham
Surveyor General

# General Land Office • Original Field Notes

## Book Number

# 576

---

The images in this file are photographs of the notes of the original surveys of the State of Nebraska on file in the Office of the Nebraska State Surveyor located in Lincoln, Nebraska.

The original surveys in Nebraska began in the mid 1850's and were completed in the mid 1880's. The Nebraska office of the Surveyor General was closed June 30, 1886.