General Land Office • Original Field Notes

Book Number

577

The images in this file are photographs of the notes of the original surveys of the State of Nebraska on file in the Office of the Nebraska State Surveyor located in Lincoln, Nebraska.

The original surveys in Nebraska began in the mid 1850's and were completed in the mid 1880's. The Nebraska office of the Surveyor General was closed June 30, 1886.

Town 9 N. Ranges 35 W.

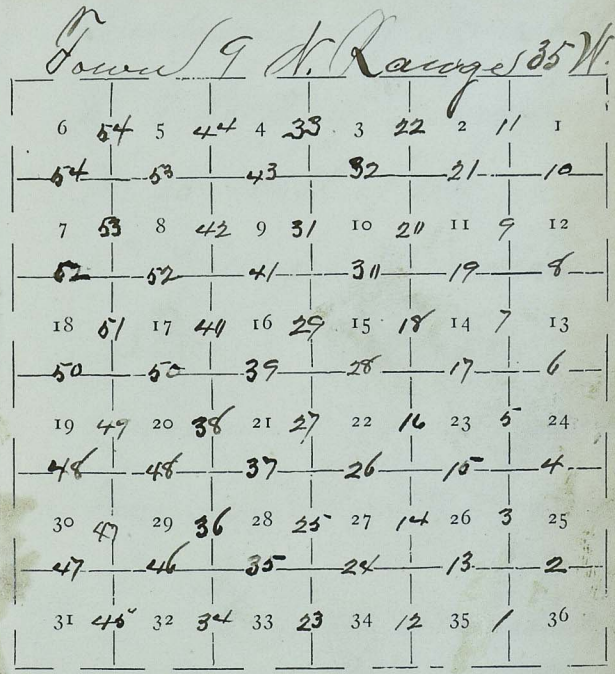

Contract No 44

Subdivision of Township
No 9 North of Range
No 35 West of the
6th Principal Meridian
State of Nebraska

Commenced July 1st 10 1871

Finished July 3rd 1871

By [illegible]am E. Daugherty
[illegible]puty Surveyor

T. 9 N 12 N
R. 35 W

Names of Assistants

Henry Hessel
Frank McDaughety } Chainmen

Elijah Bennett } Monumenter
Henry Lear } Flagman

To determine the proper adjustment of my compass for subdividing this Township I commence at the corn of Townships 9 North Ranges No 34 and 35 West of the 6th Principal Meridian and run thence North along the East boundary of Sec 36
variation 13° 30' East

39.97 To a point 6 links East of 1/4 Sec cor
79.98 To a point 15 links East of corn to sections 25 and 36

To retrace this line or run parallel thereto my compass must be adjusted to a variation of 13° 36' E
Subdivisions Commenced
July 1st 1871

From the corner of Sections ~~1 2~~ 35 and 36 I run

Township No 9 North

North between Sections
35 & 36
Variation 13° 30' East

40.00 Set chared post in mound of Earth with pits as per instructions for
1/4 Section corner

80.00 Set chared post in mound of Earth with pits as per instructions for corner to sections 25 26
35 and 36
Land rolling
Soil 2nd Rate

Range No 35 West 6th Meridian

East on a random line between Sections 25 & 36
Variation 13° 30' East

40.00 Set a post for temporary 1/4 sec corner

80.12 Intersect East boundary of Township 19 links south of corner to sections 25 and 36 from which corner I run S 89° 52' W on a true line between Sections 25 and 36
Variation 13° 30' East

40.04 Set chared post in mound of Earth with pits as per instructions for
1/4 Section corner

80.12 The corner of sections
25 26 35 and 36
Land rolling
Soil 2nd Rate

Township No 9 North

North between Sections
25 & 26
Variation 13° 30' East

40.00 Set chared post in mound of Earth with pits as per instructions for 1/4 Section corner

80.00 Set chared post in mound of Earth with pits as per instructions for Corner to sections 23 24 25 and 26

Land rolling
Soil 2nd Rate

Range No 35 West 6th Meridian

East on a random line between Sections 24 & 25
Variation 13° 20' East

40.00 Set a post for temporary 1/4 sec corner

80.00 Intersect East boundary of Township 21 links South of corner to sections 24 and 25 from which corner I run S 89° 51' W on a true line between Sections 24 and 25
Variation 13° 20' East

40.00 Set chared post in mound of Earth with pits as per instructions for 1/4 Section corner

80.00 ~~Set chare~~ The corner of sections 23 24 25 and 26

Land rolling
Soil 2nd Rate

Township No 9 North

North between Sections
23 & 24
Variation 13° 30' East

40,00 Set chain post in mound of Earth with pits as per instructions for 1/4 Section corner

80,00 Set chain post in mound of Earth with pits as per instructions for corner to sections 13 14 23 and 24
Land rolling
Soil 2d Rate

Range No 33 West 6th Meridian

East on a Random line between Sections 13 & 24
Variation 13° 30' East

40,00 Set a post for Temporary 1/4 Sec corner

80,30 Intersect East boundary of Township at corner of Sections 13 and 24 from which corner a tree bears on a line between Sections 13 and 24
Variation 13° 30' East

40,13 Set chain post in mound of Earth with pits as per instructions for 1/4 Section corner

80,30 The corner of sections 13 14 23 and 24
Land rolling
Soil 2d Rate

Township No 9 North

North between Sections
13 & 14
Variation 13° 20' East

40.00 Set chain post in mound of Earth with pits as per instructions for 1/4 Section corner

80.00 Set chain post in mound of Earth with pits as per instructions for corner to sections 11 12 13 and 14
Land rolling
Soil 2d Rate

Range No 35 East 6th Meridian

East on a random line between Sections 12 & 13
Variation 13° 30' East

40.00 Set a post for temporary 1/4 sec corner

80.12 Intersect East boundary of Township 31 links North of corner to Sections 12 and 13 from which corner a line N 89° 47' W on a true line between Sections 12 and 13
Variation 13° 30' East

40.06 Set chain post in mound of Earth with pits as per instructions for 1/4 Section corner

80.12 The corner of sections 11 12 13 and 14
Land rolling
Soil 2d Rate

Township No 9 North

North between Sections
11 & 12
Variation 13° 15' East

40.00 Set chased post in mound of Earth with pits as per instructions for 1/4 Section corner

80.00 Set chased post in mound of Earth with pits as per instructions for corner to sections 1 2 11 & 12
Land rolling
Soil 2nd Rate

Range No 35 West 6th Meridian

East on a random line between Sections 1 & 12
Variation 13° 15' East

40.00 Set a post for temporary 1/4 sec corner

80.04 Intersect East boundary of Township 14 links North of post corner to sections 1 and 12 from which corner I now N 89° 54' W on a true line between sections 1 and 12
Variation 13° 15' East

40.03 Set chased post in mound of Earth with pits as per instructions for 1/4 Section corner

80.04 The corner of sections 1 2 11 and 12
Land rolling
Soil 2nd Rate

Township No 9 North

North on a Random line between Sections 1 & 2

Variation 13° 15' East

40.00 Set a post for temporary 1/4 sec corner

80.16 Intersect North boundary of Township 21 links west of corner to sections 1 and 2 from which corner I run S 9' W on a true line between sections 1 and 2

Variation 13° 15' East

40.16 Set chara post in mound of Earth with pits as per instructions for 1/4 Section corner

80.16 The corner of sections 1 2 11 and 12

Land wlhing

Soil 2 Rate

July 1st 1871

Range No 35 West 6th Meridian

North between Sections 34 and 35

Variation 13° 15' East

40.00 Set chara post in mound of Earth with pits as per instructions for 1/4 Section corner

80.00 Set chara post in mound of Earth with pits as per instructions for corner to sections 26 27 34 and 35

Land wlhing

Soil 2 Rate

Township No 9 North

East on a Random line between Sections 26 & 35

Variation 13° 15' East

40.00 Set a post for temporary 1/4 sec cor

80.00 ~~Intersect~~ North and South line 18 links North of corner to sections 25 26 35 and 36 from which corner I run N 89° 52' W on a true line between sections 26 & 35

Variation 13° 15' East

40.00 Set charred post in mound of Earth with pits as per instructions for 1/4 section corner

80.00 Set ~~charred~~ corner to sections 26 27 34 and 35

Land rolling

Soil 2d Rate

Range No 35 West 6th Meridian

North between Sections 26 & 27

Variation 13° 15' East

~~40.00~~ Set ~~a post for temporary~~ 1/4 sec cor

~~80.00~~ Intersect North and South line 18 links North of corner to sections ~~25 26 35 and 36~~ from ~~which corner I run~~ ~~N 89° 52' W on a true line between sections 26 and 27~~

~~Variation 13° 15' East~~

40.00 Set charred post in mound of Earth with pits as per instructions for 1/4 Section corner

80.00 Set charred post in mound of Earth with pits as per instructions for corner to sections 22 23 26 and 27

Land rolling

Soil 2d Rate

Township No 9 North

East on a Random line between Sections 23 & 26

Variation 13° 15' East

40.00 Set a post for temporary 1/4 sec corner

79.84 Intersect North and South line 19 links North of corner to sections 23 24 25 and 26 from which corner I now N 89° 58' W on a true line between sections 23 and 26

Variation 13° 15' East

39.92 Set chained post in mound of Earth with pits as per instructions for 1/4 Section corner

79.84 The corner of sections 22 23 26 and 27

Land rolling

Soil 2nd Rate

Range No 35 West 6th Meridian

North between Sections 22 & 23

Variation 13° 20' East

40.00 Set chained post in mound of Earth with pits as per instructions for 1/4 Section corner

80.00 Set chained post in mound of Earth with pits as per instructions for corner to sections 14 15 22 and 23

Land rolling

Soil 2nd Rate

Township No 9 North

East on a Random line between Sections 14 & 23

Variation 13° 10' East

40.00 Set a post for Temp corner 1/4 sec cor
80.16 Intersect North and South line 24 links North of corner to sections 13 14 23 & 24 from which corner a mound N 89° 50' W on a true line between sections 14 and 23

Variation 13° 10' East

40.08 Set chard post mi mound of Earth with pits as per instructions for 1/4 Section corner
80.16 The corner of sections 14 15 22 and 23
Land working
Soil 2nd Rate

Range No 35 West 6th Meridian

North between Sections 14 & 15

Variation 13° 15' East

40.00 Set chard post mi mound of Earth with pits as per instructions for 1/4 Section corner
80.00 Set chard post mi mound of Earth with pits as per instructions for 1/4 Sec corner
corner to sections 10 11 14 and 15
Land working
Soil 2nd Rate

Township No 9 North

East on a Random line
between Sections 11 & 14
Variation 13° East

40.00 Set a post for temporary 1/4 Sec cor
80.10 Intersect North and South line 21
links South of corner to sections
11 12 13 and 14 from which corner
I run S 89° 51' W on a true line
between sections 11 and 14
Variation 13° East
40.05 Set Stone post mi mound of Earth
with pits as per instructions for
1/4 Section corner
80.10 The corner of sections
10 11 14 and 15
Land rolling
Soil 2nd Rate

Range No 33 East 6th Meridian

North between Sections
10 & 11
Variation 13° 15 East
40.00 Set stone post mi mound of Earth
with pits as per instructions for
1/4 Section corner
80.00 Set stone post mi mound of
Earth with pits as per
instructions for corner to sections
2 3 10 and 11
Land rolling
Soil 2nd Rate

Township No 9 North Range No 35 West 6th Meridian

East on a Random line
between Sections 2 & 11
Variation 13° 15' East

40.00 Set a post for Temporary 1/4 sec corn
79.98 Intersect North and South line 30 links
South of corner to sections 1 2 11 & 12
from which corner I run
S 89° 47' W on a true line
between Sections 2 and 11
Variation 13° 15' East
39.99 Set stone post in mound of
Earth with pits as per
instructions for 1/4 Sec corn
79.98 The corner of Sections
2 3 10 and 11
Land wlling
Sol 2nd Rate

North on a Random line between
Sections 2 & 3
Variation 13° 10' East

40.00 Set a post for Temporary 1/4 sec corn
79.90 intersect North boundary of Township
23 links west of corner to sections
2 and 3 from which corner I run
S 10' W on a true line between
Sections 2 and 3
Variation 13° 10' East
39.90 Set stone post in mound of Earth
with pits as per instructions
for 1/4 Section corner
79.98 The corner of sections
2 3 10 and 11
Land wlling
Sol 2nd Rate

Township No 9 North Range No 35 West 6th Meridian

*

North between Sections
33 & 34
Variation 13° 15' East

40.00 Set chard post in mound of Earth with pits as per instructions for 1/4 Section corner

80.00 Set chard post in mound of Earth with pits as per instructions for corner to sections
27 28 33 and 34
Land rolling
Soil 2d Rate

East on a Random line between Sections 27 & 34
Variation 13° 15' East

40.00 Set post for temporary 1/4 Sec. Cor.

79.92 Intersect North and South line 14 links South of corner to sections 26 27 33 and 34 from which corner I mile S 89° 54' W on a true line between sections
27 and 34
Variation 13° 15' East

39.96 Set chard post in mound of Earth with pits as per instructions for 1/4 Section corner

79.92 The corner of sections
27 28 33 and 34
Land rolling
Soil 2d Rate

July 2nd 1871

Township No 9 North

North between Sections 27 & 28

Variation 13° 15' East

40.00 Set chaus post in mound of Earth with pits as per instructions for 1/4 Section corner

80.00 Set chaus post in mound of Earth with pits as per instructions for corner to Sections 21 22 27 and 28 Land rolling Soil 2d Rate

Range No 35 East 6th Meridian

East on a Random line between Sections 22 & 27

Variation 13° 30' East

40.00 Set a post for Temporary 1/4 Sec corner

80.16 Intersect North and South line 29 links North of corner to sections ~~21 22 27 and 28~~ 22 23 26 and 27 from which corner I run N 89° 48' W on a line between Sections 22 and 27

Variation 13° 30' East

40.08 Set chaus post in mound of Earth with pits as per instructions for 1/4 Section corner

80.16 The corner of sections 21 22 27 and 28 Land rolling Soil 2d Rate

Township No 9 North

North between Sections
21 & 22
Variation 13° 10 East

40.00 Set chaud post in mound of Earth with pits as per instructions for 1/4 Section corner

80.00 Set chaud post in mound of Earth with pits as per instructions for Corner to sections
15 16 21 and 22
Land rolling
Soil 2 Rate

Range No 35 West 6th Meridian

East on a Random line between Sections 15 and 22
Variation 13° East

40.00 Set a post for temporary 1/4 sec corner

80.12 Intersect North and South line 27 links South of corner to sections 14 15 22 & 23 from which corner I now S 89° ~~47'~~ 48' W on a true line between Sections 15 and 22
Variation 13° East

40.06 Set chaud post in mound of Earth with pits as per instructions for 1/4 Section corner

80.12 The corner of sections
15 16 21 and 22
Land rolling
Soil 2 Rate

Township No 9 North

North between Sections
15 & 16
Variation 13° East

4000 Set chased post in mound of Earth with pits as per instructions for 1/4 Section corner

8000 Set chased post in mound of Earth with pits as per instructions for corner to sections
9 10 15 and 16
Land rolling
Soil 2nd Rate

Range No 35 West 6th Meridian

East on a random line between Sections 10 & 15
Variation 13° East

4000 Set a post for temporary 1/4 sec corner

8000 Intersect North and South line 29 links South of corner to sections 10 11 14 and 15 from which corner I run S 89° ~~43~~ 47 W on a true line between Sections 10 and 15
Variation 13° East

4000 Set chased post in mound of Earth with pits as per instructions for 1/4 Section corner

8000 The corner of sections
9 10 15 and 16
Land rolling
Soil 2nd Rate

Township No 9 North

North between Sections 9 & 10

Variation 13° East

40.00 Set chaned post in mound of Earth with pits as per instructions for 1/4 Section corner

80.00 Set chaned post in mound of Earth with pits as per instructions for corner to sections 3 4 9 and 10

Land rolling

Sol 2nd Rate

Range No 35 East 6th Meridian

East and Random line between Sections 3 & 10

Variation 13° East

40.00 Set a post for temporary 1/4 sec cor

81.22 Intersected North and South line 14 links North of corner to sections 2 3 10 and 11 from which corner bears N 89° 54' W on a line between sections 3 and 10

Variation 13° East

40.11 Set chaned post in mound of Earth with pits as per instructions for 1/4 Section corner

80.22 The corner of sections 3 4 9 and 10

Land rolling

Sol 2nd Rate

Township No 9 North

North on a Random line between Sections 3 & 4

Variation 13° East

4000 Set a post for temporary 1/4 sec cem

8040 Intersect North boundary of Township 31 links East of cem to sections 3 and 4 from which cem I run S 13° E on a true line between sections 3 and 4

Variation 13° East

4040 Set chaud post in mound of Earth with pits as per instruction for 1/4 Section cemer

8040 The cem of sections 3 4 9 and 10

Land rolling

Soil 2 Rate

Range No 35 West 6th Meridian

North between Sections 32 & 33

Variation 13° East

4000 Set chaud post in mound of Earth with pits as per instructions for 1/4 Section cemer

8000 Set chaud post in mound of Earth with pits as per instructions for cem to sections 28 29 32 and 33

Land rolling

Soil 2 Rate

Township No 9 North

East on a random line between Sections 28 & 33

Variation 13° East

4000 Set a post for temporary 1/4 sec cor

7984 Intersect North and South line 12 links South of corner to sections 27 28 33 and 34 from which corner I mid S 89° 53' W on a true line between Sections 28 and 33

Variation 13° East

3992 Set chared post in mound of Earth with pits as per instructions for 1/4 Section corner

7984 The corner of sections 28 29 32 and 33

Land rolling

Soil 2nd Rate

Range No 35 West 6th Meridian

North between Sections 28 & 29

Variation 13° East

4000 Set chared post in mound of Earth with pits as per instructions for 1/4 Section corner

8000 Set chared post in mound of Earth with pits as per instructions for corner to Sections 20 21 28 & 29

Land rolling

Soil 2nd Rate

Township No 9 North

East on a Random line between Sections 21 & 28

Variation 13° 5' East

40.00 Set a post for temporary 1/4 sec cor

80.20 Intersect North and South line 16 links South of corner to sections 21 22 27 and 28 from which cor I mix S 89° 53' W on a true line between sections 21 and 28

Variation 13° 5' East

40.10 Set chaud post in mound of Earth with pits as per instructions for 1/4 Section corner

80.20 The corner of sections 20 21 28 and 29

Land rolling

Soil 2nd Rate

Range No 35 West 6th Meridian

North between Sections 20 & 21

Variation 13° 10' East

40.00 Set chaud post in mound of Earth with pits as per instructions for 1/4 Section corner

80.00 Set chaud post in mound of Earth with pits as per instructions for corner to sections 16 17 20 and 21

Land rolling

Soil 2nd Rate

Township No 9 North Range No 35 West 6th Meridian

East on a Random lines between Sections 16 & 21

Variation 13° 10' East

40.00 Set a post for Temporary 1/4 Sec cor
80.04 Intersect North and South line 25 links North of corner to Sections 15 16 21 and 22 from which corner I run N 89° 49' W on a true line between Sections 16 and 21

Variation 13° 0' East

40.02 Set chas post mr mound of Earth with pits as per instructions for 1/4 Section corner
80.04 The corner of Sections 16 17 20 and 21
Land rolling
Soil 2d Rate

July 3rd 1871

North between Sections 16 & 17

Variation 13 1/2° East

40.00 Set chas post mr mound of Earth with pits as per instructions for 1/4 Sec corner
80.00 Set chas post mr mound of Earth with pits as per instructions for corner to Sections 8 9 16 and 17
Land rolling
Soil 2d Rate

Township No 9 North

East on a Random line between Sections 9 & 16

Variation 13° East

4000 Set a post for temporary 1/4 sec cor

8028 Intersect North and South line 10 links North of corner to sections 9 10 15 and 16 from which corner run N 89° 56 W on a true line between Sections 9 and 16

Variation 13° East

4014 Set chard post in mound of Earth with pits as per instructions for 1/4 Section corner

8028 The corner of sections 8 9 16 and 17

Land gently rolling

Soil 2nd Rate

Range No. 35 West 6th Meridian

*

North between Sections 8 & 9

Variation 13° East

4000 Set chard post in mound of Earth with pits as per instructions for 1/4 Section corner

8000 Set chard post in mound of Earth with pits as per instructions for corner to sections 4 5 8 and 9

Land rolling

Soil 2nd Rate

Township No 9 North

East on a random line between
Sections 4 and 9
Variation 13° East

40.00 Set a post for Temporary 1/4 sec corn
80.10 Intersect North and south line ~~between~~
~~Sections 3 4 9 and 10~~ from which
~~12 links~~ North of corner to sections
3 4 9 and 10 from which corn
bears N 89° 55' W on a true line
between sections 4 and 9
Variation 13° East
40.05 Set chaus post in mound of Earth
with pits as per instructions for
1/4 Section corn
80.10 The corn of sections
4 5 8 and 9
Land rolling
Soil 2nd Rate

Range No. 35 West 6th Meridian

North on a Random line between
Sections 4 & 5
Variation 13° East
40.00 Set chaus post in mound of Earth
with pits as per instructions for
1/4 Section corn
~~80.00~~ Set chaus post in
40.00 set a post for temporary 1/4 sec corn
79.80 Intersect North boundary of Township
at corn of sections 4 and 5 from which
corn ~~8 links~~ South on a true line
between sections 4 and 5
Variation 13° East
39.80 Set chaus post in mound of Earth
with pits as per instructions for
1/4 Section corn
79.80 The corn of sections
4 5 8 and 9
Land rolling
Soil 2nd Rate

Township No 9 North

North between Sections 31 & 32

Variation 13° East

40.00 Set chard post in mound of Earth with pits as per instruction for 1/4 Sec corn

80.00 Set chard post in mound of Earth with pits as per instructions for corn of Section 29 30 31 and 32

Land rolling

Soil 2d Rate

Range No 35 West 6th Meridian

East on a Random line between Sections 29 & 32

Variation 13° East

40.00 Set a Temporary 1/4 Sec corn

80.18 Intersect North and South line 14 links South of corn on Sections 28 29 32 and 33 from which corn I run S 89° 54' W on a true line between Sections 29 and 32

Variation 13° East

40.09 Set chard post in mound of Earth with pits as per instructions for 1/4 Section corn

80.18 The corn of Sections 29 30 31 and 32

Land rolling

Soil 2d Rate

Township No. 9 North

West on a Random line between Sections 30 & 31

Variation 13° East

4000 Set a post for temporary 1/4 sec corner

79.88 Intersect West boundary of Township 12 links North of corner to sections 30 and 31 from which corner I run N 89° 55' E on a true line between sections 30 and 31

Variation 13° East

39.88 Set chained post in mound of Earth with pits as per instructions for 1/4 Section corner

79.88 The corner of sections 29 30 31 & 32

Land rolling Soil 2d Rate

July 4th 1871

North between Sections 29 & 30

Variation 13° East

4000 Set chained post in mound of Earth with pits as per instructions for 1/4 Sec corner

8000 Set chained post in mound of Earth with pits as per instructions for corner to sec 19 20 29 & 30 Surface rolling

Soil 2d Rate

Range No. 35 West 6th Meridian

East on Random line between Sections 20 & 29

Variation 13° 5' East

4000 Set a post for temporary 1/4 sec corner

80.06 Intersect North and South line 16 links North of corner to sections 20 21 28 and 29 from which corner I run N 89° 53' ~~links~~ W on a true line between Sections 20 and 29

Variation 13° 5' East

40.03 Set chained post in mound of Earth with pits as per instructions for 1/4 Section corner

~~80.06~~ 80.06 The corner of sections 19 20 29 and 30

Land high rolling Prairie

Soil 2d Rate

West on a true line between Sections 19 and 30

Variation 13° East

4000 Set a post for temporary 1/4 sec corner

80.11 Intersect West boundary of Township

Township No 9 North

~~East on a Random line between Sections 20 & 29~~

~~Variation~~

18 links South of corner to sections 19 and 30 from which corner I run S 89° ~~56'~~ 52' E. on a true line between Sections 19 and 30

Variation 13° East

40.11 Set chaud post in mound of Earth with pits as per instructions for 1/4 Section corner

80.11 The corner of sections 19 20 29 and 30

Land rolling soil 2° Rate

North between sections 19 and 20

Variation 13° East

40.00 Set chaud post in mound of Earth with pits as per instructions for 1/4 sec corn

80.00 Set chaud post in mound of Earth with pits as per instructions for corner to Sections 17 18 19 and 20

Land rolling soil 2° Rate

Range No 35 West 6th Meridian

East on a random line between Sections ~~19 & 30~~ 17 and 20

Variation 12° 55' East

40.00 Set a post for temporary 1/4 sec corn

80.14 Intersect North and South line 34 links South of corner to Sections 16 17 20 and 21 from which corner I run S 89° 45' W on a true line between sections 17 and 20

Variation 12° 55' East

40.07 Set chaud post in mound of Earth with pits as per instructions for 1/4 Section corner

80.14 The corner of sections 17 18 19 and 20

Land rolling soil 2° Rate

West on a random line between Sections 18 and 19

Variation 12° 50' East

40.00 Set temporary 1/4 sec corner

80.39 Intersect West boundary of Township 45 links North of corner to Sections 18 & 19

Township No 9 North

~~North between Sections~~
~~19 & 20~~
~~Variation~~

From which corner I run S 89° 41' E on a true line between sections 18 and 19 { Variation 12° 50' East

40.39 Set chared post in mound of Earth with pits as per instructions for 1/4 Section corner

80.39 The corner of sections 17 18 19 and 20
Land rolling Soil 2 Rate

North between sections 17 and 18
Variation 13° East

4000 Set chared post in mound of Earth with pits as per instructions for 1/4 Section corner

8000 Set chared post in mound of Earth with pits as per instructions for corner to sections 7 8 17 and 18
Land rolling soil 2 Rate

Range No 35 West 6th Meridian

East on a random line between Sections ~~17 & 20~~ 8 and 17
Variation 13° 10' East

4000 Set a post for temporary 1/4 sec corner

8014 Intersect North and South line 20 links North of corner to sections 8 9 16 and 17 from which corner I run S 89° 51' W on a true line between sections 8 & 17
Variation 8 and 17

40.07 Set chared post in mound of Earth with pits as per instructions for 1/4 Section corner

8014 The corner of sections 7, 8, 17 & 18
Land rolling soil 2 Rate

West on a random line between Sections 7 and 18
Variation 13° 10' East

4000 Set a post for temporary 1/4 sec corner

79.92 Intersect West boundary of Township 23 links North of corner to sections 7 and 18 from which corner I run N 89° 40' E on a true line between

Township No 9 North

Sections 7 and 18 L Variation 13° 10 East

3992 Set chased post in mound of Earth with pits as per instructions for 1/4 section corner

7992 The corner of sections 7 8 17 & 18

Land rolling soil 2nd Rate (Sandy)

North between Sections 7 and 8

Variation 13° 10' E

4000 Set chased post in mound of Earth with pits as per instructions for 1/4 section corner

8000 Set chased post in mound of Earth with pits as per instructions for corner to sections 5 6 7 & 8

Land rolling soil 2nd Rate

East on a random line between Sec 5 & 8

Variation 13° East

4000 Set a post for temporary 1/4 sec corner

8024 Intersect North and South line 18 links North of corner to sections 4, 5, 8 and 9 from which corner I run N 89° 52' W on a true line bet Sections 5 and 8 L Variation 13° East

4012 Set chased post in mound of Earth with pits as per instructions for 1/4 section corner

8024 The corner of sections 5 6 7 and 8

Land High rolling soil 2nd Rate

Range No 35 West 6th Meridian

West on a random line between Sections 6 & 7

Variation 13° East

4000 Set a post for temporary 1/4 sec corner

7976 Intersect West boundary of Township 15 links North of corner to sections 6 & 7 from which corner I run N 89° 54' E on a true line between sections 6 and 7

Variation 13° East

3976 Set chased post in mound as per instructions for 1/4 sec corner

7976 The corner of sections 5 6 7 & 8

Land High rolling soil 2nd Rate

North on a Random line between sec 5 & 6

Variation 13° East

4000 Set temporary 1/4 sec corner

7978 Intersect North boundary of Township 16 links west of corner to sec 5 & 6 from which corner I run S 7' W on true line bet Sections 5 & 6 L Variation 13° East

3978 Set chased post in mound of Earth with pits as per instructions for 1/4 sec corner

7978 The corner of sections 5 6 7 & 8

Land rolling soil 2nd Rate

July 5th 1871

General Description

The land in this Township is high rolling prairie soil 2nd Rate

List of Names

A list of names of the individuals employed to assist in running measuring or marking the lines & corners described in the foregoing field notes of Township No 9 North of base line of Range No. 35 west of the 6th principal Meridian showing the respective capacities in which they acted.

Henry Heisel Frank M Daugherty
Chainmen
Elijah Bennett* Henry Lear
Mon. dmen

We hereby certify that we assisted William E. Daugherty deputy surveyor in surveying & subdividing township number Nine (9) north of the base line of Range thirty five (35) west of the Sixth (6) principal meridian and that said township has been in all respects to the best of our knowledge & belief well & faithfully surveyed & the boundary monuments planted according to the instructions furnished by the surveyor general.

Henry Heisel } Chainmen
Frank M Daugherty }
Elijah Bennett } Mon. dmen
Henry Lear }

Subscribed and sworn to before me at my office in North Platte Nebraska this 5th day of September 1871

J. B. Park
Notary Public

I, William E. Daugherty deputy surveyor do solemly swear that in pursuance of a joint contract ~~with~~ where in Willy E. Daugherty & Martin B. Cutter are joint contractors with E. E. Cunningham surveyor of the public lands of the United States in the State of Nebraska bearing date the 26 day of May 1871 & ~~in strict conformity to the laws of the United States & the instructions furnished by the said surveyor general, I have faithfully surveyed & subdivided township number Nine (9) north of the base line of Range number thirty five (35) west of the Sixth principal Meridian in the State~~

~~aforesaid & do further solemn-~~

~~ly swear that the foregoing are the true & original field~~ Notes ~~of such Survey.~~

~~Deputy Surveyor~~

I have well and faithfully and truly in my own proper person in strict conformity to the laws of the United States the Surveying Manual and the instructions by the Surveyor General surveyed all those parts or portions of Township No 9 North of Range No 35 West of the 6th Principal Meridian State of Nebraska as are represented in the foregoing field notes as having been surveyed under my directions and I do further solemnly swear that all the corners of said survey have been established and perpetuated in strict accordance with the surveying Manual imprinted instructions and I do further solemnly swear that the foregoing are the true and original field notes of such survey

William E Daugherty
Deputy Surveyor

Subscribed and sworn to before me at my office in the city of Plattsmouth this 12th day of September 1871

A L C Miller Probate Judge

Surveyor Generals Office
Plattsmouth, Nov 25th 1871

The foregoing field Notes of the Survey of the sub division of Township No 9. North base line Range 35 West 6th P.M. in the State of Nebraska Executed by Wm E. Daugherty Deputy Surveyor under Joint Contract No 44. Dated May 26th 1871. in the Month of July 1871

having been critically Examined the Necessary Corrections and Explanations Made the said field Notes and Surveys they describe are hereby approved

E. E. Cunningham
Surveyor General

T 10 N., R 35 W.



Subdivision of Township
No 10 North of Range
No 35 West of the
6th Meridian
State of Nebraska

Commenced July 6th 1871
Finished July 10th 1871

By
William E Daugherty
Deputy Surveyor

Names of Assistants

Henry Heisel
Frank M. Daughety } Chainmen

~~Elijah Bennett~~ } Moundmen
Henry Lear } Flagmen
Oscar P. Milton

To determine the proper adjustment of my compass for subdividing this Township I commence at the corner of Townships 9 and 10 North - Ranges 34 and 35 and run thence North on a blank line along the East boundary of section 36
Variation 13° 20' East

40.07 To a point - 3 links East of quarter - section corner

80.10 To a point - 9 links East of corner to - Sections 25 and 36

To retrace this line or run parallel thereto my compass must be adjusted to a variation of 13° 24' East

Subdivision Commenced July 6th 1871

From the corner of sections 1 2 35 and 36 I run

Township No 10 North Range No 35 East 6th Meridian

North between Sections
35 & 36
Variation 13° 24' East

40.00 Set chain post w/ mound of Earth with pits as per instructions for 1/4 Section corner

80.00 Set chain post w/ mound of Earth with pits as per instructions for corner to sections 25 26 35 & 36
Land rolling Soil 2nd Rate

East on a random line between Sections 25 & 36
Variation 13° East

40.00 Set a post for temporary 1/4 Sec corner

80.18 Intersect East boundary of Township 14 links North of corner to sections 25 & 36 from which corner I run N 89° 54' W on a true line between Sections 25 & 36
Variation 13° East

40.09 Set chain post w/ mound of Earth with pits as per instructions for 1/4 Section corner

80.18 The corner of sections 25 26 35 & 36
Land rolling
Soil 2nd Rate

Township No 10 North

North between Sections
25 & 26
Variation 13° 10' East

40.00 Set chaind post & mound of Earth with pits as per instructions for 1/4 Section corner

80.00 Set chaind post & mound of Earth with pits as per instructions for corner to sections
23 24 25 & 26
Land rolling
Soil 2d Rate

Range No 35 West 6th Meridian

East on a random line between
Sections 24 & 25
Variation 13° East

40.00 Set a post for temporary 1/4 Sec corner

80.10 Intersect East boundary of Township
24 links North of corner to Sections
24 and 25 from which corner I mark
N 89° 30' W on a line line between
Sections 24 and 25
Variation 13° East

40.03 Set chaind post & mound of
Earth with pits as per
instructions for 1/4 Sec corner

80.10 The corner of sections
23 24 25 & 26
Land rolling
Soil 2d Rate

Township No 10 North

North between Sections
23 & 24
Variation 13° 15' East

40.00 Set chaud post in mound of Earth with pits as per instructions for 1/4 Section corner

80.00 Set chaud post in mound of Earth with pits as per instructions for corner to sections
13 14 23 and 24
Land rolling
Soil 2d Rate

Range No 35 West 6th Meridian

East on a random line between Sections 13 & 24
Variation 12° 50' East

40.00 Set a post for temporary 1/4 sec corner

80.16 Intersect ~~North and South~~ East boundary line 32 links south of corner to sections 13 and 24 from which corner I run S 89° 46' W on a true line between Sections 13 and 24
Variation 12° 50' East

40.08 Set chaud post in mound of Earth with pits as per instructions for 1/4 Section corner

80.16 The corner of sections
13 14 23 and 24
Land rolling
Soil 2d Rate

Township No 10 North

North between Sections
13 & 14
Variation 13° 10' East

40.00 Set chain post w mound of Earth
with pits as per instructions
for ¼ Section corner

80.00 Set chain post w mound of
Earth with pits as per instructions
for corner to sections
11, 12, 13 and 14
Land gelling
Sol 2nd Rate

Range No 35 West 6th Meridian

East on a random line between
Sections 12 & 13
Variation 13° 10' East

40.00 Set a post for temporary ¼ sec corner

80.38 Intersect East boundary of Township
28 links South of corner to sections
12 and 13 from which corner a mound
S 89° 48' W on a line between Sections
12 and 13
Variation 13° 10' East

40.19 Set chain post w mound of Earth
with pits as per instructions
for ¼ Section corner

80.38 The corner of sections
11, 12, 13 and 14
Land gelling
Sol 2nd Rate

Township No 10 North

North between Sections
11 & 12
Variation 13' East

4000 Set chained post in mound of Earth with pits as per instructions for 1/4 Section corner

8000 Set chained post in mound of Earth with pits as per instructions for corner to sections
1 2 11 and 12
Land rolling
Soil 2" Rate –

Range No 35 West 6th Meridian

East on a random line between Sections 1 & 12
Variation 13° 25' East

4000 Set a post for temporary 1/4 Sec corner

80.08 Intersect East boundary of Township 46 links North of corner to sections 1 and 12 from which corner I run S 89° 40' W on a true line between sections 1 and 12
Variation 13° 25' East

40.04 Set chained post in mound of Earth with pits as per instructions for 1/4 Section corner

80.08 The corner of sections
1 2 11 and 12
Land rolling
Soil 2" Rate –

Township No 10 North

North between Sections
11 & 12
Variation 13° East
4000 Set a post for temporary 1/4 sec cor
8027 Intersect North boundary of Township
18 links East of corner to section

Range No 35 West 6th Meridian

East on a random line between
Sections 1 & 12
Variation

Township No 10 North

North on a random line between Sections 1 & 2

Variation 13' East

40.00 Set a post for temporary 1/4 sec cem

80 27 Intersect North boundary of Township 18 links East of corner to sections 1 and 2 from which corner I run S 8' E on a true line between Sections 1 and 2

Variation 13' East

40 27 Set chaud post in mound of Earth with pits as per instructions for 1/4 Sec cem

80 27 The corner of sections 1 2 11 and 12

Land rolling

Soil 2 Rate

July 6th 1871

Range No 35 West 6th Meridian

North between Sections 34 & 35

Variation 13' East

40.00 Set chaud post in mound of Earth with pits as per instructions for 1/4 Section corner

80.00 Set chaud post in mound of Earth with pits as per instructions for corner to sections 26 27 34 and 35

Land rolling

Soil 2 Rate

Township No 10 North

East on a random line between Sections 26 & 35

Variation 13° East

4000 Set a post for temporary 1/4 sec cor

7992 Intersect North and South line 26 links South of corner to sections 25 26 35 and 34 from which corner I run S 89° 49' W on a true line between Sections 26 and 35

Variation 13° East

3994 Set chased post in mound of Earth with pits as per instructions for 1/4 Section corner

7992 The corner of sections 26 27 34 and 35

Levied rolling

Soil 2d Rate

Range No 35 West 6th Meridian

North between Sections 26 & 27

Variation 13° 10' East

4000 Set chased post in mound of Earth with pits as per instructions for 1/4 Section corner

8000 Set chased post in mound of Earth with pits as per instructions for corner to sections 22 23 26 and 27

Levied rolling

Soil 2d Rate

Township No 10 North

East on a random line between Sections 23 & 26

Variation 13° 10' East

40.00 set unpost 1/4 sec cor

80.24 Intersect North and South line 18 links South of corner to sections 23 24 25 and 26 from which corner I run S 89° 52' W on a true line between Sections 23 and 26

Variation 13° 10' East

40.12 Set chased post in mound of Earth with pits as per instructions for 1/4 Section corner

80.24 The corner of sections 22 23 26 and 27

Land rolling

Soil 2 Rate

Range No 35 West 6th Meridian

North between Sections 22 & 23

Variation 13° East

40.00 Set chased post in mound of Earth with pits as per instructions for 1/4 Section corner

80.00 Set chased post in mound of Earth with pits as per instructions for corner to sections 14 15 22 and 23

Land rolling

Soil 2 Rate

Township No 10 North

East on a Random line between Sections 14 & 23

Variation 13° 15' East

4000 Set a post for temporary 1/4 sec cor

80.04 Intersect North and south line 15 links North of post corner to sections 13 14 23 and 24 from which corner I and N 89° 54' W on a true line between sections 14 and 23

Variation 13° 15' East

40.02 Set chaud post in mound of Earth with pits as per instructions for 1/4 Section corner

80.04 The corner of sections 14 15 22 and 23

Land rolling

Soil 2nd Rate

Range No 35 West 6th Meridian

North between Sections 14 & 15

Variation 13° 5' East

4000 Set chaud post in mound of Earth with pits as per instructions for 1/4 Section corner

8000 Set chaud post in mound of Earth with pits as per instructions for Corner to sections 10 11 14 and 15

Land rolling

Soil 2nd Rate

Township No 10 North

East on a random line between Sections 11 & 14

Variation 13° E

4000 Set a post for temporary 1/4 sec corner

80,30 Intersect North and South line 18 links South of corner to sections 11 12 13 and 14 from which corner to ~~sections~~ I run S 89° 52' W on a true line between sections 11 and 14

Variation 13° East

40 ~~30~~ 15 Set chaud post in mound of Earth with pits as per instructions for 1/4 Section corner

80 30 The corner of sections 10 11 14 and 15

Land rolling

Soil 2nd Rate

Range No 35 West 6th Meridian

North between Sections 10 & 11

Variation 13° East

4000 Set chaud post in mound of Earth with pits as per instructions for 1/4 Section corner

80,00 Set chaud post in mound of Earth with pits as per instructions for corner to sections 2, 3, 10 and 11

Land rolling

Soil 2nd Rate

Township No 10 North

East on a random line between
Sections 2 & 11
Variation 13° 10' East
40.00 Set a post for temporary 1/4 sec cor
80.12 Intersect North and South line 10
links North of post corner to sections
1 2 11 and 12 from which
corner I run N 89° 56' W on a true
line between sections 2 and 11
Variation 13° 10' East
40.06 Set chared post in mound of Earth
with pits as per instructions for
1/4 Section corner
80.12 The corner to sections
2 3 10 & 11
Land rolling
Soil 2nd Rate

Range No 35 West 6th Meridian

North on a random line between
Sections 2 & 3
Variation 13° 10 East
40.00 Set a temporary 1/4 sec corner
80.59 Intersect North boundary of Township
17 links west of corner to sections
2 and 3 from which corner I run
S 7' W on a true line between
Sections 2 and 3
Variation 13° 10' East
40.59 Set chared post in mound of
Earth with pits as per
instructions for 1/4 Section corner
80.59 The corner of sections
2 3 10 and 11
Land rolling
Soil 2nd Rate

Township No 10 North

North between Sections
33 & 34
Variation 13° East

40.00 Set chand post in mound of Earth with pits as per instructions for ¼ Section corner

80.00 Set chand post in mound of Earth with pits as per instructions for corner to sections 27 28 33 and 34

Sand rolling
Sol 2 Rate

Range No 35 West 6th Meridian

East on a random line between Sections 27 & 34
Variation 13° East

40.00 Set a post for temporary ¼ Sec corner

80.14 Intersected North and South line 20 links South of corner to sections 26 27 34 and 35 from which corner I run S 89° 51' W on a true line between Sections 27 and 34
Variation 13° East

40.07 Set chand post in mound of Earth with pits as per instructions for ¼ Section corner

80.14 The corner of sections 27 28 33 and 34

Sand rolling
Sol 2 Rate
July 7th 1871

Township No 10 North

North between Sections
27 & 28
Variation 13° East

4000 Set chased post in mound of Earth with pits as per instructions for 1/4 sec cor

8000 Set chased post in mound of Earth with pits as per instructions for corner to sections
21 22 27 and 28
Land rolling
Soil 2d Rate

Range No 35 West 6th Meridian

East on a random line between Sections 22 & 27
Variation 13° 10' East

4000 Set a post for temporary 1/4 sec corner

7980 Intersect North and South line 14 links South of corner to sections 21 22 27 and 28 from which corner I run S 89° 54' W on a true line between sections 22 and 27
Variation 13° 10' East

3990 Set chased post in mound of Earth with pits as per instructions for 1/4 Section corner

7980 The corner of sections
21 22 27 and 28
Land rolling
Soil 2d Rate

Township No 10 North Range No 35 West 6th Meridian

North between Sections
21 & 22
Variation 13° 15' East

40.00 Set Chas Post w mound of Earth with Pits as per instructions for 1/4 Section corner

80.00 Set Chas Post w mound of Earth with Pits as per instructions for corner to sections 15 16 21 and 22
Land rolling
Sol 2nd Rate

East on a random line between Sections 15 & 22
Variation 13° 15' East

40.00 Set a Post for Temporary 1/4 sec corner

80.26 Intersect North and South line 12 links South of corner to sections 14 15 22 and 23 from which corner a tree bears S 89° 15' W on a true line between Sections 15 and 22
Variation 13° 15' East

40.13 Set Chas Post w mound of Earth with Pits as per instructions for 1/4 Section corner

80.26 The corner of Sections 15 16 21 and 22
Land rolling
Sol 2nd Rate

Township No 10 North

North between Sections
15 & 16
Variation 13° 10' East

4.00 Set ~~temporary 1/4 Section corner~~
chased post in mound of Earth with
pits as per instructions for 1/4
Section corner

8.00 Set chased post in mound of Earth
with pits as per instructions
for corner to sections
9 10 15 and 16
Land rolling
Soil 2nd Rate

Range No 35 West 6th Meridian

East on a random line between
Sections 10 & 15
Variation 13° 10' East

4.00 Set a post for temporary 1/4 sec corner

80.12 Intersect North and South line 41 links
South of post corner to sections
10 11 14 and 15 from which
corner I now S 89° ~~43'~~ 43' W on a
true line between sections 10 and 15
Variation 13° 10' East

40.04 Set chased post in mound of Earth
with pits as per instructions for
1/4 Section corner

80.12 The corner of sections
9 10 15 and 16
Land rolling
Soil 2nd Rate

Township No 10 North

North between Sections
9 & 10
Variation 13° 10' East

4000 Set chased post in mound of Earth with pits as per instructions for 1/4 Section corner

8000 Set chased post in mound of Earth with pits as per instructions for corner to sections
3 4 9 and 10
Land wlling
Soil 2d Rate

Range No 35 West 6th Meridian

East on a random line between Sections 3 & 10
Variation 13° 30' East

4000 Set a post for temporary 1/4 sec corner

8000 Intersect North and South line 29 links North of corner to sections ~~3 and 10~~
2 3 10 & 11 from which corner I run N 89° 48' W on a true line between sections 3 and 10
Variation 13° 30' East

4000 Set chased post in mound of Earth with pits as per instructions for 1/4 Section corner

8000 The corner of sections
3 4 9 and 10
Land wlling
Soil 2d Rate

Township No. 15 North

North on a random line between Sections 3 & 4

Variation 13° 10' East

40.00 Set a post for temporary 1/4 Sec cor

80.65 Intersect North bdry of Township 8 links East of corner of Sections 3 and 4 from which corner I saw S 3° E on a true line between Sections 3 and 4

Variation 13° 10' East

40.65 Set chas post w/ mound of Earth with pits as per instructions for 1/4 Section corner

80.65 The corner of sections 3 4 9 and 10

Land rolling

Sol 2d Rate

Range No. 35 East 6th Meridian

North between Sections 32 & 33

Variation 13° East

40.00 Set chas post w/ mound of Earth with pits as per instructions for 1/4 Section corner

80.00 Set chas post w/ mound of Earth with pits as per instructions for corner to sections 28 29 32 and 33

Land rolling

Sol 2d Rate

Township No 10 North

East on a random line between Sections 28 & 33

Variation 13° East

4000 Set a post for temporary 1/4 Sec Cem

80.22 Intersect North and South line 27 links South of post cemer to sections 27 28 33 and 34 from which cemer I run S 89° ~~49'~~ 48' W on a true line between sections 28 and 33

Variation 13° East

4011 Set chared post in mound of Earth with pits as per instructions for 1/4 Section cemer

8022 The cemer of sections 28 29 32 and 33

Land rolling

Soil 2° Rate

Range No 35 West 6th Meridian

North between Sections 28 & 29

Variation 13° East

4000 Set chared post in mound of Earth with pits as per instructions for 1/4 Section cemer

8000 Set chared post in mound of Earth with pits as per instructions for cemer to sections 20 21 28 and 29

Land rolling

Soil 2° Rate

Township No 10 North

East on a random line between Sections 21 & 28

Variation 13° 10' East

40.00 Set a post for temporary 1/4 sec cerner

80.14 Intersect North and South line 9 links South of cerner to sections 21 22 27 and 28 from which cerner I now S 89° 56' W on a true line between Sections 21 and 28

Variation 13° 10' East

40.07 Set chaned post in mound of Earth with pits as per instructions for 1/4 Section cerner

80.14 The cerner of sections 20 21 28 and 29

Land rolling

Soil 2d Rate

July 8th 1871

Range No 35 West 6th Meridian

North between Sections 20 & 21

Variation 13° East

40.00 Set chaned post in mound of Earth with pits as per instructions for 1/4 Section cerner

80.00 Set chaned post in mound of Earth with pits as per instructions for cerner to sections 16 17 20 and 21

Land rolling

Soil 2d Rate

Township No 10 North

East on a random line between Sections 16 & 21
Variation 13° 10 East
4000 Set a post for temporary 1/4 Sec cor
7990 Intersect North and South line 25 links South of post corner to sections 15 16 21 and 22 from which corner I now S 89° 49' W on a true line between Sections 16 and 21
Variation 13° 10' East
3995 Set chared post in mound of Earth with pits as per instructions for 1/4 Section corner
7990 The corner of sections 16 17 20 and 21
Land wlhing
Soil 2d Rate

Range No 35 West 6th Meridian

North between Sections 16 & 17
Variation 13° 10' East
4000 Set chared post in mound of Earth with pits as per instructions for 1/4 Section corner
8000 Set chared post in mound of Earth with pits as per instructions for corner to sections 8 9 16 and 17
Land wlhing
Soil 2d Rate

Township No 10 North

East on a random line between Sections 9 & 16

Variation 13° 10' East

40.00 Set a post for temporary 1/4 sec cor

80.30 Intersect North and South line 12 links North of corner to sections 9 10 15 & 16 from which corner I run N 89° 55' W on a true line between sections 9 & 14

Variation 13° 10' East

40.15 Set chased post in mound of Earth with pits as per instructions for 1/4 Section corner

80.30 The corner of sections 8 9 16 and 17

Land rolling

Soil 2nd Rate

Range No 35 West 6th Meridian

North between Sections 8 & 9

Variation 13° 5' East

40.00 Set chased post in mound of Earth with pits as per instructions for 1/4 Section corner

80.00 Set chased post in mound of Earth with pits as per instructions for corner to sections 4 5 8 and 9

Land rolling

Soil 2nd Rate

Township No 10 North

East on a random line between Sections 4 & 9

Variation 13° 5' East

40.00 Set a post for temporary 1/4 Sec Corner

80.16 Intersect North and South line 10 links North of corner to sections 3 4 9 and 10 from which corner I run N 89° 56' W on a true line between Sections 4 and 9

Variation 13° 5' East

40.08 Set chased post in mound of Earth with pits as per instructions for 1/4 Section corner

80.16 The corner of sections 4 5 8 and 9 ~~3 4 9 and 10~~

Land rolling

Soil 2 Rate

Range No 35 West 6th Meridian

North on a random line between Sections 4 & 5

Variation 13° 10' East

40.00 Set a post for temporary 1/4 Sec Corner

80.13 Intersect North boundary of Township 33 links East of corner to sections 4 and 5 from which corner I run S 14' E on a true line between Sections 4 and 5

Variation 13° 10' East

40.13 Set chased post in mound of Earth with pits as per instructions for 1/4 Section corner

80.13 The corner of sections 4 5 8 and 9

Land rolling

Soil 2 Rate

Township No 10 North

North between Sections
31 & 32
Variation 13° East

40.00 Set chased post in mound of Earth with pits as per instructions for 1/4 Section corner

80.00 Set chased post in mound of Earth with pits as per instructions for corner to sections
29 30 31 and 32
Land wlhing
Soil 2d Rate

Range No 35 West 6th Meridian

East on a random line between Sections 29 & 32
Variation 13° East

40.00 Set a post for temporary 1/4 sec cor

80.20 Intersect North and South line 36 looks South of corner to sections 28 29 32 & 33 from which corner I run S 89° 45' W on a true line between sections 29 and 32
Variation 13° East

40.10 Set chased post in mound of Earth with pits as per instructions for 1/4 Section corner

80.20 The corner of sections
29 30 31 and 32
Land wlhing
Soil 2d Rate

Township No 10 North

West on a random line between
Sections 30 & 31
Variation 13° East
40.00 Set a post for temporary 1/4 sec corner
79.88 Intersect West boundary 14 links North
of corner to sections 30 and 31 from which
corner I now N 89°54' ~~to a~~ E on a line
line between sections 30 and 31
Variation 13° East
39.88 Set chaned post in mound of Earth
with pits as per instructions for
1/4 Section corner
79.88 The corner of sections
29 30 31 and 32
Land wlhing
Soil 2° Rate

Range No 35 West 6th Meridian

North between Sections
29 & 30
Variation 13° East
40.00 Set chaned post in mound of Earth
with pits as per instructions for
1/4 Section corner
80.00 Set chaned post in mound of Earth
with pits as per instructions
for corner to sections
19 20 29 and 30
Land wlhing
Soil 2° Rate

Township No 10 North

East on a random line between Sections 20 & 29

Variation 13° 10' East

40.00 Set ~~chaud post~~ post for temporary 1/4 sec corner in mound of Earth ~~with pits as per instructions for 1/4 Section corner~~

80.12 Intersect North and South line 16 links South of corner to sections 20 21 28 and 29 from which corner I run S 89° 53' W on a true line between Sections 20 and 29

Variation 13° 10' East

40.06 Set chaud post in mound of Earth with pits as per instructions for 1/4 Section corner

80.12 The corner of sections 19 20 29 and 30

Land rolling

Soil 2d Rate

Range No. 35 West 6th Meridian

West on a random line between Sections 19 & 30

Variation 13° 5' East

40.00 Set ~~chaud post~~ a post for temporary 1/4 sec corner

80.13 Intersect West boundary of Township 10 links South of corner of sections 19 and 30 from which corner I run S 89° 56' E. on a true line between Sections 19 and 30

Variation 13° 5' East

40.13 Set chaud post in mound of Earth with pits as per instructions for 1/4 Section corner

80.13 The corner of sections 19 20 29 and 30

Land rolling

Soil 2d Rate

July 9th 1871

Township No 10 North

North between Sections
19 & 20
Variation 13° East

4000 Set chained post in mound of Earth with pits as per instructions for 1/4 Section corner

8000 Set chained post in mound of Earth with pits as per instructions for corner to sections
17 18 19 and 20
Land rolling
Soil 2° Rate

Range No 35 West 6th Meridian

East on a random line between Sections 17 & 20
Variation 13° East

4000 Set temporary 1/4 sec corner

79.96 Intersect North and South line 18 links South of corner to sections 16 17 20 and 21 from which corner I run S 89° ~~54'~~ 52' W on a true line between sections 17 and 20
Variation 13° East

39.98 ~~Set~~ Set chained post in mound of Earth with pits as per instructions for 1/4 Section corner

79.96 The corner of sections
17 18 19 and 20
Land rolling
Soil 2° Rate

Township No 10 North

West on a random line between Sections 18 & 19

Variation 13° East

4000 Set a post for temporary 1/4 sec cem

79.82 Intersect West boundary of Township 29 links North of cemer of Sections 18 and 19 from which cemer I run N 89° ~~48'~~ 52' E on a true line between Sections 18 and 19

Variation 13° East

3982 Set chased post in mound of Earth with pits as per instructions for 1/4 Section cemer

7982 The cemer of sections 17 18 19 and 20

Land rolling

Soil 2° Rate

Range No 35 West 6th Meridian

North between Sections 17 & 18

Variation 13° 5' East

4000 Set chased post in mound of Earth with pits as per instructions for 1/4 Section cemer

8000 Set chased post in mound of Earth with pits as per instructions for cemer to sections 7 8 17 and 18

Land rolling

Soil 2° Rate

Township No. 10 North

East on a random line between
Sections 8 & 17
Variation 13° East

40.00 Set a post for Temporary 1/4 sec corn
80.28 Intersect North and South line 4 links
South of corner to sections 8 9 16
and 17 from which corner bears
S 89° 38' W on a true line between
Sections 8 and 17
Variation 13° East
40.00 Set chaw post in mound of Earth with
pits as per instructions for 1/4
Section corner
80.28 The corner of sections
7 8 17 and 18
Land adjoining
Sol 2nd Rate

Range No. 33 East 6th Meridian

East on a random line between
Sections 7 & 18
Variation 13° 10' East

40.00 Set a post for Temporary 1/4 sec corner
79.79 Intersect West boundary of Township
15 links South of corner to sections
7 and 18 from which corner bears
S 89° 54' E on a true line between
Sections 7 and 18
Variation 13° 10' East
39.79 Set chaw post in mound of Earth with
pits as per instructions for 1/4 sec corner
79.79 The corner of sections
7 8 17 and 18
Land adjoining
Sol 2nd Rate

Township No 10 North

North between Sections
7 & 8
Variation 13° East

4000 Set chaud post in mound of Earth with pits as per instructions for 1/4 Section cener

8000 Set chaud post in mound of Earth with pits as per instructions for Cener to sections
5 6 7 and 8
Land rolling
Soil 2° Rate

Range No 35 West 6th Meridian

East on a random line between Sections 5 & 8
Variation 13° East

4000 Set a post for temporary 1/4 section cener

79.86 Intersect north and south line 38 links South of cener of sections 4 5 8 and 9 from which cener d and S 89° 44' W on a true line between sections 5 and 8
Variation 13° East

3983 Set chaud post in mound of Earth with pits as per instructions for 1/4 Section cener

7986 The cener of sections
5 6 7 and 8
Land rolling
Soil 2° Rate

Township No. 10 North Range No. 20 East 6th Meridian

East on a random line between Sections 6 & 7
Variation 13° East

40 40 00 Set a post for Temporary 1/4 Sec corner
79 95 Intersect West boundary of Township 31 links South of corner to Sections 6 and 7 from which corner I run S 89° 47' E on a true line between Sections 6 and 7
Variation 13° East
39 75 Set stone post in mound of Earth with pits as per instructions for 1/4 Section corner
79 95 The corner of Sections 5 6 7 and 8
Land rolling
Soil 2nd Rate

North on a random line between Sections 5 & 6
Variation 13° East
40 00 Set a post for a temporary 1/4 Sec corner
80 40 Intersect North boundary of Township at corner of Sections 5 and 6 from which corner I run South on a true line between Sections 5 and 6
Variation 13° East
40 40 Set stone post in mound of Earth with pits as per instructions for 1/4 Section corner
80 40 The corner of Sections 5 ~~and~~ 6 7 and 8
Land rolling
Soil 2nd Rate
July 10th 1871

57

Township No 10 North Range No 35 West 6th Meridian

General Descriptions

The Surface of the Township is high and rolling Soil 2nd Rate - Very well adapted to grazing

40

80

List of Names

A list of the names of the individuals employed to assist in running measuring or marking the lines & corners describing in the foregoing field notes of Township No 10 north of base line of Range No 35 west of the 6th principal Meridian, showing the respective capacities in which they acted.

Henry Hesel Frank Mc Daugherty
Chainmen

Elijah Bennett Henry Gear
Marksmen

We hereby Certify that we assisted William E. Daugherty Deputy Surveyor in Surveying & subdividing Township No 10 north of base line of Range No 35 west of the 6th principal Meridian and that said Township has been in all respects to the best of our knowledge & belief well & faithfully Surveyed & the boundary monuments planted according to instructions furnished by the Surveyor General.

Henry Hesel Chainmen
Frank Mc Daugherty

5

Township No 10 North Range No 35 West 6th Meridian

Henry Lear } Monuments
Oscar P. Milton } Agents

Subscribed and sworn to before me at my office in the city of Plattsmouth State of Nebraska this 20 day of September 1871

A J Child
Probate Judge

I William E. Daugherty Deputy Surveyor do solemnly swear that in pursuance of a joint contract wherein William E. Daugherty & Martin B. Cutler are joint contractors with E. E. Cunningham United States Surveyor General for the State of Nebraska bearing date the 25th day of May 1871 I have well faithfully & truly in my own proper person & in strict conformity to the instructions furnished by the Surveyor Genl the Surveying Manual & the laws of the United States surveyed Township No 10 north of the base line of Range No 35 west of the 6th Principal Meridian as represented in the foregoing field notes as having been surveyed under my direction; & I do further solemnly swear that all the corners of said Surveys have been established & perpetuated in strict accordance with the Surveying Manual and printed instructions and that the foregoing are the true & original field Notes of such survey.

William E. Daugherty
Deputy Surveyor

~~Surveyed~~ Subscribed and sworn to before me at my office in the city of Plattsmouth this 20th day of September 1871

A J Child
Probate Judge

Township No. 10 North Range No. 35 West 6th Meridian

Surveyor Generals off
Plattsmouth, Nov 25th 1871.

The foregoing field Notes of the survey of the subdivision of Township No 10 North base line Range No 35 West 6th P.M. Executed by Wm E. Daugherty under Joint Contract 44. Dated May 26th 1871. in the Month of July 1871. having been Critically Examined the Necessary Corrections and explanations Made the said field Notes and the surveys they describe are hereby approved

E. E. Cunningham
Surveyor General

Township No 11 North

T 11 N., R 35 W.

6	60	5	44	4	33	3	22	2	11	1
	59		58		43		32		21	10
7	57	8	42	9	31	10	20	11	9	12
	56		55		41		30		19	8
18	54	17	41	16	29	15	18	14	7	13
	53		52		39		28		17	6
19	51	20	38	21	27	22	16	23	5	24
	50		49		37		26		15	4
30	48	29	36	28	25	27	14	26	3	25
	47		46		35		24		13	2
31	45	32	34	33	23	34	12	35	1	36

Subdivision of Township
No 11 North of Range
No 35 West of the
6th Meridian
State of Nebraska

Commenced July 11th 1871
Finished July 15th 1871

By William E. Daugherty
Deputy Surveyor

Names of Assistants

Henry Howell
Frank M Daugherty } Chainmen

Elijah Bennett
Henry Lear } Flagmen

To determine the ~~corrs~~ proper adjustment of my compass for subdividing this Township I commenced at the corner of Townships Nos 10 and 11 North Ranges Nos 34 and 35 West and Run North on a blank line along the East side Sec. 36 Variation 13° 10' East

40.83 To a point 7 links west of the quarter Section corner

80.07 To a point 11 links west of the corner to Sections 25 and 36

To retrace this line or run parallel thereto my compass must be adjusted to a variation of 13° 5' East

Subdivision Commenced July 11th 1871
Completed July 15th 1871

Township No 11 North

North between Sections
35 and 36
Variation 13° 5' East

40.00 Set chaned post w/ mound of Earth with pits as per instructions for 1/4 Sec corner

80.00 Set chaned post w/ mound of Earth with pits as per instructions for corner to sections 25 26 35 and 36
Land rolling
Soil 2nd Rate

Range No 35 West 6th Meridian

East on Random line between
Sections 25 and 36
Variation 13° 30' East

40.00 Set a post for temporary 1/4 Section corner

80.14 Intersect East boundary 4 Links North of corner to sections 25 and 36 from which corner I mark N 89° 30 W on a line between Sections 25 and 36
Variation 13° 30' East

40.07 Set chaned post w/ mound of Earth with pits as per instructions for 1/4 Sec corner

80.14 The corner of sections 25 26 35 and 36
Land rolling
Soil 2nd Rate

Township No 11 North

North between Sections
25 and 26
Variation 13° 5' East—

40.00 Set chard post in mound of Earth with pits as per instructions for 1/4 Sec corner

80.00 Set chard post in mound of Earth with pits as per instructions for corner to sections 23 24 25 and 26

Land rolling
Soil 2nd Rate—

Range No 35 West 6th Meridian

East on Random line between
Sections 24 and 25
Variation 13° 10' East—

40.00 Set a post for temporary 1/4 sec corner

80.02 Intersect Eastboundary of Township 23 links south of corner to sections 24 and 25 from which corner I run S 89° 50' W on a true line between sections 24 and 25—
Variation 13° 10' East—

40.01 Set chard post in mound of Earth with pits as per instructions for 1/4 Section corner

80.02 The corner of sections 23 24 25 and 26

Land rolling
Soil 2nd Rate—

Township No 11 North

North between Sections
23 and 24
Variation 13° 10' East

40.00 Set chased post in mound of Earth with pits as per instructions for 1/4 Sec corner

80.00 Set chased post in mound of Earth with pits as per instructions for corner to sections 13 14 23 and 24
Land rolling soil 3rd Rate

Range No 35 West 6th Meridian

East on Random line between Sections 13 and 24
Variation 13° 30' East

40.00 Set a post for temporary 1/4 Sec corner

80.22 Intersect East boundary of Township 28 links North of post corner to sections 13 and 24 from which corner I run N 89° 48' W on a true line between sections 13 and 24
Variation 13° 30' East

40.11 Set chased post in mound of Earth with pits as per instructions for 1/4 Sec corner

80.22 The corner of sections 13 14 23 and 24
Land rolling
Soil 3rd Rate

Township No. 11 North

North between Sections
13 and 14
Variation 13° 30' East

40.00 Set chaind post in mound of Earth with pits as per instructions for 1/4 Section corner

80.00 Set chaind post in mound of Earth with pits as per instructions for corner to sections 11 12 13 and 14

Signed rolling
Soil 3rd Rate

Range No 35 West 6th Meridian

East on a Random line between
Sections 12 and 13
Variation 13° 30' East

40.00 Set a post for temporary 1/4 Sec corner

80.00 Intersect East boundary of Township 28 links South of corner to sections 12 and 13 from which corner I saw S 89° 48' W on a true line between sections 12 and 13
Variation 13° 30' East

40.00 Set chaind post in mound of Earth with pits as per instructions for 1/4 Section corner

80.00 The corner of sections 11 12 13 and 14

Land rolling
Soil 3rd Rate

Township No 11 North

North between Sections 11 and 12

Variation 13° 30' East

40.00 Set chaned post in mound of Earth with pits as per instructions for 1/4 Section corner

80.00 Set chaned post in mound of Earth with pits as per instructions for corner to sections 1 2 11 and 12

Land rolling
Soil 2nd Rate

Range No 35 West 6th Meridian

East or Random line between Sections 1 and 12

Variation 13° 30' East

40.00 Set a temporary 1/4 Section corner

79.92 Intersect East boundary of Township 22 links North of post corner to sections 1 and 12 from which corner a pine N 89° 57' W on a true line between Sections 1 and 12

Variation 13° 30' East

39.96 Set chaned post in mound of Earth with pits as per instructions for 1/4 Section corner

79.92 The corner of sections 1 2 11 and 12

Land rolling
Soil 3rd Rate

Township No. 11 North

North on a Random line between
Sections 1 and 2
Variation 13° 30' East
40.00 Set a post for temporary 1/4 Sec cem
80.33 Intersect North boundary of Township
19 links west of cemer of sections
1 and 2 from which cemer I mud
S 8' W on a true line between
Sections 1 and 2
Variation 13° 30' East
40.33 Set chared post in mound of Earth
with pits as per instructions for
1/4 Section cemer
80.33 The cemer of sections
1 2 11 and 12
Land rolling
Soil 3rd Rate
July 11th 1871

Range No. 35 West 6th Meridian

North between
Sections 34 and 35
Variation 13° 30' East
40.00 Set chared post in mound of Earth
with pits as per instructions for 1/4
Section cemer
80.00 Set chared post in mound of Earth
with pits as per instructions for
cemer to sections 26 27
34 and 35
Land rolling
Soil 2nd Rate

Township No 11 North

East 7th Random line between Sections 26 and 35

Variation 13° 30' East

40.00 Set a post for temporary 1/4 sec corner

80.04 Intersect North and South line 24 links North of corner to sections 25 26 35 and 36 from which corner I run N 89° 30' W on a true line between Sections 26 and 35

Variation 13° 30' East

40.02 Set chaus post in mound of Earth with pits as per instructions for 1/4 Section corner

80.04 The corner of sections 26 27 34 and 35

Surface nothing

Soil 2nd Rate

Range No 35 West 6th Meridian

North between Sections 26 and 27

Variation 13° 30' East

40.00 Set a chaus post in mound of Earth with pits as per instructions for 1/4 Section corner

80.00 Set chaus post in mound of Earth with pits as per instructions for corner to sections 22 23 26 and 27

Land nothing

Soil 2nd Rate

Township No 11 North

East on Random line between Sections 23 and 26

Variation 13° 20' East

40.00 Set a post for temporary 1/4 Sec Corner

80.10 Intersect North and South line at corner of sections 23 24 25 and 26 from which corner I run West on a true line between sections 23 and 26

Variation 13° 28' East

40.05 Set chaned post w/ mound of Earth with pits as per instructions for 1/4 Section corner

80.10 The corner of sections 22 23 26 and 27

Land rolling

Soil 2nd Rate

Range No. 35 East 6th Meridian

North between Sections 22 and 23

Variation 13° 30' East

40.00 Set chaned post w/ mound of Earth with pits as per instructions for 1/4 Sec Corner

80.00 Set chaned post w/ mound of Earth with pits as per instructions for corner to sections 14 15 22 and 23

Land rolling

Soil 2nd Rate

Township No 11 North

East on a Random line between Sections 14 and 23

Variation 13° East

40.00 Set a post for temporary 1/4 Sec Corner

80.26 Intersect North and South line 32 links South of corner to sections 13 14 23 and 24 from which corner I and S 89°46' W on a true line between Sections 14 and 23

Variation 13° East

40.13 Set chaned post in mound of Earth with pits as per instructions for 1/4 Sec Corner

80.26 The corner of sections 14 15 22 and 23

Land rolling

Soil 3rd Rate

Range No 35 West 6th Meridian

North between Sections 14 and 15

Variation 13° 10' East

40.00 Set chaned post in mound of Earth with pits as per instructions for 1/4 Section corner

80.00 Set chaned post in mound of Earth with pits as per instructions for corner to sections 10 11 14 and 15

Land rolling

Soil 3rd Rate

Township No 11 North

East on a Random line between Sections 11 and 14

Variation 13° 15' East

40.00 Set a post for temporary 1/4 sec corner

80.04 Intersected North and South line 15 links North of corner to sections 11 12 13 and 14 from which corner I run N 89° 54' W on a true line between Sections 11 and 14

Variation 13° 15' East

40.02 Set chaned post w mound of Earth with pits as per instructions for 1/4 Section corner

80.04 The corner of sections 10 11 14 and 13

Land rolling

Sol 3rd Rate

Range No 35 West 6th Meridian

North between Sections 10 and 11

Variation 13° East

40.00 Set chaned post w mound of Earth with pits as per instructions for 1/4 sec corner

80.00 Set chaned post w mound of Earth with pits as per instructions for corner to sections 2 3 10 and 11

Land rolling

Sol 3rd Rate

Township No 11 North

East 2nd Random line between Sections 2 and 11

Variation 13° 10' East

40.00 Set a temporary 1/4 Sec corner

79.98 Intersect North and South line 46 links South of post corner to sections 1 2 11 and 12 from which corner I run S 89° 42' W on a true line between sections 2 and 11

Variation 13° 10' East

39.99 Set chained post in mound of Earth with pits as per instructions for 1/4 Sec corner

79.98 The corner of sections 2 3 10 and 11

Land rolling

Soil 3rd Rate

Range No 35 West 6th Meridian

2nd Correction line North between Sections 2 and 3

Variation 13° 15' East

40.00 Set a post for temporary 1/4 Sec corner

80.62 Intersect North boundary of Township 29 links East of corner to sections 2 and 3 from which corner I run S 12° E on a true line between sections 2 and 3

Variation 13° 15' East

40.62 Set chained post in mound of Earth with pits as per instructions for 1/4 Section corner

80.62 The corner of sections 2 3 10 and 11

Land rolling

Soil 3rd Rate

Township No 11 North

North between Sections 33 and 34

Variation 13° East

40.00 Set chain post in mound of Earth with pits as per instructions for 1/4 Sec corner

80.00 Set chain post in mound of Earth with pits as per instructions for corner to sections 27 28 33 and 34

Surface rolling

Soil 2nd Rate

Range No 35 West 6th Meridian

East on Random line between Sections 27 and 34

Variation 13° East

40.00 Set a post for temporary 1/4 sec corner

79.94 Intersect North and South line 27 links South of corner to sections 26 27 34 and 35 from which corner I mid S 89° 49' W on a true line between sections 27 and 34

Variation 13° East

39.97 Set chain post in mound of Earth with pits as per instructions for 1/4 Section corner

79.94 The corner of sections 27 28 33 and 34

Land rolling

Soil 3rd Rate

July 12th 1871

Township No 11 North

North between Sections
27 and 28
Variation 13° East

4000 Set chared post in mound of Earth with pits as per instructions for 1/4 Sec corner

8000 Set chared post in mound of Earth with pits as per instructions for corner to sections
21 22 27 and 28
Land rolling
Soil 3rd Rate

Range No 35 West 6th Meridian

East on a Random line between
Sections 22 and 27
Variation 13° 10' East

4000 Set a post for temporary 1/4 Sec corner

79.82 Intersect North and South line 11 links South of corner to sections 22 23 26 and 27 from which corner I run S 89° 55' W on a true line between sections 22 and 27
Variation 13° 10' East

39.91 Set chared post in mound of Earth with pits as per instructions for 1/4 Section corner

79.82 The corner of sections
21 22 27 and 28
Surface rolling
Soil 2nd Rate

Township No 11 North

North between Sections 21 and 22

Variation 13° 15' East

40.00 Set chaned post in mound of Earth with pits as per instructions for 1/4 Section corner

80.00 Set chaned post in mound of Earth with pits as per instructions for Corner to sections 15 16 21 and 22

Land gently rolling
Soil 2nd Rate

Range No 35 West 6th Meridian

East on Random line between Sections 15 and 22

Variation 13° 15' East

40.00 Set a post for temporary 1/4 Sec corner

80.12 Intersect North and South ~~boundary~~ line 13 links South of corner to sections 14 15 22 and 23 from which corner I saw S 89° 34' W on a true line between sections 15 and 22

Variation 13° 15' East

40.04 Set chaned post in mound of Earth with pits as per instructions for 1/4 Section corner

80.12 The corner of sections 15 16 21 and 22

Land rolling
Soil 2nd Rate

Township No 11 North

North between Sections
15 and 16
Variation 13° 10' East

4000 Set chased post in mound of Earth with pits as per instructions for 1/4 section corner

8000 Set chased post in mound of Earth with pits as per instructions for corner to sections 9 10 15 and 16

Land gently rolling
Soil 2nd Rate

Range No 35 West 6th Meridian

East on Random line
between Sections 10 and 15
Variation 13° 15' East

4000 Set a post for temporary 1/4 Sec corner

80.06 Intersect North and South line 17 links South of post corner to sections 10 11 14 and 15 from which corner I run S 89° 53' W on a true line between sections 10 and 15

Variation 13° 15' East

4003 Set chased post in mound of Earth with pits as per instructions for 1/4 Section corner

8006 The corner of sections 9 10 15 and 16

Land rolling
Soil 2nd Rate

Township No 11 North

North between Sections
9 and 10
Variation 13° East

40.00 Set chaned post in mound of Earth with pits as per instructions for 1/4 Section corner

80.00 Set chaned post in mound of Earth with pits as per instructions for corner to sections 3 4 9 and 10

Land rolling
Sol 2nd Rate

Range No 35 West 6th Meridian

East on Random line
between Sections 3 and 10
Variation 13° 15' East

40.00 Set a post for Temporary 1/4 Sec corner

80.28 Intersect North and South line 4 links North of corner to sections 2 3 10 and 11 from which corner bears N 89° 38' W on a true line between sections 3 and 10
Variation 13° 15' East

40.14 Set chaned post in mound of Earth with pits as per instructions for 1/4 Sec corner

80.28 The corner of sections 3 4 9 and 10
Land rolling
Sol 3rd Rate

Township No 11 North

North Von Random line between Sections 3 and 4
Variation 13' East

4000 Set a post for temporary 1/4 sec cover
80 38 Intersect North boundary of Township 12 links East of corner to sections 3 and 4 from which corner I run S 5' E on a true line between sections 3 and 4
Variation 13' East

40 38 Set chared post in mound of Earth with pits as per instructions for 1/4 section corner
80 38 The corner of sections 3 4 9 and 10
Land rolling
Soil 3rd Rate

Range No 35 West 6th Meridian

North between Sections 32 and 33
Variation 13' 15' East

4000 Set chared post in mound of Earth with pits as per instructions for 1/4 section corner
8000 Set chared post in mound of Earth with pits as per instructions for corner to sections 28 29 32 and 33
Land gently rolling
Soil 2nd Rate

Township No 11 North

East on a Random line between Sections 28 & 33

Variation 13° 15' East

40.00 Set a post for Temporary 1/4 Sec corner

79.68 Intersect North and South line 53 links South of post common to sections 27 28 33 and 34 from which corner I run S 89° 37' W on a true line between Sections 28 and 33

Variation 13° 15' East

39.84 Set chained post in mound of Earth with pits as per instructions for 1/4 Section corner

79.68 The corner of sections 28 29 32 and 33

Land rolling

Soil 2d Rate

Range No 35 West 6th Meridian

North between Sections 28 and 29

Variation 13° 15' East

40.00 Set chained post in mound of Earth with pits as per instructions for 1/4 Section corner

80.00 Set chained post in mound of Earth with pits as per instructions for corner common to Sections 20 21 28 and 29

Land gently rolling

Soil Good 2nd Rate

July 13th 1871

Township No 21 North

East on a Random line
between Sections 21 & 28
Variation 13° 10' East

40.00 Set a post for temporary 1/4 Sec corner
80.30 Intersected North and South line 18 links
South of corner to sections 21 22 27
and 28 from which corner I run
S 89° 52' W on a true line between
Sections 21 and 28
Variation 13° 30' East
40.15 Set chained post in mound of Earth
with pits as per instructions for
1/4 Section corner
80.30 The corner of sections
20 21 28 and 29
Land gently rolling
Soil good 2nd Rate

Range No 35 West 6th Meridian

North between Sections
20 & 21
Variation 13° 5' East

40.00 Set chained post in mound of Earth
with pits as per instructions for
1/4 Sec corner
80.00 Set chained post in mound of Earth
with pits as per instructions for
corner to sections 16 17 20 and
21
Land rolling
Soil good 2nd Rate

Township No 11 North

Range No 35 West 6th Meridian

East on a Random line
between Sections 16 & 21
Variation 13° 20' East

40.00 Set a post for temporary 1/4 sec corner
80.08 Intersect North and South line 23 links
North of post corner to sections 15 16
21 and 22 from which corner I corner
N 89° 30' W on a true line between
sections 16 and 21
Variation 13° 20' East
40.04 Set chaned post w' mound of Earth
with pits as per instructions for
1/4 Section corner
80.08 The corner of sections
16 17 20 and 21
Land gently rolling
Soil good 2nd Rate

North between Sections
16 & 17
Variation 13° 16' East
40.00 Set chaned post w' mound of Earth
with pits as per instructions for
1/4 Section corner
80.00 Set chaned post w' mound of Earth
with pits as per instructions for
Corner to sections 8 9 16
and 17
Land gently rolling
Soil good 2nd Rate

Township No 11 North

East on a Random line
between Sections 9 & 16
Variation 13° 10' East

40.00 Set a post for temporary ¼ sec corner
80.16 Intersect North and South line 16 links
North of post corner to sections 9 10
15 and 16 from which corner I saw
N 89° 55' W on a true line between
Sections 9 and 16
Variation 13° 10' East
40.08 Set chained post w. mound of Earth
with pits as per instructions for
¼ Section corner
80.16 The corner of sections
8 9 16 and 17
Land rolling
Soil 2nd Rate

Range No 35 West 6th Meridian

North between Sections
8 and 9
Variation 13° 10' East
40.00 Set chained post w. mound of Earth
with pits as per instructions for
¼ Sec corner
80.00 Set chained post w. mound of Earth
with pits as per instructions for
corner to sections 4 5
8 and 9
Land rolling
Soil 2nd Rate

Township No 11 North

East on a Random line
between Sections 4 & 9
Variation 13° 10' East

40.00 Set a post for temporary 1/4 Sec corner
80.24 Intersect North and South line 20 links
South of corner to sections 3 4 9
and 10 from which corner I run
S 89° 51' W on a true line between
Sections 4 and 9
Variation 13° 10' East
40.12 Set chained post in mound of Earth
with pits as per instructions for 1/4
Section corner
80.24 The corner of sections
4 5 8 and 9
Land rolling
Soil 2nd Rate

Range No 35 West 6th Meridian

North on a Random line
between Sections 4 & 5
Variation 13° 15' East

40.00 Set a post for temporary 1/4 Sec corner
80.10 Intersect North and South line 7 links
West ~~North~~ of post corner to sections 4 and
5 from which corner I run
S 3' W on a true line between
Sections 4 and 5
Variation 13° 15' East
40.10 Set chained post in mound of Earth
with pits as per instructions for
1/4 Section corner
80.10 The corner of sections
4 5 8 and 9
Land rolling
Soil 3rd Rate

Township No 11 North

North between Sections 31 & 32

Variation 13° East

4,00 Set chared post in mound of Earth with pits as per instructions for 1/4 Section corner

80,00 Set chared post in mound of Earth with pits as per instructions for corner to sections 29 30 31 and 32

Land rolling

Soil 2nd Rate —

Range No 35 West 6th Meridian

East on a Random line between Sections 29 & 32

Variation 13° East

4000 Set a post for temporary 1/4 Sec corner

80,22 Intersect North and South line 25 links South of corner to sections 28 29 32 and 33 from which corner I run S89°49' W on a true line between Sections 29 and 32

Variation 13° East

4011 Set chared post in mound of Earth with pits as per instructions for 1/4 Section corner

8022 The corner of sections 29 30 31 and 32

Land rolling

Soil 2nd Rate —

Township No 11 North

West on a Random line between Sections 30 & 31

Variation 13' East

40.00 Set a post for temporary 1/4 section corner

80.12 Intersect West boundary of Township 35 links North of corner to sections 30 and 31 from which corner I run N 89° 45' E on a true line between sections 30 and 31

Variation 13' East

40.12 Set chared post in mound of Earth with pits as per instructions for 1/4 Section corner

80.12 The corner of sections 29 30 31 and 32

Land rolling

Soil 2nd Rate

Range No 35 West 6th Meridian

North between Sections 29 & 30

Variation 13' East

40.00 Set chared post in mound of Earth with pits as per instructions for 1/4 Section corner

80.00 Set chared post in mound of Earth with pits as per instructions for corner to sections 19 20 29 and 30

Land gently rolling

Soil good 2nd Rate

July 14th 1871

Township No 11 North

East on a Random line
between Sections 20 & 29
Variation 13° 10' East

4000 Set a post for temporary 1/4 sec corner
79.84 Intersect North and South line 15 links
North of corner to Sections 20 21 28
& 29 from which corner I saw
N 89° 54' W on a true line between
Sections 20 & 29
Variation 13° 10' East
39.92 Set chained post in mound of Earth
with pits as per instructions for
1/4 Section corner
79.84 The corner of Sections 19 20
29 & 30
Land gently rolling
Soil good 2nd Rate

Range No 35 West 6th Meridian

West on a Random line
between Sections 19 & 30
Variation 13° 10' East
40.00 Set a post for temporary 1/4 sec corner
80.29 Intersect West boundary of Township
9 links North of corner to sections 19
& 30 from which corner I saw
N 89° 56' ~~East~~ West on a true line between
Sections 19 & 30
Variation 13° 10' East
40.29 Set chained post in mound of Earth
with pits as per instructions
for 1/4 Section corner
80.29 The corner of sections
19 20 29 & 30
Land rolling
Soil 2nd Rate

Township No 11 North

North between Sections
19 and 20
Variation 13° East

40.00 Set chased post in mound of Earth with pits as per instructions for 1/4 Section corner

80.00 Set chased post in mound of Earth with pits as per instructions for corner to sections
17 18 19 and 20
Land rolling
Soil 2nd Rate

Range No 35 West 6th Meridian

East on a Random line between Sections 17 & 20
Variation 13° East

40.00 Set a post for temporary 1/4 Section corner

80.30 Intersect North and South line 42 links South of corner to sections 16 17 20 and 21 from which corner I run S 89°42' W on a true line between sections 17 and 20
Variation 13° East

40.15 Set chased post in mound of Earth with pits as per instructions for 1/4 Section corner

80.30 The corner of sections 17 18 19 and 20
Land rolling
Soil 2nd Rate

Township No 11 North

West on a Random line
between Sections 18 & 19
Variation 13° East

4.00 Set a post for temporary ¼ Sec corner
79.66 Intersect West boundary of Township
13 links North of corner to Sections 18
and 19 from which corner I own
N 89° 54' E on a true line between
Sections 18 and 19
Variation 13° East—
39.66 Set chained post w mound of Earth
with pits as per instructions
for ¼ Section corner
79.66 The corner of Sections 17 18
19 and 20
Land rolling
Soil 2nd Rate

Range No 35 West 6th Meridian

North between Sections
17 & 18
Variation 13° East
4.00 Set chained post w mound of Earth
with pits as per instructions for
¼ Section corner
80.00 Set chained post w mound of Earth
with pits as per instructions for
corner to sections 7 8 17 and 18
Land rolling
Soil 2nd Rate

Township No 11 North

East on a Random line
between Sections 8 & 17
Variation 13° East

40.00 Set a post for Temporary 1/4 Sec corner
79.80 Intersect North and South line 29
links South of corner to sections 8
9 16 and 17 from which corner I run
S 89° 48' W. on a true line between
Sections 8 and 17
Variation 13° East—
39.90 Set chained post in mound of Earth
with pits as per instructions for
1/4 Sec corner
79.80 The corner of sections 7 8
17 and 18
Land rolling
Soil 2nd Rate—

Range No 35 West 6th Meridian

West on a Random line
between Sections 7 & 18
Variation 13° East—
40.00 Set a post for Temporary 1/4 section
corner
79.84 Intersect West boundary of Township
18 links North of corner to sections 7
and 18 from which corner I run
N 89° 52' E on a true line between
Sections 7 and 18
Variation 13° East
39.84
39.92 Set chained post in mound of Earth
with pits as per instructions for
1/4 Section corner
79.84 The corner of sections 7 8
17 and 18
Land rolling
Soil 2nd Rate—

Township No 11 North

North between Sections
7 and 8
Variation 13' 10' East

40.00 Set chased post in mound of Earth with pits as per instructions for 1/4 Sec corner

80.00 Set chased post in mound of Earth with pits as per instructions for corner to sections 5 6
7 and 8
Land rolling
Soil 2nd Rate

Range No 35 West 6th Meridian

East on a Random line between Sections 5 & 8
Variation 13' 10' East

40.00 Set a post for temporary 1/4 Sec corner

80.04 Intersect North and South line 32 links South of corner to sections 4 5 8 and 9 from which corner I run S 89° ~~46~~ 46' W on a true line between sections 5 and 8
Variation 13' 10' East

40.02 Set chased post in mound of Earth with pits as per instructions for 1/4 Section corner

80.04 The corner of sections 5 6 7 and 8
Land rolling
Soil 2nd Rate

Township No 11 North

West on a Random line between Sections 6 & 7

Variation 13° 10' East

40.00 Set a temporary 1/4 Section corner

79.68 Intersect West boundary of Township 14 links South of corner to sections 6 and 7 from which corner I run S 89° 54' E on a true line between Sections 6 and 7

Variation 13° 10' East

39.68 Set channel post in mound of Earth with pits as per instructions for 1/4 Section corner

79.68 The corner of sections 5 6 7 and 8

Land rolling

Sol 2nd Rate

Range No 35 West 6th Meridian

North on a Random line between Sections 5 & 6

Variation 13° 10' East

40.00 Set a post for temporary 1/4 Sec corner

80.63 Intersect North boundary of Township 36 links West of corner to sections 5 and 6 from which corner I run S 1/4 W on a true line between sections 5 and 6

Variation 13° 10' East

40.63 Set channel post in mound of Earth with pits as per instructions for 1/4 Section corner

80.63 The corner of sections 5 6 7 and 8

Land rolling

Sol 2nd Rate

July 15th 1871

59

Township No 11 North Range No 35 East 6th Meridian

General Description.

The Southern and Western portions of this Township is gently rolling Soil good 2d rate and excellent grazing. The North East portion is hilly and poor Sandy Soil.

40
79

39

79

Township No 11 North

List of Names

A list of names of the individuals employed to assist in running measuring or marking the lines & corners described in the foregoing field Notes of Township No. 11 north of the base line of Range No 35 west of the 6th principal meridian showing the respective capacities in which they acted:

40.
79.
39
79.

Henry ~~Lea~~ Heisel } Chainmen
Frank M Daugherty

Eligah Bennett } Mound men
Henry Lear } Flagmen

Range No 35 West 6th Meridian

We hereby certify that we assisted William E. Daugherty deputy surveyor in surveying & subdividing Township number Eleven (11) north of the base line of number Thirty five (35) west of the Sixth (6) principal meridian & that said township has been in all respects to the best of our knowledge & belief well & faithfully surveyed & the boundary monuments planted according to the instructions furnished by the surveyor general

Henry Heisel } Chainmen
Frank M Daugherty
Elijah Bennett } Mound men
Henry Lear

Subscribed and sworn to before me at my office in the city of North Platte State of Nebraska this 5th day of September 1871

J. B. Park
Notary Public

59

I William E Dougherty Deputy Surveyor do solemnly Swear that in pursuance of a Joint contract wherein William E Dougherty and Martin B Cutler are joint contractors with E E Cunningham United States Surveyor General for the State of Nebraska bearing date the 28th day of May 1871 I have well and faithfully and truly in my own proper person and in strict conformity with the instructions furnished by the Surveyor General the Surveying Manual and the laws of the United States Surveyed all those of Townships No 11 North Range No 35 West of the 6th Principal Meridian State of Nebraska as are represented in the foregoing field notes as having been established and perpetuated in strict accordance with the Surveying Manual and printed instructions and that the foregoing are the true and original field notes of such survey

William E Dougherty
Deputy Surveyor

I do further solemnly

Range No 35 West 6th Meridian

Subscribed and Sworn to before me at my office in the city of Nebraska City this 9th day of September 1871 as witness my hand and official seal

Surveyor General's Office
Plattsmouth Nov 25th 1871.

The foregoing field Notes of the Survey and Subdivision of Township No 11 North Range 35 West 6th P.M. Executed by Wm E Daugherty under Joint Contract No 44. Dated May 26th 1871 wherein William E. Daugherty and Martin B. Cutler are Joint contractors in the Month of July 1871. having been critically Examined the Necessary Corrections and Explanations Made the said field Notes and Surveys they describe are hereby approved

E. E. Cunningham
Surveyor General

Contract No 40

Field notes of the Survey of the Sub divisions of Township 12 North of Range 35 West of the 6th Principal Meridian in the State of Nebraska by William Hardin deputy Surveyor under his contract No 40 bearing date the 6th day of August A.D. 1870

Sub division Commenced Aug 17th 1870

Sub division completed Aug 22d 1870

T 12 N., R 35 W.



List of names of assistants and their respective duties

Charles Hardin } chainmen
John B Glenn }

Fritz Wiho } Mound
Samuel J Seger } Builders

T 12 S R 35 W 6th P M

To determine the proper adjustment of my compass for sub dividing this township I commence at the corner to Townships 11 and 12 South Ranges 34 and 35 W and run North on a blank line along the east boundary of Section 36

Va 13° 20' East

Chains	
40.02	To point 32 lks East of 1/4 sec cor
79.88	" " 82 " East of cor Section 35, 36

To retrace this line & run a parallel thereto my compass must be adjusted to a variation of 13° 55' E

Sub division commenced August 17th 1870

Sub division Completed Aug 17th

T12 N R 35 W 6th P M

Chs	From the corner to sections 1, 2, 35 and 36 on the south boundary of the township I run
	North between sections 35 and 36 va 13°55' E
40.00	Set a post deposited a charred stake and raised a mound of earth with pits as per instructions for 1/4 sec cor
80.00	Set a post deposited a charred stake and raised a mound of earth with pits as per instructions for corner to sections 25 26 35 36
	Land Rolling Soil poor 2d rate

T12 N R 35 W 6th P M

Chs	East on random line between sections 25 and 36 va 13°55' E
40.00	Set a post for temporary 1/4 sec cor
79.80	Intersected the East boundary of the township at a point 22 lks south of the corner to sections 25 and 36 from which corner I run S 89°51' W on true line between sections 25 and 36 va 13°55' E.
39.90	Set a post deposited a charred stake and raised a mound of earth with pits as per instructions for 1/4 sec cor
79.80	The corner to section 25 26 35 & 36
	Land Rolling Soil poor 2d rate

T12S R35W 6th P.M.

Chains	South between sections 25 and 26
	Va 14° E
40.00	Set a post deposited a charred stake and raised a mound of earth with pits as per instructions for 1/4 sec cor
80.00	Set a post deposited a charred stake and raised a mound of earth with pits as per instructions for corner to sections 23 24 25 and 26
	Land rolling Soil 2d rate
	East on a random line between sections 24 and 25
	Va 14° East
40.00	Set a post for temporary 1/4 sec cor
80.09	Intersected the east boundary of the township 37 lks South of the corner to sections 24 and 25 from which corner I run S 89° 42' W on a true line between sections 24 and 25
	Va 14° E
40.04½	Set a post deposited a charred stake and raised a mound of earth with pits as per instructions for 1/4 sec cor
80.09	The corner to sections 23, 24, 25, 26
	Rolling 2d rate

T12S R35W 6th P.M.

Chs	South between sections 23 and 24
	Va 14° E.
15.00	Enter dry lake or basin bearing E
25.40	Leave " " " " " "
40.00	Set a post deposited a charred stake and raised a mound of earth with pits as per instructions for 1/4 sec cor
80.00	Set a post deposited a charred stake and raised a mound of earth with pits as per instructions for corner to sections 13, 14, 23, 24
	Land undulating Soil 2d rate

T 12 N R 35 W 6th P.M.

Chs	
	East on random line between sections 13 and 24 va 14° E.
40.00	Set a post for temporary 1/4 Sec cor
79.91 (9)	Intersected the East boundary of the township 15 lks (15 lks) South of corner to sections 13 and 24 from which corner I run S 89° 54' W on a true line between sections 13 and 24 va 14° E.
39.95½ (95½)	Set a post deposited a charred stake and raised a mound of earth with pits as per instructions for 1/4 Sec cor
79.91 (91)	The corner to sections 13, 14 23 and 24 Land rolling ~~soil~~ soil, hard, 2d rate

T 12 N R 35 W 6th P.M.

Chs	
	North between sections 13 and 14 va 14° E
40.00	Set a post deposited a charred stake and raised a mound of earth with pits as per instructions for 1/4 Sec cor
59.60	To circular basin or dry lake
72.00	Leave basin
80.00	Set a post deposited a charred stake and raised a mound of earth with pits as per instructions for corner to sections 11, 12, 13 and 14
	Land undulating soil 2d rate

T 12 S. R 35 W 6th P.M.

Chs	East on a random line between sections 12 and 13 Va 14° E
40.00	Set a post for temporary 1/4 sec cor
80.48	Intersected the East bound ary of the Township 18 Links North of the corner to sections 12 and 13 from which corner I run S 89° 45' W on a true line between Sections 12 and 13 Va 14° E
40.24	Set a post deposited a charred stake and raised a mound of earth with pits as per instructions for 1/4 sec cor
80.48	The corner to section 11 12 13 and 14 Land Undulating Soil 2d rate

T 12 S R 35 W 6th P.M.

Chs	South between sections 11 and 12 V 13° 40' E
40.00	Set a post deposited a charred stake and raised a mound of earth with pits as per instructions for 1/4 sec cor
80.00	Set a post deposited a charred stake and raised a mound of earth with pits as per instructions for corner to sections 1, 2, 11 and 12 Land undulating Soil 2d rate Aug 17th 1870

T 12 N R 33 W 6th P M

Chs	
	East on a random line between sections 1 and 12 (1 & 12) va 13°40' E.
4.00	Set a post for temporary 1/4 sec cor
80.74	Intersected the east boundary of the township 38 lks North of the corner to sections 1 and 12 from which corner I run N 89°44' W on a true line between sections 1 and 12 va 13°40' E
40.37	Set a post deposited a charred stake and raised a mound of earth with pits as per instructions for 1/4 sec cor
80.74	The corner to sections 1, 2, 11, and 12 Land undulating soil 2d rate

T 12 N R 35 6th P M

Chs	
	North on a true line between sections 1 and 2 va 13°10' E
4.00	Set a post deposited a charred stake and raised a mound of earth with pits as per instructions for 1/4 sec cor
80.41	Intersected the 3d standard parallel N 3.31 chains east of the corner to township 13 N Ranges 34 and 35 West where I set a post deposited a charred stake and raised a mound of earth with pits as per instructions for closing corner to sections 1 and 2 Land undulating soil 2d rate

T12N R35W 6th PM

Chs

40.00 North between sections 34 and 35
Va 14° E
Set a post deposited a charred stake and raised a mound of earth with pits as per instructions for 1/4 Sec cor.

~~37.00 Circular clay basin~~
~~80.00~~
~~72.00 Land clay basin~~
80.00 Set a post deposited a charred stake and raised a mound of earth with pits as per instructions for corner to sections 26 27 34 35

Land undulating
Soil 2d rate

T12N R35W 6th PM

Chs

East on random line between sections 26 & 35
Va 14° E

40.00 Set a post for temporary 1/4 Sec cor
79.11 Intersected the N and S line 10 lks North of the corner to sections 25 26 35 and 36 from which corner I sun S89°56' W on true line between sections 26 and 35
Va 14° E.
39.55 Set a post deposited a charred stake and raised a mound of earth with pits as per instructions for 1/4 Sec Corr
79.11 The corner to sections 26 27 34 and 35
Land undulating
Soil 2d rate

North between sections 26 and 27
Va 13°45' E

40.00 Set a post deposited a charred stake and raised a mound of earth with pits as per instructions for 1/4 Sec cor
80.00 Set a post deposited a charred stake and raised a mound of earth with pits as per instructions for corner to sections 22 23, 26, 27
Land undulating Soil 2d rate.

T 12 S R 35 W 6th P.M.

Chs	
	East on a random line between sections 23 and 26 Va 13° 45' E
40.00	Set a post for temporary 1/4 Sec Cor
79.80	Intersected the N and S line 4 8 lks South of the corner to sections 23, 24 25 and 26 from which corner I bear S 89° 39 W on true line between sections 23 and 26 Va 13° 45' E
39.90	Set a post deposited a charred stake and raised a mound of earth with pits as per instructions for 1/4 Sec Cor
79.80	The corner to sections 22 23 26 27 Land undulating Soil 2d rate

T 12 S R 35 W 6th P.M.

Chs	
	North between sections 22 and 23 Va 13° 45' E
40.00	Set a post deposited a charred Stake and raised a mound of earth with pits as per instructions for 1/4 Sec Cor
80.00	Set a post deposited a charred stake and raised a mound of earth with pits as per instructions for corner to sections 14 15 22, 23 Land undulating Soil 2d rate

T 12 S R 35 W 6th P M

Chs	
	East on a random line between sections 14 and 23 Va 13° 45' E
40.00	Set a post for temporary 1/4 Sec cor
79.54	Intersected the N and S line 69 lks South of the corner to sections 13, 14 23 and 24 From which corner I run S 89° 3/4 W on true line between sections 14 and 23 Va 13° 45' E
39.77	Set a post deposited a charred stake and raised a mound of earth with pits as per instructions for 1/4 Section cor
79.54	The corner to sections 14 15 22 and 23 Land undulating Soil 2d rate

T 12 S R 35 W. 6th P M.

Chs	
	North between sections 14 and 15 Va 13° 25' E
40.00	Set a post deposited a charred stake and raised a mound of earth with pits as per instructions for 1/4 Sec cor
80.00	Set a post deposited a charred and raised a mound of earth with pits as per instructions for corner to sections 10 11 14 and 15 Land undulating Soil 2d rate

T 12 N R 35 W 6th P M

Chs	
	East on a random line between sections 11 & 14
40,00	Va 13°25' E
40,00	Set a post for temporary 1/4 sec cor
79,58	Intersected the N and S line 71 lks South of the corner to sections 11, 12 13 and 14. From which corner I run S 89°30' W on a true line between sections 11 and 14
	Va 13°25' E
39,79	Set a post deposited a charred stake and raised a mound of earth with pits as per instructions for 1/4 sec cor
79,58	The corner to sections 10, 11, 14, and 15
	Land undulating
	Soil 2d rate

T 12 N R 35 W 6th P M

Chs	
	North between sections 10 and 11
	Va 13°25' E
40,00	Set a post deposited a charred stake and raised a mound of earth with pits as per instructions for 1/4 sec cor
80,00	Set a post deposited a charred stake and raised a mound of earth with pits as per instructions for corner to sections 2 3 10 and 11
	Land undulating
	Soil 2d rate

Township 12 North, Range 35 West of the 6th P. Mer.

Chains	
	East on a random line between Sections 2 & 11 Va 13°25' E
4.00	Set a post for temporary 1/4 Sec Cor
79.30	Intersected the N and S line ~~at a point~~ 49 lks South of the corner to Sections 1, 2, 11, 12 From which corner I run S 89°39' W on a true line between Sections 2 and 11 Va 13°25' E
39.65	~~Set a post~~, deposited a Charred Stake and raised a mound of earth with pits as per instructions for 1/4 Sec cor
79.30	The corner to Sections 2, 3, 16 and 11 Land undulating soil 2d rate

T 12 S R 35 W 6th P M

Chs	
	North on true line between Sections 2 and 3 Va 13°20' E
4.00	Set a post deposited a Charred Stake and raised a mound of earth with pits as per instructions for 1/4 Sec Cor
81.33	Intersected the 3a Standard parallel N. 4.26 chs East of the corner to Sections 35 and 36 T 13 S R 35 W When I set a post deposited a Charred Stake and raised a mound of earth with pits as per instructions for closing corner to Sections 2 and 3
	Land undulating soil 2d rate Aug 18th 1870

T12 S R 35 W 6th P.M.

Chs

North between sections 33 & 34
Va 14° E

40,00 Set a post deposited a charred stake and raised a mound of earth with pits as per instructions for 1/4 Sec cor

80,00 Set a post deposited a charred stake and raised a mound of earth with pits as per instructions for corner to sections 27, 28 33 and 34
Land Rolling
Soil 2d rate

T12 S R 35 W 6th P.M.

Chs

Easton random line between sections 27 & 34
Va 14° E

40,00 Set a post for temporary 1/4 Sec cor
79 42 Intersected the said S line 43 lks South of the corner to sections 26 27 34 and 35 from which corner I run S 89° 45' W on true line between sections 27 and 34
Va 14° E

39,71 Set a post, deposited a charred stake, and raised a mound of earth with pits as per instructions for 1/4 Sec cor

79 42 The corner to sections 27, 28, 33, 34
Land rolling, soil 2d rate

North between sections 27 and 28
Va 14° 00' E

40,00 Set a post deposited a charred stake and raised a mound of earth with pits as per instructions for 1/4 Sec cor

80,00 Set a post deposited a charred stake and raised a mound of earth with pits as per instructions for corner to sections 21, 22, 27 and 28
Land Rolling
Soil 2d rate

T12S R35W 6th PM

Chs.	
	East on a random line between sections 22 and 27 Va 14° E
40 00	Set a post for temporary 1/4 Sec Cor
79,66	Intersected the S and S line 70 lks North of the corner to sections 22 23 26 and 27 from which corner I run S 89° 30' W on true line between sections 22 and 27 Va 14° E
3 39 83	Set a post - deposited a charred stake and raised a mound of earth with pits as per instructions for 1/4 Sec Cor
79 66	The corner to sections 21, 22 27 and 28 Land Rolling Soil 2d rate

T12S R35W 6th PM

Chs.	
	North between Sections 21 and 22 Va 13° 50' E
40 00	Set a post, deposited a charred stake and raised a mound of earth with pits as per instructions for 1/4 Sec Cor
80 00	Set a post - deposited a charred stake and raised a mound of earth with pits as per instructions for corner to Sections 15, 16, 21 and 22 Land undulating Soil 2d rate

T 12 N R 35 W 6th P.M.

Chs	East on a random line between sections 15 and 22
	va 13°50'
4000	Set a post for temporary 1/4 sec cor
79.89	Intersected the N. and S line 48 lks North of the corner to sections 14 15 22 23 from which corner I run N 89° 39' W on a true line between sections 15 and 22
	va 13°50' E
3994½	Set a post deposited a charred stake and raised a mound of earth with pits as per instructions for 1/4 sec cor
79.89	The corner to sections 15, 16, 21 and 22
	Land rolling
	Soil 2d rate

T 12 N R 35 W 6th P.M.

Chs	North between sections 15 and 16
	va 13°50' E
4000	Set a post deposited a charred stake and raised a mound of earth with pits as per instructions for 1/4 sec cor
8000	Set a post deposited a charred stake and raised a mound of earth with pits as per instructions for ~~1/4 sec cor~~ corner to sections 9 10 15 and 16
	Land rolling soil 2d rate

T12N R35W 6th PM

Chs	East on a random line between sections 10 and 15 Va 13° E
40,00	Set a post for temporary ¼ sec Cor
80,68	Intersected the N and S line 23 lks North of corner to Sections 10, 11, 14, and 15 From which corner I run S 89° 50' W on a true line between sections 10 and 15 Va 13° 50' E
40,34	Set a post deposited a charred stake and raised a mound of earth with pits as per instructions for ¼ sec cor
8068	The corner to sections 9, 10, 15 and 16 Land Rolling Soil 2d rate

T12N R35W 6th PM

Chs	North between sections 9 and 16 Va 13° 25' E
40,00	Set a post deposited a charred stake and raised a mound of earth with pits as per instructions for ¼ sec cor
41,30	Enter dry basin (circular
43,00	Leave " "
80,00	Set a post deposited a charred stake and raised a mound of earth with pits as per instructions for corner to sections 3 4 9 and 10 Land undulating Soil 2d rate

T2N R35W 6th P.M.

Chs	East on a random line between Sections 3 and 10
	Va 13 25 E.
40.00	Set a post for temporary 1/4 Sec Cor
80.18	Intersected the N and S line at corner to Sections 2, 3 10 and 11 from which corner I run East on a true line between Sections 3 and 10
	Va 13 25 E
40.09	Set a post deposited a charred Stake and ~~set a post~~ raised a mound of earth with pits as per instructions for 1/4 Sec Cor
80.18	The corner to Sections 3, 4, 9 and 10
	Land undulating
	Soil 2d rate

T2N R35W 6th P.M.

Chs	North on a true line between Sections 3 and 4
	Va 13 15 E
40.00	Set a post deposited a charred Stake and raised a mound of earth with pits as per instructions for 1/4 Sec cor
81.78	Intersected the 3d Standard parallel N at a point 4.45 chs East of the corner to Sections 34 and 35 of T 3 N R 35 W ~~from which a~~ At which point I deposited a charred Stake and raised a mound of earth with pits as per instructions for closing corner to Sections 3 and 4
	Land undulating.
	Soil 2d rate.
	Surveyed 19th 1870

T12S R33W 6th PM

Chs	North between Sections 32 and 33 Va 1/4° E
40.00	Set a post deposited a charred stake and raised a mound of earth with pits as per instructions for 1/4 Sec Cor
80.00	Set a post deposited a charred stake and raised a mound of earth with pits as per instructions for corner to sections 28 29 32 and 33 Land undulating Soil 2d rate

T12S R33W 6th PM

Chs	East on a random line between sections 28 and 33 Va 1/4° E.
40.00	Set a Post for temporary 1/4 Sec Cor
47.00	Top of ridge bearing N & S
80.10	Intersected the N and S line 35 lks South of the corner to sections 27 28 32 and 33 from which corner I run S 89 45 W on a true line between sections 28 and 33 Va 1/4° E
40.05	Set a post deposited a charred stake and raised a mound of earth with pits as per instructions for 1/4 Sec Cor
80.10	The corner to sections 28. 29. 32 and 33 Land Rolling Soil 2d rate

T 12 N R 35 W 6th P M

Chs	North between sections 28 and 29 Va 13°50' E
40.00	Set a post deposited a charred stake and raised a mound of earth with pits as per instructions for 1/4 Sec Cor
80.00	Set a post deposited a charred stake and raised a mound of earth with pits as per instructions for comm to sections 20, 21, 28, 29 Land rolling Soil 2d rate

T 12 N R 35 W 6th P M

Chs	East on a random line between sections 21 and 28 Va 13° 50' E
24.00	Enter a beautiful, little valley bearing N & S between two low ridges
39.75	Lime valley, bears N & S.
40.00	Set a post for temporary 1/4 Sec Cor
79.79	Intersected the N and S line at a point 11 lks South of the comm to sections 21, 22, 27, 28 from which comm I run S 89° 55' W on a true line between sections 21 and 28 Va 13° 50' E
3 98 1/2	Set a post deposited a charred stake and raised a mound of earth with pits as per instructions for 1/4 Sec Cor
79.79	The comm to sections 20, 21, 28 and 29 Land gently rolling Soil 2d rate

T12S R35W 6th PM

Chs	North between sections 20 and 21 va 13°30'E
40.00	Set a post deposited a charred stake and raised a mound of earth with pits as per instructions for 1/4 sec cor
80.00	Set a post deposited a charred stake and raised a mound of earth with pits as per instructions for corner to sections 16, 17, 20, 21, Land Undulating Soil 2d rate
	East on a random line between sections 16 and 21 va 13°30'E
40.00	Set a post for temporary 1/4 sec cor
80.02	Intersected the N and S line 41 lks E of the corner to sections 15 16 21 and 22 from which corner I run S 89° 45' W on a true line between sections 16 and 21 va 13°30'E
4001	Set a post deposited a charred stake and raised a mound of earth with pits as per instructions for 1/4 sec cor
8002	The corner to sections 16 17 20 and 21 Land Rolling Soil 2d rate

T12S R35W 6th PM

Chs	North between sections 16 and 17 va 13°25'E
40.00	Set a post deposited a charred stake and raised a mound of earth with pits as per instructions for 1/4 sec cor
80.00	Set a post deposited a charred stake and raised a mound of earth with pits as per instructions for corner to sections 8, 9, 16, 17 Land Rolling Soil 2d rate

T 12 N R 35 6th P M

Chs	
	East on a random line between sections 9 and 16
	Va 13°25' E
40.00	Set a post for temporary 1/4 sec cor
79.56	Intersected the N and S line 49 lks south of the corner to sections 9.10.15 and 16 from which corner I run S 89°39' W on a true line between sections 9 and 16
	Va 13°25' E
39.78	
39.78	Set a post deposited a charred stake and raised a mound of earth with pits as per instructions for 1/4 sec cor
79.56	The corner to sections 8.9.16 and 17
	Land rolling soil 2d rate

T 12 N R 35 W 6th P M

Chs	
	North ~~on a true line~~ between sections 8 and 9
	Va 13°25' E
40.00	Set a post deposited a charred stake and raised a mound of earth with pits as per instructions for 1/4 sec cor
80.00	Set a post deposited a charred stake and raised a mound of earth with pits as per instructions for corner to sections 4.5 8 and 9
	Land rolling soil 2d rate

T 12 S R 35 W 6th P M

Chs	East on a random line between Sections 4 and 9 Va 13° 25' E
40.00	Set a post for temporary 1/4 Sec Cor
80.46	Intersected the S and S line 52 lks South of the corner to Sections 3, 4, 9 and 10 From which corner I run S 89° 34' W on true line between Sections Va 13° 25' E
40.23	Set a post deposited a charred stake and raised a mound of earth with pits as per instructions for 1/4 Sec Cor
80.46	9th corner to Sections 4 5 8 and 9 Land Rolling Soil 2d rate

T 12 S R 35 W 6th P M

Chs	North on true line between Sections 4 and 9 Va 13° E
40.00	Set a post deposited a charred stake and raised a mound of earth with pits as per instructions for 1/4 Sec Cor
83.56	Intersected the 3d Standard parallel N 2.94 lks East of the corner to Sections 3 3 and 3 4 of T 12 S R 35 W Where I ~~built~~ Set a post deposited a charred stake and raised a mound of earth with pits as per instructions for closing corner to Sections 4 and 5 Land Rolling Soil 2d rate Aug 20th 1870

T 12 S R 35 W 6th P M

Chs	North between Sections 31 & 32
	V 13° 58' E
40.00	Set a post deposited a charred Stake and raised a mound of earth with pits as per instructions for 1/4 Sec cor
80.00	Set a post deposited a charred stake and raised a mound of earth with pits as per instructions for corner to sections 29 30 31 and 32
	Land rolling soil 2d rate

T 12 S, R 35 W. 6th P M

Chs	East on random line between Sections 29 and 32
	Va 13° 58' E
40.00	Set a post for temporary 1/4 Sec Cor
79.56	Intersected the the S and G line 59 lks South of the corner to Sections 28 29 32 and 33 from which corner I run S 89° 35' W on a true line between Sections 29 and 32
	Va 13° 58' E
39.78	Set a post deposited a charred Stake and raised a mound of earth with pits as per instructions for 1/4 Sec cor
79.56	The corner to sections 29 30 31 32
	Land rolling soil 2d rate

T 12 N R 35 W 6th P M

Chains	
	West on random line between Sections 30 and 31
	Va 13° 58' East
40.00	Set a post for temporary 1/4 Sec Cor
81.65	Intersected the west boundary of township 13 lks South of corner to sections 30 and 31 from which corner I run S 89° 45' E on a true line between sections 30 and 31
	Va 13° 58' East
41.65	Set a post deposited a charred stake and raised a mound of earth with pits as per instructions for 1/4 Sec cor
81.65	The corner to sections 29, 30, 31 32
	Land Rolling Soil poor 2d rate

	North between sections 29 and 30
	Va 13° 36' E
40.00	Set a post deposited a charred stake and raised a mound of earth with pits as per instructions for 1/4 Sec cor
80.00	Set a post deposited a charred stake and raised a mound of earth with pits as per instructions for corner to sections 19 20 29 30
	Land rolling Soil poor 2d rate

T 12 N R 35 W 6th P M

Chs	
	East on random line between sections 20 and 29
	Va 13° 36' E
40.00	Set a post for temporary 1/4 Sec cor
79.40	Intersected the N and S line 68 lks South of the corner to sections 20, 21, 28, 29 from which corner I run S 89° 31' W on a true line between sections 20 and 29
	Va 13° 36' E
39.70	Set a post deposited a charred stake and raised a mound of earth with pits as per instructions for 1/4 Sec cor
79.40	The corner to Sections 19, 20, 29 & 30
	Land Rolling Soil poor 2d rate

	West on a random line between Sections 19 and 30
	Va 13° 36' E
40.00	Set a post for temporary 1/4 Sec cor
80.36	Intersected the west boundary of the township 113 lks South of the corner to Sections 19 and 30 from which corner I run S 89° 12' E on true between sections 19 and 30
	Va 13° 36' E
40.36	Set a post deposited a charred stake and raised a mound of earth with pits as per instructions for 1/4 Sec cor
80.36	The corner to sections 19 20 29 30
	Land Rolling Soil poor 2d rate

T12S R35W 6th PM

Chs	North between Sections 19 and 20
	Va 13°20' E
40.00	Set a post deposited a charred stake and raised a mound of earth with pits as per instructions for 1/4 Sec cor
80.00	Set a post deposited a charred stake and raised a mound of earth with pits as per instructions for corner to Sections 17, 18, 19 and 20
	Land rolling Soil 2d rate
	East on random line between Sections 17 and 20
	Va 13°20' E
40.00	Set a post for temporary 1/4 Sec Cor
80.32	Intersected the N and S line 33 links South of the corner to Sections 17 and 20 from which corner I run S 89°48' W on a true line between Sections 17 and 20
	Va 13°20' E.
40.16	Set a post deposited a charred stake and raised a mound of earth with pits as per instructions for 1/4 Sec cor
80.32	The corner to Sections 17, 18, 19, 20
	Land rolling 2d rate

T12S R35W 6PM

Chs	West on a random line between Sections 18 and 19
	Va 13°20' E
40.00	Set a post for temporary 1/4 Sec Cor
81.92	Intersected the west boundary of the township 79 lks South of the corner to Sections 18 and 19 from which corner I run S 89°27' E on true line between Sections 18 and 19
	Va 13°20' E
41.92	Set a post deposited a charred stake and raised a mound of earth with pits as per instructions for 1/4 Sec cor
81.92	The corner to Sections 17 18 19 and 20
	Land Undulating
	Soil 2d rate

T 12 S R 35 W 6th P M

Chs	
	North between sections 17 & 18
	Va 13° 10' E
4000	Set a post deposited a charred stake and raised a mound of earth with pits as per instructions for 1/4 Sec cor
4100	Entr dry basin or lake bears N. E. & W.
6220	Leaves dry lake (Mostly in Sec 18)
8000	Set a post deposited a charred stake and raised a mound of earth with pits as per instructions for comr to sections 7-8, 17, 18
	Land Undulating Soil 2d rate
	Aug 21st 1876
	Easton random line between sections 8 & 17
	Va 13° 10' E
4000	Set a post for temporary 1/4 Sec cor
7968	Intersected the N and S line 30 lks South of Comr to sections 8, 9, 16 & 17 from which corner I run S 89° 51' W on a true line between sections 8 and 17
	Va 13° 10' E
39,84	Set a post deposited a charred stake and raised a mound of earth with pits as per instructions for 1/4 Sec cor
7968	The comr to sections 7, 8, 17 15
	Land undulating Soil 2d rate

T 12 S R 35 W 6th P M.

Chs	
	West on a random line between sections 7 and 18
	Va 13° 10' E
1900	Entr a dry circular Lake or basin
2950	Leave dry lake, circular
4000	Set a post for temporary 1/4 Sec Cor
8003	Intersected the West boundary of the township 94 lks South of the comr to sections 7 and 18 from which corner I run S 89° 20' East on a true line between sections 7 and 18
	Va 13° 10' E
40,03	Set a post deposited a charred Stake and raised a mound of earth with pits as per instructions for 1/4 Sec cor
8003	The comr to sections 7, 8, 17 and 18
	Land undulating
	Soil 2d rate

T 12 S R 35 W 6th P M

Chs	
	North between Sections 7 and 8
	Va 13° E
4000	Set a post deposited a charred stake and raised a mound of earth with pits as per instructions for 1/4 sec cor
8000	Set a post deposited a charred stake and raised a mound of earth with pits as per instructions for corner to sections 5, 6, 7 and 8
	Land rolling Soil 2d rate

	East on random line between sections 5 and 8
	Va 13° E
4000	Set a post for temporary 1/4 sec cor
7926	Intersected the N. 2nd S. line 18 lks North of corner to sections 4. 5. 8. 9. from which corner I run S 89½ W on true line between sections 5 & 8
	Va 13° E
3926.03	Set a post deposited a charred stake and raised a mound of earth with pits as per instructions for 1/4 sec cor
7926	The corner to sections 5, 6, 7 and 8 Land Undulating Soil 2d rate

T 12 S R 35 W 6th P M

6 & 7

West on random line between sections 6 and 7

Chs	
	Va 13° E
4000	Set a post for temporary 1/4 sec cor
6800	Enter Sand draw, 10 yards S. E
7300	Leave " "
7820	Intersected the West boundary of the township 1.11 lks South of the corner to sections 6. 7. 1 & 12 from which corner I run S 89 11½ E on true line between Sections 6 and 7
	Va 13° E
3820	Set a post deposited a charred stake and raised a mound of earth with pits as per instructions for 1/4 sec cor
7820	The corner to sections 5, 6, 7 and 8 Land Undulating Soil 2d rate

---

	North on true line between sections 5 and 6
	Va 13° E
4000	Set a post deposited a charred stake and raised a mound of earth with pits as per instructions for 1/4 sec cor
8372	Intersected the 3d Standard parallel N. at a point 296 chs East of the corner to sections 32 & 33 T 13 N R 35 W at which point I set a post deposited a charred stake and raised a mound of earth with pits as per instructions for closing corner to sections 5 and 6
	Land Rolling Soil 2d rate
	Aug 22d 1870

General Description

This Township varies from Rolling to nearly level; Soil mostly common 2d rate will depend on wells for water — no wood — a good grazing country Grass mostly Buffalo

A List of the names of

individuals who assisted in running measuring and marking the lines and corners described in the foregoing field notes of Township No 12 North of the base line of Range No 35 West of the 6th principal Meridian showing the respective capacities in which they acted

John Glenn Chainman
Charles Hardin Chainman
Fred Wilke Mound builder
S J Seger Mound builder

We hereby certify that we assisted William Hardin deputy Surveyor in Surveying the Sub divisions of Township No 12 North of the base line of Range No 35 West of the 6th Principal Meridian in the State of Nebraska and that said township has been in all respects to the best of our knowledge & belief well and faithfully surveyed and the boundary monuments planted according to the instructions furnished by the Surveyor General

John Glenn Chainman
Charles Hardin Chainman
Fred. Wilke. Mound Builder
S. J. Seger Mound Builder

Subscribed and sworn to before me a Clerk of the District Court within and for the County of Lincoln in the State of Nebraska this 29th day of September 1870

R B Dempsey
Clerk of the District Court within and for Lincoln County Nebraska

I William Hardin deputy Surveyor do Solemnly Swear that in pursuance of a contract with R.R. Livingston Surveyor of the public lands of the United States in the State of Nebraska bearing date the 6th. day of August 1870 and in Strict conformity to the laws of the United States and the instructions furnished by said Surveyor General I have faithfully Surveyed the Sub-division of Township number ~~thirty five~~ twelve North of the base line of Range thirty five west of the Sixth Principal Meridian in the State aforesaid and do further Solemnly Swear that the foregoing are the true and original field notes of such Survey

William Hardin Dept. Sur

Subscribed by the said William Hardin deputy Surveyor and Sworn to before me a Notary Public in & for Saunders County State of Nebraska this 12 day of October 1870

A B Fuller
Notary Public

Surveyor Generals Office.
Plattsmouth Neb. March. 21. 1871

The foregoing field notes of the survey of the subdivision lines of Township No 12 North of the Base Line of Range No. 35 West of the 6th. Principal Meridian in the State of Nebraska, executed by William Hardin under his contract of the 6th. day of August 1870. in the month of August 1870, having been critically examined the necessary corrections and explanations made the said field notes and the surveys they describe are hereby approved.

Robt. R. Livingston
Surveyor General.

General Land Office • Original Field Notes

Book Number

577

The images in this file are photographs of the notes of the original surveys of the State of Nebraska on file in the Office of the Nebraska State Surveyor located in Lincoln, Nebraska.

The original surveys in Nebraska began in the mid 1850's and were completed in the mid 1880's. The Nebraska office of the Surveyor General was closed June 30, 1886.