General Land Office • Original Field Notes

Book Number

579

The images in this file are photographs of the notes of the original surveys of the State of Nebraska on file in the Office of the Nebraska State Surveyor located in Lincoln, Nebraska.

The original surveys in Nebraska began in the mid 1850's and were completed in the mid 1880's. The Nebraska office of the Surveyor General was closed June 30, 1886.

Field Notes of the
Subdivision lines in
Township No 17 South of
the base line, Range No 35
West of the 6th Principal
Meridian in Nebraska
Surveyed by John A. Miller
Deputy Surveyor ~~Commenced~~
~~August 25th 1875 and Com-~~
~~pleted August 26th 1875~~
under fund contract No 195,
dated July 2nd 1875

Survey
Commenced Aug. 1875
Completed Aug. 1875

17 . 35

6	60	5	44	4	33	3	22	2	11	1
59		58		43		32		21		10
7	57	8	42	9	31	10	20	11	9	12
56		55		41		30		19		8
18	54	17	40	16	29	15	18	14	7	13
53		52		39		28		17		6
19	51	20	38	21	27	22	16	23	56	24
50		49		37		26		15		4
30	48	29	36	28	25	27	14	26	3	25
47		46		35		24		13		2
31	45	32	34	33	23	34	12	35	1	36

List of
Names and Duties
of Assistants employed
in subdividing Township
No 17 North of the base
line Range No 35 West
of the 6th Principal Mere=
dian in Nebraska

Harrie Middlekauff Chainman
Cyrus E Smith Chainman

James H Cornell Moundman
George Holder Flagman

Township 17 North Range 35 West of the 6th Principal Meridian

To determine the proper adjustment of my Comp. ap for subdividing this Township I commence at the South East Corner of the Township at post on the 4 Standard Parallel and run North on a blank line along the East boundary of Nos 36

Va 14° 12' East

3995 To 1/4 sec Cor.

7991 To Cor to Nos 25 & 36

I find my Compass to be in adjustment for subdividing this Town

Chains	North between Secs 35 & 36
	Va 14° 12' East
4000	Raised mound of earth 3 ft high from pits 18 & 24 in and 12 in deep for 1/4 sec Cor
8000	Raised mound of earth 3 ft high from pits 18 & 24 in and 12 in deep for Corner to Nos 25 & 36 35 and 36
	Land high sand hills 3 rate

Township 17 North Range 3[illegible]

Chains	
	East on a random line between secs 25 & 36
	Va 14 1/2 East
4 00	Marked point for temporary 1/4 sec Cor
5 00	Intersect the East boundary of the Township 16 lks North of mound Cor to secs 25 and 36 from which Cor
	I run North 89°53' West on a true line between secs 25 and 36
	Va 4°12' East
4 00	Raised mound of earth 3 ft high from pits 18 & 24 in and 12 in deep for 1/4 sec Cor
8 00	The Cor to secs 25, 26, 35 and 36
	Land rolling sand hills 3 rate

West of the 6th Principal Meridian

Chains	
	North between secs 25 & ~~36~~ 26
	Va 14 1/2 East
4 00	Raised mound of earth 3 ft high from pits 18 & 24 in and 12 in deep for 1/4 sec Cor
8 00	Raised mound of earth 3 ft high from pits 18 & 24 in and 12 in deep for Cor to secs 23, 24, 25 and 26
	Land high rolling sand hills 3 rate

Township 17 North Range 35

Chains	
	East on a random line between Secs 24 and 25 Va 14°12' East
4000	Marked point for temporary 1/4 sec Cor
8003	Intersect the ~~North and South line~~ East boundary of the Township 10 lks North of mound Cor to secs 24 and 25 from which Cor
	I run North 89°56' West on a true line between secs 24 and 25 Cor 14°12' East
4001	Raised mound of earth 3 ft high from pits 18 & 24 in and 12 in deep for 1/4 sec Cor
8003	The Cor to secs 23 24 25 and 26
	Land high rolling hills rarely 3 rate

West of the 6th Principal Meridian

Chains	
	North between Secs 23 & 24 Va 14°12' East
4000	Raised mound of earth 3 ft high from pits 18 & 24 in and 12 in deep for 1/4 sec Cor
8000	Raised mound of earth 3 ft high from pits 18 & 24 in and 12 in deep for Cor to secs 13, 14, 23 and 34
	Land rolling rarely hills 3 rate

Township 17 North Range 35

Chains	East on a random line between secs 13 & 24 Va 14° 12' East
4000	Marked point for temporary 14 sec Cor
8002	Intersect the East boundary of the Township at first Cor to secs 13 and 24 from which Corner I run West on a true line between secs 13 and 24
	Va 14° 12' East
4001	Raised mound of earth 3 ft high from pits 18 & 24 in and 12 in deep for 14 sec Cor
8002	The Cor to secs 13, 14, 23 and 24
	Land rolling hills 2 rate sandy soil

West of the 6th Principal Meridian

Chains	North between secs 13 & 14 Va 14° 12' East
4000	Raised mound of earth 3 ft high from pits 18 & 24 in and 12 in deep for 14 sec Cor
8001	Raised mound of earth 3 ft high from pits 18 & 24 in and 12 in deep for Corner to secs 11, 12, 13 and 14
	Land South 50 chains gently rolling 2 rate North 30 chs moderately rolling sandy 3 rate

Township 18 North Range 35

Chains	East on a random line between secs 12 & 13 Va 14° 12' East
4 00	Marked point for temp. Cor any 1/4 sec Cor
7992	Intersect the East boundary of the Township 15 Mo North of mound Cor to secs 12 & 13 from which Cor I ran North 8954 West on a true line between secs 12 and 13 Va 14° 12' East
3996	Raised mound of earth 3 ft high from pits 18 & 24 in and 12 in deep for 1/4 sec Cor
7992	The Cor to secs 11, 12, 13 and 14
	Land rolling hills sandy 3 mile

West of the 6th Principal Meridian

Chains	North between secs 11 & 12 Va 14° 12' East
4 00	Raised mound of earth 3 ft high from pits 18 & 24 12 in deep for 1/4 sec Cor
8 00	Raised mound of earth 3 ft high from pits 18 & 24 in and 12 in deep for Cor to secs 1, 2, 11, and 12
	Land rolling 2 mile sandy soil

Township 17 North Range 35

Chains	East on a random line between secs 1 & 12 Va 14° 12' East
4000	Raised mound ~~of earth 3 ft high from pits 18 & 24 in and 12 in deep for 1/4 sec Cor~~ for temporary 1/4 Cor
7980	Intersect the East boundary of the Township 18 lks North of mound Cor to secs 1 and 12 from which Cor
	I run South 89° 52' West on a true line between secs 1 and 12
	Va 14° 12' East
3990	Raised mound of earth 3 ft high from pits 18 & 24 in and 12 in deep for 1/4 sec Cor
7980	The Cor to secs 1, 2, 11, & 12
	Land rolling hills 3 mile
	August 20th 1875

West of the 6th Principal Meridian

Chains	North on a random line between secs 1 and 2 Va 14° 12' East
4000	Marked point for temporary 1/4 sec Cor
7947	Intersect the North boundary of the Township 21 lks East of mound Cor to secs 1 and 2 from which Cor
	I run South 9° East on a true line between secs 1 & 2
	Va 14° 12' East
3947	Raised mound of earth 3 ft high from pits 18 & 24 in and 12 in deep for 1/4 sec Cor
7947	The Cor to secs 1, 2, 11 & 12
	Land rolling hills 3 mile

Township 17 North Range 35

Chains	North between Secs 34 & 35 Va 14° 12' East
4000	Raised mound of earth 3 ft high from pits 18 & 24 in and 12 in deep for 1/4 sec Cor
8000	Raised mound of earth 3 ft high from pits 18 & 24 in and 12 in deep for Cor to secs 26 27 34 & 35
	Land rolling hills sandy 3 acres

West of the 6th Principal Meridian

Chains	East on a random line between Secs 26 & 35 Va 14° 12' East
4000	Marked point for temporary 1/4 sec Cor
7987	Intersect the S & S line 12 lks South of mound Cor to secs 25 26 35 and 36 from which Cor
	Ran South 89° 55' West on a true line between secs 26 and 35
	Va 14° 12' East
3993 1/2	Raised mound of earth 3 ft high from pits 18 & 24 in and 12 in deep for 1/4 sec Cor
7987	The Cor to secs 26 27 34 and 35
	East 15 Chs hilly 3 acres balance rolling 2 acres

Township 17 North Range 35

Chains	North between Secs 26 & 27 Va 14° 12' East
4 00	Raised mound of earth 3 ft high from pits 18 & 24 in and 12 in deep for 1/4 sec Cor
8 00	Raised mound of earth 3 ft high from pits 18 & 24 in and 12 in deep for Corner to secs 22 23 26 and 27
	Land high rolling hills 3 mile

West of the 6th Principal Meridian

Chains	East on a random line between secs 23 and 26 Va 14° 12' East
4 00	Marked point for temporary 1/4 sec Cor
7 98 3	Intersect the N & S line 14 lks North of mound on to secs 23 24 25 and 26 from which Cor I run North 89 54 West on a true line between secs 23 and 26 Va 14° 12' East
3 99 1/2	Raised mound of earth 3 ft high from pits 18 & 24 in and 12 in deep for 1/4 sec Cor
7 98 3	The Cor to secs 22, 23 26 and 27
	Land low rand hills 3 mile

Township 17 North Range 35

Chains	North between secs 22 and 23 Va 14° 12 East
4 00	Raised mound of earth 3 ft high from pits 18 & 24 in and 12 in deep for 14 sec Cor
8 00	Raised mound of earth 3 ft high from pits 18 & 24 in and 12 in deep for Cor to secs 14, 15, 22 & 23
	Land high sand hills 3 mile

West of the 6th Principal Meridian

Chains	East on a random line between secs 14 & 23 Va 14° 12 East
4 00	Marked point for temporary 14 sec Cor
8 00 2	Intersect the S & S line 40 lks North of post Cor to secs 13, 14, 23 and 24 from which Cor I run North 89 43 West on a line line between secs 14 and 23 Va 14° 12 East
4 00 1	Raised mound of earth 3 ft high from pits 18 & 24 in and 12 in deep for 14 sec Cor
8 00 2	The Cor to secs 14, 15, 22 and 23
	Land mostly gently rolling 2 mile

Township 17 North Range 35

Chains	North between secs 14 & 15 Va 14° ½ East
4000	Raised mound 3 ft high from pits 18 & 24 in and 12 in deep for 1/4 sec cor
8000	Raised mound of earth 3 ft high from pits 18 & 24 in and 12 in deep for corner to secs 10, 11, 14, and 15
	Land rolling 2 mt

West of the 6th Principal Meridian

Chains	East on a random line between secs 11 and 14 Va 14° ½ East
4000	Marked point for temporary 1/4 sec cor
7998	Intersect the N & S line 28 lks North of mound Cor to secs 11, 12, 13 & 14 from which Cor I run North 89° 48' West on a true line between secs 11 and 14 Cor 12 ½ East
3999	Raised mound of earth 3 ft high from pits 18 & 24 in and 12 in deep for 1/4 sec cor
7998	The Cor to secs 10, 11, 14 & 15
	Land high rand hills 3 mts

August 21st 1876

Township 17 North Range 35

Chains	North between secs 10 and 11 Va 14° 14' East
4000	Raised mound of earth 3 ft high from pits 18 & 24 in and 12 in deep for 1/4 sec Cor.
8000	Raised mound of earth 3 ft high from pits 18 & 24 in and 12 in deep for Cor to secs 2, 3, 10 and 11

Land rolling poor 2 mile

West of the 6th Principal Meridian

Chains	East on a random line between secs 2 and 11 Va 14° 14' East
4000	Marked point for temporary 1/4 sec Cor
7990	Intersect the N & S line 12 lks North of mound Cor to secs 1, 2, 11 & 12 from which Cor I run North 89° 55' West on a true line between secs 2 and 11 Va 14° 14' East
3995	Raised mound of earth 3 ft high from pits 18 & 24 in and 12 in deep for 1/4 sec Cor
7990	The Cor to secs 2, 3, 10 and 11

Land rolling round hills 3 mile

Township 17 North Range 35

Chains	North on a random line between secs 2 and 3 Va 14°14' East
4000	Marked point for temporary 1/4 sec Cor
7950	Intersect the North boundary of the Township 18 Ms East of mound Cor to secs 2 & 3 from which Cor I run South & East on a true line between secs 2 and 3, Va 14°14' East
3950	Raised mound of earth 3 ft high from pits 18 & 24 in and 12 in deep for 1/4 sec Cor
7950	The Cor to secs 2 3 10 and 11

Land rolling sandy pine 2 miles

West of the 6th Principal Meridian

Chains	North between secs 33 & 34 Va 14°15' East
4000	Raised mound of earth 3 ft high from pits 18 & 24 in and 12 in deep for 1/4 sec Cor
8000	Raised mound of earth 3 ft high from pits 18 & 24 in and 12 in deep for Cor to secs 27, 28, 33 and 34

Land high rolling mud hills 3 miles

Township 17 North Range 35

Chains	
	East on a random line between Secs 27 & 34 Va 14°15' East
4000	Marked point for temporary 1/4 sec Cor
8000	Intersect the Stat line 6 lks South of mound Cor to secs 26 27 34 & 35 from which Cor I ran South 89°57' West on a true line between secs 27 and 34 Va 14°15' East
4003	Raised mound of earth 3 ft high from pits 18 & 24 in and 12 in deep for 1/4 sec Cor
8006	The Cor to secs 27, 28 33 and 34
	Land low rand hills 3 mile

West of the 6th Principal Meridian

Chains	
	North between secs 27 and 28 Va 14°15' East
3500	Land rand hills and enter valley bears East and West
4000	Raised mound of earth 3 ft high from pits 18 & 24 in and 12 in deep for 1/4 sec Cor
8000	Raised mound of earth 3 ft high from pits 18 & 24 in and 12 in deep for Cor to secs 21, 22, 27 and 28
	Land south 35 chs rand hills 3 mile balance undulating spur 2 mile

Township 17 North Range 35

Chains	
	East on a random line between secs 22 & 27 Va 14°15' East
3000	Leave valley and enter sand hills trees S, W, & E
4000	Marked point for temporary 1/4 sec Cor
7978	Intersect the N & S line 20 chs North of mound Cor to secs 22 23 26 and 27 from which Cor
	I run North 84°51' West on a true line between secs 22 and 27 Va 14°15' East
3989	Raised mound of earth 3 ft high from pits 18 & 24 in and 12 in deep for 1/4 sec Cor
7978	The Cor to secs 21 22 27 and 28
	West 30 chs level 2 mile land balance hilly 3 mile

West of the 6th Principal Meridian

Chains	
	North between secs 21 and 22 Va 14°15' East
4000	Leave valley and enter hills trees E & W
4000	Raised mound of earth 3 ft high from pits 18 & 24 in and 12 in deep for 1/4 sec Cor
8000	Set post 3 x 6 in x 4 ft 12 in deep deposit charred data raised mound of earth 3 ft high from pits 18 & 24 in and 12 in deep for Corner to secs 15 16 21 and 22
	Land mostly rolling sand hills 3 mile

Township 17 North Range 35

Chains	
	East on a random line between secs 15 & 22 Va 14° 15 East
4000	Marked point fixture for any 1/4 sec Cor
8000	Intersect the St Albans at post Cor to secs 14 15 22 and 23 from which Cor I run West on a true line between secs 15 & 22 Va 14 15 East
4000	Raised mound of earth 3 ft high from pits 18 & 24 in and 12 in deep for 1/4 sec Cor
8000	The Cor to secs 15 16 21 & 22

Land rolling hills sandy poor 2 note land

West of the 6th Principal Meridian

Chains	
	North between Secs 15 & 16 Va 14° 15 East
4000	Raised mound of earth 3 ft high from pits 18 & 24 in and 12 in deep for 1/4 sec Cor
8000	Raised mound of earth 3 ft high from pits 18 & 24 in and 12 in deep for Cor to secs 9 10 15 and 16

South Cor Abs rolling good 2 note land balance hilly 3 note

Township 17 North Range 35

Chains East on a random line between secs 10 & 15
Va 14° 15' East

4000 Marked pond for temporary 1/4 sec Cor

7982 Intersect Tro St. Elm 7 lks South of mound Cor to secs 1011-14 and 15 from which Cor I run South 89° 57' West on a line line between secs 10 and 15.
Va 14° 15' East

3991 Raised mound of earth 3 ft high from pits 18 & 24 in and 12 in deep for 1/4 sec Cor

7982 The Cor to secs 9, 10, 15 and 16

Land rand hills 3 rate

August 22 1875

West of the 6th Principal Meridian

Chains North between secs 9 & 10
Va 14° 15' East

4000 Raised mound of earth 3 ft high from pits 18 & 24 in and 12 in deep for 1/4 sec Cor

8200 Raised mound of earth 3 ft high from pits 18 & 24 in and 12 in deep for Cor to secs 3, 4, 9 & 10

Land rolling hills rarely 2 rate cost

Township 17 North Range 35

Chains East on a random line between secs 3 and 10
Va 14° 15' East

4000 Marked point for temporary 1/4 sec Cor

7976 Intersect the S & N line 23 lks South of mound Cor to secs 2, 3, 10 & 11 from which Cor
I run South 89° 50' West on a true line between secs 3 and 10
Va 14° 15' East

3988 Raised mound of earth 3 ft high from pits 18 & 24 in and 12 in deep for 1/4 sec Cor

7976 The Cor to secs 3, 4, 9 and 10

Land rolling 2 mile

West of the 6th Principal Meridian

Chains North on a random line between secs 3 & 4
Va 14° 15' East

4000 Marked point for temporary 1/4 sec Cor

7957 Intersect the North boundary of the Township 38 lks East of mound Cor to secs 3 and 4 from which Cor
I run South 16' East on a true line between secs 3 and 4
Va 14° 15' East

3957 Raised mound of earth 3 ft high from pits 18 & 24 in and 12 in deep for 1/4 sec Cor

7957 The Cor to secs 3, 4, 9 and 10

Land rolling 2 mile

Township 17 North Range 35

Chains North between Secs 32 and 33
Va 14" 15 East

4 00 Raised mound of earth 3 ft high from pits 18 & 24 in and 12 in deep for 1/4 sec Cor

8 00 Raised mound of earth 3 ft high from pits 18 & 24 in and 12 in deep for Cor to secs 28 29 32 and 33

Land sand hills 3 rate

West of the 6th Principal Meridian

Chains East on a random line between secs 28 & 33
Va 14" 15 East

4 00 Marked point for temporary 1/4 sec Cor

7 99 3 Intersect the St & line at mound Cor to secs 27 28 33 and 34 from which Cor

I run West on a true line between secs 28 and 33
Va 14° 15 East

3 99 6 Raised mound of earth 3 ft high from pits 18 & 24 in and 12 in deep for 1/4 sec Cor

7 99 3 The Cor to secs 28, 29, 32 and 33

Land low sand hills 3 rate

Township 17 North Range 35

Chains	North between Secs 28 and 29 Va 14°15' East
4000	Raised mound of earth 3 ft high from pits 18 & 24 in and 12 in deep for 1/4 sec Cor
4400	Leave hills & enter level land trees E & W
8000	Raised mound of earth 3 ft high from pits 18 & 24 in and 12 in deep for Cor to secs 20 21 28 and 29

Land south 44 chs
Land hills 3 mile balance level pass 2 mile sandy land

West of the 6th Principal Meridian

Chains	East on a random line between secs 21 & 28 Va 14°15' East
4000	Marked point for temporary 1/4 sec Cor
7996	Intersect the N & S line at mound Cor to secs 21, 22 27 and 28 from which Cor
	I run West on a true line between secs 21 & 28 Va 14°15' East
3998	Raised mound of earth 3 ft high from pits 18 & 24 in and 12 in deep for 1/4 sec Cor
7996	The Cor to secs 20 21 28 and 29

Land level pass 2 mile soil

Township 17 North Range 35

Chains North between Secs 20 & 21
Va 14° 15' East

2 00 Leave level land & enter hills bears E & W

4 00 Raised mound of earth 3 ft high from pits 18 & 24 in and 12 in deep for 1/4 sec Cor

8 00 Raised mound of earth 3 ft high from pits 18 & 24 in and 12 in deep for Cor to secs 16. 17 ~~###~~ 20 and 21

Land mostly rolling hills per 2 mile soil

West of the 6th Principal Meridian

Chains East on a random line between secs 16 and 21
Va 14° 15' East

4 00 Marked point for temporary 1/4 sec Cor

7994 Intersect the St Kline 10 lks South of mound Cor to secs 15 16 21 and 22 from which Corner I ran South 89° 56' West on a true line between secs 16 and 21
Va 14° 15' East

3997 Raised mound of earth 3 ft high from pits 18 & 24 in and 12 in deep for 1/4 sec Cor

7994 The Cor to secs 16, 17 20 and 21

Land rolling West part 2 mile East part 3 mile

Township 17 North Range 35

Chains North between secs 16 and 17
Va 14°15' East

4000 Raised mound of earth 3 ft high from pits 18 & 24 in and 12 in deep for 1/4 sec Cor

8000 Raised mound of earth 3 ft high from pits 18 & 24 in and 12 in deep for Cor to secs 8, 9, 16 and 17

Land south part rolling 2 miles South part rolling hills 3 miles

August 23 1875

West of the 6th Principal Meridian

Chains East on a random line between secs 9 & 16
Va 14°15' East

4000 Marked point for temporary 1/4 sec Cor

7988 Intersect the N & S line 20 lks South of mound Cor to secs 9 10 15 and 16 from which corner I ran North 89°51' West on a true line between secs 9 and 16
Va 14°15' East

3994 Raised mound of earth 3 ft high from pits 18 & 24 in and 12 in deep for 1/4 sec Cor

7988 The Cor to secs 8, 9, 16 & 17

Land broken round hills 3 miles

Township 17 North Range 35

Chains	North between Secs 8 & 9 Va 14°15' East
4000	Raised mound of earth 3 ft high from pits 18 & 24 in and 12 in deep for 1/4 sec Cor
8000	Raised mound of earth 3 ft high from pits 18 & 24 in and 12 in deep for Corner to secs 4 5 8 and 9

Land rolling hills sandy poor 2 rate soil

West of the 6th Principal Meridian

Chains	East on a random line between secs 4 and 9 Va 14°15' East
2400	Marked point for temporary 1/4 sec Cor
7976	Intersect the St & line 12 lks North of mound Cor to secs 3 4 9 and 10 from which Cor I run North 89°55' West on a true line between secs 4 and 9 Va 14°15' East
3988	Raised mound of earth 3 ft high from pits 18 & 24 in and 12 in deep for 1/4 sec Cor
7976	The Cor to secs 4, 5, 8 and 9

Land West part low round hills 3 rate East part rolling poor 2 rate

Township 17 North Range 35

Chains	North on a random line between secs 4 and 5 Va 14° 15' East
400	Marked pointed for temporary 1/4 Sec Cor
7948	Intersect the North boundary of the Township 17 Vs East of mound Cor to secs 4 and 5 from which Cor I run South 7 East on a true line between secs 4 and 5 Va 14° 15' East
3948	Raised mound of earth 3 ft high from pits 18 & 24 in and 12 in deep for 1/4 Sec Cor
7948	The Cor to secs 4, 5, 8 and 9

Land rolling hills sandy pine 2 mile soil

West of the 6th Principal Meridian

Chains	North between secs 31 & 32 Va 14° 15' East
1665	Enter ravine which descends S.W
2228	Leave ravine
4000	Raised mound of earth 3 ft high from pits 18 & 24 in and 12 in deep deep for 1/4 Sec Cor
6200	Enter ravine descends S.E
7000	Leave same ravine
8000	Raised mound of earth 3 ft high from pits 18 & 24 in and 12 in deep for Corner to secs 29 30 31 and 32

Land mostly raised hills 3 mile

Township 17 North Range 3

Chains	East on a random line between secs 29 & 32 Va 14°15' East
4000	Marked point for temporary 1/4 sec Cor
8020	Intersect the N & S line 6 lks South of mound Cor to secs 28, 29, 32, 33 from which Cor I run South 89°57' West on a true line between secs 29 and 32 Va 14°15' East
4010	Raised mound of earth 3 ft high from pits 18 & 24 in and 12 in deep for 1/4 sec Cor
8020	The Cor to secs 29, 30, 31 and 32

Land rolling hills 3 miles

West of the 6th Principal Meridian

Chains	West on a random line between secs 30 & 31 Va 14°15' East
4000	Marked point for temporary 1/4 sec Cor
8062	Intersect the West boundary of the Township 18 lks North of post Cor to secs 30 and 31 from which Cor I run North 89°57' East on a true line between secs 30 and 31 Va 14°15' East
4062	Raised mound of earth 3 ft high from pits 18 & 24 in and 12 in deep for 1/4 sec Cor
8062	The Cor to secs 29, 30, 31 and 32

Land mostly rolling hills 3 miles

Township 17 North Range 35 West of the 6th Principal Meridian

Chains North between secs 29 & 30
Va 14¾ East

4000 Raised mound of earth 3 ft high from pits 18 & 24 in and 12 in deep for 1/4 sec Cor

4400 Leave hills & enter valley bears N.W. & S.E

6900 Leave valley and enter hills bears N.E. & S.W

8000 Raised mound of earth 3 ft high from pits 18 & 24 in and 12 in deep for Cor to secs 19 20 29 and 30

Land on the valley level 2 rate balance sand hills 3 rate

Chains East on a random line between secs 20 & 29
Va 14°15 East

4000 Marked point for temporary 1/4 sec Cor

4200 Leave low sand hills and enter level land bears N.E. & S.W

8032 Intersect the N and South line 9 lks South of mound Cor to secs 20 21 28 & 29 from which Cor I run South 89°56' West on a line line between secs 20 and 29
Va 14°15 East

4016 Raised mound of earth 3 ft high from pits 18 & 24 in and 12 in deep for 1/4 sec Cor

8032 The Cor to secs 19 20 29 and 30

West 42 lks low sand hills 3 rate balance level poor 2 rate

Township 17 North Range 35

Chains West on a random line between secs 19 & 30 va 14° 15' East

4 00 Marked point for temporary 1/4 sec Cor

6 00 Leave rained hills & enter valley trans N.W. & S.E.

8 07 Intersect the West boundary of the Township 19 lks North of post Cor to secs 19 and 30 from which Cor

I run North 89° 52' East on a true line between secs 19 and 30 va 14° 15' East

4 038 1/2 Raised mound of earth 3 ft high from pits 18 & 24 and 12 in deep for 1/4 sec Cor

8 07 The Cor to secs 19, 20 29 and 30

Land West 20 chs level 2 mile balance rained hills 3 mile

August 24" 1875

West of the 6th Principal Meridian

Chains North between secs 19 & 20 Va 14° 15' East

4 00 Raised mound of earth 3 ft high from pits 18 & 24 in and 12 in deep for 1/4 sec Cor

8 00 Set post 3 & 3 in 4 ft 12 in deep deposit charred stake raised mound of earth 3 ft high from pits 18 & 24 in and 12 in deep for Cor to secs 17, 18 19 and 20

Land South 60 chs hilly 3 mile North 20 chs rolling 2 mile

Township 17 North Range 35

Chains East on a random line between secs 17 and 20
Va 14° 15' East

4000 marked point for temporary 1/4 sec Cor

8031 Intersect the N & S line 45 lks South of mound Cor to secs 16, 17, 20 & 21 from which Cor
I ran South 89° 41' West on a true line between secs 17 and 20
Va 14° 15' E

4015 1/2 Raised mound of earth 3 ft high from pits 18 & 24 in and 12 in deep for 1/4 sec Cor

8031 The Cor to secs 17, 18, 19 and 20

Land rolling prairie rate

West of the 6th Principal Meridian

Chains West on a random line between secs 18 and 19
Va 14° 15' East

4000 Marked point for temporary 1/4 sec Cor

8080 Intersect the West boundary of the Township 48 lks North of post Cor to secs 18 & 19 from which Cor
I ran North 89° 39' East on a true line between secs 18 and 19
Va 14° 13' East

4080 Raised mound of earth 3 ft high from pits 18 & 24 in and 12 in deep for 1/4 sec Cor

8080 The Cor to secs 17, 18, 19 and 20

Land East part rolling 2 rate West part hilly 3 rate

Township 17 North Range 35

Chains North between Secs 17 and 18
Va 14°15' East

4000 Raised mound of earth 3 ft high from pits 18 x 24 in and 12 in deep for 1/4 sec Cor

8000 Raised mound of earth 3 ft high from pits 18 x 24 and 12 in deep for Cor to secs 7, 8 17 and 18

South 15 chs gently rolling 2 mile balance hilly 3 mile

West of the 6th Principal Meridian

Chains East on a random line between Secs 8 and 17
Va 14°15' East

4000 Marked point for temporary 1/4 sec Cor

8047 Intersect the St & line 9 lks South of mound Cor to secs 8, 9 16 and 17 from which Cor
I ran South 89°56' West on a true line between secs 8 and 17
Va 14°15' East

4023 1/2 Raised mound of earth 3 ft high from pits 18 x 24 in and 12 in deep for 1/4 sec Cor

8047 The Cor to secs 7, 8 17 & 18

Land raised hills 3 mile

Township 17 North Range 35

Chains West on a random line between Secs 7 and 18
Va 14°15' East

4 00 Marked point for temporary 1/4 Sec Cor

8079 Intersect the West boundary of the Township 23 lks North of pert Cor to Secs 7 and 18 from which Cor
I run North 89°50' East on a true line between Secs 7 and 18.
Va 14°15' East

4079 Raised mound of earth 3 ft high from pits 18 & 24 in and 12 in deep for 1/4 Sec Cor

8079 The Cor to Secs 7, 8, 17 and 18

Land sand hills 3 mile

West of the 6th Principal Meridian

Chains North between Secs 7 and 8
Va 14°15' East

4 00 Raised mound of earth 3 ft high from pits 18 & 24 in and 12 in deep for 1/4 Sec Cor

8 00 Raised mound of earth 3 ft high from pits 18 & 24 in and 12 in deep for Cor to Secs 5, 6, 7 & and 8

Land sand hills 3 mile

Township 17 North Range 35 West of the 6th Principal Meridian

Chains East on a random line between Secs 5 & 8
Va 14°15' East
4000 Marked point for temporary 1/4 Sec Cor
8060 Intersect the N & S line at mound Cor to Secs 4, 5, 8 and 9 from which Cor I ran West on a true line between Secs 5 and 8
Va 14°15' East
4030 Raised mound of earth 3 ft high from pits 18 & 24 in and 12 in deep for 1/4 Sec Cor
8060 The Cor to Secs 5, 6, 7 and 8

Land Land hills 3 with

Chains West on a random line between Secs 6 and 7
Va 14°15' East
4000 Marked point for temporary 1/4 Sec Cor
8092 Intersect the West boundary of the Township 42 lks North of post Cor to Secs 6 and 7 from which Cor I ran North 89°42' East on a true line between Secs 6 and 7
Va 14°15' East
4092 Raised mound of earth 3 ft high from pits 18 & 24 in and 12 in deep for 1/4 Sec Cor
8092 The Cor to Secs 5, 6, 7 and 8

Land Land hills 3 with

Township 17 North Range 35

Chains North on a random line between Secs 5 & 6
Va 14" 15' East
4000 marked point for temporary 1/4 Sec Cor
7968 Intersect the North boundary of the Township 13 lks East of monument Cor to Secs 5 and 6 from which Cor
I run South 6 East on a true line between Secs 5 and 6
Va 14° 15' East
3968 Raised monument of earth 3 ft high from pits 18 & 24 in and 12 in deep for 1/4 Sec Cor
7968 The Cor to Secs 5, 6, 7 and 8

Land rand hills 3 mile

West of the 6th Principal Meridian

In surveying the subdivision line of this Township I have not set post or stone at most of the corners for the reason that I could not obtain timber or stone in this region of country

Township 17 North Range 35 West of the 6th Principal Meridian

General Description

This Township is mostly high rolling hills. Soil is sandy and appears to be good farming land. There is a fine growth of grass throughout the Township and it is well adapted for grazing except that water is not to be found unless by digging deep

A List of Names

A list of the Names of the individuals employed to assist in running measuring or marking the lines & Corners discribed in the foregoing field Notes of Township No 17 North of the Base line Range No 35 West of the 6th Principal Meridian in Nebraska Showing the respective capacities in which they were

Harry Middlekauff Chainman
Cyrus E Smith Chainman

George Holder Moundman
James W Carrell Flagman

Township 17 North Range 35 West of the 6th Principal Meridian

We hereby Certify that we assisted John H. Miller Deputy Surveyor in surveying the Subdivision lines in Township No 17 North of the base line, Range No 35 West of the 6th Principal Meridian in Nebraska and that said Township has been in all respects to the best of our knowledge and belief well and faithfully surveyed and the boundary monuments planted according to the instructions furnished by the surveyor General

Harry Middlekauff Chainman
Cyrus E. Smith Chainman

Gerald his Holder Mounderman
James W. Cassell, Flagman

Subscribed by the above named persons and sworn to before

And of dimension character construction and marking and in the specifically described in the foregoing field notes.

me a Notary Public
for Dodge County Nebraska
this 8th day of September
1875

George H. Briggs
Notary Public

I John H Miller Deputy
Surveyor do solemnly swear
Vice in pursuance of a
joint Contract wherein
John W Daugherty Dan S. Parmelee
and John H Miller are
joint Contractors with
E E Cunningham United
States Surveyor General for
the District of Nebraska and
I own bearing date the 2nd
day of July 1875 I have
well faithfully and truly
in my own proper
person and in strict Con-
formity with the instructions
furnished by the Surveyor
General the Surveying Manual
and the laws of the United
States Surveyed all those
parts or portions of
Township No 17 North of
the Base line Range No
35 West of the 6th Principal
Meridian in Nebraska as

am represented on the
foregoing field notes
as having been surveyed
under my direction
and I do further certify
that all the corners
of said survey have been
established and
perpetuated in strict
accordance with the
surveying manual
and printed instructions
and the foregoing are
the true and original
field notes of said
survey

John H. Miller
Deputy Surveyor

Subscribed by the said John
H. Miller Deputy Surveyor
and sworn to before me a
Notary Public for Dodge County
Nebraska this 8th day of September
1875

George H. Briggs
Notary Public

Surveyor General's Office,
Plattsmouth Neb Dec 21st 1875

The foregoing field notes of the
Survey of the Subdivision Lines
of Township No 17 North of the
Base Line of Range No 35 West
of the 6th Principal Meridian,
executed by John H. Miller under
Joint-Contract No 95 dated July 2nd
1875. in the month of 1875
having been critically examined,
the necessary corrections and ex-
-planations made, the said field
notes and the Surveys they describe
are hereby approved.

Thos. Clark
Surveyor General.

Field notes of the
Subdivisional lines on
Township No 18 South of the
base line; Range No 35 West
of the 6th Principal Meridian
in Nebraska. Surveyed
by John H Miller Deputy
Surveyor ~~Commenced~~
~~August 26 1875 and~~
~~Completed August 31st 1875~~
under first contract No 95
dated July 2nd 1875

Survey
Commenced Aug. 26th 1875
Completed Aug. 31st 1875

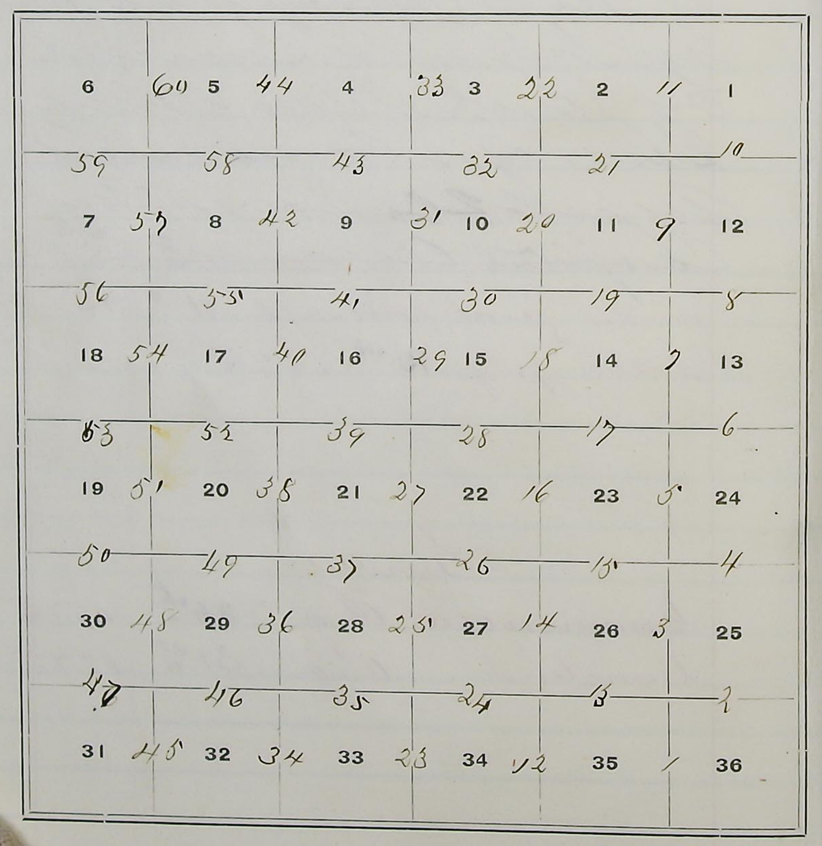

6	60	5	44	4	33	3	22	2	11	1
59		58		43		32		21		10
7	57	8	42	9	31	10	20	11	9	12
56		55		41		30		19		8
18	54	17	40	16	29	15	18	14	7	13
53		52		39		28		17		6
19	51	20	38	21	27	22	16	23	5	24
50		49		37		26		15		4
30	48	29	36	28	25	27	14	26	3	25
47		46		35		24		13		2
31	45	32	34	33	23	34	12	35	1	36

Names and duties
of assistants employed
in Subdividing Township
No 18 North of the Fifth line
Range 35 West of the 6th
Principal Meridian in
Nebraska

Harrie Mitchell Kauff Chairman
Cyrus E Smith Chairman

Geo A Holder Moundman
James W. Carrell Flagman

Township 18 North Range 35

To determine the proper adjustment of my Compass for subdividing this Township I Commence at the Corner to ~~secs~~ Towns 17 and 18 North Range 34 and 35 West and run North on a blank line along the East boundary of secs 36 va 14 1/4 East

4000 To the 1/4 sec Cor

8000 To the Cor to secs 25 & 36

I find my Compass to be in proper adjustment for subdividing this Township

1

West of the 6th Principal Meridian

Chains North between Secs 35 & 36 va 14 1/4 East

4000 Raised mound of earth 3 ft high from pits 18 & 24 in and 12 in deep for 1/4 sec Cor

8000 Raised mound of earth 3 ft high from pits 18 & 24 in and 12 in deep for Corner to secs 25 & 36 35 and 36

Land rolling rand hills 3 miles

Township 18 North Range 35

Chains	
	East on a random line between Secs 25 & 36 Va 14°¼' East
4000	Marked point for time pr= any ¼ sec Cor
7983	Intersect the East boundary of the Township at post Cor to secs 25 & 36 from which Cor I ran West on a true line between secs 25 and 36 Va 14°¼' East
3991½	Raised mound of earth 3 ft high from pits 18 & 24 in and 12 in deep for ¼ sec Cor
7983	The Cor to secs 25 26 35 and 36

Land sand hills 3 rate

West of the 6th Principal Meridian

Chains	
	North between secs 25 and 36 Va 14°¼' East
2600	Leave sand hills & enter valley bears N.W. & S.E
4000	Raised mound of earth 3 ft high from pits 18 & 24 in and 12 in deep for ¼ sec Cor
8000	Set post 3 x 3 in & 4 ft 12 in deep deposit Channel Stake raised mound of earth 3 ft high from pits 18 & 24 in and 12 in deep for Cor to secs 23 24 25 & 26

Land South 26 chs sand hills 3 rate but are level richest but liable to overflow in wet seasons

Township 18 North Range 35

Chains	East on a random line between Secs 24 & 25
	Va 14°¼ East
6 00	Leave valley & under hills to a [illegible]
4 00	Marked pond for line pivot 1/4 sec Cor
7965	Intersect the East boundary of the Township 13 lks North of mound Cor to secs 24 and 25 from which Cor
	I run North 89 54 West on a line line between secs 24 and 25
	Va 14°¼ East
3982½	Raised mound of earth 3 ft high from pits 18 & 24 in and 12 in deep for 1/4 sec Cor
7965	The Cor to secs 23 24 25 and 26
	Land mostly sand hills 3 mile

West of the 6th Principal Meridian

Chains	North between Secs 23 and 24
	Va 14°¼ East
7 00	Leave valley and under hills to a [illegible]
4 00	Raised mound of earth 3 ft high from pits 18 & 24 in 12 in deep for 1/4 sec Cor
8 00	Set post 3 x 3 in x 4 ft 12 in deep deposit Chained Stake raised mound of earth 3 ft high from pits 18 & 24 in and 12 in deep for Cor to secs 13 14 23 and 24
	Land mostly sand hills 3 mile

Township 18 North Range 35

Chains	
	East on a random line between Secs 13 and 24 Va 14°14' East
4000	marked point for temporary 1/4 sec Cor
7992	Intersect the East boundary of the Township 9 Mo North of post Cor Secs 13 and 24 from which Cor I ran North 89°56' West on a true line between Secs 13 and 24 Va 14°14' East.
3996	Raised mound of earth 3 ft high from pits 18 & 24 in and 12 in deep for 1/4 sec Cor
7992	The Cor to Secs 13, 14, 23 and 24
	Land rolling 2 mile

West of the 6th Principal Meridian

Chains	
	North between Secs 13 & 14 Va 14°14' East
4000	Raised mound of earth 3 ft high from pits 18 & 24 in and 12 in deep for 1/4 sec Cor
8000	Raised mound of earth 3 ft high from pits 18 & 24 in and 12 in deep for 1/4 Corner to Secs 11, 12, 13 and 14
	Land rolling hills post 2 mile west

Township 18 North Range 35

Chains	
	East on a random line between Secs 12 and 13
	Va 14°14' East
4 00	marked point for temporary 1/4 Sec Cor
7997	Intersect the East boundary of the Township at point Cor to Secs 12 & 13 from which Cor I run West on a true line between Secs 12 & 13
	Va 14°14' East
3998 1/2	Raised mound of earth 3 ft high from pits 18 & 24 in and 12 in deep for 1/4 Sec Cor
7997	The Cor to Secs 11 12 13 and 14
	Land sand hills 3 mile

West of the 6th Principal Meridian

Chains	
	North between Secs 11 and 12
	Va 14°14' East
4 00	Raised mound of earth 3 ft high from pits 18 & 24 in and 12 in deep for 1/4 Sec Cor
8 00	Set post 3 x 3 in & 4 ft 12 in deep deposit Chainer state raised mound of earth 3 ft high from pits 18 & 24 in and 12 in deep for Cor to Secs 1 2 11 and 12
	Land sand hills 3 mile

August 26th 1875

Township 18 North Range 35 West of the 6th Principal Meridian

Chains	East on a random line between Secs 1 & 12 Va 14°14' East
4000	Marked point for temporary 1/4 sec Cor
7996	Intersect the East boundary of the Township 15 lks South of post Cor to secs 1 and 12 from which Cor I run South 89 54 West on a true line between secs 1 and 12 Va 14°14' East
3998	Raised mound of earth 3 ft high from pits 18 & 24 in and 12 in deep for 1/4 sec Cor
7996	The Cor to secs 1, 2, 11, & 12
	Land rolling raised hills poor 2 anti soil

Chains	North on a random line between Secs 1 and 2 Va 14°14' East
4000	Marked point for temporary 1/4 sec Cor
7998	Intersect the North boundary of the Township 12 lks East of post Cor to secs 1 and 2 from which Cor I run South 5 East on a true line between secs 1 & 2 Va 14°14' East
3998	Raised mound of earth 3 ft high from pits 18 & 24 in and 12 in deep for 1/4 sec Cor
7998	The Cor to secs 1, 2, 11, & 12
	Land rolling hills randy poor 2 anti soil

Township 18 North Range 35 - West of the 6th Principal Meridian

Chains	North between Secs 34 and 35
	Va 14°14' East
4 00	Raised mound of earth 3 ft high from pits 18 & 24 in and 12 in deep for 1/4 sec Cor
8 00	Raised mound of earth 3 ft high from pits 18 & 24 in and 12 in deep for Cor to secs 26 27 34 and 35
	Land sand hills 3 rate

Chains	East on a random line between Secs 26 and 35
	Va 14°14' East
4 00	marked point for temper-ary 1/4 sec Cor
8 07 3	Subsequent to N & Mi 4 ch South of mound Cor to secs 25 26 35 and 36 from which Cor
	I run South 89 58 West on a line line between secs 26 and 35
	Va 14°14' East
4 03 6 12	Raised mound of earth 3 ft high from pits 18 & 24 in and 12 in deep for 1/4 sec Cor
8 07 3	The Cor to secs 26 27 34 and 35
	Land very broken sand hills 3 rate

Township 18 North Range 35 -

Chains	North between Secs 26 & 27 Va 14° 16' East
4000	Raised mound of earth 3 ft high from pits 18 & 24 in and 12 in deep for 1/4 sec Cor
8000	Set pit 3 x 3 in x 4 ft 12 in deep raised mound of earth 3 ft high from pits 18 x 24 in and 12 in deep for Cor to secs 22, 23, 26, and 27
	Land sand hills 3 mts

West of 6th Principal Meridian

Chains	East on a random line between Secs 23 & 26 Va 14° 16' East
3070	Leave sand hills & enter low bottom brass N.W. & S.E.
4000	Mark point for temporary 1/4 sec Cor
4500	Enter dry Lake bed brass N.W. and S.E.
6358	Leave dry Lake bed N.W. & S.E.
8058	Intersect the N. & S. line at mound Cor to secs 23, 24, 25 and 26 from which Cor
	I run West on a true line between secs 23 and 26 Va 14° 16' East
4029	Raised mound of earth 3 ft high from pits 18 x 24 in and 12 in deep for 1/4 sec Cor
8058	The Cor to secs 22, 23, 26 and 27
	Land on bottom low and liable to overflow all 3 mts

Township 18 North Range 35 West of the 6th Principal Meridian

Chains	North between Secs 22 and 23 Va 14°16' East
3970	Leave sand hills and enter bottom brass N.W. & S.E.
4000	Raised mound of earth 3 ft high from pits 18 & 24 in and 12 in deep for 1/4 sec Cor
6655	Leave bottom and enter sand hills brass N.W. & S.E.
8000	Set post 3 x 3 in x 4 ft 12 in deep deposit Charred stake raised mound of earth 3 ft high from pits 18 & 24 in and 12 in deep for Cor to secs 14, 15, 22, & 23

Land on the bottom level good 2 miles

Chains	East on a random line between Secs 14 and 23 Va 14°16' East
4000	Marked point for temporary 1/4 sec Cor
8048	Intersect the N & S line 49 lks South of post Cor to secs 13, 14, 22 and 23 from which Cor I run South 89°39' West on a true line between secs 14 and 23 Va 14°16' East
4024	Raised mound of earth 3 ft high from pits 18 & 24 in and 12 in deep for 1/4 sec Cor
8048	The Cor to secs 14, 15, 22 and 23

Land sand hills 3 miles

Township 18 North Range 35

Chains	North between Secs 14 and 15
	Va 14°16' East
3000	Leave hills and enter bus in brans N, W, S, E
4000	Raised mound of earth 3 ft high from pits 18 + 24 in and 12 in deep for 1/4 sec Cor
8000	Set post with charred end 3 x 3 in x 4 ft 12 in deep raised mound of earth 3 ft high from pits 18 + 24 in and 12 in deep for Cor to secs 10 11 14 and 15
	South 30 Chs raised hills 3 mile balance level good 2 mile level

West of the 6th Principal Meridian

Chains	East on a random line between Secs 11 and 14
	Va 14°16' East
4000	Marked point for temporary 1/4 sec Cor
5100	Leave level land and enter hills brans N and S
8003	Intersected the N & S line 42 lks North of mound Cor to secs 11, 12, 13 and 14 from which Cor
	Ran North 69°42' West on a true line between secs 11 and 14
	Va 14°16' East
4001½	Raised mound of earth 3 ft high from pits 18 + 24 in and 12 in deep for 1/4 sec Cor
8003	The Cor to secs 10 11 14 & 15
	Land West 51 Chs undulating 2 mile balance & land hills 3 mile

Township 18 North Range 35

Chains	
	North between Secs 10 & 11 Va 14°14' East
200	Leave level land and enter hills bears N E and S W
4000	Raised mound of earth 3 ft high from pits 18 & 24 and 12 in deep for 1/4 Sec Cor
8000	Set post 4 x 4 in x 4 ft with chained end 12 in deep Raised mound of earth 3 ft high from pits 18 & 24 in and 12 in deep for Cor to Secs 2, 3, 10 and 11

Land mostly broken sand hills 3 rate

August 27th 1976

West of the 6th Principal Meridian

Chains	
	East on a random line between Secs 2 and 11 Va 14°16' East
4000	Marked point for temporary 1/4 Sec Cor
7998	Intersect the N & S line 18 lks North of mound Cor to Secs 1, 2, 11 and 12 from which Cor I run North 89°32' West on a true line between Secs 2 & 11 Va 14°16' East
3999	Raised mound of earth 3 ft high from pits 18 & 24 in and 12 in deep for 1/4 Sec Cor
7998	The Cor to Secs 2, 3, 10 & 11

West 40 chs broken hills 3 rate balance rolling 2 rate

Township 18 North Range 35

Chains	North on random line between Secs 2 and 3 Va 14°16' East
4000	Marked pointed for temporary 1/4 sec Cor
7990	Intersect the North boundary of the Township 22 lks East of pt Cor to secs 2 & 3 from which Cor I run South 9' East on a line line between secs 2 and 3 Va 14°16' East
3990	Raised mound of earth 3 ft high from pits 18 & 24 in and 12 in deep for 1/4 sec Cor
7990	The Cor to secs 2 & 10 and 11

Land low rolling hills poor 2 cuts

West of the 6th Principal Meridian

Chains	North between Secs 33 & 34 Va 14°15' East
4000	Raised mound of earth 3 ft high from pits 18 & 24 in and 12 in deep for 1/4 sec Cor
8000	Raised mound of earth 3 ft high from pits 18 & 24 in and 12 in deep for Cor to secs 27, 28, 33 and 34

Land rolling poor 2 cuts soil

Township 18 North Range 35 West of the 6th Principal Meridian

Chains East on a random line between Secs 27 & 34 Va 14°15' East

40.00 Marked point for temporary 1/4 sec Cor

79.85 Intersection the N & S line of the South of mound on to sec 26, 27, 34 & 35 from which corner I run South 89°58' West on a line intervening sec 27 and 34 Va 14°15' East

399 1/2 Raised mound of earth 3 ft high from pits 18 & 24 in and 1/2 in deep for 1/4 sec Cor

79.85 The Cor to Secs 27, 28, 33 and 34

Land rolling sand hills 3 cuts

Chains North between Secs 27 & 28 Va 14°15' East

40.00 Raised mound of earth 3 ft high from pits 18 & 24 in and 1/2 in deep for 1/2 sec Cor

80.00 Raised mound of earth 3 ft high from pits 18 & 24 in and 1/2 in deep for Cor to sec 21, 22, 27, and 28

Land rolling sand hills 3 cuts

Township 18 North Range 35

Chains	
	East on a random line between Secs 22 and 27 Va 14°16' East
4000	Marked point for time for any 1/4 sec Cor
7974	Intersect the N & S line 9 lks North of post Cor to secs 22 23 26 and 27 from which Cor I ran North 89°06' West on a true line between secs 22 and 27 Va 14°16' East
3987	Raised mound of earth 3 ft high from pits 18 & 24 in and 12 in deep for 1/4 sec Cor
7974	The Cor to secs 21, 22, 27 and 28
	Land rough broken sand hills 3 rate

West of the 6th Principal Meridian

Chains	
	North between Secs 21 & 22 Va 14°16' East
4000	Raised mound of earth 3 ft high from pits 18 & 24 in and 12 in deep for 1/4 sec Cor
8000	Set post 3 x 3 in 4 ft long with chained and 12 in deep raised mound of earth 3 ft high from pits 18 & 24 in and 12 in deep for Cor to secs 15, 16, 21 and 22
	Land broken sand hills 3 rate
Note	At about 5 chains N.E. from Cor to secs 15, 16, 21 and 22, I obtained good water by digging 3 1/2 feet

Township 18 North Range 35

Chains	
	East on a random line between Secs 15 & 22 Va 14°16 East
200	Enter low bottom trans N and South
4000	Marked point for temporary 1/4 Sec Cor
5000	at 2,50 chs South of this point there is a shallow pond of alkali water about 1/2 acre in area
6000	Line low bottom & enter hills trans N.W. and S.E.
8010	Intersect the North and South line at post Cor to secs 14 15 22 & 23 from which Cor I saw West on a line line between secs 15 & 22 Va 14°16 East
4005	Raised mound of earth 3 ft high from pits 18 & 24 in and 12 in deep for 1/4 sec Cor
8010	The Cor to secs 15 16 21 & 22

Land on the ordinary level 2 mile balance [illegible] hills 3 mile

West of the 6th Principal Meridian

Chains	
	North between Secs 15 & 16 Va 14°16 East
4000	Raised mound of earth 3 ft high from pits 18 & 24 in and 12 in deep for 1/4 sec Cor
8000	Raised mound of earth 3 ft high from pits 18 & 24 in and 12 in deep for Cor to secs 9, 10, 15, & 16
	Land raised hills 3 mile

Township 18 North Range 35

Chains	East on a random line between Secs, 10 and 15 Va 14°15' East
4000	Marked point for temporary 1/4 sec Cor
7800	Land hills and enter level land brass St of
8016	Intersect the St of line 28 lks South of mound Cor to secs 10 11 14 and 15 from which Cor I run South 89°48' West on a true line between secs 10 and 15 Va 14°15' East
4008	Raised mound of earth 3 ft high from pits 18 & 24 in and 12 in deep for 1/4 sec Cor
8016	The Cor to secs 9, 10, 15 and 16

Land sand hills 3 mts
August 28th 1875

West of the 6th Principal Meridian

Chains	North between Secs 9 & 10 Va 14°15' East
4000	Raised mound of earth 3 ft high from pits 18 & 24 in and 12 in deep for 1/4 sec Cor
8000	Raised mound of earth 3 ft high from pits 18 & 24 in and 12 in deep for Cor to secs 3, 4, 9 and 10

Land South part broken sand hills South part rolling all 3 mts

Township 18 North Range 35

Chains	
	East on a random line between Secs 3 & 10 Va 14°16' East
4000	Marked point for temporary 1/4 sec Cor
8020	Intersect the North and South 18 lks North of pert Cor to secs 2, 3, 10 and 11 from which Cor I ran North 89°32' West on a true line between secs 3 and 10 Va 14°16' East
4010	Raised mound of earth 3 ft high from pits 18 & 24 in and 12 in deep for 1/4 sec Cor
8020	The Cor to secs 3, 4, 9 & 10
	Land broken rural hills 3 mile

West of the 6th Principal Meridian

Chains	
	North on a random line between Secs 3 and 4 Va 14°20' East
4000	Marked point for temporary 1/4 sec Cor
5000	Leave hills and enter level land drains E and W
7979	Intersect the North boundary of the Township 27 lks East of pert Cor to secs 3 & 4 from which Cor I ran South 12' East on a true line between secs 3 and 4 Va 14°20' East
3979	Raised mound of earth 3 ft high from pits 18 & 24 in and 12 in deep for 1/4 sec Cor
7979	The Cor to secs 3, 4, 9 and 10
	South 50 chs rolling hills rarely 3 mile balance level 2 mile

Township 18 North Range 18

Chains	North between secs 32 & 33 Va 14°20' East
4000	Raised mound of earth 3 ft high from pits 18 & 24 in and 12 in deep for 1/4 sec Cor
8000	Raised mound of earth 3 ft high from pits 18 & 24 in and 12 in deep for Cor to secs 28 29 32 & 33

Land rolling hills 3 cuts

West of the 6th Principal Meridian

Chains	East on a random line between secs 28 & 33 Va 14°20' East
4000	Marked point for Temporary 1/4 sec Cor
8016	Intersect the Naval South line 20 lks South of mound Cor to secs 27 28 33 and 34 from which Cor I ran South 89 51 West on a true line between secs 28 and 33 Va 14 20 East
4008	Raised mound of earth 3 ft high from pits 18 & 24 in and 12 in deep for 1/4 sec Cor
8016	The Cor to secs 28, 29, 32 and 33

Land rolling sand hills 3 cuts

Township 18 North Range 35

Chains	North between Secs 28 and 29 Va 14°20' East
4000	Raised mound of earth 3 ft high from pits 18 & 24 in and 12 in deep for 1/4 sec Cor
8000	Raised mound of earth 3 ft high from pits 18 & 24 in and 12 in deep for Cor to secs 20 21 28 and 29
	Land rolling sand hills 3 rate

West of the 6th Principal Meridian

Chains	East on a random line between Secs 21 and 28 Va 14°20' East
4000	Marked point for temporary 1/4 sec Cor
8006	Intersect the N & S line 12 lks South of mound Cor to secs 21, 22, 24 and 28 from which corner Iran South 89°55' West on a true line between secs 21 and 28 Va 14°20' East
4008	Raised mound of earth 3 ft high from pits 18 & 24 in and 12 in deep for 1/4 sec Cor
8006	The Cor to secs 20, 21, 28 and 29
	Land broken sand hills 3 rate

Township 18 North Range 35

Chains	North between Secs 20 & 21 Va 14°20' East
4000	Raised mound of earth 3 ft high from pits 18 & 21 in and 12 in deep for 1/4 sec Cor
8000	Set post with channel and 3 & 3 in 4 ft long 12 in deep raised mound of earth 3 ft high from pits 18 & 24 in and 12 in deep for Cor to secs 16, 17, 20 and 21
	Land high rolling sand hills 3 rate

West of the 6th Principal Meridian

Chains	East on a random line between secs 16 & 21 Va 14°20' East
4000	Marked point for temporary 1/4 sec Cor
8012	Intersected the N & S line 16 chs South of mound Cor to secs 15 16 21 and 22 from which Cor
	I ran South 89°53' West on a line line between secs 16 and 21
	Va 14°20' East
4006	Raised mound of earth 3 ft high from pits 18 & 24 in and 12 in deep for 1/4 sec Cor
8012	The Cor to secs 16 17 20 & 21
	Land rolling hills poor 2 rate soil

Township 18 North Range 35

Chains	North between Secs 16 and 17
	Va 14° 20' East
2000	Leave hills and enter
	valley brass N.W. & S.E.
3800	Raised mound of earth 3 ft high from pits 18 & 24 in and 12 in deep for Witness Corner on South edge of swamp 2 chains South of line point for 1/4 sec Cor in the swamp where it is impossible to permanently the 1/4 sec Cor
4000	Point in swamp for 1/4 sec Cor
4600	Leave swamp brass N W and S.E.
8000	Raised mound of earth 3 ft high from pits 18 & 24 in and 12 in deep for Cor to secs 8, 9, 16 and 17

South 20 chains sand hills 3 mile balance level 2 mile level

August 29 1915

West of the 6th Principal Meridian

Chains	East on a random line between Secs 9 and 16
	Va 14° 20' East
2000	Leave level land & enter hills brass N.W. & S.E.
4000	Marked point for temporary 1/4 sec Cor
8024	Intersect the N & S line 8 lks South of mound Cor to secs 9, 10, 15, 16 from which Cor I run South 89 57 West on a line line between secs 9 and 16
	Va 14° 20' East
4012	Raised mound of earth 3 ft high from pits 18 & 24 in and 12 in deep for 1/4 sec Cor
8024	The Cor to secs 8, 9, 16 and 17

Land West 20 chs level good 2 mile balance hilly 3 mile

Township 18 North Range 35

Chains North between Secs 8 & 9
Va 14°20' East

3800 Leave level land and enter hills bears N.W and south East

4000 Raised mound of earth 3 ft high from pits 18 & 24 in and 12 in deep for 1/4 sec Cor

8000 Raised mound of earth 3 ft high from pits 18 & 24 in and 12 in deep for Cor to secs 4 5 8 and 9

Land south 38 chs level 2 rate balance hilly 3 rate

West of the 6th Principal Meridian

Chains East on a random line between Secs 4 and 9
Va 14°20' East

4000 Marked point for temporary 1/4 sec Cor

7988 Intersects the N and south line 28 chs South of mound Cor to secs 3, 4, 9 and 10 from which Cor

I run South 89°48' West on a true line between secs 4 and 9
Va 14°20' East

3994 Raised mound of earth 3 ft high from pits 18 & 24 in and 12 in deep for 1/4 sec Cor

7988 The Cor to secs 4, 5, 8 and 9

Land sand hills 3 rate

Township 18 North Range 35

Chains	North on a random line between Secs 4 & 5 Va 14°20' East
4000	Marked point for temporary 1/4 sec Cor
7400	Leave hills and enter valley brass S.W.S.E
7961	Intersect the North boundary of the Township 15 lks East of pt Cor to secs 4 & 5 from which Cor I run South 6 East on a true line between secs 4 & 5 Va 14°20' East
3961	Ranged mound of earth 3 ft high from pits 18 & 24 in and 12 in deep for 1/4 sec Cor
7961	The Cor to secs 4 5 8 and 9

Land mostly low rolling hills 3 rate

West of the 6th Principal Meridian

Chains	North between Secs 31 & 32 Va 14°20' East
4000	Ranged mound of earth 3 ft high from pits 18 & 24 in and 12 in deep for 1/4 sec Cor
8000	Ranged mound of earth 3 ft high from pits 18 & 24 in and 12 in deep for Cor to secs 29, 30, 31 and 32

Land and hills 3 rate

Township 18 North Range 35

Chains	
	East on a random line between Secs 29 and 32
	Va 14°20' East
4000	Marked point for temporary 1/4 sec Cor
7980	Intersect the N and South line at mound Cor to secs 28, 29, 32, 33 from which Cor
	I run West on a true line between secs 29 & 32
	Va 14°20' East
3990	Raised mound of earth 3 ft high from pits 18 & 24 in and 12 in deep for 1/4 sec Cor
7980	The Cor to secs 29 30 31 and 32
	Land sand hills 3 miles

West of the 6th Principal Meridian

Chains	
	West on a random line between secs 30 and 31
	Va 14°20' East
4000	Marked point for temporary 1/4 sec Cor
8115	Intersect the West boundary of the Township 15 lks North of pt Cor to secs 30 and 31 from which Cor
	I run North 89°54' East on a true line between secs 30 and 31
	Va 14°20' East
4115	Raised mound of earth 3 ft high from pits 18 & 24 in and 12 in deep for 1/4 sec Cor
8115	The Cor to secs 29, 30, 31 and 32
	Land sand hills 3 miles

Township 18 North Range 35

Chains North between Secs 29 & 30
Va 14°20' East

4000 Raised mound of earth 3 ft high from pits 18 & 24 in and 12 in deep for 1/4 Sec Cor

8000 Raised mound of earth 3 ft high from pits 18 & 24 in and 12 in deep for Corner to Secs 19, 20, 29 and 30

Land rolling hills poor 2 mile soil

West of the 6th Principal Meridian

Chains East on a random line between Secs 20 & 29
Va 14°20' East

4000 Marked point for temporary 1/4 Sec Cor

7965 Intersect the North and South line 13 lks North of mound Cor to Secs 20, 21, 28 and 29 from which Cor

I ran North 89° 55' West on a true line between Secs 20 and 29
Va 14°20' East

3982½ Raised mound of earth 3 ft high from pits 18 & 24 in and 12 in deep for 1/4 Sec Cor

7965 The Cor to Secs 19, 20, 29 and 30

Land high rolling sand hills 3 mile

Township 18 North Range 35

Chains	
	West on a random line between Secs 19 and 30 Va 14°20' East
4000	Marked point for temporary 1/4 sec cor
8113	Intersect the West boundary of the Township 20 chs North of post cor to secs 19 and 30 from which cor I ran North 89°57' East on a true line between secs 19 and 30
	Va 14°20' East
4113	Raised mound of earth 3 ft high from pits 18 & 24 and 12 in deep for 1/4 sec cor
8113	The cor to secs 19 20 29 and 30
	Land rained hills 3 miles
	August 30th 1875

West of the 6th Principal Meridian

Chains	
	North between Secs 19 & 20 Va 14°20' East
4000	Raised mound of earth 3 ft high from pits 18 & 24 in and 12 in deep for 1/4 sec cor
8000	Raised mound of earth 3 ft high from pits 18 & 24 in and 12 in deep for cor to secs 17, 18, 19 & 20
	Land rolling hills Sandy poor 2 miles soil

Township 18 North Range 35

Chains East on a random line between secs 17 & 20
Va 14°20' East

4000 Marked point for temporary 1/4 sec Cor

7980 Intersect the Not line 7 lks South of mound Cor to secs 16 17 20 & 21 from which Cor
I ran South 89°57' West on a true line between secs 17 and 20
Va 14°20' East

3990 Raised mound of earth 3 ft high from pits 18 & 24 in and 12 in deep for 1/4 sec Cor

7980 The Cor to secs 17, 18 19 and 20

Land sand hills 3 mile

West of the 6th Principal Meridian

Chains West on a random line between secs 18 and 19
Va 14°20' East

4000 Marked point for temporary 1/4 sec Cor

8100 Intersect the West boundary of the Township 20 lks South of pit Cor to secs 18 & 19 from which Cor
I ran North 89°51' East on a true line between secs 18 and 19.
Va 14°20' East

4100 Raised mound of earth 3 ft high from pits 18 & 24 in and 12 deep for 1/4 sec Cor

8100 The Cor to secs 17 18 19 and 20

Land sand hills 3 mile

Township 18 North Range 35

Chains	North between Secs 17 & 18 Va 14°20' East
4000	Raised mound of earth 3 ft high from pits 18 & 24 in and 12 in deep for 1/4 sec Cor
8000	Raised mound of earth 3 ft high from pits 18 & 24 in and 12 in deep for Cor to secs 7.8 17 and 18

Land sand hills 3 mile

West of the 6th Principal Meridian

Chains	East on a random line between Secs 8 and 17 Va 14°20' East
4000	Marked point for temporary 1/4 sec Cor
7100	Leave hills & enter valley trees N.W. & S.E
7986	Intersect the N & S line 9 lks South of mound Cor to secs 8.9 16 and 17 from which Cor Iron South 89°56' West on a true line between secs 8 and 17 Va 14°20' East
3993	Raised mound of earth 3 ft high from pits 18 & 24 in and 12 in deep for 1/4 sec Cor
7986	The Cor to secs 7.8.17 & 18

Land East 9 lks level good 2 mile balance hilly 3 mile

Township 18 North Range 35

Chains	
	West on a random line between Secs 7 & 18 Va 14°18' East
4000	Marked point for temporary 1/4 sec Cor
8075	Intersect the West boundary of the Township 7 lks North of post Cor to sec 7 and 18 from which Cor
	I run North 89°57' East on a true line between sec 7 and 18 Va 14°18' East
4075	Raised mound of earth 3 ft high from pits 18 & 24 in and 12 in deep for 1/4 sec Cor
8075	The Cor to sec 7, 8, 17 and 18
	Land sand hills 3 mile

West of the 6th Principal Meridian

Chains	
	North between Secs 7 & 8 Va 14°18' East
4000	Raised mound of earth 3 ft high from pits 18 & 24 in and 12 deep for 1/4 sec Cor
8000	Raised mound of earth 3 ft high from pits 18 & 24 in and 12 in deep for Cor to sec 5, 6, 7, and 8
	Land sand hills 3 mile

Township 18 North Range 35

Chains East on a random line between Secs 5 and 8
Va 14°18' East

4000 Marked point for temporary 1/4 sec Cor

6800 Leave hills & enter valley N.W. & S.E.

7500 Leave valley & enter hills bears N.W. & S.E.

7984 Intersect the N & S line 12 lks North of mound Cor to secs 4, 5, 8, and 9 from which Cor
I run North 89°55' West on a true line between secs 5 and 8
Va 14°18' East

3992 Raised mound of earth 3 ft high from pits 18 & 24 in and 12 in deep for 1/4 sec Cor

7984 The Cor to secs 5, 6, 7 & 8

Land mostly rolling hills 3 mile

West of the 6th Principal Meridian

Chains West on a random line between Secs 6 and 7
Va 14°18' East

4000 Marked point for temporary 1/4 sec Cor

8064 Intersect the West boundary of the Township at point Cor to secs 6 and 7 from which Cor
I run East on a true line between secs 6 and 7
Va 14°18' East

4064 Raised mound of earth 3 ft high from pits 18 & 24 in and 12 in deep for 1/4 sec Cor

8064 The Cor to secs 5, 6, 7, and 8

Land middle part rolling 2 mile E & W parts hilly 3 mile

Township 18 North Range 35 West of the 6th Principal Meridian

Chains North on a random line between secs 5 and 6
Va 14°18' East

4000 Marked point for temporary 1/4 sec Cor

7000 Leave hills and enter valley bears N.W. & S.E.

7965 Intersect the North boundary of the Township 48 lks E of mound Cor to secs 5 and 6 from which Cor I run South 21' East on a true line between secs 5 and 6
Cor 14°18' East

3965 Raised mound of earth 3 ft high from pits 18 1/2 in and 12 in deep for 1/4 sec Cor

7965 The Cor to secs 5, 6, 7, & 8

Land mostly rand hills 3 miles

August 31st 1875

In subdividing this Township I have not set pit or stone at many of the Corners for the reason that there is neither Timber or Stone to be found in this region of Country

General Description

The quality of land in this Township is poor 2 and 3 rate. but a small portion adapted for Cultivation there is a good growth of grass throughout and it is will adapted for grazing water can be obtained by digging on the land land at a depth of from 8 to 14 feet there is neither timber nor stone to be found in the Township

List of Names

A list of the names of the individuals employed to assist in running measuring or marking the lines and corners described in the foregoing field notes of Township No 18 North of the base line Range No 35 West of the 6th Principal Meridian showing the respective capacities in which they acted

Hanne Middlekauff Chainman
Cyrus E Smith Chainman

George Holden Marksman
James H Cornell Flagman

Township 18 North Range 35 West of the 6th Principal Meridian

We hereby Certify that we assisted John H Miller Deputy Surveyor in surveying the subdivision lines of Township No 18 North of the base line Range No. 35 West of the 6th Principal Meridian, and that said Township has been in all respects to the best of our knowledge and belief well and faithfully surveyed and the boundary monuments planted according to the Instructions furnished by the Surveyor General

Harry Middlekauff Chainman
Cyrus E. Smith Chainman

George his Holder Mountman
James W. Carrell, Flagman

Subscribed and sworn to by the above named before me a Notary Public for Dodge County Nebraska

Township 18 North Range 35 West of the 6th Principal Meridian

this 8th day of September
1875

George H. Briggs
Notary Public

I John H. Miller Deputy Surveyor do solemnly swear that in pursuance of a joint Contract wherein John W. Daugherty Dan S. Pamelee and John H. Miller are joint Contractors with E. E. Cunningham United States Surveyor General for the district of Nebraska and Iowa bearing date the 2nd day of July 1875 I have well faithfully and truly in my own proper person and in strict Conformity with the Instructions furnished by the Surveyor General, the Surveying Manual and the laws of the United States Surveyed, all those parts or portions of Township No 18 North of the base line Range No 35 West of the 6th Principal Meridian in Nebraska

Township 18 North Range 35 West of the 6th Principal Meridian

as an representative
in the foregoing field
notes as having been
surveyed under my
directions and I do
further solemnly swear
that all the Corners have
been established and
perpetuated in strict
accordance with the
Surveying Manual and
printed Instructions, and
that the foregoing are the
true and original field
notes of such Survey

John H. Miller
Deputy Surveyor

Subscribed by the said John H
Miller Deputy Surveyor and
Sworn to before me a
Notary Public for Dawes County
Nebraska this 8th day of
September 1875

George H. Briggs Notary Public

Surveyor Generals Office
Plattsmouth Neb Dec 21st 1875

The foregoing field notes of the
survey and subdivision of Township
No 18 North of the Base Line of
Range No 35 West of the 6th P.M
executed by John H. Miller under
joint Contract No 95 dated
July 2nd 1875 in the Month of
August 1875 having been critically
examined the necessary corrections
and explanations made the said
field notes and the surveys they
describe are hereby approved

Jno. F. Clark
Surveyor General

Field Notes of the Survey and Subdivision lines in Township No 19 North of the Base line Range No 35 West of the 6th Principal Meridian in Nebraska Surveyed by John W Dauphin

~~Commenced August 10th 1875~~

~~And Completed August 15 1875~~

Deputy Surveyor under Joint Contract No 95, dated July 2nd 1875

Survey

Commenced Aug. 10th 1875

Completed Aug. 15th 1875

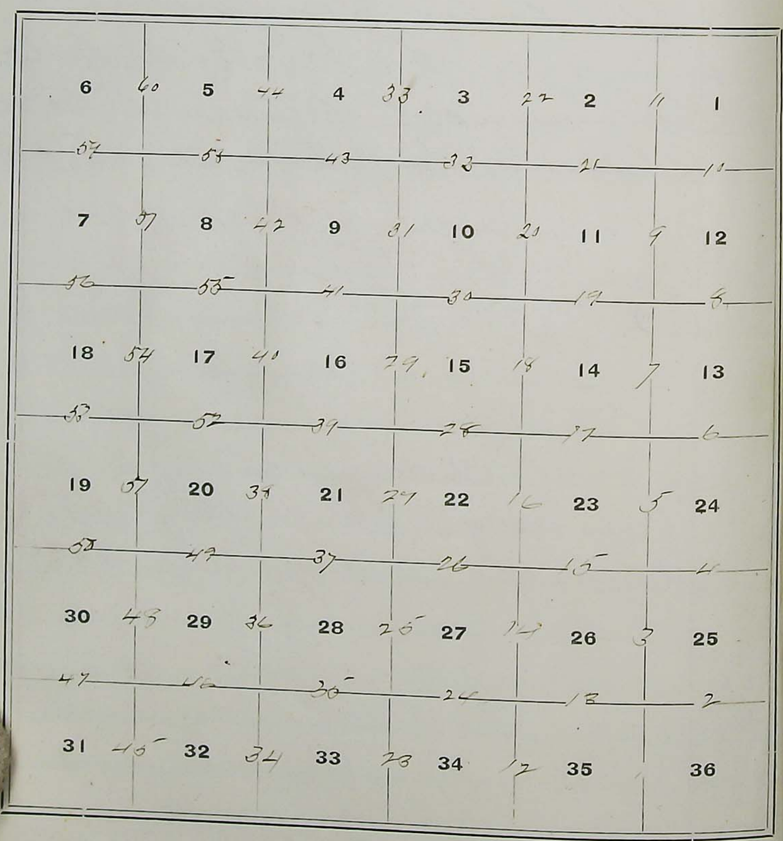

List of
Names and duties
of assistants employed
in subdividing Township
No 19 North of the Base line
Range No 35 West of the
Principal Meridian in
Nebraska

Edward Davis Chainman
Charles Dowling Chainman

Joseph Meyers Moundman
Herbert Gould Flagman

Having Surveyed the Exterior
boundaries of this Township
my compass is in proper ad-
justment for subdividing the
same

Township 19 North Range 35

Chains	North btween secs 35 & 36 Va 14° 15 East by Youngs improved solar Compass
4 00	Raised mound of earth 3 ft high from pits 18 & 24 in and 12 in deep for 1/4 sec Cor
7 00	Leave hills & enter valley bears N, W, S, E
8 00	Raised mound of earth 3 ft high from pits 18 & 24 in and 12 in deep for Cor to secs 25 26 35 and 36

Land South 71 chs Land hill South 10 chs rolling all 3 miles

West of the 6th Principal Meridian

Chains	East on a random between secs 25 & 36 Va 14° 15 East
2 00	Leave valley and enter hill bears S Land South
4 00	Marked point for temporary 1/4 sec Cor
8 00	Intersect the East boundary of the Township 19 N 6 South of mound Cor to secs 25 and 36 from which Cor

I run South 89 57 West on a true line between secs 25 and 36

Va 14° 15 East

4 00	Raised mound of earth 3 ft high from pits 18 & 24 in and 12 in deep for 1/4 sec Cor
8 00	The Cor to secs 25, 26 35 and 36

West 20 chs rolling valley balance hilly all Sunny 3 miles

Township 19 North Range 35

Chains	North between Secs 25 & 26
	No 14° 15' East
4000	Raised mound of earth 3 ft high from pits 18 & 24 in and 12 in deep for 1/4 sec Cor
8000	Raised mound of earth 3 ft high from pits 18 & 24 in and 12 in deep for Cor to Secs 23 24 25 and 26
	Land undulating 2 mile

West of the 6th Principal Meridian

Chains	East on a random line between Secs 24 & and 25
	Va 14° 15' East
4000	Marked point for temporary 1/4 sec Cor
4400	Leave valley and enter hills trans N & S
7993	Intersect the East boundary of the Township 25 lks South of post Cor to Secs 24 & 25 from which Cor I run South 89° 49' West on a line line between Secs 24 and 25
	Va 14° 15' East
3996 1/2	Raised mound of earth 3 ft high from pits 18 & 24 in and 12 in deep for 1/4 sec Cor
7993	The Cor to Secs 23, 24, 25 and 26
	Land on valley undulating 2 mile balance high rise hills 3 mile

Township 19 North Range 35

Chains	North between secs 23 and 24 Va 14° 15' East
4000	Raised mound of earth 3 feet high from pits 18 & 24 in and 12 in deep for 1/4 sec Cor
4100	Leave valley & enter a and hills brass N.W and S.E
8000	Raised mound of earth 3 ft high from pits 18 & 24 in and 12 in deep for Corner to secs 13 14 23 and 24

Land South 41 chs undulating 2 mile balance high rolling hills 3 mile

West of the 6th Principal Meridian

Chains	East on a random between secs 13 and 24 Va 14° 15' East
1100	Leave hills & enter valley brass N & S
3900	Leave valley & enter hills brass N & S
4000	Marked point for temporary 1/4 sec Cor
8004	Intersect the East boundary of the Township at post Cor to secs 13 and 24 from which Cor Ivan West on a true line between secs 13 and 24 Va 14 15 East
4002	Raised mound of earth 3 ft high from pits 18 & 24 in and 12 in deep for 1/4 sec Cor
8002	The Corner to secs 13 14 23 and 24

Land on the valley undulating 2 mile balance & and hills 3 mile

August 10th 1870

Township 19 North Range 35

Chains	North btw Secs 13 and 14 Va 14° 15 East
3200	Leave hills & enter valley bears N.W. & S.E.
4000	Raised mound of earth 3 ft high from pits 18 & 24 in and 12 in deep for 1/4 Sec Cor
8000	Raised mound of earth 3 ft high from pits 18 & 24 in and 12 in deep for Cor to Secs 11, 12, 13 and 14
	Land south 32 chs sand hills 3 mile balance level 2 mile

West of the 6th Principal Meridian

Chains	East on a random line between Secs 12 & 13 Va 14° 15 East
3000	Leave valley & enter hills bears N & S
4000	Marked point for temporary 1/4 Sec Cor
7988	Intersect the East boundary of the Township 12 chs North of post Cor to Secs 12 & 13 from which corner I run North 89° 55' West on a true line between Secs 12 and 13 Va 14° 15' East
3994	Raised mound of earth 3 ft high from pits 18 & 24 in and 12 in deep for 1/4 Sec Cor
7988	The Cor to Secs 11, 12, 13 and 14
	Land on the valley level 2 mile balance 3 mile

Township 19 North Range 35

Chains	North between Secs 11 and 12 Va 14° 15' East
4000	Raised mound of earth 3 ft high from pits 18 & 24 in and 12 in deep for 1/4 sec Cor
8000	Raised mound of earth 3 ft high from pits 18 & 24 in and 12 in deep for Corner to secs 1, 2, 11 & 12
	Land level 2 rate corner with a luxuriant growth of grass

West of the 6th Principal Meridian

Chains	East on a random line between Secs 1 & 12 Va 14° 15' East
4000	Marked point for temporary 1/4 sec Cor
7800	Leave valley & enter round hills bears N & S
7990	Intersect the East boundary of the Township 15 lks North of post Cor to secs 1 and 12 from which Cor
	Gram North 89° 54' West on a true line between secs 1 and 12 Va 14° 15' East
3995	Raised mound of earth 3 ft high from pits 18 & 24 in and 12 in deep for 1/4 sec Cor
7990	The Corner to secs 1, 2, 11 and 12
	Land mostly level valley 2 rate sec

Township 19 North Range 35

Chains	North on a random line between Secs 1 & 2 Va 14° 15' East
2700	Leave valley & enter hills brass E & W
4000	Marked point for temporary 1/4 Sec Cor
7981	Intersect the North boundary of the Township 17 Lks East of pert Cor to Secs 1 and 2 from which Corner
	I run South 7 East on a true line between Secs 1 and 2
	Va 14° 15' East
3981	Raised mound of earth 3 ft high from pits 18 & 24 in and 12 in deep for 1/4 Sec Cor
7981	The Cor to Secs 1, 2, 11 & 12
	South 27 chs level 2 mile land, balance hilly 3 mile

West of the 6th Principal Meridian

Chains	North between Secs 34 & 35 Va 14° 16' East
4000	Raised mound of earth 3 ft high from pits 18 & 24 in and 12 in deep for 1/4 Sec Cor
8000	Raised mound of earth 3 ft high from pits 18 & 24 in and 12 in deep for Cor to Secs 26, 27, 34, & 35
	Land high rolling hills sandy 3 mile

Township 19 North Range 35

Chains	East on a random line between Secs 26 & 35 Va 14° 16' East
3 00	Lean hills & enter valley and enter hills bears N & S
4 00	Marked point for temporary 1/4 Sec Cor
8 00	Intersect the N & S line at mound Cor to secs 25 26 35 and 36 from which Cor
	I run West on a true line between secs 26 & 35 Va 14° 16' East
4 00	Raised mound of earth 3 ft high from pits 18 & 24 in and 12 in deep for 1/4 Sec Cor
8 00	The Cor to secs 26, 27 34 and 35

West 32 chs hilly balance rolling valley all sandy 3 rate land

West of the 6th Principal Meridian

Chains	North between Secs 26 & 27 Va 14° 16' East
4 00	Raised mound of earth 3 ft high from pits 18 & 24 in and 12 in deep for 1/4 Sec Cor
4 00	Leave hills & enter valley bears N W & S E
8 00	Raised mound of earth 3 ft high from pits 18 & 24 in and 12 in deep for Cor to secs 22 23 26 & 27

South 41 chs sand hills 3 rate balance undulating 2 rate

Township 19 North Range 35

Chains	East on a random line between Sec 23 & 26 Va 14°/6 East
4000	Marked point for temporary 1/4 sec Cor
8003	Intersect the N & S line 20 lks North of mound Cor to sec 23, 24, 25 & 26 from which Cor
	Open North 89 57 West on a true line between sec 23 and 26
	Va 14/6 East
4001/2	Raised mound of earth 3 ft high from pits 18 & 22 in diam 1/2 in deep for 1/4 sec Cor
8003	The Cor to sec 22 23 26 and 27
	Land undulating 2 mts

West of the 6th Principal Meridian

Chains	North between Secs 22 and 23 Va 14°/6 East
2300	Leave valley bears N.W. & S.E.
4000	Raised mound of earth 3 ft high from pits 18 & 24 in diam 1/2 in deep for 1/4 sec Cor
8000	Raised mound of earth 3 ft high from pits 18 & 24 in diam 1/2 in deep for Corner to sec 14, 15, 22 and 23
	Land on valley undulating 2 mts hilly part 3 mts

Township 19 North Range 35

Chains	East on a random line between Secs 14 & 23 VA 14°16' East
4000	Marked point for temporary 1/4 sec Cor
8005	In line at the N S line 22 lks North of mound Cor to secs 13 14 23 & 24 from which Corner I run North 89 5 then on a true line between secs 14 and 23
	VA 14°16' East
4002½	Raised mound of earth 3 ft high from pits 18 & 24 in and 12 in deep for 1/4 sec Cor
8005	The Cor to secs 14 15 22 and 23
	Land sand hills 3 mile

West of the 6th Principal Meridian

Chains	North ~~Cor~~ Secs 14 & 15 VA 14°16' East
4000	Raised mound of earth 3 ft high from pits 18 & 24 in and 12 in deep for 1/4 sec Cor
8000	Raised mound of earth 3 ft high from pits 18 & 24 in and 12 in deep for Corner to secs 10 11 14 and 15
	Land south part rolling 2 mile North part hilly sandy 3 mile

August 11th 1875

Township 19 North Range 35

Chains	East on a random line between Secs 11 & 14 Va 14°16' East
4000	Marked point for temporary 1/4 sec Cor
4400	Leave hills and enter valley trans N & S
8010	Intersect the N & S line 15 lks North of mound Cor to secs 11, 12, 14, and 15 from which Corner I can North 89 54 West on a line line between secs 11 and 14
	Va 14°16' East
4005	Raised mound of earth 3 ft high from pits 18 & 24 in and 12 in deep for 1/4 sec Cor
8010	The Cor to secs 10 11 14 & 15

West 44 Chs broken sand hills 3 mile land. balance level valley 2 mile

West of the 6th Principal Meridian

Chains	North between Secs 10 and 11 Va 14°13' East
4000	Raised mound of earth 3 ft high from pits 18 & 24 in and 12 in deep for 1/4 sec Cor
8000	Raised mound of earth 3 ft high from pits 18 & 24 in and 12 in deep for Corner to secs 2, 3, 10 & 11

Land South part broken sand hills 3 mile North part rolling poor 2 mile land

Township 19 North Range 35

Chains	East on a random between Secs 2 and 11 Va 14° 12' East
3700	Leave hills & enter valley bears N & S
4000	Marked point for temporary 1/4 sec Cor
7980	Inline at the N & S line 5 lks south of mound Cor to secs 1 2 11 & 12 from which Corner I run South 89.58 West on a line line between secs 2 and 11 Va 14 12 East
3990	Raised mound of earth 3 ft high from pits 18 & 24 in and 12 in deep for 1/4 sec Cor
7980	The Cor to secs 2, 3, 10 and 11

Land on valley undulating 2 mile balance 3 mile

West of the 6th Principal Meridian

Chains	North on a random line between Secs 2 & 3 Va 14° 12' East
4000	Marked point for temporary 1/4 sec Cor
7948	Inline at the North boundary of the Township 29 lks East of post Cor to secs 2 and 3 from which Cor I run South 12 East on a line line between secs 2 & 3 Va 14° 12' East
3948	Raised mound of earth 3 ft high from pits 18 & 24 in and 12 in deep for 1/4 sec Cor
7948	The Cor to secs 2 3 10 & 11

Land rand hills 3 mile

Township 19 North Range 35

North between Secs 33 & 34

Chains

Va 14° 12' East

4000 Raised mound of earth 3 ft high from pits 18 & 24 in and 12 in deep for 1/4 Sec Cor

8000 Raised mound of earth 3 ft high from pits 18 & 24 in and 12 in deep for Corner to Secs 27 28 33 and 34

Land south 35 chs rolling balance high hills all sandy 3 cents

West of the 6th Principal Meridian

East on a random line btw Secs 27 & 34

Chains

Va 14° 13' East

4000 Marked point for temporary 1/4 Sec Cor

7988 Intersected the N & S line 4 chs North of mound Cor to Secs 26, 27, 34 and 35 from which Cor I ran North 89° 58' West on a line line between Secs 27 and 34

Va 14° 18' East

3994 Raised mound of earth 3 ft high from pits 18 & 24 in and 12 in deep for 1/4 Sec Cor

7988 The Corn to Secs 27, 28 33 and 34

Land sand hills 3 cents

Township 19 North Range 35

Chains	North between Secs 27 & 28 Va 14° 3' East
4000	Raised mound of earth 3 ft high from pits 18 & 24 in and 12 in deep for 1/4 sec Cor
8000	Raised mound of earth 3 ft high from pits 18 & 24 in and 12 in deep for Cor to secs 21, 22 27 and 28
	Land sand hills 3 mi

West of the 6th Principal Meridian

Chains	East on a random line between Secs 22 & 27 Va 14° 3' East
3900	Leave hills & enter valley bears N.E. & S.W.
4000	Marked point for temporary 1/4 sec Cor
7987	Intersect the N & S line 10 chs North of mound on 8 secs 22 23 26 & 27 from which Cor Cran North 89° 56' West on a line line between secs 22 and 27 Va 14 13 E 1252
3993 1/2	Raised mound of earth 3 ft high from pits 18 & 24 in and 12 in deep for 1/4 sec Cor
7987	The Cor to secs 21, 22 27 and 28
	West 39 chs sand hills 3 mi balance undulating 2 mi land

Township 19 North Range 35

Chains	North between Secs 21 & 22 Va 14° 13' East
4000	Raised mound of earth 3 ft high from pits 18 & 24 in and 12 in deep for 1/4 sec Cor
6000	Leave hills & enter valley bears N.W. & S.E.
8000	Raised mound of earth 3 ft high from pits 18 & 24 in and 12 in deep for Cor to secs 15, 16, 21 & 22

Land North 20 Chs level 2 mi balance same hills 3 mi

West of the 6th Principal Meridian

Chains	East on a random line btw secs 15 & 22 Va 14° 13' East
3300	Leave valley and enter hills bears N & S
4000	Marked point for temp any 1/4 sec Cor
7985	Intersect the N & S line at mound Cor to secs 14 15 22 and 23 from which Corner
	I ran West on a true line between secs 15 & 22 Va 14° 13' East
3992 1/2	Raised mound of earth 3 ft high from pits 18 & 24 in and 12 in deep for 1/4 sec Cor
7985	The Cor to secs 15, 16 21 and 22

West 33 Chs level 2 mi land balance hilly 3 mi

Township 19 North Range 35

Chains	North between Secs 15 & 16 Va 14°13' East
4000	Raised mound of earth 3 ft high from pits 18 & 24 in and 12 in deep for 1/4 sec Cor
7800	Leave valley & Bluff hills Grass E & W
8000	Set post 3 x 6 in x 4 ft 12 in deep for Corner Secs 9, 10, 15 and 16
	Land mostly level 1st rate soil
	August 12th 1915

West of the 6th Principal Meridian

Chains	East on a random line between Secs 10 and 15 Va 14°13' East
4000	Marked point for temporary 1/4 sec
8000	Intersect the N & S line 7 lks North of mound Cor to secs 10 11 14 & 15 from which Cor I can North 89 57 West on a line line between secs 10 and 15 Va 14°13' East
4000	Raised mound of earth 3 ft high from pits 18 & 24 in and 12 in deep for 1/4 sec Cor
8000	The Cor to secs 9, 10, 15 & 16
	Land raised hills 3 cut

Township 19 North Range 35

Chains	North between secs 9 & 10 Va 14°13' East
4000	Raised mound of earth 3 ft high from pits 18 & 24 in and 12 in deep for 1/4 sec Cor
8000	Raised mound of earth 3 ft high from pits 18 & 24 in and 12 in deep for Cor to secs 3 4 9 & 10
	Land sand hills 3 rate

West of the 6th Principal Meridian

Chains	East on a random line between secs 3 and 10 Va 14°13' East
4000	Marked point for temporary 1/4 sec Cor
7992	Intersect the N & S line at mound Cor to secs 2, 3, 10 and 11 from which Cor I ran West on a true line between secs 3 & 10 Va 14°13' East
3996	Raised mound of earth 3 ft high from pits 18 & 24 in and 12 in deep for 1/4 sec Cor
7992	The Cor to secs 3 4 9 and 10
	Land rolling hills sandy 3 rate

Township 19 North Range 35

Chains	North on a random line between Secs 3 and 4
	Vn 14°13' East
3400	Leave hills & enter valley trans E & W
4000	Marked point for temporary 1/4 sec Cor
7962	Intersect the North boundary of the Township 5 lks East of post Cor to secs 3 and 4 from which Cor
	Iron South 2' East on a line line between secs 3 and 4
	Vn 14°13' East
3962	Raised mound of earth 3 ft high from pits 18 & 24 in and 12 in deep for 1/4 sec Cor
7962	The Cor to secs 34 9 & 10
	Land South 34 chs same hills 3 rate balance level good 2 rate soil

West of the 6th Principal Meridian

Chains	North between secs 32 and 33
	Vn 14°13' East
4000	Raised mound of earth 3 ft high from pits 18 & 24 in and 12 in deep for 1/4 sec Cor
8000	Raised mound of earth 3 ft high from pits 18 & 24 in and 12 in deep for Corner to secs 28 29 32 and 33
	Land same hills 3 rate

Township 19 North Range 35

Chains	East on a random line between Secs 28 & 33 Va 14°13' East
4000	Marked point for temporary 14 Sec Cor
8016	Intersect the St & S line 11 lks North of mound Cor to secs 27, 28, 33 and 34 from which Cor
	I run North 8955 West on a line line between secs 28 and 33
	Va 14°13' East
4008	Raised mound of earth 3 ft high from pits 18 & 24 in and 12 in deep for 14 sec Cor
8016	The Cor to secs 28 29 32 and 33
	Land same hills 3 rate

West of the 6th Principal Meridian

Chains	North between secs 28 and 29 Va 14°13' East
4000	Raised mound of earth 3 ft high from pits 18 & 24 in and 12 in deep for 14 sec
8000	Raised mound of earth 3 ft high from pits 18 & 24 in and 12 in deep for Cor to secs 20, 21, 28, & 29
	Land same hills 3 rate

Township 19 North Range 35

Chains	East on a random line between Secs 21 & 28 Va 14° 13' East
4000	Marked point for temporary 1/4 Sec Cor
8036	Intersect the St & Line 23 lks N of mound Cor to Secs 21, 22, 27 and 28 from which Cor I run North 9 50 W on a true line between Secs 21 and 28 Va 14° 13' East
4018	Raised mound of earth 3 ft high from pits 18 & 24 in and 12 in deep for 1/4 Sec Cor
8036	The Cor to Secs 20, 21, 28 and 29
	Land same hills 3 mile

West of the 6th Principal Meridian

Chains	North between Secs 20 & 21 Va 14° 13' East
4000	Raised mound of earth 3 ft high from pits 18 & 24 in and 12 in deep for 1/4 Sec Cor
8000	Raised mound of earth 3 ft high from pits 18 & 24 in and 12 in deep for Cor to Secs 16, 17, 20 & 21
	Land same hills 3 mile

Township 19 North Range 35

Chains	
	East on a random line between secs 16 & 21
	Va 14° 12 East
4000	Marked point for temporary 1/4 Cor
5300	Leave hills & enter valley trans N.W. & S.E.
8005	Intersect the N & S line 5 chs South of first Cor to secs 15 16 21 & 22 from which Cor Iran South 89 58 West on a true line between secs 16 and 21
	Va 14° 12 East
4002	Raised mound of earth 3 ft high from pits 18 & 24 in and 12 in deep for 1/4 Cor
8005	The Cor to secs 16 17 20 and 21
	West 53 chains round hills 3 rate balance level valley 2 rate [illegible]

West of the 6th Principal Meridian

	North between secs 16 and 17
	Va 14° 12 East
4000	Raised mound of earth 3 ft high from pits 18 & 24 in and 12 in deep for 1/4 Cor
8000	Raised mound of earth 3 ft high from pits 18 & 24 in and 12 in deep for Cor to secs 8 9 16 & 17
	Land high rolling round hills 3 rate
	August 13th 1895

Township 19 North Range 35

Chains	East on a random line between secs 9 & 16 Va 14°12' East
3900	Leave hills & enter valley trans N.W. and S.E.
4000	Marked point for temporary 1/4 Sec Cor
7000	Leave valley & enter hills trans N.W. & S.E.
8018	Intersect the N.S. line 38 lks South of mound Cor to secs 9, 10, 15 and 16 from which Corner I ran South 89°44' West on a true line between secs 9 and 16 Va 14°12' East
4009	Raised mound of earth 3 ft high from pits 18 & 24 in and 12 in deep for 1/4 Sec Cor
8018	The Cor to secs 8, 9, 16 & 17 Land on valley rolling 2 rate & balance sand hills 3 rate

West of the 6th Principal Meridian

Chains	North between secs 8 & 9 Va 14°12' East
4000	Raised mound of earth 3 ft high from pits 18 & 24 in and 12 in deep for 1/4 Sec Cor
8000	Raised mound of earth 3 ft high from pits 18 & 24 in and 12 in deep for Cor to secs 4, 5, 8 and 9
	Land sand hills 3 rate

Township 19 North Range 35

Chains	East on a random line between Secs 4 & 9 Va 14°12' East
4000	Marked point for temporary 1/4 Sec Cor
8010	Intersect the St & S line 15 lks South of mound Cor to Secs 3 4 9 & 10 from which Cor I ran South 89°54' West on a true line between Secs 4 and 9 Va 14°12' East
4005	Raised mound of earth 3 ft high from pits 18 & 24 in and 12 in deep for 1/4 Sec Cor
8010	The Corner to Secs 4, 5 8 and 9
	Land high sand hills 3 mile

West of the 6th Principal Meridian

Chains	North on a random line between Secs 4 and 5 Va 14°12' East
3200	Leave hills & enter valley bears E and W
4000	Marked point for temporary 1/4 Sec Cor
7950	Intersect the North boundary of the Township 14 lks West of post Cor to Secs 4 and 5 from which Cor I ran South 6 West on a true line between Secs 4 and 5. Va 14°12' East
3950	Raised mound of earth 3 ft high from pits 18 & 24 in and 12 in deep for 1/4 Sec Cor
7950	The Cor to Secs 4, 5, 8 and 9
	Land on valley rolling 2 mile bottom & hilly sandy 3 mile

Township 19 North Range 35

Chains	North between secs 31 & 32 Va 14°14' East
4000	Raised mound of earth 3 ft high from pits 18 & 24 in and 12 in deep for 1/4 sec Cor
8000	Raised mound of earth 3 ft high from pits 18 & 24 in and 12 in deep for Corner to secs 29 30 31 and 32
	Laced undulating 2 mile

West of the 6th Principal Meridian

Chains	East on a random line between Secs 29 and 32 Va 14°14' East
2400	Leave bully and enter hills (bears 1 and 18)
4000	Marked point for temporary 1/4 sec Cor
7972	Inclose at the St & S line 8 lks South of mound Cor to secs 28 29 32 & 33 from which Cor I run South 89°57' West on a line line between secs 29 & 32
	Va 14°14' East
3986	Raised mound of earth 3 ft high from pits 18 & 24 in and 12 in deep for 1/4 sec Cor
7972	The Corner to secs 29 30 31 and 32
	Laced West 24 chs undulating 2 mile - balance rolling hills sandy 3 mile

Township 19 North Range 35

Chains	West on a random line between secs 30 & 31 Va 14° 14 East
4000	Mark the point for temporary 1/4 sec Cor
6200	Leave valley and enter hills bears N & S
7600	Leave hills & enter valley bears N.W. & S.E.
8051	Intersect the West boundary of the Township 7 chs North of post Cor to secs 30 and 31 from which Cor I ran North 89° 57' East on a true line between secs 30 and 31 Va 14° 14 East
4051	Raised mound of earth 3 ft high from pits 18 & 24 in and 12 in deep for 1/4 sec
8051	The Cor to secs 29, 30 31 and 32

Land on the valley level good 2 mts hilly point 3 mts

West of the 6th Principal Meridian

Chains	North between secs 29 & 30 Va 14° 14' East
2600	Leave valley & enter hills bears E and W
4000	Raised mound of earth 3 ft high from pits 18 & 24 in and 12 in deep for 1/4 sec Cor
8000	Raised mound of earth 3 ft high from pits 18 & 24 in and 12 in deep for Cor to secs 19 20 29 30

Land south 26 chs level good 2 mts balance 3 mts rand hill

Township 19 North Range 35

Chains	East on a random line between Secs 20 and 29 Va 14° 14' East
4000	Marked point for temporary 1/4 sec Cor
7986	Intersect the N & S line 4 lks South of mound Cor to secs 20 21 28 & 29 from which Cor I run South 89 58 West on a true line between secs 20 and 29 Va 14 14 East
3993	Raised mound of earth 3 ft high from pits 18 & 24 in and 12 in deep for 1/4 sec Cor
7986	The Cor to secs 19, 20, 29 and 30

Land low rolling hills 3 cuts

West of the 6th Principal Meridian

Chains	West on a random line between Secs 19 and 30 Va 14 18 East
4000	Marked point for temporary 1/4 sec Cor
8040	Intersect the West boundary of the Township 12 lks North of post Cor to secs 19 and 30 from which Cor I run North 89° 55' West on a true line between secs 19 & 30 Va 14 18 East
4040	Raised mound of earth 3 ft high from pits 18 & 24 in and 12 in deep for 1/4 secs
8040	The Cor to secs 19, 20, 29 & 30

Land sand hills 3 cuts

August 14th 1875

Township 19 North Range 35

Chains	North between Secs 19 & 20 Va 14°18 East
3700	Leave hills and enter bulley bears N.W. & S.E.
4000	Raised mound of earth 3 ft high from pits 18 & 24 in and 12 in deep for 1/4 Sec Cor
8000	Set post 4 x 4 in x 4 ft 12 in deep deposit charcoal stake raised mound of earth 3 ft high from pits 18 & 24 in and 12 in deep for Cor to Secs 17 18 19 and 20
	South 37 Chs raised hills 3 mile level balance level 3 mile

West of the 6th Principal Meridian

Chains	East on a random line between Secs 17 and 20 Va 14°18 East
3100	Leave bulley and enter hills bears N & S
4000	Marked point for temporary 1/4 Sec Cor
7978	Intersect the N & S line at post Cor to Secs 16, 17, 20 and 21 from which Cor
	I run West on a true line between Secs 17 & 20 Va 14°18 East
3989	Raised mound of earth 3 ft high from pits 18 & 24 in and 12 in deep for 1/4 Sec Cor
7978	The Cor to Secs 17, 18 19 and 20
	Land on the bulley undulating good 2 mile balance rolling hills poor 2 mile

Township 19 North Range 35

Chains	Chains	West on a random line between Secs 18 and 19 Va 14°18' East
40	1400	Leave valley and enter hills brass Name S
62	4000	Marked point for temporary 1/4 sec Cor
76	8025	Intersect the West boundary of the Township 18th North of Port Orto sec 18 and 19 from which Cor
80		Iron North 89°52' East on a ~~random~~ true line between secs 18 and 19 Va 14 18 East
40	4025	Ranial mound of earth 3 ft high from pits 18 & 24 in and 12 in deep for 1/4 sec Cor
80	8025	The Orto secs 17, 18 19 and 20
		East 14 Chs level 2 miles level balance round hills 3 miles

West of the 6th Principal Meridian

Chains	North between secs 17 & 18 Va 14°18' East
3900	Leave valley and enter hills brass Cor
4000	Ranial mound of earth 3 ft high from pits 18 & 24 in and 12 in deep for 1/4 sec Cor
8000	Ranial mound of earth 3 ft high from pits 18 & 24 in and 12 in deep for Cor to secs 7 8 17 and 18
	Land south part mediately 2 miles North rolling round hills 3 miles

Township 19 North Range 35

Chains	East on a random line between secs 8 & 17 Va 14°14' East
4000	Marked point for temporary 1/4 sec Cor
7970	Intersect the N & S line 7 lks North of mound Cor to 8.9.16 and 17 from which Cor I ran North 89 57 West on a true line between secs 8 and 17
	Va 14°14' East
3985	Raised mound of earth 3 ft high from pits 18 & 24 in and 12 in deep for 1/4 sec Cor
7970	The Cor to secs 7.8 17 and 18
	Land sand hills 3 cute

West of the 6th Principal Meridian

Chains	West on a random line between secs 7 and 18 Va 14°14' East
4000	Marked point for temporary 1/4 sec Cor
8057	Intersect the West boundary of the Township 5 lks North of pit Cor to secs 7 & 18 from which Cor I ran North 89°58' East on a true line between secs 7 and 18
	Va 14°14' East
4057	Raised mound of earth 3 ft high from pits 18 & 24 in and 12 in deep for 1/4 sec Cor
8057	The Cor to secs 7.8 17 & 18
	Land sand hills 3 cute

August 13th 1875

Township 19 North Range 35

Chains	North between Secs 7 & 8 Va 14°14' East
3200	Leave hills & enter valley bears East & West
4000	Raised mound of earth 3 ft high from pits 18 & 24 in and 12 in deep for 1/4 sec Cor
6200	Leave valley and enter sand hills bears N W and S E
8000	Raised mound of earth 3 ft high from pits 18 & 24 in and 12 in deep for Corner to secs 5, 6, 7 & 8

Land N & S part sand hills 3 rate middle part low valley or bottom rich land but liable to overflow in wet seasons

West of the 6th Principal Meridian

Chains	East on a random line between Secs 5 and 8 Va 14°14' East
4000	Marked point for temporary 1/4 sec Cor
7974	Intersect the N & S line 4 lks North of mound Cor to secs 4, 5, 8 and 9 from which Corner I [illegible] North 89°58' West on a true line between secs 5 and 8 Va 14°14' East
3987	Raised mound of earth 3 ft high from pits 18 & 24 in and 12 in deep for 1/4 sec Cor
7974	The Corner to secs 5, 6, 7 & 8

Land sand hills 3 rate

Township 19 North Range 35

Chains	West on a random line between Secs 6 and 7 Va 14° 14' East
4000	Marked point for temporary 1/4 sec Cor
8048	Intersect the West boundary of the Township 4 Mls South of pert Cor to secs 6 and 7 from which Corner I ran South 89° 58' East on a true line between secs 6 and 7 Va 14° 14' East
4048	Raised mound of earth 3 ft high from pits 18 x 24 in and 12 in deep for 1/4 sec Cor
8048	The Corner to secs 5, 6, 7 and 8

Land sand hills 3 cuts

West of the 6th Principal Meridian

Chains	North on a random line between Secs 5 and 6 Va 14° 14' East
4000	Marked point for temporary 1/4 sec Cor
7988	Intersect the North boundary of the Township at pert Cor to secs 5 and 6 from which Cor I ran South on a true line between secs 5 and 6 Va 14° 14' East
3988	Raised mound of earth 3 ft high from pits 18 x 24 in and 12 in deep for 1/4 sec Cor
7988	The Cor to secs 5, 6, 7 and 8

Land sand hills 3 cuts

Township 19 North Range 35

In surveying the subdivision lines of this Township I have not set post or stone at many of the corners for the reason that Timber or stone can not be obtained in this region of County

West of the 6th Principal Meridian

General Description

This Township is composed of sand hills and undulating valley; the hilly part is covered with a fair growth of grass and well adapted for grazing. the land on the valleys is mostly good & rate soil covered with a luxuriant growth of grass and adapted for farming or hay land; water can be obtained by digging on the valleys at a depth of from 6 to 14 feet

List of Names

A list of the names of the individuals employed to assist in running measuring or marking the lines and corners described in the foregoing field notes of Township No 19 North of the Base line Range No 35 West of the 6th Principal Meridian in Nebraska showing the respective capacities in which they acted

Edward Davis Chainman
Charles Dowling Chainman

Joseph Meyers Moundman
Herbert Gould Flagman

We hereby certify that we assisted John H Daugherty in surveying the subdivision lines in Township No 19 North of the base line Range No 35 West of the 6th Principal Meridian in Nebraska and that the said Township has been in all respects to the best of our knowledge and belief well and faithfully surveyed. and the boundary monuments planted according to the Instructions furnished by the Surveyor General

Edward Davis Chainman
Charles Dowling Chainman
Joseph Myers Moundman
Herbert Gould ~~Moundman~~ Flagman
~~Flagman~~

Subscribed and sworn to by the above named person before me a Notary Public for Dodge County

Nebraska this 8th day
of September 1875

George H. Bigg
Notary Public

I John W Daugherty Deputy
Surveyor do solemnly swear
that in pursuance of a joint
Contract wherein John W Daugherty
Dan S. Pannelee and John H
Miller are joint Contractors
with E. E. Cunningham United
States Surveyor General for
the District of Nebraska and
Iowa bearing date the 2nd
day of July 1875. I have
well faithfully and truly
in my own proper person
and in strict Conformity
with the instructions furnished
by the Surveyor General the
Surveying Manual and the
laws of the United States Surveyed
all those parts or portions
of Township No 19 North of
the Base line Range No
35 West of the 6th Principal
Meridian in Nebraska
as are represented in the foregoing
field notes as having been

surveyed under my directions, and I do further solemnly swear that all the Corners of said Survey have been established and perpetuated in strict accordance with the surveying Manual and printed instructions and that the foregoing field note are the true and original field notes of such Survey

John W. Daugherty
Deputy Surveyor

Subscribed by the said John W Daugherty Deputy Surveyor and sworn to before me a Notary Public for Dodge County Nebraska this 8th day of September 1875

George H. Briggs
Notary Public

Surveyor Generals Office
Plattsmouth Neb. Dec. 21st 1875

The foregoing field notes of the Survey of the Subdivision lines of Township No. 19 North of the Base Line of Range 35 West of the 6th Principal Meridian in the State of Nebraska Executed by John W. Daugherty deputy Surveyor under joint Contract No 95 dated July 2nd 1875 in the month of August, 1875 having been critically examined the necessary corrections and explinations made the said field notes and the Surveys they describe are hereby approved

Jno. C. Clark
Surveyor General.

Field Notes of the Survey
and Subdivision Lines
of Township No 20
North of base line Range
25 West of the 6th Principal
Meridian in Nebraska
Surveyed by John W Daughtery
~~Commenced Aug 4th~~
~~1875 and Concluded 9th~~
~~1875~~
under joint contract No 95
dated July 2nd 1875

Survey
Commenced Aug. 4th 1875
Completed Aug. 9th 1875

6	60	5	44	4	33	3	22	2	11	1
59		58		43		32		21		10
7	57	8	42	9	31	10	20	11	9	12
56		55		41		30		19		8
18	54	17	40	16	29	15	18	14	7	13
53		52		39		28		17		6
19	51	20	38	21	27	22	16	23	5	24
50		49		37		26		15		4
30	48	29	36	28	24	27	14	26	3	25
47		46		35		24		13		2
31	45	32	34	33	23	34	12	35	1	36

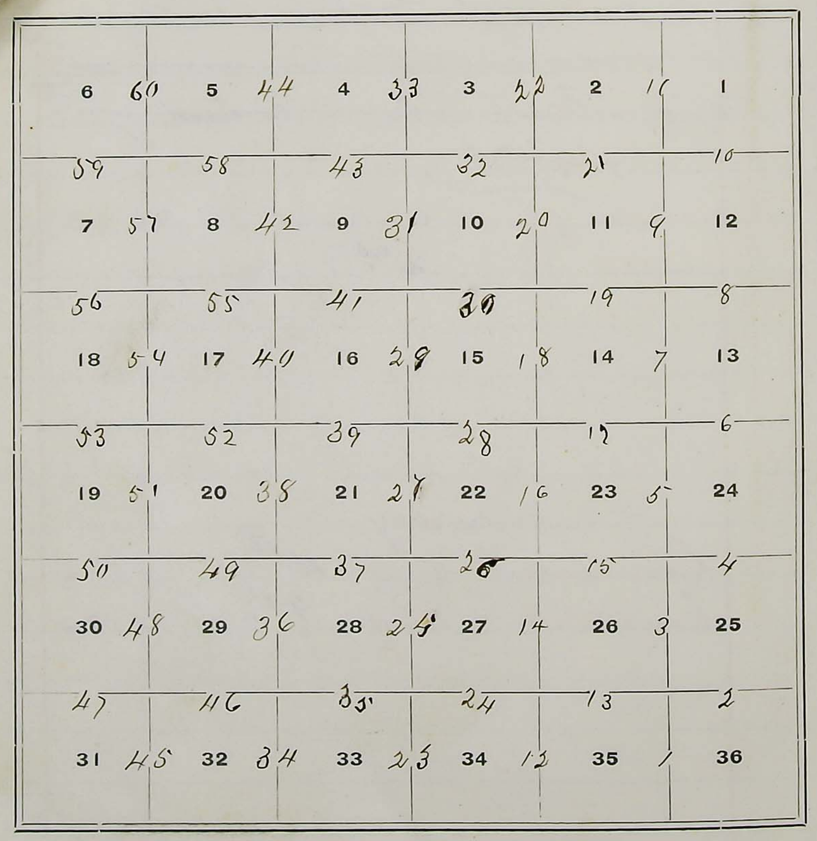

List of
Names and duties
of assistants employed
in subdividing Township
No 20 North of the Bend line
Range 35 West of the 6th
Principal Meridian in
Nebraska.

Edward Davis Chairman
Charles Dowling Chairman

Joseph Meyers Mountain
Herbert Gould Flagman

~~To determine the proper adjustment of my compass for subdividing this Township I commence at the cor. to Towns. 19 and 20 N. Ranges 34 and 35 W. and run North on a blank line on the East boundary of Sec. 36.~~

~~v. 14~~

Having ~~run~~ surveyed the Exterior boundaries of this Township my compass is in proper adjustment for subdividing the same

Township 20 North Range 35

Chains North between Secs 35 and 36
Va 14°15' East by Gourge improved solar compass

3200 Leave hills and enter valley brass N.E and S.W

4000 Raised mound of earth 3 ft high from pits 18 & 24 in and 12 in deep for 1/4 sec Cor

5300 Leave valley brass E & W and enter hills

5000 Raised mound of earth 3 ft high from pits 18 & 24 in and 12 in deep for Cor to secs 25 26 35 and 36

Land on the valley level 2 rate balance rand hills 3 rate

West of the 6th Principal Meridian

Chains East on a random line between Secs 25 and 36
Va 14°15' East

4000 Marked point for temporary 1/4 sec Cor

7500 Leave hills and enter valley brass N, E, S, W

8019 Intersect the East boundary of the Township 6 lks South of post Cor to secs 25 and 36 from which Cor
I ran South 89°57' West on a true line between secs 25 and 36
Va 14°15' East

4009 1/2 Raised mound of earth 3 ft high from pits 18 & 24 in and 12 in deep for 1/4 sec Cor

8019 The Cor to secs 25 26 35 and 36

Land mostly sand hills 3 rate

Township 20 North Range 35

Chains	North between secs 25 & 26 Va 14°15' East
4000	Raised mound of earth 3 ft high from pits 18 & 24 in and 12 in deep for 1/4 sec Cor
4800	Leave hills & enter valley trans E & W
7000	Leave valley trans E & W and enter hills
8000	Raised mound of earth 3 ft high from pits 18 & 24 in and 12 in deep for Cor to secs 23, 24, 25 and 26

Land on the valley level 2 rate balance sand hills 3 rate

West of the 6th Principal Meridian

Chains	East on a random line between secs 24 and 25 Va 14°15' East
4000	Marked point for temporary 1/4 sec Cor
8012	Intersect the East boundary of the Township 7 Ws North of post Cor to secs 24 and 25 from which Cor
	I run North 8957 West on a true line between secs 24 and 25 Va 14°15' East
4006	Raised mound of earth 3 ft high from pits 18 & 24 in and 12 in deep for 1/4 sec Cor
8012	The Cor to secs 23 24 25 and 26

Land broken sand hills 3 rate

Township 20 North Range 35

Chains	North between Secs ~~33~~ 23 & 34 Va 14°15' East
4000	Raised mound of earth 3 ft high from pits 18 & 24 in and 12 in deep for 1/4 sec Cor
8000	Raised mound of earth 3 ft high from pits 18 & 24 in and 12 in deep for Cor to secs 13, 14, 23 and 24
	Land rand hills 3 mile

West of the 6th Principal Meridian

Chains	East on a random line between Secs 13 and 24 Va 14°15' East
4000	Marked point for temporary 1/4 sec Cor
8004	Intersect the East boundary of the Township at post Cor to secs 13 and 24 from which Cor I ran West on a true line between secs 13 and 14 Va 14°15' East
4002	Raised mound of earth 3 ft high from pits 18 & 24 in and 12 in deep for 1/4 sec Cor
8004	The Cor to secs 13 14 23 and 24

Township 20 North Range 35

Chains	North between Secs 13 and 14
	Va 14°15' East
4000	Raised mound of earth 3 ft high from pits 18 & 24 in and 12 in deep for 1/4 sec Cor
8000	Raised mound of earth 3 ft high from pits 18 & 24 in and 12 in deep for Cor to secs 11, 12, 13, and 14
	Land middle part rolling & rate balance broken sand hills & rate

West of the 6th Principal Meridian

Chains	East on a random line between Secs 12 and 13
	Va 14°15' East
4000	Marked point for temporary 1/4 sec Cor
8022	Intersect the East boundary of the Township 63 lks South of post Cor to secs 12 and 13 from which Cor
	I run South 89°33' West on a true line between secs 12 and 13
	Va 14°15' East
4011	Raised mound of earth 3 ft high from pits 18 & 24 in and 12 in deep for 1/4 sec Cor
8022	The Cor to secs 11, 12, 13 and 14
	Land sand hills & rate
	August 4th 1875

Township 20 North Range 35

Chains	North between Secs 11 & 12 Va 14°15' East
4000	Raised mound of earth 3 ft high from pits 18 & 24 in and 12 in deep for 1/4 sec Cor
8000	Raised mound of earth 3 ft high from pits 18 & 24 in and 12 in deep for corner to secs 1, 2, 11, & 12
	South part broken 3 mi land North part rolling poor 2 mile

West of the 6th Principal Meridian

Chains	East on a random line between Secs 1 and 12 Va 14°15' East
4000	Marked point for temporary 1/4 sec Cor
8014	Intersect the ~~Hand South line~~ ~~North~~ East of boundary of the Township of the Township 70 lks North of mound Cor to secs 1 and 12 from which Cor I ran North 89° 30' West on a true line between secs 1 and 12 Va 14° 15' East
4007	Raised mound of earth 3 ft high from pits 18 & 24 in and 12 in deep for 1/4 sec Cor
8014	The Cor to secs 1, 2, 11, & 12
	Land broken sand hills 3 mile

Township 20 North Range 35

Chains	North on a true line between secs 1 and 2 Va 14°15' East
4000	Raised mound of earth 3 ft high from pits 18 + 24 in and 12 in deep for 1/4 sec Cor
6300	Leave hills and enter valley bears E and W
8370	Intersect the North boundary of the Township 2 chains and 71 link West of Cor to Township 21 North Range 34 and 35 West where I set post 3 B in + 4 ft 12 in deep deposit chained state raised mound of earth 3 ft high from pits 18 + 24 in and 12 in deep for closing Cor to secs 1 & 2 on the 5th Stan Land Parallel Land South 63 chs land hills balance level good 2 rate

West of the 6th Principal Meridian

Chains	North between secs 34 + 35 Va 14°15' East
4000	Raised mound of earth 3 ft high from pits 18 + 24 in and 12 in deep for 1/4 sec Cor
8000	Raised mound of earth 3 ft high from pits 18 + 24 in and 12 in deep for Cor to secs 26 and 27 34 and 35
	Land land hills 3 rate

Township 20 North Range 35

Chains	
	East on a random line between secs 26 & 35 Va 14°15' East
3200	Leave hills and enter valley trans N and S
4000	Marked point for temporary 1/4 Sec Cor
6800	Leave valley and enter hills trans N & S
8028	Intersect the N & S line 7 lks South of mound Cor to secs 25, 26 35 and 36 from which Cor
	I can South 89°57' West on a true line between secs 26 and 35 Va 14°15' East
4014	Raised mound of earth 3 ft high from pits 18 & 24 in and 12 in deep for 1/4 Sec Cor
8028	The Cor to secs 26, 27, 34 & 35 Land on the valley line 2 rate bearing hilly 3 rate

West of the 6th Principal Meridian

Chains	
	North between secs 26 & 27 Va 14°15' East
4000	Raised mound of earth 3 ft high from pits 18 & 24 in and 12 in deep for 1/4 Sec Cor
8000	Raised mound of earth 3 ft high from pits 18 & 24 in and 12 in deep for Cor to secs 22, 23, 26 and 27
	Land rated hills 3 rate

Township 20 North Range 35

Chains	
	East on a random line between Secs 23 and 26 Va 14°15' East
4000	Marked point for temp vary 1/4 sec Cor
8059	Intersect the Name South line 4 lks South of mound Cor to Secs 23 24 25 and 26 from which Cor I ran North 89°58' West on a line line between Secs 23 and 26 Va 14°15' East
4029 1/2	Raised mound of earth 3 ft high from pits 18 & 24 in and 12 in deep for 1/4 sec Cor
8059	The Cor to Secs 22 23 26 and 27
	Land sand hills 3 mile

West of the 6th Principal Meridian

Chains	
	North between, Secs 22 & 23 Va 14°15' East
4000	Raised mound of earth 3 ft high from pits 18 & 24 in and 12 in deep for 1/4 sec Cor
8000	Raised mound of earth 3 ft high from pits 18 & 24 in and 12 in deep for Cor to Secs 14, 15 22 and 23
	Land sand hills 3 mile

Township 20 North Range 35

Chains	
	East on a random line between Secs 14 & 23 Va 14°15' East
4000	Marked point for temporary 1/4 Sec Cor
8050	Intersect the Stand South line 70 lks South of mound Cor to Secs 13 14 23 and 24 from which Cor I ran South 89 30 West on a true line between Secs 14 and 23 Va 14°15' East
4025	Raised mound of earth 3 ft high from pits 18 & 24 in and 12 in deep for 1/4 Sec Cor
8050	The Cor to Secs 13, 14, 23 and 24
	Land sand hills 3 mile

West of the 6th Principal Meridian

Chains	
	North between Secs 14 & 15 Va 14°15' East
1800	Leave Sand hills and enter level land brass E & W
4000	Raised mound of earth 3 ft high from pits 18 & 24 in and 12 in deep for 1/4 Sec Cor
7700	Leave level land and enter sand hills brass E & W
8000	Raised mound of earth 3 ft high from pits 18 & 24 in and 12 in deep for Cor to Secs 10 11 14 and 15
	Land level part 2 mile hilly part 3 mile

Township 20 North Range 35

Chains	
	East on a random line between secs 11 and 14 va 14°15' East
4000	Marked point for temper 14 sec Cor
7996	Intersect the Stand South line 15 lks North of mound Cor to secs 11, 12, 13 and 14 from which Cor I ran North 89°54' West on a true line between secs 11 and 14 va 14°15' East
3998	Raised mound of earth 3 ft high from pits 18 & 24 in and 12 in deep for 14 sec Cor
7996	The Cor to secs 10, 11, 14 and 15
	Land sand hills 3 rate
	August 5th 1875

West of the 6th Principal Meridian

Chains	
	North between secs 10 & 11 va 14°15' East
4000	Raised mound of earth 3 ft high from pits 18 & 24 and 12 in deep for 14 secs Cor
8000	Raised mound of earth 3 ft high from pits 18 & 24 in and 12 in deep for Cor to secs 2, 3, 10 and 11
	Land Broken sand hills 3 rate

Township 20 North Range 35

Chains	
	East on a random line between Secs 2 & 11 Va 14 1/5 East
4000	Marked point for temporary 1/4 sec Cor
4100	Leave hills and enter level land brass N.E and S.W
7600	Leave level land and enter hills brass N.S
7990	Intersect the N.S line 7 lks North of mound Cor to secs 1, 2, 11 and 12 from which Cor I ran North 89° 57' West on a true line between secs 2 and 11 Va 14 15 East
3995	Raised mound of earth 3 ft high from pits 18 x 24 in and 12 in deep for 1/4 sec Cor
7990	The Cor to secs 2, 3, 10, & 11

Land level part good 2 mile side balance hilly 3 mile

West of the 6th Principal Meridian

Chains	
	North on a true line between Secs 2 and 3 Va 14 1/5 East
4000	Raised mound of earth 3 ft high from pits 18 x 24 in and 12 in deep for 1/4 sec Cor
8377	Intersect the North boundary of the Township 1 chain and 93 lks West of the Cor to secs 35 and 36 Township 21 North Range 35 West where I set post 3 x 3 in and 4 ft long 12 in deep deposit charred stake raised mound of earth 3 feet high from pits 18 x 24 in and 12 in deep for closing Cor to secs 2 and 3 on the 5th Standard Parallel

Land rand hills 3 mile

Township 20 North Range 35

Chains	North between Secs 33 And 34
	Va 14°16' East
4000	Raised mound of earth 3 ft high from pits 18 & 24 in and 12 in deep for 1/4 Sec Cor
5300	Leave valley and enter hills trees E and W
8000	Raised mound of earth 3 ft high from pits 18 & 24 in and 12 in deep for Corner to Secs 27, 28 33 and 34
	South 53 Chs level 2 rate land balance high rand hills 3 rate

West of the 6th Principal Meridian

Chains	East on a random line between Secs 27 & 34
	Va 14°16' East
4000	Marked point for temporary 1/4 Sec Cor
8028	Intersect the N and South line 27 lks South of mound Cor to Secs 26, 27, 34 & 35 from which Cor
	I ran South 89°48' West on a true line between Secs 27 and 34
	Va 14°16' East
4014	Raised mound of earth 3 ft high from pits 18 & 24 in and 12 in deep for 1/4 Sec Cor
8028	The Cor to Secs 27, 28 33 and 34
	Land rand hills 3 rate

Township 20 North Range 35 West of the 6th Principal Meridian

Chains	North between Secs 27 and 28 Va 14 1/4' East
4000	Raised mound of earth 3 ft high from pits 18 & 24 in and 12 in deep for 1/4 sec Cor
6000	Land hills & entire land bears N.E. and S.W.
8000	Raised mound of earth 3 ft high from pits 18 & 24 in and 12 in deep for Cor to secs 21, 22 27 and 28
	South Cor Chs raised hills 3 mile bed and land Alkali land

Chains	East on a random line between Secs 22 and 27 Va 14 1/16' East
75	Land level land and entire hills bears N.W. & S.E.
4000	Marked point for temporary 1/4 sec Cor
8018	Intersect the N & S line 11 lks South of mound Cor to secs 22 23 26 and 27 from which Corner I run South 89°55' West on a true line between secs 22 and 27 Va 14°16' East
4009	Raised mound of earth 3 ft high from pits 18 & 24 in and 12 in deep for 1/4 sec Cor
8018	The Cor to secs 21 22 27 and 28
	Land high broken land hills 3 mile

Township 20 North Range 35

Chains	North between secs 21 and 22 Va 14°16' East
50	Leave level land and enter hills brass N.W. & S.E.
4000	Raised mound of earth 3 ft high from pits 18 & 24 in and 12 in deep for 14 u c Cor
8000	Set post 3 x 3 in & 4 ft 12 in deep deposit charred stake raised mound of earth 3 ft high from pits 18 x 24 in and 12 in deep for Cor to Sec 15 16 21 and 22
	Land land hills 3 mile

West of the 6th Principal Meridian

Chains	East on a random line between secs 15 & 22 Va 14°16' East
1200	Leave hills and enter valley brass N and South
4000	Marked point for temporary 14 u c Cor
4100	Leave valley and enter hills brass N.E. and S.W.
8018	Intersect the N and South line at mound Cor to Sec 14, 15, 22, and 23 from which Cor I ran West on a line between secs 15 and 22 Va 14°16' East
4009	Raised mound of earth 3 ft high from pits 18 x 24 in and 12 in deep for 14 u Cor
8078	The Cor to Sec 15 16 21 & 22
	Land on valley level 2 mile balance hilly 3 mile

Township 20 North Range 3

Chains	North between Secs 15 And 16
	Va 14°16' East
4000	Raised mound of earth 3 ft high from pits 18 & 24 in and 12 in deep for 1/4 sec Cor
8000	Raised mound of earth 3 ft high from pits 18 & 24 in and 12 in deep for Cor to secs 9, 10, 15 and 16
	Land broken sand hills 3 mile

West of the 6th Principal Meridian

Chains	East on a random line between Secs 10 and 15
	Va 14°16' East
4000	marked point for temporary 1/4 sec Cor
8044	Intersected the St of line 7 Mo North of mound Cor to secs 10 11 14 and 15 from which Cor
	I ran North 89 57 West on a true line between secs 10 and 15
	Va 14°16' East
4022	Raised mound of earth 3 ft high from pits 18 & 24 in and 12 in deep for 1/4 sec Cor
8044	The Cor to secs 9, 10, 15 and 16
	Land sand hills 3 mile

August 6th 1895

Township 20 North Range 35

Chains	North between Secs 9 & 10 Va 14°16' East
4000	Raised mound of earth 3 ft high from pits 18 & 24 in and 12 in deep for 1/4 sec Cor
8000	Raised mound of earth 3 ft high from pits 18 & 24 in and 12 in deep for Cor. to secs 3, 4, 9 and 10
	Land sand hills 3 rate

West of the 6th Principal Meridian

Chains	East on a random line between Secs 3 & 10 Va 14°16' East
4000	Marked point for temporary 1/4 1/4 sec Cor
8030	Intersect the N and South line 14 lks South of mound Cor to secs 2 & 10 and 11 from which Cor
	I ran South 89 52 West on a true line between secs 3 and 10 Va 14°16' East
4015	Raised mound of earth 3 ft high from pits 18 & 24 in and 12 in deep for 1/4 sec Cor
8030	The Cor to secs 3 4 9 and 10
	Land broken sand hills 3 rate

Township 20 North Range 35 West

Chains	North on a true line between Secs 3 and 4 Va 14°16' East
4000	Raised mound of earth 3 ft high from pits 18 & 24 in and 12 in deep for 1/4 sec cor
6500	Leave hills & enter level land brass E and W
8000	Leave level land and enter hills brass E & W
8476	Intersect the North boundary of the Township 42 links West of the Cor to secs 34 and 35 (Township 21 North Range 35 West) where I set post 3 x 6 in x 4 ft 12 in deep. deposit charcoal stone raised mound of earth 3 ft high from pits 18 & 24 in and 12 in deep for closing corner to secs 3 and 4 on the 5 Standard parallel

Land level post good 2 mile balance hilly 3 mile

of the 6th Principal Meridian

Chains	North between Secs 32 & 33 Va 14°17' East
600	Enter low bottom brass E and W
4000	Raised mound of earth 3 ft high from pits 18 & 24 in and 12 in deep for 1/4 sec cor
6000	Leave valley and enter hills brass E and W
8000	Raised mound of earth 3 ft high from pits 18 & 24 in and 12 in deep for Cor to secs 28 29 32 and 33

Land on valley level 2 mile balance 3 mile

Township 20 North Range 35

Chains	
	East on a random line between secs 28 and 33 Va 14°17' East
4000	Marked point for temporary 1/4 sec Cor
8033	Intersect the N & S line 7 lks North of mound Cor to secs 27, 28, 33 and 34 from which Cor
	I can North 89 57 West on a true line between secs 28 and 33 Va 14°17' East
4016	Raised mound of earth 3 ft high from pits 18 & 24 in and 12 in deep for 1/4 sec Cor
8033	The cor to secs 28 29 32 and 33
	Land broken some hills 3 rate

West of the 6th Principal Meridian

Chains	
	North between secs 28 & 29 Va 14°17' East
2600	Leave hills and enter valley trans E and W
4000	Raised mound of earth 3 ft high from pits 18 & 24 in and 12 in deep for 1/4 sec Cor
6300	Enter swamp trans N.W. and S.E.
7775	Leave swamp trans N.W. and S.E.
8000	Raised mound of earth 3 ft high from pits 18 & 24 and 12 in deep for Cor to secs 20, 21, 28 and 29
	Land on valley level 2 rate balance hilly 3 rate

Township 20 North Range 35

Chains	
	East on a random line between Secs 21 and 28
	Va 14 1/4' East
4000	Marked point for temporary 1/4 sec Cor
8021	Intersect the Stand South line 23 lks North of mound Cor to secs 21 22 27 and 28 from which Cor
	I run North 89° 50' West on a true line between secs 21 and 28
	Va 14° 14' East
4010 1/2	Raised mound of earth 3 ft high from pits 18 & 24 and 12 in deep for 1/4 sec Cor
8021	The Cor to secs 20, 21 28 and 29
	Land rolling destitute of vegetation Covered with alkali southless

West of the 6th Principal Meridian

Chains	
	North between secs 20 and 21
	Va 14 1/4' East
1100	Leave valley bears E & W and enter hills
4000	Raised mound of earth 3 ft high from pits 18 & 24 in and 12 in deep for 1/4 sec Cor
8000	Raised mound of earth 3 ft high from pits 18 & 24 in and 12 in deep for Corner to secs 16, 17 20 and 21
	South 11 chs level balance land hills all 3 pits

Township 20 North Range 35

Chains	East on a random line between secs 16 and 21
	va 14"1/4' East
4000	Marked point for temporary 1/4 sec Cor
8010	Intersect the same S line 23 chs North of mound Cor to secs 15 16 21 and 22 from which Corner
	I run North 89°50' West on a true line between secs 16 and 21
	va 14°14' East
4005	Raised mound of earth 3 ft high from pits 18 & 24 in and 12 in deep for 1/4 sec Cor
8010	The Cor to secs 16, 17 20 and 21
	Land & land hills 3 rate

West of the 6th Principal Meridian

Chains	North between secs 16 and 17
	va 14"1/4' East
4000	Raised mound of earth 3 ft high from pits 18 & 24 in and 12 in deep for 1/4 sec Cor
8000	Raised mound of earth 3 ft high from pits 18 & 24 in and 12 in deep for Cor to secs 5, 9, 16, and 17
	Land broken sand hills 3 rate

Township 20 North Range 35

Chains	
	East on a random line between Secs 9 and 16 Va 14 1/4 East
4000	Marked point for temporary 1/4 Sec Cor
7998	Intersect the N & S line 5 lks South of mound Cor to Secs 9 10 15 & 16 from which Cor I run South 89°58' West on a line line between Secs 9 and 16 Va 14°14' East
3999	Raised mound of earth 3 ft high from pits 18 & 24 in and 12 in deep for 1/4 Sec Cor
7998	The Cor to Secs 8, 9 16 and 17
	Land broken sand hills 3 rate

West of the 6th Principal Meridian

Chains	
	North between Secs 8 and 9 Va 14 1/2 East
3000	Leave hills and enter valley bears E and W
4000	Raised mound of earth 3 ft high from pits 18 & 24 in and 12 in deep for 1/4 Sec Cor
8000	Raised mound of earth 3 ft high from pits 18 & 24 in and 12 in deep for Cor to Secs 4, 5 8 and 9
	South 30 chains sand hills 3 rate balance level valley 2 rate

August 7th 1875

Township 20 North Range 35

Chains	
	East on a random line between Secs 4 and 9 Va 14°12' East
4000	Marked point for temporary 1/4 sec Cor
6700	Leave valley and enter hills trees N and S
7991	Intersect the N and South line 9 lks South of mound Cor to secs 3, 4, 9 and 10 from which Cor I run South 89°56' West on a true line between secs 4 and 9 Va 14°12' East
3995½	Raised mound of earth 3 ft high from pits 18 x 24 in and 12 in deep for 1/4 sec Cor
7991	The Cor to secs 4 5 8 & 9 Land on valley level 2 rate balance rand hills 3 rate

West of the 6th Principal Meridian

Chains	
	North on a true line between Secs 4 and 5 Va 14°12' East
500	Slough 2 chs wide trees E and West
1600	Leave valley and enter sand hills trees E and W
4000	Raised mound of earth 3 ft high from pits 18 x 24 in and 12 in deep for 1/4 sec Cor
8531	Intersect the North boundary of the Township 46 lks East of the Cor to secs 33 and 34 Township 21 North Range 35 West where I set post 3 x 3 in x 4 ft 12 in deep deposit Charred stake raised mound of earth 3 ft high from pits 18 x 24 in and 12 in deep for Closing Corner to secs 4 and 5 on the 5 Standard Parallel South 16 chs level 2 rate land balance broken rand hills 3 rate

Township 20 North Range 35

Chains	North between Secs 31 and 32
	Va 14° 14' East
4000	Raised mound of earth 3ft high from pits 18 & 24 in and 12 in deep for 1/4 sec Cor
8000	Raised mound of earth 3ft high from pits 18 & 24 in and 12 in deep for Cor to secs 29 30 31 and 32
	Land sand hills 3 mts

West of the 6th Principal Meridian

Chains	East on a random line between secs 29 and 32
	Va 14° 14' East
4000	Marked point for temporary 1/4 sec Cor
8014	Intersect the Stand South line 10 lks North of mound Cor to secs 28, 29, 32 and 33 from which Cor
	I run North 89° 56' West on a true line between secs 29 and 32
	Va 14° 14' East
4007	Raised mound of earth 3ft high from pits 18 & 24 in and 12 in deep for 1/4 sec Cor
8014	The Cor to secs 29 30 31 and 32
	Land sand hills 3 mts

Township 20 North Range 35

Chains	
	West on a random line between secs 30 & 31 Va 14 1/4 East
4000	Marked point for temporary 1/4 sec Cor
7600	Leave hills and enter rolly Lt S
8015	Intersect the West boundary of the Township at post Cor to secs 30 and 31 from which Cor
	I can East on a true line between secs 30 and 31
	Va 14 1/4 East
4015	Raised mound of earth 3 ft high from pits 18 & 24 in and 12 in deep for 1/4 sec Cor
8015	The Cor to secs 29, 30, 31, and 32
	Land mostly sand hills 3 rate

West of the 6th Principal Meridian

Chains	
	North between secs 29 & 30 Va 14 1/4 East
4000	Raised mound of earth 3 ft high from pits 18 & 24 in and 12 in deep for 1/4 sec Cor
8000	Raised mound of earth 3 ft high from pits 18 & 24 in and 12 in deep for Cor to secs 19 20 29 & 30
	Land sand hills 3 rate

Township 20 North Range 35

Chains	
	East on a random line between Secs 20 & 29 Va 14° 14' East
1700	Leave hills and enter valley brass N and S
4000	Marked point for temporary 1/4 sec cor
5100	Swamp brass N W and S E
7500	Leave swamp brass N E & S W
8004	Intersect the N and S line 15 lks South of mound cor to secs 20 21 28 and 29 from which cor I ran South 89° 54' West on a true line between secs 20 and 29 Va 14° 14' East
4002	Raised mound of earth 3 ft high from pits 18 & 24 in and 12 in deep for 1/4 sec cor
8004	The cor to secs 19. 20. 29 and 30

Land West 17 chs 2 and hills 3 rate balance level poor 2 rate

West of the 6th Principal Meridian

Chains	
	West on a random line between Secs 19 and 30 Va 14° 14' East
3200	Leave hills and enter valley brass N and S
4000	Marked point for temporary 1/4 sec cor
8000	Intersect the West boundary of the Township 4 lks South of pit cor to secs 19 and 30 from which cor I ran South 89° 58' East on a true line between secs 19 and 30 Va 14° 14' East
4000	Raised mound of earth 3 ft high from pits 18 & 24 in and 12 in deep for 1/4 sec cor
8000	The corner to secs 19 20 29 and 30

West 48 chs level 2 rate land balance hilly 3 rate

Township 20 North Range 35

Chains	North between Secs ~~18 & 19~~ 19 & 20
	Va 14°/4 East
4000	Raised mound of earth 3 ft high from pits 18 & 24 in and 12 in deep for 1/4 sec Cor
8000	Raised mound of earth 3 ft high from pits 18 & 24 in and 12 deep for Cor to secs 17 18 19 and 20
	Land sand hills 3 rate

West of the 6th Principal Meridian

Chains	East on a random line between secs 17 and 20
	Va 14°/4 East
4000	Marked point for temporary 1/4 sec Cor
8010	Intersect the Stand South line at mound Cor to secs 16 17 20 and 21 from which Cor
	I ran West on a true line between secs 17 and 20
	Va 14°/4' East
4005	Raised mound of earth 3 ft high from pits 18 & 24 in and 12 in and 12 in deep for 1/4 sec Cor
8010	The Corner to secs 17 18 19 and 20
	Land sand hills 3 rate

Township 20 North Range 35

Chains	West on a random line between secs 18 and 19 Va 14° 14' East
4000	Marked point for temporary 1/4 sec Cor
5700	Leave hills and enter bottom brass N and S
7996	Intersect the ~~Naval South line~~ West boundary of the Township 6 & 1/2 South of mound Cor to secs 18 and 19 from which corner
	I run South 89° 34' East on a true line between secs 18 and 19 Va 14° 14' East
3996	Raised mound of earth 3 ft high from pits 18 & 24 in and 12 in deep for 1/4 sec Cor
7996	The Cor to secs 17, 18, 19 and 20
	August 8th 1895

West of the 6th Principal Meridian

Chains	North between secs 17 and 18 Va 14° 14' East
3200	Leave hills and enter valley brass E & W
4000	Raised mound of earth 3 ft high from pits 18 & 24 in and 12 in deep for 1/4 sec Cor
5300	Leave valley and enter hills brass N.W. and S.W.
8000	Raised mound of earth 3 ft high from pits 18 & 24 in and 12 in deep for Cor to secs 7, 8, 17 and 18.
	Land on valley level 2 mile hilly part sandy 3 mile

Township 20 North Range 35 West

Chains	
	East on a random line between secs 8 and 17
	Va 14°14' East
4000	Marked point for temporary 1/4 sec cor
8004	Intersected the N.S. line 12 lks North of mound cor to secs 8, 9, 16 and 17 from which cor
	I run North 89°55' West on a true line between secs 8 and 17
	Va 14°14' East
4002	Raised mound of earth 3 ft high from pits 18 24 in and 12 in deep for 1/4 sec cor
8004	The cor to secs 7, 8, 17 & 18
	Land sand hills 3 rate

of the 6th Principal Meridian

Chains	
	West on a random line between secs 7 and 18
	Va 14°14' East
1200	Leave hills and enter valley bears N W and S E
4000	Marked point for temporary 1/4 sec cor
7800	Leave valley and enter hills bears N E and S W
8012	Intersected the West boundary of the Township 23 lks South of pit cor to secs 7 and 18 from which cor
	I run South 89°50' East on a true line between secs 7 and 18
	Va 14°14' East
4012	Raised mound of earth 3 ft high from pits 18 & 24 in and 12 in deep for 1/4 sec cor
8012	The cor to secs 7, 8, 17 & 18
	Land on the valley level grade 2 rate sin balance high hills 3 rate

Township 20 North Range 35

Chains	North between Secs 7 & 8 Va 14°14' East
4000	Raised mound of earth 3 ft high from pits 18 & 24 in and 12 in deep for 1/4 sec cor
6400	Leave hills and enter valley trees East & West
8000	Set post 3 & 3 in & 4 ft 1/2 in deep deposit charcoal stake raised mound of earth 3 ft high from pits 18 & 24 in and 12 in deep for Cor to sec 5, 6, 7 and 8

Land South 64 chs sand hills 3 rate North 16 chs level valley 2 rate soil

West of the 6th Principal Meridian

Chains	East on a random line between secs 5 and 8 Va 14°14' East
4000	Marked point for temporary 1/4 sec cor
8002	Intersect the Stance South line 20 chs South of mound Cor to sec 4, 5, 8, and 9 from which corner I ran South 89°51' West on a true line between secs 5 and 8 Va 14°14' East
4001	Raised mound of earth 3 ft high from pits 18 & 24 in and 12 in deep for 1/4 sec cor
8002	The Cor to sec 5, 6, 7 and 8

Land level covered with a luxuriant growth of grass. 1st rate soil but liable to overflow in wet seasons

Township 20 North Range 35

Chains	West on a random line between secs 6 and 7 Va 14° 12' East
4000	Marked point for temporary 1/4 sec Cor
8006	Intersected the West boundary of the Township 12 lks South of post Cor to secs 6 and 7 from which Corner I ran South 89 55 East on a true line between secs 6 and 7 Va 14° 12' East
4006	Raised mound of earth 3 ft high from pits 18 x 24 in and 12 in deep for 1/4 sec Cor
8006	The Corner to secs 5 6, 7 and 8

Land level 1st rate soil covered with a luxuriant growth of grass

West of the 6th Principal Meridian

Chains	North on a true line between secs 5 and 6 Va 14° 12' East
3000	Leave valley and enter sand hills bears E and W
4000	Raised mound of earth 3 ft high from pits 18 x 24 in and 12 in deep for 1/4 sec Cor
8525	Intersected the North boundary of the Township 1 chain and 82 lks East of the Cor to secs 32 & 33 Township 21 North Range 35 West where I set post with charcoal and 4 x 4 in x 4 ft 12 in deep raised mound of earth 3 ft high from pits 18 x 24 in and 12 in deep for Closing Corner to secs 5 and 6 on the 5 Standard Parallel

South 30 chains level 1st rate land balance broken sand hills 3 rate

August 9th 1875

Township 20 North Range 35 West of the 6th Principal Meridian

In subdividing this Township I have not set posts or stone at corners of the Census for the reason that there is neither timber or stone to be obtained in this region of Country

General Description

This Township is composed of high sand hills and level valleys the greater proportion sand hills. the valleys are mostly covered with a luxurient growth of grass. The land is a rich sandy loam, but liable to overflow in wet seasons There is a fine growth of grass on the hills. The Township is well adapted for grazing. water can be easily obtained on the valleys by digging in dry seasons. Game and game birds will be found in abundance

A List of Names

A list of the Names of the individuals employed to assist in running measuring or Marking the lines and corners discribed in the foregoing field notes of Township No 20 North of the Base line Range No 35 West of the 6th Principal Meridian in Nebraska

~~showing~~ the respective capacity in which they acted

Edward Davis Chainman
Charles Dowling Chainman

Joseph Meyers Moundman
Herbert Gould Flagman

We hereby certify that we assisted John W. Daughert Deputy Surveyor in surveying the subdivision lines of Township No 20 South of the base line Range No 35 West of the 6th Principal Meridian in Nebraska and that said Township has been in all respects to the best of our knowledge and belief well and faithfully surveyed and the boundary monuments established according to the instructions prescribed by the Surveyor General

Edward Davis Chainman
Charles Dowling Chainman

Joseph Myers Momentman
Herber Gould Flagman

Subscribed and sworn to

by the above named person
before me a Notary Public
for Dodge County Nebraska
this 8th day of September
1875

George H Briggs
Notary Public

I John W Daugherty Deputy
Surveyor do solemnly swear
that in pursuance of a joint
Contract wherein John W Daugherty
Dan S Pamela and John H
Miller are joint Contractors
with E. E. Cunningham
United States Surveyor
General for the District
of Nebraska and Iowa bearing
date the 2nd day of July 1875
I hereby will faithfully and
truely in my own proper
person and in strict Conformi-
ty with the Instructions
furnished by the Surveyor
General the Surveying Manual
and the laws of the United
States surveyed all those
parts or portions of Township
No 20 North of the Base Line Range
No 35 West of the 6th Principal
Meridian in Nebraska as
are represented in the foregoing

field notes as having been surveyed under my directions and I do further solemnly swear that all the Corners of said survey have been established and perpetuated in strict accordance with the Surveying Manual and printed instructions and that the foregoing are the true and original field notes of such survey

John W Daugherty
Deputy Surveyor

Subscribed and sworn to by the said John W Daugherty Deputy Surveyor before me a Notary Public for Dodge County Nebraska this 8th day of September 1875

George H Briggs
Notary Public

Surveyor Generals Office

Plattsmouth Neb Dec 21 1875

The foregoing field Notes of the Survey of the Subdivision lines of Township No 20 North of the Base line of Range No 35 West 6th Principal Meridian in the State of Nebraska executed by John W. Daugherty deputy Surveyor under joint contract No 95 dated July the 10th 1875 in the Month of August 1875 having been critically examined the necessary corrections and explanations made the said field Notes and the Surveys they describe are hereby approved

[signature]
Surveyor General

General Land Office • Original Field Notes

Book Number

579

The images in this file are photographs of the notes of the original surveys of the State of Nebraska on file in the Office of the Nebraska State Surveyor located in Lincoln, Nebraska.

The original surveys in Nebraska began in the mid 1850's and were completed in the mid 1880's. The Nebraska office of the Surveyor General was closed June 30, 1886.