# General Land Office • Original Field Notes

## Book Number

# 583

---

The images in this file are photographs of the notes of the original surveys of the State of Nebraska on file in the Office of the Nebraska State Surveyor located in Lincoln, Nebraska.

The original surveys in Nebraska began in the mid 1850's and were completed in the mid 1880's. The Nebraska office of the Surveyor General was closed June 30, 1886.

INDEX. TOWN 33. N. RANGE 35 W. 6TH M

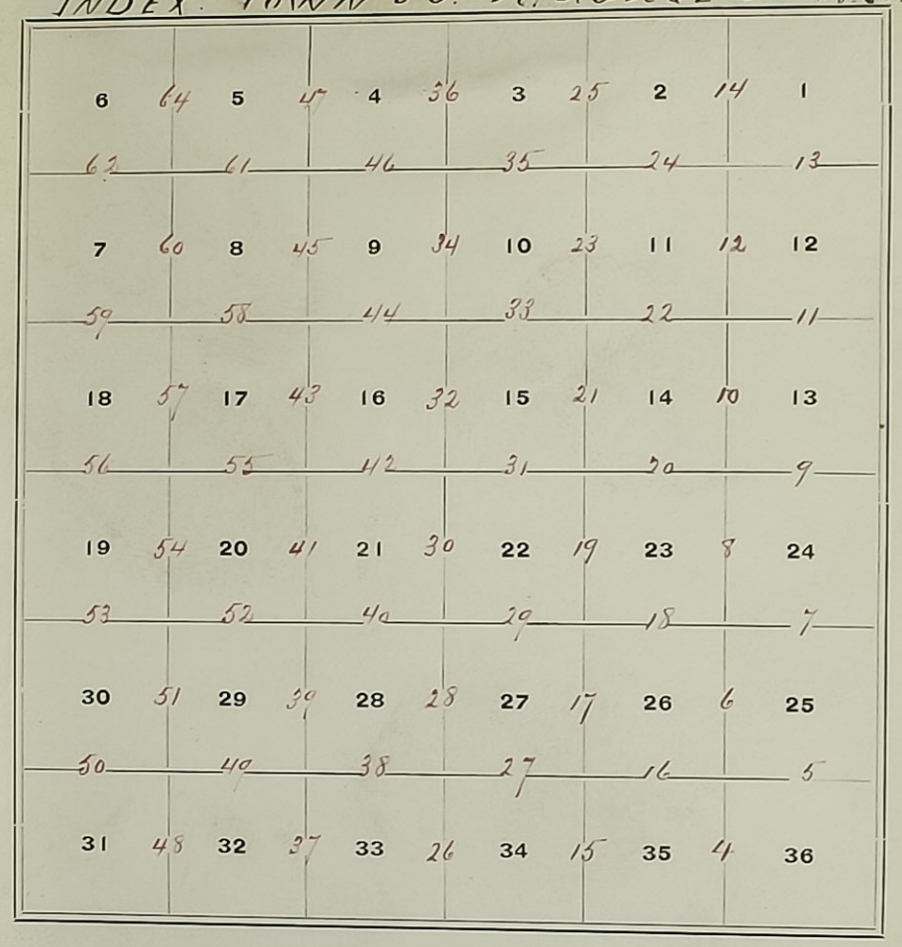


(A)

# Field Notes of the

Subdivision lines of Township number thirty three North of the Base Line of range number thirty five West of the Sixth Principal Meridian Nebraska. Surveyed by Frank M. Crowell, Deputy Surveyor, under joint Contract No 107 wherein Nicholas J. Paul and Frank M. Crowell are joint Contractors with John R. Clarke United States Surveyor General for the district of Nebraska & Iowa

Survey Commenced October 18th 1877

Survey Completed October 21st 1877

(13)

Names and duties of Assistants

George Haden Chainman
W. J. Orr Chainman
J. F. Monahan Cornerman
Wm J. Thompson Cornerman
W. R. Bacon Flagman



T. 33 N R 35 W 6th P M

To determine the proper adjustment of my Compass for subdividing this Township I begin at the corner to Townships 33 N Ranges 34 and 35 W on the 8th Standard Parallel and run

North on blank line along the East boundary of sec. 36 va 14° 30' E

3996 To a point 6 chs West of the 1/4 sec cor

79.94 To a point 11 chs West of the Corner to secs 25 and 36

To retrace this line or run parallel thereto my Compass must be adjusted to a variation of 14° 25' E

Subdivision Commenced October 18th 1877

From the corner to secs
35 and 36 on South boundary
of the Township I run
North between secs. 35 & 36
Va 14° 25' E.

40.00 Set a chamfered Red Cedar
post 3X3 in. 4 ft. 1 ft. deep
raised mound of earth
2½ ft. high from pits 18x
24x12 in. deep for 1/4
sec cor.

80.00 Set a chamfered Red Cedar
post 4x4 in. 4 ft. 1 ft. deep
raised mound of Earth
2½ ft. high from pits
18x24x12 in deep
for corner to secs. 25, 26
35 and 36
Land Rolling
Soil second rate



East on random line
between secs. 25 and 36
Va 14° 25' E.

40.00 Set temporary 1/4 sec. cor.

79.88 Intersect East boundary 14 chs.
South of corner to secs.
25, 26, 35 and 36 from which
corner I run
S 89° 54' West on true line
between secs 25 and 36
Va 14° 25' E.

39.94 Set a chamfered Red Cedar
post 3X3 in 4 ft. 1 ft. deep
raised mound of Earth
2½ ft. high from pits 18x
24x12 in deep for
1/4 sec cor.

79.88 The corner to secs. 25, 26,
35 and 36
Land gently rolling
Soil second rate

North between secs 25 & 26
Va 14° 25' E.

4000 Set a chamd Red Cedar post 3X3 in. 4 ft. 1 ft. deep raised mound of Earth 2 1/2 ft. high from pits 18X24X12 in deep for 1/4 sec cor.

8000 Set a chamd Red Cedar post 3X3 in 4 ft. 1 ft deep raised mound of Earth 2 1/2 ft high from pits 18X24X12 in deep for corner to secs 23, 24, 25 and 26
Surface Rolling
Soil secondrate



East on random line between secs 24 & 25
Va 14° 25' E.

4000 Set a temporary 1/4 sec cor.

79.96 Intersect East Boundary 20 lks South of corner to secs. 24 and 25 from which corner I run S 89° 51' West on true line between secs. 24 & 25
Va 14° 25' E.

39.98 Set a chamd Red Cedar post 3X3 in. 4 ft. 1 ft. deep raised mound of Earth 2 1/2 ft. high from pits 18X24X12 in deep for 1/4 sec cor.

79.96 The corner to secs 23, 24, 25 and 26.
Land gently Rolling
Soil Secondrate

North between secs 23 & 24
Va 14° 25' E.

40.00 Set a chamed Red Cedar post 3X3 in 4 ft. 1 ft. deep raised mound of Earth 2½ ft. high from pits 18 x 24 x 12 in deep for 1/4 sec. Cor.

80.00 Set a chamed Red Cedar post 4X4 in. 4 ft. 1 ft. deep raised mound of earth 2½ ft. high from pits 18 x 24 x 12 in deep for Corner to secs. 13, 14 and 23 and 24

Land gently Rolling Soil Secondrate



East on random line between secs 13 & 24
Va 14° 25' E.

40.00 Set temporary 1/4 sec. cor.

80.08 Intersect East Boundary 7 lks. South of corner to secs. 13 and 24 from which corner I run S. 89°57' West on true line between secs. 13 & 24
Va 14° 25' E.

40.04 Set a chamed Red Cedar post 3X3 in. 4 ft. 1 ft. deep raised mound of Earth 2½ ft. high from pits 18 x 24 x 12 in deep for 1/4 sec cor.

80.08 The corner to secs. 13 & 14, 23 and 24.

Land gently rolling Soil Secondrate

North between Secs. 13 & 14
Va 14° 25' E.

40.00 Set a charred Red Cedar post 3x3 in. 4 ft. 1 ft. deep raised mound of Earth 2½ ft. high from pits 18x24x12 in. deep for ~~corner to secs. 11, 12, 13 and 14 from which cor~~ 114 sec cor.

64.00 Enter high level Bottom beans Nevaid O.E.

80.00 Set a charred Red Cedar post 4x4 in. 4 ft. 1 ft. deep raised mound of Earth 2½ ft. high from pits 18x24x12 in deep for corner to secs 11, 12, 13 and 14

Land gently rolling
Soil Second rate



East on random line between secs. 12 & 13
Va 14° 25' E.

40.00 Set temporary 114 sec cor.

79.84 Intersect East Boundary 10 lks. North ~~between~~ of corner to secs 12 & 13 from which corner I run N 89° 56' West on true line between secs. 12 and 13
Va 14° 25' E.

39.92 Set a charred Red Cedar post 3x3 in. 4 ft. 1 ft. deep raised mound of Earth 2½ ft. high from pits 18x24x12 in deep for 114 sec cor.

79.84 The corner to secs. 11, 12 13 and 14

High level Bottom
Soil first rate

North between secs 11 & 12
Va 14° 25' E.

40.00 Set a chained Red Cedar post 3x3 in. 4 ft. 1 ft. deep raised mound of Earth 2 1/2 ft. high from pits 18x24x12 in. deep for 114 sec. cor.

64.50 Gordons trail NW & SE.

80.00 Set a chained. Red Cedar post 3x3 in. 4 ft. 1 ft. deep of Earth 2 1/2 ft high from pits 18x24x12 in deep for corner to secs 1, 2, 11 and 12

High level Bottom Soil Firstrate



East on random line between secs. 1 and 12
Va 14° 25' E.

40.00 Set temporary 114 sec. cor.

79.90 Intersect. East. Boundary at the corner to secs 1 and 12 from which corner I run

West on true line between secs 1 and 12
Va 14° 25' E.

39.95 Set a chained Red Cedar post 3x3 in. 4 ft. 1 ft. deep raised mound of Earth 2 1/2 ft. high from pits 18x24x12 in. deep for 114 sec. cor.

79.90 The corner to secs 1, 2, 11 and 12 —

High level Bottom Soil Secondrate

North on random line
between secs 1 and 2
Va 14° 25' E,

16.00 Enter Breaks of River canon
bear E and West

33.50 Leave breaks and enter low
Bottom bears E and W.

40.00 Set Temporary 1/4 sec cor

41.50 Niobrara River 7.90 chains
wide runs East.

80.28 Intersect North Boundary
74 lks West of the corner to
Secs. 1 and 2 from which
Corner I run
S. 32' W on true line between
Secs 1 and 2
Va 14' 25' E.

40.28 Set a charred Red Cedar post
3X3 in 4 ft. 1 ft. deep, raised
mound of Earth 2 1/2 ft. high
from pits 18 x 24 x 12 in
deep for 1/4 sec cor.

80.28 The corner to secs 1, 2, 11 and 12
1st 1600 chains first rate
Balance, broken third rate



North between Secs. 34 and 35
Va 14° 25' E.

40.00 Set a charred Red Cedar
post 3X3 in. 4 ft. 1 ft. deep
raised mound of Earth
2 1/2 ft. high from pits 18 X
24 x 12 in deep for 1/4 sec
corner

80.00 Set a charred Red cedar post
4 x 4 in 4 ft. 1 ft. deep raised
mound of Earth 2 1/2 ft.
high from pits 18 x 24 x 12
in deep for corners
Secs. 26, 27, 34 and 35
Surface Rolling
Soil Second rate

East on random line
between secs 26 & 35
Va 14° 25' E

4000 Set temporary 1/4 sec cor
8012 Intersect N & S line at
corner to secs 25, 26, 35 and
36 from which corner
also
West on true line between
secs 26 and 35
Va 14° 25' E.

4006 Set a chamfered Red Cedar post
3x3 in. 4 ft. 1 ft. deep, raised
mound of Earth 2 1/2 ft.
high from pits 18 x 24 x 12
in deep for 1/4 sec cor
8012 The corner to secs
26, 27, 34 and 35
Land gently rolling
Soil Secondrate



North between secs 26 & 27
Va 14° 25' E.

4000 Set a chamfered Red Cedar
post 3x3 in 4 ft. 1 ft. deep
raised mound of Earth
2 1/2 ft. high from pits
18 x 24 x 12 in deep for
1/4 sec cor
8000 Set a chamfered Red Cedar
post 4x4 in. 4 ft. 1 ft. deep
raised mound of earth
2 1/2 ft. high from pits
18 x 24 x 12 in deep
for corner to secs 22,
23, 26 and 27
Land gently rolling
Soil Secondrate

East on random line
between secs 23 & 26
Va 14° 25' E.

4000 Set Temporary 1/4 sec cor
8028 Intersect N & S line 11 chs
South of corner to secs 23
24, 25 and 26 from which
Corner d bears
S 89° 56' West on true line
between secs 23 and 26
Va 14° 25' E.

4014 Set a chamfered Red Cedar
post 3x3 in 4 ft. 1 ft. deep
raised mound of Earth
2 1/2 ft. high from pits 18
x 24 x 12 in deep for
1/4 sec cor
8028 The corners to secs 22, 23
26 and 27
Land gently rolling
Soil Secondrate.



North between secs 22 & 23
Va 14° 25' E.

4000 Set a chamfered Red Cedar
post 3x3 in, 4 ft. 1 ft. deep
raised mound of Earth
2 1/2 ft. high from pits 18 x
24 x 12 in deep for 1/4
sec cor.

8000 Set a chamfered Red Cedar
post 4x4 in, 4 ft. 1 ft. deep
raised mound of Earth
2 1/2 ft. high from pits
18 x 24 x 12 in deep for
corner to secs. 14, 15
22 and 23 —
Land gently rolling
Soil secondrate
October 18th 1877

East on random line
between secs 14 and 23
Va 14° 25' E.

4000 Set a temporary 1/4 sec cor
8034 Intersect N & S line 12 ch.
North of corner to secs. 13, 14
23 and 24 from which
corner I run
N. 89°55' West on true line
between secs 14 & 23
Va 14° 25' E.

4017 Set a charred Red Cedar
post 3X3 in. 4 ft. 1 ft. deep
raised mound of earth
2 1/2 ft. high from pits
18 X 24 X 12 in deep for
1/4 sec cor

8034 The corner to secs 14, 15
22 and 23
Land Rolling
Soil Secondrate



North between secs. 14 and 15
Va 14° 25' E.

4000 Set a charred Red Cedar post
3X3 in. 4 ft. 1 ft. deep raised
mound of earth 2 1/2 ft. high
from pits 18 X 24 X 12 in. deep
for 1/4 sec. Cor.

8000 Set a charred Red Cedar post
4 X 4 in 4 ft. 1 ft. deep raised
mound of Earth 2 1/2 ft high
from pits 18 X 24 X 12 in
deep for corner to secs
10, 11, 14 and 15
Land Rolling
Soil Secondrate

East on random line
between secs 11 & 14
Va 14° 25' E.

34.00 Leave upland and enter
high bottom bears NW & SE

4000 Set temporary 1/4 sec cor

8040 Intersect N & S line 21 lks
North of corner to secs 11, 12
13 and 14 from which
corner I run
N 89° 51' West on true line
between secs 11 & 14
Va 14° 25' E.

4020 Set a charred Red Cedar
post 3 X 3 in. 4 ft. 1 ft. deep
raised mound of earth
2 1/2 ft. high from pits
18 x 24 x 12 in deep for
1/4 sec cor.

8040 The corner to secs.
10, 11, 14 and 15
Upland secondrate
Bottom fistrate



North between secs. 10 & 11
Va 14° 25' E.

10.00 Leave upland and enter
high bottom bears NW & SE

4000 Set a charred Red Cedar post
3 X 3 in. 4 ft. 1 ft. deep raised
mound of Earth 2 1/2 ft.
high from pits 18 x 24
x 12 in. deep for 1/4 sec Cor

69.20 Gordon's trail bears NW & SE

71.00 Leave valley and enter
breaks bears E and W.

8000 Set a charred Red Cedar post
4 X 4 in. 4 ft. 1 ft. deep raised
mound of earth 2 1/2 ft. high
from pits 18 x 24 x 12 in
deep for corner to secs
2, 3, 10 and 11
High Bottom, fistrate
Balance Thirdrate

East on random line
between secs 2 & 11
Va 14° 25' E.

4000 Set temporary 1/4 sec cor.

80.28 Intersect N. & S line 18 lks
North of corner to secs. 1, 12
11 and 12 from which corner
I run
N 89° 52' West on true line
between secs. 2 & 11
Va 14° 25' E.

40.14 Set a charred Red Cedar post
3X3 in. 4 ft. 1 ft. deep, raised
mound of earth 2 1/2 ft high
from pits 18 x 24 x 12 in.
deep for 1/4 sec. cor.

80.28 The corner to secs. 2, 3
10 and 11
West half broken Third rate
East half rolling Second rate



North between secs 2 & 3
Va 14° 25' E.

23.00 Leave Breaks and enter low
Bottom bears NW & SE

39.00 Niobrara river 254 chs
wide runs SE

40.00 Point marked for temporary
1/4 sec cor

41.54 Leave River

79.95 Intersect North Boundary 87 lks
West of corner to secs. 2 & 3
from which corner I run
South 35' West on true line
between secs. 2 & 3
Va 14° 25' E.

39.95 The point for 1/4 sec corner
being in river, hence at

40.95 Set a charred Red Cedar post
3X3 in. 4 ft. 1 ft. deep, raised
mound of earth 2 1/2 ft high
from pits 18 x 24 x 12 in
deep for Witness 1/4
sec cor.

79.95 The corner to secs. 2, 3, 10 and 11
Bottom first rate. Balance, third rate
Pine and Cedar in bluffs

North between secs 33 & 34
Va 14° 25' E.

4000 Set a charred Red cedar post 3X3 in. 4 ft. 1 ft. deep, raised mound of Earth 2 1/2 ft. high from pits 18x24x12 in deep for 114 sec cor.

8000 Set a charred Red Cedar post 4x4 in. 4 ft. 1 ft. deep raised mound of earth 2 1/2 ft. high from pits 18 x 24 x 12 in deep for corner to secs. 27, 28, 33 and 34
Land gently rolling
Soil Secondrate



East on random line between secs. 27 and 34
Va 14° 25' E.

4000 Set temporary 114 sec. Cor.

7990 Intersect N and S line 7 lks South of corner to secs. 26, 27 34 and 35 from which corner I run
N. 89° 57' West on true line between secs. 27 and 34
Va 14° 25' E.

39.95 Set a charred Red cedar post 3X3 in. 4 ft. 1 ft. deep, raised mound of earth 2 1/2 ft. high from pits 18x24x12 in. deep for 114 sec. cor.

7990 The corner to secs. 27, 28, 33 and 34
Land Rolling
Soil Secondrate

North between secs 27 & 28
Va 14° 25' E

4000 Set a charred Red cedar post 3 x 3 in 4 ft. 1 ft deep raised mound of Earth 2½ ft. high from pits 18 x 24 x 12 in deep for 114 sec cor.

8000 Set a charred Red Cedar post 4 x 4 in 4 ft. 1 ft. deep, raised mound of earth 2½ ft. high from pits 18 x 24 x 12 in deep for corner to secs 21, 22, 27 and 28
Land Rolling
Soil Secondrate



East on random line between secs. 22 & 27
Va 14° 25' E.

4000 Set temporary 114 sec cor.

80.06 Intersect N & S line 11 chs South of corner to secs. 22, 23, 26 and 27 from which corner I run S 89° 56' West on true line between secs 22 & 27
Va 14° 25' E

40.03 Set a charred Red Cedar post 3 x 3 in. 4 ft. 1 ft. deep raised mound of Earth 2½ ft. high from pits 18 x 24 x 12 in deep for 114 sec cor.

80.06 The corner to secs. 21, 22, 27 and 28
Land gently Rolling
Soil Secondrate

North between secs 21 & 22
Va 14° 25' E.

4000 Set a chained Red Cedar post 3X3 in. 4 ft. 1 ft. deep raised mound of Earth 2½ ft. high grm pits 18 x 24 x 12 in deep for 1/4 sec cor.

8000 Set a chained Red Cedar post 4X4 in 4 ft. 1 ft. deep raised mound of Earth 2½ ft. high grm pits 18 x 24 x 12 in. deep for corners to secs 15, 16, 21 and 22.

Land gently Rolling
Soil second rate



East on random line between secs 15 & 22
Va 14° 25' E.

4000 Set temporary 1/4 sec cor.

8000 Intersect N & S line 20 lks South of corner to secs. 14 15, 22 and 23 from which Corner I run
S 89° 51' West on true line between secs. 15 and 22
Va 14° 25' E.

4000 Set a chained Red Cedar post 3X3 in. 4 ft. 1 ft. deep raised mound of Earth 2½ ft. high grm pits 18 x 24 x 12 in deep for 1/4 sec corner

8000 The corners to secs. 15 16, 21 and 22.

Land gently rolling
Soil second rate

North between secs 15 and 16
Va 14° 25' E

4000 Set a chained Red Cedar post 3×3 in 4 ft. 1 ft. deep raised mound of Earth 2½ ft. high from pits 18×24×12 in. deep for 1/4 sec cor.

8000 Set a chained Red Cedar post 4×4 in. 4 ft. 1 ft. deep raised mound of Earth 2½ ft. high from pits 18×24×12 in deep for corner to secs 9, 10, 15 and 16

Land gently Rolling
Soil Secondrate



East on random line
between secs. 10 and 15
Va 14° 25' E.

4000 Set temporary 1/4 sec. Cor.

79.98 Intersect N & S line 14 lks South of corner to secs. 10, 11, 14 and 15 from which Corner I run S 89° 54' West on true line between secs. 10 & 15
Va 14° 25' E.

39.99 Set a chained Red Cedar post 3×3 in. 4 ft. 1 ft. deep, raised mound of Earth 2½ ft. high from pits 18×24×12 in deep for 1/4 sec. cor.

79.98 The corner to secs 9, 10, 15 and 16

Land gently rolling
Soil Secondrate

North between sec 9 and 10
Va 14° 25' E.

4000 Set a chamfered Red Cedar post 3x3 in. 4 ft. 1 ft. deep raised mound of earth 2½ ft. high from pits 18 x 24 x 12 in deep for 1/4 Sec. Cor.

4110 Gordon's trail bears SE & NW.

5550 Leave smooth and enter broken bluffs bears E & W.

7550 Leave Breaks and enter River Bottom bears E. & W.

76.00 Spring branch 7 links wide runs NE

80.00 Mark a Cottonwood tree 8 in diam for corner to secs. 3, 4, 9 and 10 from which a Cottonwood 6 in. diam bears N. 66° E. 30 lks. distant A Cottonwood 5 in diam bears S 75° E. 34 lks distant. No other trees convenient to mark 1st 55.00 ch Rolling 2nd rate Breaks Thirdrate River Bottom firstrate

October 19th 1877



East on random line between secs 3 and 10
Va 14° 25' E

13.00 Spring Branch, no definite channel, spreads in a kind of marsh course N E.

36.00 Leave Bottom and enter Breaks from River bears NE & SW.

4000 Set temporary 1/4 sec cor.

8024 Intersect N & S line 29 lks South of corner to secs 2 3, 10 and 11 from which corner I run S 89° 48' West on true line between secs 3 and 10
Va 14° 25' E

4012 Set a chamfered Red Cedar post 3x3 in. 4 ft. 1 ft. deep raised mound of earth 2½ ft. high from pits 18 x 24 x 12 in deep for 1/4 sec cor

8024 The corner to secs. 3, 4, 9 and 10
Surface Uneven
Soil Thirdrate
Bottom firstrate

North on random line
between secs 3 & 4
Va 14° 25' E

1.00 Niobrara River 8.20 chs
wide, very shallow runs N E
17.00 Leave lake Bottom for Bluffs
bear N E & S W
40.00 Set temporary 1/4 sec cor.
47.00 Leave Bluffs for high level
Bottom bears N E & S W.
80.18 Intersect North Boundary
60 lks West of corner to
secs 3 & 4 from which
Corner 2 run
South 26' West on true line
between secs 3 & 4
Va 14° 25' E.
40.18 Set a chained Red Cedar post
3x3 in. 4 ft 1 ft deep, raised
mound of earth 2 1/2 ft
high from pits 18 x 24
x 12 in deep for 1/4 sec Cor.
80.18 The corner to secs 3, 4, 9 and 10
Bottom first rate
Balance third rate



North between secs 32 & 33
Va 14° 25' E.
40.00 Set a chained Red Cedar post
3x3 in. 4 ft. 1 ft. deep raised
mound of earth 2 1/2 ft. high
from pits 18 x 24 x 12 in deep
for 1/4 sec. cor.
80.00 Set a chained Red Cedar post
4x4 in. 4 ft. 1 ft. deep raised
mound of earth 2 1/2 ft high
from pits 18 x 24 x 12 in
deep for 1/4 Corner to
secs. 28, 29, 32 and 33
Land gently rolling
Soil second rate

East on random line
between secs 28 & 33
Va 14° 25' E.
4000 Set temporary 1/4 sec. cor.
80.18 Intersect W. & S. line 19 lks
North of corner to secs. 27, 28
33 and 34 from which corner
I run
N. 89° 53' West on true line
between secs 28 and 33
Va 14° 25' E.
4009 Set a chained Red Cedar post
3x3 in 4 ft. 1 ft. deep, raised
mound of Earth 2 1/2 ft. high
from pits 18 x 24 x 12 in
deep for 1/4 sec cor.
8018 The corner to secs 28.
29, 32 and 33
Land gently rolling
Soil, Second rate



North between secs. 28 and 29
Va 14° 25' E.
4000 Set a chained Red Cedar
post 3x3 in. 4 ft. 1 ft. deep
raised mound of Earth 2 1/2
ft high from pits 18 x 24 x 12
in deep for 1/4 sec. cor.
8000 Set a chained Red Cedar
post 4x4 in. 4 ft. 1 ft. deep
raised mound of Earth
2 1/2 ft. high from pits
18 x 24 x 12 in deep
for Corner to secs
20, 21, 28 and 29.
Land gently Rolling
Soil Second rate

East on random line
between Secs 21 and 28
Va 14° 25' E.

4000 Set temporary 1/4 sec. cor.

8010 Intersects W. and S. line 10
chs. South of corner to Secs
21, 22, 27 and 28 from which
corner I run
S 89° 56' West on true line
between Secs 21 & 28
Va 14° 25' E.

4005 Set a chamfered Red Cedar
post 3 x 3 in. 4 ft. 1 ft. deep
raised mound of earth
2 1/2 ft. high from pits 18
x 24 x 12 in. deep for 1/4
sec cor

8010 The corner to Secs 20,
21, 28 and 29
Land gently Rolling
Soil Second rate



North between Secs 20 & 21
Va 14° 25' E.

4000 Set a chamfered Red Cedar
post 3 x 3 in. 4 ft. 1 ft. deep
raised mound of earth
2 1/2 ft. high from pits 18
x 24 x 12 in. deep for
1/4 sec cor.

8000 Set a chamfered Red Cedar post
4 x 4 in. 4 ft. 1 ft. deep, raised
mound of earth 2 1/2 ft
high from pits 18 x 24 x 12
in. deep for corner to
Secs. 16, 17, 20 and 21
Land gently rolling
Soil, Second rate

East, on random line
between Secs 16 and 21
Va 14° 25' E

40.00 Set temporary 1/4 sec. cor.

80.16 Intersect N & S line 12 chs
North of corner to Secs. 15, 16
21 and 22 from which
corner I saw
N 89° 55' West on true line
between Secs 16 and 21
Va 14° 25' E.

40.08 Set a chained Red Cedar post
3 X 3 in. 4 ft. 1 ft. deep raised
mound of earth 2 1/2 ft.
high from pits 18 x 24 x
12 in deep for 1/4 sec
corner

80.16 The corner to Secs 16, 17
20 and 21
Land gently rolling
Soil secondrate



North between Secs 16 and 17
Va 14° 25' E.

40.00 Set a chained Red Cedar
post 3 X 3 in. 4 ft. 1 ft. deep
raised mound of Earth 2 1/2
ft. high from pits 18 x 24
x 12 in deep for 1/4 sec cor.

80.00 Set a chained Red Cedar
post 4 X 4 in. 4 ft. 1 ft. deep
raised mound of Earth
2 1/2 ft. high from pits
18 x 24 x 12 in. deep for
corner to Secs. 8, 9, 16
and 17
Land gently Rolling
Soil secondrate

East on random line
between Secs 9 & 16
Va 14° 25' E.

4000 Set temporary 1/4 Sec Cor.

79.98 Intersect N & S line 9 Chs
North of corner to Secs 9, 10, 15
and 16 from which corner a
N. 89° 57' West on true line
between Secs 9 and 16
Va 14° 25' E.

39.99 Set a charred Red Cedar
post 3X3 in. 4 ft. 1 ft. deep
raised mound of Earth 2½
ft. high from pits 18 x 24
X 12 in. deep for 1/4
Sec Cor.

79.98 The corner to Secs 8, 9, 16
and 17
Land gently Rolling
Soil Second rate



North between Secs 8 and 9
Va 14° 25' E

4000 Set a charred Red Cedar post
3X3 in. 4 ft. 1 ft. deep raised
mound of Earth 2½ ft. high
from pits 18 x 24 x 12 in
deep for 1/4 Sec Cor

4100 Gordons trail bears E & W.

5000 Leave upland and enter
River Breaks bear E & W

5650 Leave breaks and enter low
Bottom bears E and W

8000 Set a charred Red Cedar post 4X
4 in. 4 ft. 1 ft. deep raised mound
of Earth 2½ ft. high from pits 18
x 24 x 12 in. deep for corner to Secs
4, 5, 8 and 9 from which a
Cottonwood 12 in. diam bears
N 65° W. 12 lks. distant
A Cottonwood 20 in. diam
bears N 63° E. 131 lks. dist
A Cottonwood 14 in diam bears
S 40° E 32 lks. distant
1st 5000 chs Rolling Second rate
Bottom 1st rate. Breaks. 3d rate

East on random line
between secs 4 and 9
Va 14° 25' E

3200 Enter Niobrara River
bears East and NW.
4000 Set Temporary 1/4 Sec cor in river
67.50 Leave River course NE
8016 Intersect N & S line 14
lks North of corner to secs
3, 4, 9 and 10 from which
corner I run
N. 89° 54' West on true line
between secs 4 and 9
Va 14° 25' E.

4008 Set a charred Red Cedar post
3X3 in. 4 ft. 1 ft. deep, raised
mound of Earth 2 1/2 ft. high
from pits 18 x 24 x 12 in
deep for 1/4 sec cor
8016 The Corner to secs 4, 5, 8 & 9
Note The point for 1/4 sec cor. being
in River it is established
125 lks South for witness
1/4 sec cor.
Land, Bottom, firstrate



North on random line
between secs 4 and 5
Va 14° 25' E.

7.60 Niobrara River 5.20 chains
wide runs SE
20.00 Leave Broken bluffs and
enter high level bottom bears E & W
4000 Set temporary 1/4 sec. cor.
80.60 Intersect North Boundary 60
lks West of corner to secs 4 and
5 from which corner I run
S 2° 5' West on true line
between secs 4 and 5
Va 14° 25' E.

40.60 Set a charred Red cedar
post 3X3 in. 4 ft. 1 ft. deep
raised mound of earth 2 1/2
ft. high from pits 18 x 24 x
12 in deep for 1/4 sec cor.
80.60 The corner to secs 4, 5, 8 and 9
Bottom firstrate
Balance Thirdrate
October 20th 1877

North between secs 31 & 32
Vn 14° 25' E.

4000 Set a charred Red Cedar post 3X3 in 4 ft. 1 ft. deep raised mound of Earth 2½ ft. high from pits 18x24x12 in deep for 1/4 sec cor.

80.00 Set a charred Red Cedar post 4x4 in. 4 ft. 1 ft. deep raised mound of Earth 2½ ft. high from pits 18x24x12 in deep for Corner to secs. 29, 30 31 and 32
Land gently Rolling
Soil Secondrate



East on random line between secs. 29 & 32
Vn 14° 25' E.

4000 Set a temporary 1/4 sec, cor.

79.70 Intersect N & S line 37 lks South of corner to secs. 28 29, 32 and 33 from which corner I run
S 89° 45' West on true line between secs 29 and 32
Vn 14° 25' E.

39.85 Set a charred Red Cedar post 3X3 in 4 ft 1 ft. deep, raised mound of Earth 2½ ft. high from pits 18x24x12 in. deep for 1/4 sec, cor.

79.70 The corner to secs. 29 30, 31 and 32
Land gently Rolling
Soil Secondrate

West on random line
between secs 30 & 31
Va 14° 25' E.

4000 Set temporary 1/4 sec cor.
8020 Intersect West Boundary
89 lks South of corner
to secs. 30 and 31 from
which corner I run
S 89° 23' East on true line
between secs 30 & 31
Va 14° 25' E.

4020 Set a chained Red Cedar
post 3 X 3 in 4 ft. 1 ft. deep
raised mound of Earth
2 1/2 ft. high from pits 18
X 24 X 12 in deep for
1/4 sec corner
8020 The corner to secs 29,
30, 31 and 32
Surface Rolling
Soil Second rate



North between secs 29 & 30
Va 14° 25' E.

4000 Set a chained Red cedar
post 3 X 3 in, 4 ft. 1 ft. deep
raised mound of Earth
2 1/2 ft. high from pits
18 X 24 X 12 in. deep
for 1/4 sec. cor.
8000 Set a chained Red Cedar
post 4 X 4 in 4 ft. 1 ft. deep
raised mound of
Earth 2 1/2 ft. high from
pits 18 X 24 X 12 in deep
for 4 corners to secs
19, 20, 29 and 30
Land Rolling
Soil Second rate

East on random line
between secs 20 & 29
Va 14° 25' E.

40.00 Set temporary 1/4 sec cor.
79.78 Intersect West line
35 lks South of corner
to secs. 20, 21, 28 and 29 from
which corner I run
S 89° 45' West on true line
between secs. 20 and 29
Va 14° 25' E.

39.89 Set a charred Red Cedar
post 3 X 3 in. 4 ft. 1 ft. deep
raised mound of Earth
2 1/2 ft. high from pits 18 X
24 X 12 in. deep for 1/4 sec cor.
79.78 ~~Intersect~~ The corner
to secs 19, 20, 29 and 30
Land gently rolling
Soil second rate



West on random line
between secs. 19 and 30
Va 14° 25' E.

40.00 Set temporary 1/4 sec cor
47.00 Leave upland and enter
valley bears N.W. & E.
80.10 Intersect West Boundary
49 lks. South of corner to secs
19 and 30 from which corner
I run
S 89° 39' East on true line
between secs. 19 and 30
Va 14° 25' E.

40.10 Set a charred Red Cedar
post 3 X 3 in. 4 ft. 1 ft. deep
raised mound of earth
2 1/2 ft. high from pits
18 X 24 X 12 in. deep
in deep for 1/4 sec cor.
80.10 The corner to secs 19
20, 29 and 30
Upland second rate
Valley first rate

North between Secs. 19 & 20
Va 14° 25' E.

40.00 Set a chained Red Cedar post 3X3 in. 4 ft. 1 ft. deep raised mound of Earth 2½ ft. high from pits 18 x 24 x 12 in. deep for 1/4 Sec cor.

80.00 Set a chained Red Cedar post 4X4 in 4 ft. 1 ft. deep raised mound of Earth 2½ ft. high from pits 18 x 24 x 12 in deep for Corner to Secs. 17, 18 19 and 20

Land gently rolling
Soil Secondrate



East on random line between Secs 17 & 20
Va 14° 25' E.

40.00 Set a chained Red Cedar ~~post 3X3 in 4 ft. 1 ft. deep~~ temporary 1/4 Sec cor.

79.64 Intersect Mid line 20 lks North of corner to Secs 16, 17, 20 and 21 from which corner bears

N 89° 57' West on true line between Secs 17 and 20
Va 14° 25' E.

39.82 Set a chained Red Cedar post 3X3 in 4 ft. 1 ft. deep, raised mound of Earth 2½ ft. high from pits 18 x 24 x 12 in deep for 1/4 Sec cor.

79.64 The corner to Secs. 17, 18, 19 and 20

Land gently Rolling
Soil Secondrate

West on random line
between secs 18 and 19
Va. 14° 25' E.

4000 Set temporary 1/4 sec cor.

80.28 Intersect West boundary 42
lks South of corner to secs.
18 and 19 from which corner
I run
S 89° 42' East on random line
between secs 18 and 19
Va 14° 25' E.

40.28 Set a charred Red Cedar
post 3X3 in 4 ft. 1 ft. deep
raised mound of Earth
2½ ft. high from pits 18x
24x12 in deep for 1/4
sec cor.

8028 The corner to secs
17, 18, 19 and 20
Land gently rolling
Soil secondrate



North between secs 17 and 18
Va 14° 25' E.

4000 Set a charred Red Cedar
post 3X3 in 4 ft. 1 ft. deep
raised mound of Earth
2½ ft. high from pits
18x24x12 in deep
for 1/4 sec cor.

8000 Set a charred Red Cedar
post 4X4 in. 4 ft. 1 ft. deep
raised mound of Earth
2½ ft. high from pits
8x24x12 in deep
for corner to secs. 7
8, 17 and 18
Land gently rolling
Soil secondrate

East on random line
between Secs 8 and 17
Va 14° 25' E.

4000 Set temporary 1/4 Sec. cor.

79.72 Intersect N & S line 7 chs.
North of corner to secs. 8, 9
16 and 17 from which
corner I saw
N 89° 57' West on true line
between secs 8 and 17
Va 14° 25' E.

3986 Set a chained Red Cedar
post 3X3 in 4 ft. 1 ft. deep
raised mound of Earth
2 1/2 ft. high from pits
18 X 24 X 12 in deep for
1/4 sec. c o r.

79.72 The corner to secs. 7, 8
17 and 18
Land gently rolling
Soil second rate



West between secs 7 & 18
on a random line
Va 14° 25' E.

37.00 Gordons trail bears NE & SW

4000 Set temporary 1/4 sec cor.

80.36 Intersect West boundary 45 chs
South of corner to secs 7 & 18
from which corner I saw
S 89° 41' East on true line
between secs. 7 and 18
Va 14° 25' E.

4036 Set a chained Red Cedar post
3X3 in. 4 ft. 1 ft. deep, raised
mound of earth 2 1/2 ft. high
from pits 18 X 24 X 12 in
deep for 1/4 sec cor.

8036 The corner to secs. 7, 8, 17
and 18
Land gently Rolling
Soil second rate

North between secs 7 & 8
Va 14° 25' E,

38.75 Gordon's trail bears E & W.

40.00 Set a chained Red Cedar post 3X3in 4ft, 1ft. deep, raised mound of Earth 2½ ft. high from pits 18 X 24 X 12 in. deep for 1/4 Sec. Cor.

44.40 Enter Breaks from River Cañon bears E and W.

69.00 Leave Breaks and enter low bottom bears E & W

80.00 Set a chained Red Cedar post 4X4in, 4 ft. 1ft. deep raised mound of Earth 2½ ft. high from pits 18 X 24 X 12 in deep for Corner to secs. 5, 6, 7 and 8

Upland second drate
Breaks third drate
Bottom first rate



East on random line between secs 5 and 8
Va 14° 25' E,

27.50 Niobrara River 3.25 chs wide runs S.E.

40.00 Set temporary 1/4 sec cor.

59.00 Niobrara River 3.00 chains wide runs N.E.

79.94 Intersect N & S line 20 chs North of corner to secs. 4, 5, 8 and 9 from which corner I run N 89° 57' West on true line between secs 5 and 8
Va 14° 25' E,

39.97 Set a chained Red Cedar post 3X3in, 4ft, 1ft. deep, raised mound of Earth 2½ ft. high from pits 18 X 24 X 12 in. deep for 1/4 sec Cor.

79.94 The Corner to secs. 5, 6, 7 and 8
Low Bottom
Soil rich first rate

West on random line
between Secs 6 and 7
Va 14° 25' E.

3400 Enter Niobrara River bears
West and N. E. very shallow

4000 Set point for temporary 1/4
sec cor

80.60 Intersect West Boundary 120
lks. South of witness corner
which is 110 lks North of
true point for corner to Secs
6 and 7, from which true
point for corner I run
S 89° 56' East on true
line between secs 6 and 7
Va 14° 25

4060 The true point for 1/4 Corner
falls in Niobrara River
hence at point on N. bank
10 p lks North of true point
set a charred Red Cedar
post 3x3 in 4 ft. 1 ft. deep
raised mound of
Earth 2 1/2 ft high



from pits 18 x 24 x 12
in. deep for witness 1/4 Sec cor.

80.60 The corner to Secs. 5, 6
7 and 8
Land Bottom
Soil Gristrate

North on random line
between secs 5 and 6
Va 14° 25' E.

15.30 Niobrara River 140 lks
wide runs East

19.50 Leave Bottom for Breaks
here E and W.

40.00 Set temporary 1/4 sec cor

41.50 Leave Breaks for high level
Bottom here E and W

79.95 Intersect North Boundary
40 lks West of corner to secs
5 and 6 from which
corner 2 runs
South 18' W. on true line
between secs 5 and 6
Va 14° 25' E

34.95 Set a hand Red cedar
post 3X3 in 4 ft. 1 ft. deep
raised mound of Earth 2 1/2
ft. high from pits 18 x 24
x 12 in deep for 1/4 sec cor

79.95 The corner to secs 5, 6, 7 and 8
Bottom first route
Breaks third route

October 21st 1877



T. 33 N R 35 W

General Description

The Southern part of this Township is gently rolling prairie upland. Soil is of good second rate quality adapted to the production of all Cereals and Vegetables Common to the Climate. The Niobrara River runs Eastward across the Northern part of the township, through a Beautiful Canon the sides and pockets of which afford Pine and Cedar timber of fair quality. Elm Ash and Cottonwood are found along the River.

Gordon's trail or road from Sioux City

Iowa to the Black Hills passes through this Township.

The River will afford admirable Water power.

Numerous fine Specimens of Fossils and Petrifactions are found along the River in this Township

We hereby certify that we assisted Frank M. Crowell deputy Surveyor, in Surveying and subdividing Township number thirty-three North of the base line of range number thirty-five West of the Sixth principal Meridian Nebraska, and that said Township has been in all respects to the best of our Knowledge and belief, well and faithfully surveyed and the boundary monuments planted according to the instructions furnished by the Surveyor General &

of dimensions character

George Haden Chainman
W. S. Orr Chainman
J. A. Monohon Cornerman
Wm J Thompson Cornerman
H. R. Bacon Flagman

Signed in my presence

and sworn to before me this 15th day of Nov 1877

A. G. Kendall
Clerk Dist Ct
Howard Co Nebr

{Construction & Marking in the manner as specifically described in the foregoing field notes}

I Frank M. Crowell Deputy Surveyor do Solemnly swear that in pursuance of a joint Contract wherein Nicholas J. Paul & Frank M. Crowell are joint Contractors with John R. Clark United States Surveyor General for the District of Nebraska & Iowa bearing date July 30th 1877 I have well faithfully and truly in my own proper person & in strict Conformity with the instructions furnished by the Surveyor General, the Surveying Manual & the laws of the United States, Surveyed all those parts or portions of Township 33 North of the Base Line, of Range No 15 West of the 6th Principal Meridian in Nebraska. as are represented in the foregoing field notes as having been Surveyed under my direction & I do further solemnly swear that all the

Corners of said surveys have been Established & perpetuated in strict accordance with the Surveying Manual, printed instructions & Special instructions of the Surveyor General, of dimensions character Construction & Marking, & in the Manner as specifically described in the foregoing field Notes & that the foregoing are the true & original field notes of such survey

Frank M Crowell

Signed in my presence and sworn to before me this Third day of Dec. AD 1877

A. J. Kendall
Clerk Dist Court

Surveyor General's Office
Nebraska City Neb. Mar 29th 1878

The foregoing field Notes of the Survey & Subdivision of Township No 33 North of the Base Line, of Range No 35 West of the 6th P.M. in Nebraska, Executed by Frank M. Crowell Deputy Surveyor under Contract No 107 dated July 30th 1877. in the Month of October 1877. having been critically Examined the necessary Corrections and Explanations made, the said field Notes and the surveys they describe are hereby approved

Jno. F. Clark.
Surveyor General

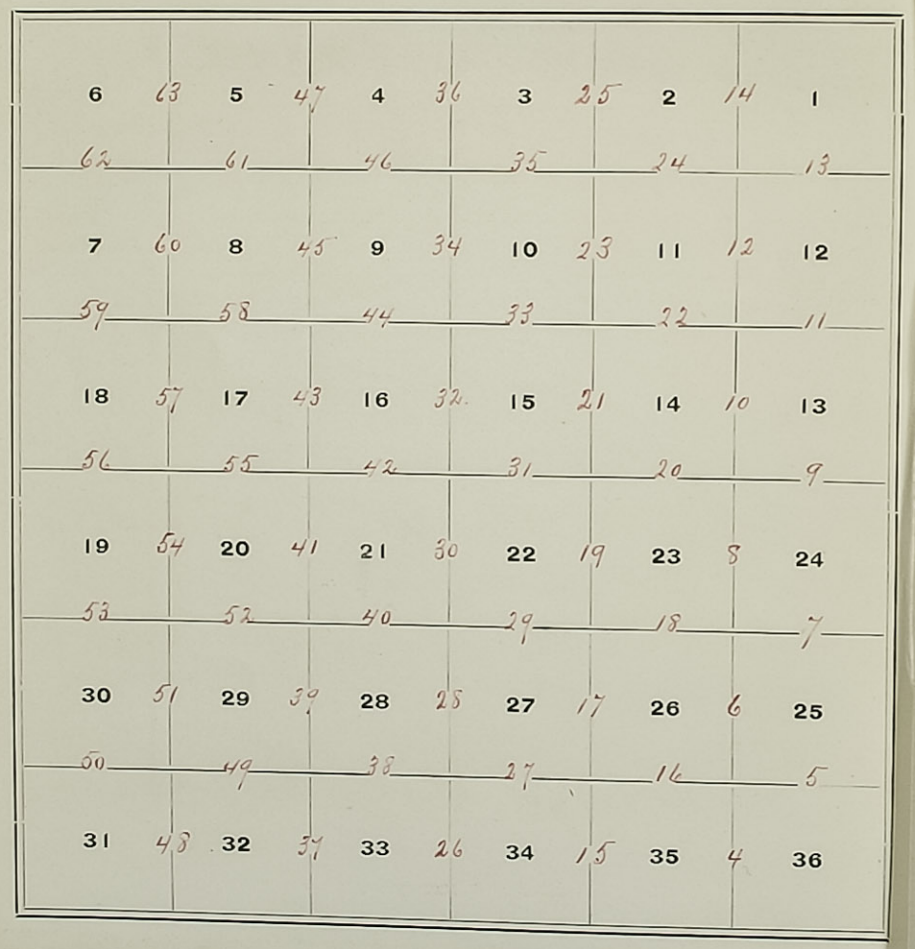




(A.)

# Field Notes of the Subdivision lines of Tp thirty four North of the Base line of range number thirty five West of the Sixth Principal Meridian Nebraska Surveyed by Frank M. Cromwell Deputy Surveyor under Joint Contract number 107 bearing date July 30th 1877 wherein Nicholas J. Paul and Frank M. Cromwell are joint Contractors with John R. Clarke United States Surveyor General for the district of Nebraska & Iowa

Survey Commenced October 22nd 1877

Survey Completed October 25th 1877

(B)

Names and duties of assistants

George Haden Chainman
W. S. Orr Chainman
J. F. Monahan Cornerman
Wm J Thompson Cornerman
W. R. Bacon Flagman



T. 34 N R 35 W 6th P.M.

To determine the proper adjustment of my Compass for subdividing this Township I begin at the corner to Townships 33 and 34 N Ranges 34 and 35 W and run North on a blank line along the East boundary of sec, 36 Va 14° 23' E

4001 To a point 2 lks East of 1/4 sec Cor

80.03 To a point 4 lks East of the corner to secs 25 and 36

To retrace this line or run parallel thereto my Compass must be adjusted to a variation of 14° 25' E.

Subdivision Commenced October 22nd 1877

T. 34 N R 35 W

From the corner to secs. 1, 2, 35 and 36 on the South boundary of the Township I run North between secs 35 & 36
Va 14° 25' E

13.70 Leave upland and high level Bottom bears NW and SE

40.00 Set a chamed Red Cedar post 3x3 in. 4 ft. 1 ft. deep, raised mound of Earth 2½ ft. high from pits 18x24x12 in deep for 1/4 sec. Cor.

71.50 Leave high bottom and enter brush of Bear Creek bears E and W.

78.00 Bear Creek 12 lks wide runs E.

80.00 Set a chamed Red cedar post 4x4 in 4 ft. 1 ft. deep, raised mound of earth 2½ ft. high from pits 18x24x12 in. deep for Corner to secs 25, 26, 35 & 36
Bottom Firstrate
Balance Thirdrate



T. 34 N R 35 W.

East on random line between secs. 25 and 36.
Va 14° 25' E.

21.25 Bear Creek 12 lks wide runs N E.

36.85 Bear Creek 12 lks wide runs S E

40.00 Set temporary 1/4 sec. cor.

42.00 Leave Bear Creek Canon bears NW and SE

80.20 Intersect East boundary 30 lks North of corner to secs. 25 and 36 from which I run
N. 89° 48' West on true line between secs 25 and 36
Va 14° 25' E.

40.10 Set a chamed Red cedar post 3x3 in. 4 ft. 1 ft. deep, raised mound of earth 2½ ft. high from pits 18x24x12 in deep for 1/4 sec Cor, from which A Boxelder tree 8 in. diam bears S. 15° E. 34 lks dist. A Hackberry 4 in diam bears N. 26° E 24 lks. distant

80.20 The corner to secs. 25, 26, 35 & 36 Rolling & broken by Creek banks
Soil Thirdrate
Pine & cedar in Canon

T. 34 N. R. 35 W.

North between secs 25 & 26
Va 14° 25' E.

7 00 p Leave bluffs of Creek for gently rolling level land bears E & W.

40 00 Set a chamfered Red Cedar post 3X3 in 4 ft. 1 ft deep, raised mound of earth 2 1/2 ft. high from pits 18 X 24 X 12 in. deep for 1/4 sec. Cor.

80 00 Set a chamfered Red Cedar post 4X4 in. 4 ft. 1 ft. deep raised mound of earth 2 1/2 ft. high from pits 18 X 24 X 12 in. deep for Corner to Secs. 23, 24, 25 and 26

First 7.00 chs. rough broken
Third rate Soil.
Balance gently rolling
Soil Second rate



T. 34 N. R. 35 W.

East on random line
between Secs. 24 & 25
Va 14° 25' E.

40 00 Set temporary 1/4 sec. Cor.

79.20 Intersect East boundary 60 lks North of corner to Secs 24 & 25 from which corner I run N. 89° 38' West on true line between Secs. 24° 25' ~~E.~~
Va 14° 25' E

39.60 Set a chamfered Red Cedar post 3X3 in. 4 ft. 1 ft. deep raised mound of earth 2 1/2 ft. high from pits 18 X 24 X 12 in. deep for 1/4 sec Cor.

79 20 The corner to Secs. 23, 24 25 and 26
Land gently rolling
Soil Second rate

T. 34 N. R 35 W.

North between secs 23 & 24
Va 14° 25' E.

4000 Set a charred Red Cedar post 3x3 in. 4 ft. 1 ft. deep raised mound of Earth 2½ ft. high from pits 18x24x12 in deep for 114 sec. cor.

4100 Leave upland and enter valley bears NW & SE

8000 Set a charred Red Cedar post 4x4 in. 4 ft. 1 ft. deep raised mound of Earth 2½ ft. high from pits 18x24x12 in deep for corner to secs. 13, 14, 23 and 24
Valley undulating
Soil Secondrate
Upland Secondrate



T. 34 N. R 35 W.

East on random line between secs. 13 & 24
Va 14° 25' E.

40.00 Set temporary 114 sec cor.

63.00 Leave valley and enter upland bears N & S.

79.34 Intersect East boundary 53 lks North of corner to secs. 13 and 24 from which corner I run
N 89° 37' West on true line between secs. 13 & 24
Va 14° 25' E.

39.67 Set a charred Red Cedar post 3x3 in. 4 ft. 1 ft. deep, raised mound of Earth 2½ ft. high from pits 18x24x12 in deep for 114 sec. cor.

79.34 The corner to secs. 13, 14, 23 and 24
Valley pistrate
Upland Secondrate

North between secs. 13 & 14
Va 14° 30' E.

38.00 Leave Valley and enter Upland
bears SE and NE.

40.00 Set a chained Red Cedar
post 3X3 in. 4 ft. 1 ft. deep
raised mound of Earth
2 1/2 ft. high from pits 18
X 24 X 12 in deep for 1/4
sec. cor.

80.00 Set a chained Red Cedar post
4X4 in. 4 ft. 1 ft. deep
raised Mound of Earth
2 1/2 ft. high from pits
18 X 24 X 12 in. deep
for corner to secs
11, 12, 13 and 14
Valley Bristute
Upland Secondrate



East on random line
between secs. 12 and 13
Va 14° 25' E.

4000 Set temporary 1/4 sec cor.

79.48 Intersect East Boundary 57
lks. North of corner to secs.
12 and 13 from which
corner a pine
N 89° 36' West on true line
between secs. 12 & 13
Va 14° 25' E.

39.74 Set a chained Red Cedar post
3X3 in. 4 ft. 1 ft. deep ~~for~~
raised mound of Earth
2 1/2 ft. high from pits 18X
24X12 in deep for 1/4
sec. cor.

79.48 The corner to secs.
11, 12, 13 and 14
Land Rolling
Soil Secondrate

North between secs. 11 & 12
Va 14° 30' E.

4000 Set a chained Red Cedar post
3X3 in. 4 ft. 1 ft. deep
raised mound of Earth
2½ ft. high from pits
18X24X12 in deep for
1/4 sec cor.

8000 Set a chained Red Cedar
post 4X4 in. 4 ft. 1 ft. deep
raised mound of earth
2½ ft. high from pits
18X24X12 in deep
for corner to secs
1, 2, 11 and 12
Land Railing
Soil Secondrate



East on random line
between secs. 1 and 12
Va 14° 25' E.

6.00 Enter Basin bears N & S W
4000 Set temporary 1/4 sec Cor.
47.00 Leave basin for upland
bears N & S
79.64 Intersect East boundary
22 lks North of corner to
secs. 1 and 12 from which
corner I run
N. 89° 51' West on true line
between secs. 1 & 12
Va 14° 25' E.

3982 Set a chained Red Cedar
post 3X3 in. 4 ft. 1 ft. deep
raised mound of Earth
2½ ft. high from pits
18X24X12 in deep
for 1/4 sec cor.

79.64 The corner to secs 1,
2, 11 and 12.
Basin Firstrate
Upland Secondrate

North on random line
between secs 1 and 2
Va 14° 30' E

4000 Set temporary 1/4 sec cor.

5600 Leave upland and enter
dry marsh and Peat bed
bears NW and OE

79.92 Intersect North Boundary
21 lks East of corner to
secs. 1 and 2 from which
Corner I pine
South 9' E. on true line
between secs. 1 and 2
Va 14° 30' E.

3996 Set a chained Red Cedar
post 3X3 in 4 ft. 1 ft. deep
raised mound of Earth
2 1/2 ft. high from pits
18X24X12 in deep for 1/4
sec corner

79.92 The corner to secs 1, 2, 11 and 12
Surface undulatory
Soil good second rate
Peat is of good quality



North between secs 34 & 35
Va 14° 30' E.

500 Leave broken upland for high
level Bottom bears E & W.

4000 Set a chained Red Cedar post
3X3 in 4 ft. 1 ft. deep, raised
mound of Earth 2 1/2 ft. deep
from pits 18X24X12 in
deep for 1/4 sec. cor.

8000 Set a chained Red Cedar
post 4X4 in, 4 ft. 1 ft. deep
raised mound of Earth
2 1/2 ft. high from pits
18X24 & 12 in. deep
for corner to secs
26, 27, 34 and 35
High level Bottom
Soil first rate
1st 5.00 chs. second rate

East on random line
between secs. 26 & 35
Va 14° 30' E

4000 Set temporary 1/4 sec cor.
65.00 Enter Breaks from Bear
creek bear NW and SE
74.00 Bear creek 10 lks wide
runs SE
79.70 Intersect N & S. line 62 lks
North of corner to secs. 25,
26, 35 and 36 from which
Corner I run
N. 89° 33' West on true line
between secs 26 & 35
Va 14° 30' E.
39.85 Set a charred Red Cedar post
3X3 in 4 ft 1 ft deep raised
mound of earth 2 1/2 ft high
from pits 18 x 24 x 12 in
deep for 1/4 sec cor.
79.70 The corner to secs. 26, 27
34 and 35
West 65 chs level Bottom 1st rate
Breaks Third rate filled with
Pine and Cedar timber



North between secs. 26 & 27
Va 14° 35' E.
5.00 Bear creek dry on line
course East
6.00 Enter Rolling upland bears E & W.
40.00 Set a charred Red Cedar post
3X3 in. 4 ft. 1 ft. deep raised
mound of earth 2 1/2 ft.
high from pits 18 x 24 x
12 in deep for 1/4 sec. cor.
80.00 Set a charred Red Cedar
post 4 x 4 in. 4 ft. 1 ft. deep
raised mound of earth
2 1/2 ft. high from pits 18 x
24 x 12 in deep for
corner to secs 22, 23,
26 and 27
Gently rolling
Soil second rate

East on random line
between secs 23 and 26
Va 14° 30' E,

3950 Enter Basin bears NE & SE
4000 Set temporary 1/4 sec cor.
6300 Leave Basin bears N & S,
7988 Intersect Mod line 40 lks
North of corner to secs 23, 24
25 and 26 from which corner
I run
N 89° 44' West on true line
between secs 23 and 26
Va 14° 30' E
3994 Set a chained Red Cedar
post 3x3 in 4 ft, 1 ft deep
raised mound of Earth
2 1/2 ft. high from pits
18x 24x 12 in. deep for
1/4 sec cor
7988 The corner to secs. 22
23, 26 and 27
Basin Firstrate
Balance Secondrate



North between secs 22 & 23
Va 14° 30' E,
4000 Set a chained Red Cedar
post 3x3 in, 4 ft, 1 ft deep
raised mound of Earth
2 1/2 ft. high from pits
18x 24x 12 in deep
for 1/4 sec cor,
8000 Set a chained Red Cedar
post 4x4 in, 4 ft, 1 ft deep
raised mound of Earth
2 1/2 ft. high from pits
18x 24x 12 in deep
for corner to secs. 14,
15, 22 and 23
Land gently Rolling
Soil Secondrate
October 22nd 1877

East on random line
between secs 14 & 23
Va 14° 30' E,

4000 Set temporary 1/4 sec cor
1500 Leave replumed and enter
Basin bears NE & SE
79.72 Intersect M & S line 49 lks
North of corner to secs 13,
14, 23 and 24 from which
corner I run
N 89 39' West on true line
between secs. 14 & 23
Va 14° 30' E

3986 Set a charred Red Cedar post
3 x 3 in. 4 ft. 1 ft deep raised
mound of Earth 2 1/2 ft
high from pits 18 x 24
x 12 in deep for 1/4 sec cor
79.72 The corner to secs. 14, 15
22 and 23
Basin Firstrate
Balance Secondrate



North between secs 14 & 15
Va 14° 35' E,

4000 Set a charred Red Cedar
post 3 x 3 in. 4 ft. 1 ft. deep
raised mound of Earth
2 1/2 ft. high from pits
18 x 24 x 12 in deep for
1/4 sec cor.
80.00 Set a charred Red Cedar
post 4 x 4 in. 4 ft. 1 ft deep
raised mound of Earth
2 1/2 ft. high from pits
18 x 24 x 12 in. deep
for corner to secs. 10, 11
14 and 15
Land Railing
Soil Secondrate

East on random line
between secs 11 & 14
Va 14° 30' E.

40.00 Set temporary 1/4 sec cor.

79.80 Intersect N & S line 35 lks
North of corner to secs 11, 12,
13 and 14 from which
corner I run
N 89° 45' West on true line
between secs 11 & 14
Va 14° 35' E.

39.90 Set a chamfered Red Cedar
post 3 X 3 in. 4 ft. 1 ft. deep
raised mound of earth
2 1/2 ft. high from pits
18 X 24 X 12 in deep for
1/4 sec. cor.

79.80 The corner to secs. 10, 11,
14 and 15
Land Rolling
Soil Second rate



North between secs 10 and 11
Va 14° 35' E.

40.00 Set a chamfered Red Cedar
post 3 X 3 in. 4 ft. 1 ft. deep
raised mound of earth
2 1/2 ft. high from pits
18 X 24 X 12 in deep
for 1/4 sec cor.

80.00 Set a chamfered Red Cedar
post 4 X 4 in. 4 ft. 1 ft. deep
raised mound of earth
2 1/2 ft. high from pits
18 X 24 X 12 in deep
for corner to secs 2,
3, 10 and 11
Land gently Rolling
Soil Second rate

East on random line
between secs 2 & 11
Va 14° 30' E.

40.00 Set temporary 1/4 sec cor.
79.60 Intersect N & S line 27
lks North of corner to secs
1, 2, 11 and 12 from which
corner I run
N 89° 48' West on true line
between secs 2 and 11
Va 14° 30' E.

39.80 Set a charred Red cedar
post 3 x 3 in. 4 ft. 1 ft deep
raised mound of Earth
2 1/2 ft. high from pits
18 x 24 x 12 in deep
for 1/4 sec cor.
79.60 The corner to secs 2, 3
10 and 11
Land gently Rolling
Soil Secondrate



Page 9 Lans.

North on random line
between secs 2 and 3
Va 14° 35' E.

40.00 Set temporary 1/4 sec cor.
79.86 Intersect North Boundary
10 lks East of corner to secs
2 and 3 from which corner
I run
South 4' E. on true line
between secs 2 and 3
Va 14° 35' E.

39.86 Set a charred Red cedar
post 3 x 3 in 4 ft. 1 ft. deep
raised mound of Earth
2 1/2 ft. high from pits
18 x 24 x 12 in deep
for 1/4 sec cor.
79.86 The corner to secs. 2, 3,
10 and 11
Land gently rolling
Soil Secondrate

North between Secs 33 & 34
Va 14° 35' E.

4000 Set a chamfd. Red Cedar post
3X3 in 4 ft. 1 ft. deep, raised
mound of Earth 2½ ft.
high from pits 18 x 24 x
12 in deep for 1/4 sec cor

8000 Set a chamfd Red Cedar
post 4 x 4 in. 4 ft. 1 ft. deep
raised mound of Earth
2½ ft. high from pits 18
x 24 x 12 in deep for
Corner to Secs 27, 28,
33 and 34
Land high level bottom
Soil Sicstrate



East on random line
between Secs. 27 & 34
Va 14° 30' E.

4000 Set temporary 1/4 sec cor
79.90 Intersect N & S line 7 Rds
South of corner to Secs 26,
27, 34 and 35 from which
corner I pick
S 89° 57' West on true line
between Secs 27 and 34
Va 14° 30' E.

39.95 Set a chamfd Red Cedar post
3 X 3 in. 4 ft. 1 ft. deep raised
mound of Earth 2½ ft.
high from pits 18 x 24
x 12 in deep for 1/4
sec cor.

79.90 The corner to Secs. 27, 28
33 and 34
Surface Uneven
Soil Thirdrate

North between secs 27 and 28
Va 14° 35' E

5.00 Dry bed of Bear Creek course East. Here leave bottom and enter upland bear E & W.

4000 Set a charred Red Cedar post 3X3 in. 4 ft. 1 ft. deep, raised mound of Earth 2½ ft. high from pits 18 x 22 x 12 in deep for 1/4 sec. Cor.

8000 Set a charred Red Cedar post 4X4 in 4 ft. 1 ft. deep raised mound of Earth 2½ ft. high from pits 18 x 22 x 12 in deep for ~~Corner~~ to secs 21, 22, 27 and 28
Sand Rolling
Soil second rate



East on random line between secs 22 & 27
Va 14° 30' E

4000 Set temporary 1/4 sec cor.

8026 Intersect N & S line 30 lks North of 22, 23, 26 & 27 from which corner I run N 89° 48' West on true line between secs 22 & 27
Va 14° 30' E.

4013 Set a charred Red Cedar post 3X3 in. 4 ft. 1 ft. deep raised mound of Earth 2½ ft high from pits 18 x 22 x 12 in deep for 1/4 sec corner ~~to~~

8026 The corner to secs. 21, 22, 27 and 28
Land Rolling.
Soil second rate

North between secs 21 & 22
Va 14° 30' E.

4000 Set a chained Red Cedar post 3X3 in 4 ft. 1 ft. deep raised mound of Earth 2½ ft. high from pits 18X24X12 in. deep for 1/4 sec cor.

8000 Set a chained Red Cedar post 4X4 in. 4 ft. 1 ft. deep raised mound of earth 2½ ft. high from pits 18X24X12 in deep for Corner to secs. 15 16, 21 and 22.
Land gently rolling
Soil Secondrate



East on random line between secs. 15 and 22
Va 14° 25' E.

4000 Set temporary 1/4 sec cor.

8020 Intersect N & S. line 35 chs North of corner to secs 14, 15 22 and 23 from which
Corner I run
N 89° 45' West on true line between secs 15 and 22
Va 14° 25 E.

40.10 Set a chained Red Cedar post 3X3 in 4 ft. 1 ft. deep raised mound of Earth 2½ ft high from pits 18X24X12 in deep for 1/4 sec cor.

8020 The Corner to secs. 15, 16, 21 and 22
Land gently rolling
Soil Secondrate

North between secs. 15 and 16
Va 14° 25' E.

4000 Set a charred Red Cedar post 3×3 in 4 ft. 1 ft. deep raised mound of Earth 2½ ft. high from pits 18×24×12 in deep. for 114 sec. cor.

8000 Set a charred Red Cedar post 4×4 in 4 ft. 1 ft. deep raised mound of Earth 2½ ft. high from pits 18×24×12 in. deep for corner to secs. 9, 10, 15 and 16
Land gently rolling
Soil secondrate
October 23d 1877



East on random line between secs 10 & 15
Va 14° 25' E.

4000 Set temporary 114 sec. cor.

80.18 Intersect N & S. line 30 lks North of corner to secs 10, 11, 14 and 15 from which corner I run
N 89° 48' West on true line between secs 10 and 15
Va 14° 25' E.

4009 Set a charred Red Cedar post 3×3 in 4 ft. 1 ft. deep raised mound of Earth 2½ ft. high from pits 18×24×12 in deep for 114 sec cor.

8018 The corner to secs. 9, 10, 15 and 16
Land gently rolling
Soil secondrate

North between secs 9 & 10
Va 14° 25' E

4000 Set a chained Red Cedar post 3X3 in. 4 ft. 1 ft. deep raised mound of Earth 2½ ft. high from pits 18 x 24 x 12 in deep for 1/4 sec cor.

8000 Set a chained Red Cedar post 4X4 in. 4 ft. 1 ft. deep raised mound of earth 2½ ft. high from pits 18 x 24 x 12 in deep for corner to secs. 3, 4, 9 and 10.

Land Rolling
Soil Secondrate



East on random line between secs 3 and 10
Va 14° 25' E.

4000 Set temporary 1/4 sec cor.

8016 Intersect N & S line. 20 chs North of corner to secs 2, 3 10 and 11 from which

corner I run
N 89° 51' West on true line between secs. 3 and 10
Va 14° 25' E.

4008 Set a chained Red Cedar post 3X3 in 4 ft. 1 ft. deep raised mound of earth 2½ ft. high from pits 18 x 24 x 12 in. deep for 1/4 sec cor.

8016 The corner to secs. 3, 4 9 and 10

Land rolling
Soil secondrate

North on random line
between secs 3 & 4
Va 14° 25' E.

4000 Set temporary 1/4 sec cor.

8006 Intersect North Boundary
21 Rods West of corner to
secs. 3 and 4 from which
corner I run
South 9' W. on true line
between secs 3 and 4
Va 14° 25' E.

4006 Set a charred Red cedar
post 3x3 in. 4 ft. 1 ft. deep
raised mound of Earth
2 1/2 ft. high from pits
18 x 24 & 12 in deep
for 1/4 sec cor

8006 The corner to secs 3, 4,
9 and 10
Land Rolling
Soil second rate



North between secs. 32 & 33
Va 14° 25' E.

4000 Set a charred Red Cedar post
3x3 in. 4 ft. 1 ft. deep, raised
mound of Earth 2 1/2 ft
high from pits 18 x 24 x 12
in deep for 1/4 sec cor.

8000 Set a charred Red cedar
post 4 x 4 in. 4 ft. 1 ft. deep
raised mound of Earth
2 1/2 ft. high from pits
18 x 24 & 12 in deep for
corner to secs. 28, 29
32 and 33
High level Bottom
Soil first rate

East on random line
between secs 28 & 33
Va 14° 25' E.

4000 Set temporary 1/4 sec cor
79.80 Intersect N and S. line 7 chs
South of corner to secs. 27
28, 33 and 34 from which
corner I run
S. 89° 57' West on true line
between secs 28 and 33
Va 14° 25' E.

39.90 Set a charred Red Cedar
post 3 x 3 in. 4 ft. 1 ft. deep
raised mound of Earth
2 1/2 ft. high from pits
18 x 24 x 12 in deep for
1/4 sec cor

79.80 The corner to secs
28, 29, 32 and 33
High level Bottom
Soil first rate



North between secs 28 and 29
Va 14° 25' E.

19.25 Dry Bed of Bear creek
course East

4000 Set a charred Red Cedar post
3 x 3 in. 4 ft 1 ft. deep, raised
mound of Earth 2 1/2 ft.
high from pits 18 x 24
x 12 in. deep for 1/4
sec cor

8000 Set a charred Red Cedar
post 4 x 4 in. 4 ft. 1 ft. deep
raised mound of Earth
2 1/2 ft. high from pits
18 x 24 x 12 in deep for
corner to secs. 20, 21
28 and 29
On South side of creek
the land is level on North
side undulating
Soil, all first rate

East on random line
between secs 21 and 28
Va 14° 25' E

39.00 Leave valley and enter
upland bears NW & SE

40.00 Set temporary 1/4 sec cor.

79.78 Intersect N & S line 15
chs. North of corners to secs
21, 22, 27 and 28 from which
corner I run
N 89° 56' West on true line
between secs 21 & 28
Va 14° 25' E

39.89 Set a charred Red Cedar
post 3 x 3 in 4 ft. 1 ft. deep
raised mound of Earth
2 1/2 ft high from pits
18 x 24 x 12 in deep for
1/4 sec cor

79.78 The corner to secs. 20,
21, 28 and 29
Land gently Rolling
secondrate on East half
West half. firstrate



North between secs. 20 and 21
Va 14° 25' E.

80.00 Leave undulating for rolling
upland bears NW and SE

40.00 Set a charred Red Cedar post
3 x 3 in. 4 ft. 1 ft. deep ~~for 1/4~~
~~sec~~ cor raised mound
~~80.00~~ of earth 2 1/2 ft high from
pits 18 x 24 x 12 in deep for
1/4 sec cor

80.00 Set a charred Red Cedar
post 4 x 4 in. 4 ft. 1 ft. deep
raised mound of earth
2 1/2 ft. high from pits 18
x 24 x 12 in deep for corner
to secs. 16, 17, 20 and 21.
South 30.00 chs. undulating
Soil firstrate
Balance rolling
Soil secondrate

East on random line
between secs 16 and 21
Va 14° 25' E.

4000 Set temporary 1/4 sec. cor.
7986 Intersect N & S. line 21
lks. North of corner to secs
15, 16, 21 and 22 from which
corner I run
N 89° 51' West on true line
between secs 16 and 21
Va 14° 25' E.

39.93 Set a charred Red Cedar
post 3x3 in 4 ft. 1 ft. deep
raised mound of Earth
2 1/2 ft. high from pits 18x24
x12 in. deep for 1/4 sec. cor.
7986 The corner to secs. 16,
17, 20 and 21.
Land Rolling
Soil Secondrate



North between secs. 16 and 17
Va 14° 25' E.

4000 Set a charred Red Cedar post
3x3 in. 4 ft. 1 ft. deep, raised
mound of Earth 2 1/2 ft. high
from pits 18x24x12 in
deep for 1/4 sec cor
8000 Set a charred Red Cedar
post 4x4 in. 4 ft. 1 ft. deep
raised mound of Earth
2 1/2 ft. high from pits
18x24x12 in. deep for
Corner to secs 8, 9, 16 and 17
Land Rolling
Soil Secondrate

East between secs 9 and 16
Va 14° 25' E.

4000 Set temporary 1/4 sec cor.
7988 Intersect N&S line 17 lks
North of corner to secs 9, 10
15 and 16 from which corner
I run
N 89° 53' West on true line
between secs 9 and 16
Va 14° 25' E

3994 Set a chamed Red Cedar
post 3X3 in 4 ft. 1 ft. deep,
raised mound of earth
2 1/2 ft high from pits 18
X 24 X 12 in deep for 1/4
sec corner ~~to secs~~
7988 The corner to secs. 8, 9
16 and 17
Sand Rolling
Soil Second rate



North between secs 8 and 9
Va 14° 25' E.

2300 Leave upland and enter
Valley bears NE & NW.
4000 Set chamed Red Cedar
post 3X3 in 4 ft. 1 ft. deep
raised mound of Earth
2 1/2 ft high from pits 18
X 24 X 12 in deep for 1/4
sec cor.
6000 Leave valley and enter
upland bears NE & SW
8000 Set a chamed Red Cedar
post 4X4 in. 4 ft. 1 ft. deep
raised mound of Earth
2 1/2 ft. high from pits 18
X 24 X 12 in deep for
corner to secs 4, 5, 8 and 9
Valley good first rate
Balance Second rate

East on random line
between secs 4 & 9
Va 14° 25' E

1600 Leave upland and enter
valley bears N & S
4000 Set temporary 1/4 sec Cor
5000 Leave valley and enter
upland bears N & S.
7996 Intersect N & S line 14
lks. North of corner to secs
3, 4, 9 and 10 from which
corner I run
N. 89° 54' West on true line
between secs 4 & 9
Va 14° 25' E.
3998 Set a chained Red Cedar
post 3 X 3 in 4 ft 1 ft deep
raised mound of earth
2 1/2 ft. high from pits 18
X 24 X 12 in deep for 1/4
sec cor
7996 The corner to secs 4, 5, 8 and 9



North on random line
between secs 4 and 5
Va 14° 25' E

4000 Set temporary 1/4 sec cor
7960 Intersect North boundary 14
lks West ~~on true line~~ of cor to secs 4 & 5 from which I run
South 6 1/4 on true line
between secs 4 & 5
Va 14° 25' E
3960 Set a chained Red Cedar post
3 X 3 in. 4 ft. 1 ft. deep, raised
mound of earth 2 1/2 ft high
from pits 18 X 24 X 12 in
deep for 1/4 sec cor
7960 The corner to secs. 4, 5
8 and 9
Surface gently rolling
Soil Second rate
October 24th 1877

North between secs 31 and 32
Va 14° 30' E.

4000 Set a chained Red Cedar post 3x3 in. 4 ft. 1 ft. dep raised mound of Earth 2½ ft. high from pits 18x24x12 in. deep for 1/4 sec cor.

8000 Set a chained Red Cedar post 4x4 in. 4 ft. 1 ft dep raised mound of Earth 2½ ft. high from pits 18x24x12 in deep for corners to secs. 29, 30 31 and 32
High level Bottom
Soil first rate



East on random line between secs. 29 and 32
Va 14° 30' E.

4000 Set a chained Red Cedar post 3x3 in. 4 ft. 1 ft dep raised mound of Earth 2½ ft high from pits 18x24x12 in deep a temporary 1/4 sec cor

8012 Intersect N & S line 20 chs North of corner to secs. 28, 29 32 and 33 from which corner I run
N 89° 51' West on true line between secs 29 and 32
Va 14° 30' E.

4006 Set a chained Red Cedar post 3x3 in. 4 ft. 1 ft. dep raised mound of Earth 2½ ft. high from pits 18x24x12 in. deep for 1/4 sec. cor.

8012 The corner to secs. 29, 30, 31 and 32
High level Bottom
Soil first rate

West on range line
between secs 30 and 31
Va 14° 30' E,

4000 Set temporary 1/4 sec cor
8080 Intersect West Boundary
18 chs. South of corn, to secs
30 and 31 from which corner
~~to secs~~ S 89° 53½' East on
Township line between secs
30 and 31
Va 14° 30' E

40.80 Set a chamfered Red Cedar post
3X3 in. 4 ft. 1 ft. deep, raised
mound of Earth 2½ ft.
high from pits 18 X 24 X
12 in. deep for 1/4 sec.
cor.

8080 The corner to secs. 29, 30
31 and 32
High level Bottom
Soil fine sand



North between secs. 29 & 30
Va 14° 30' E,

8.60 Dry bed of Bear creek course E.
1600 Leave high valley and enter
rolling Upland bears E & W.
4000 Set a chamfered Red Cedar post
3X3 in. 4 ft. 1 ft. deep, raised
mound of Earth 2½ ft
high from pits 18 X 24 X
12 in. deep for 1/4 sec. cor.
8000 Set a chamfered Red Cedar
post 4X4 in. 4 ft. 1 ft. deep
raised mound of Earth
2½ ft. high from pits 18 X
24 X 12 in. deep for corner
to secs. 19, 20, 29 and 30
High Bottom, first rate
Balance second rate

East on random line
between secs 20 & 29
Va 14° 30' E.

4000 Set temporary 1/4 sec cor
5000 Leave rolling and enter
undulating vale bears N & S.
79.96 Intersect N & S line 4 lks
North of corner to secs 20,
21, 28 and 29 from which
corner I run
N 89° 59' West on true line
between secs 20 & 29
Va 14° 30' E.
39.98 Set a charred Red Cedar
post 3 x 3 in. 4 ft 1 ft. deep
raised mound of Earth
2 1/2 ft. high from pits 18 x
24 x 12 in. deep for 1/4
sec cor
79.96 The corner to secs 19,
20, 29 and 30
West 5000 chs rolling 2nd rate
Balance undulating first rate



West on random line
between secs 19 and 30
Va 14° 30' E.

4000 Set temporary 1/4 sec cor
8068 Intersect West Boundary
14 lks South of corner to secs
19 and 30 from which corner
I run
S 89° 54' East on true line
between secs 19 and 30
Va 14° 30' E.
40.68 Set a charred Red Cedar post
3 x 3 in. 4 ft. 1 ft. deep, raised
mound of Earth 2 1/2 ft.
high from pits 18 x 24 x
12 in deep for 1/4 sec cor
8068 The corner to secs. 19, 20
29 and 30
Land Rolling
Soil Secondrate

North between secs 19 and 20
Va 14° 30' E.

4000 Set a chained Red Cedar post 3x3 in 4 ft. 1 ft. deep raised mound of Earth 2½ ft. high from pits 18x24x12 in deep for 114 sec cor.

8000 Set a chained Red Cedar post 4x4 in. 4 ft. 1 ft. deep raised mound of Earth 2½ ft. high from pits 18. x24x12 in deep for corner to secs 17, 18, 19 and 20
Land gently rolling
Soil Secondrate



East on random line between secs. 17 & 20
Va 14° 30' E.

4000 Set temporary 114 sec cor

4200 Leave upland and enter valley bears N & S.

6400 Leave valley and enter ~~upland~~ bears N & S

8012 Intersect N & S line 7 lks South of corner to secs 16 17, 20 and 21 from which corner I run

S 89° 57' West on true line between secs 17 and 20
Va 14° 30' E.

4006 Set a chained Red Cedar post 3x3 in. 4 ft. 1 ft. deep raised mound of Earth 2½ ft high from pits 18x24x12 in. deep for 114 sec cor

8012 The corner to secs 17 18, 19 and 20
Valley first rate
Balance Secondrate

West on random line
between secs 18 and 19
Va 14° 30' E

4000 Set temporary 1/4 sec. cor.
80 72 Intersect West Boundary
at corner to secs 18 and 19
from which corner I run
East on true line
between secs 18 and 19
Va 14° 30' E,

4072 Set a chained Red Cedar
post 3X3 in, 4 ft 1 ft. deep
raised mound of Earth
2 1/2 ft. high from pits 18
X 24 X 12 in deep for
1/4 sec. cor.

80.72 The corner to secs. 17,
18 and 19 and 20
Land gently Rolling
Soil Second rate



North between secs. 17 and 18
Va 14° 30' E.

4000 Set a chained Red Cedar
post 3X3 in 4 ft. 1 ft. deep
raised mound of earth 2 1/2
ft. high from pits 18 X 24 X
12 in deep for 1/4 sec
cor.

8000 Set a chained Red Cedar
post 4X4 in 4 ft. 1 ft. deep
raised mound of Earth
2 1/2 ft. high from pits 18
X 24 X 12 in deep for Corner
to secs. 7, 8, 17 and 18 —
Land, Rolling
Soil Second rate

East on random line
between secs. 8 and 17
Va 14° 30' E.

2500 Leave upland and enter
valley bears N. & S.
40.00 Set temporary 1/4 sec. cor.
63.00 Leave valley and enter
upland bears N. & S.
8000 Intersect N & S line 20
lks. ~~North~~ South of corner to secs
8, 9, 16 and 17 from which
corner I run
S 89° 51' West on true line
between secs 8 & 17
Va 14° 30' E.
4000 Set a charred Red Cedar
post 3 X 3 in 4 ft 1 ft. deep
raised mound of Earth
2 1/2 ft. high from pits
18 X 24 X 12 in deep for
1/4 sec cor
8000 The corner to secs 7, 8,
17 and 18.
Valley first rate
upland second rate



West on random line
between secs. 7 and 18
Va 14° 30' E.

40.00 Set temporary 1/4 sec. cor.
80.70 Intersect West boundary 10
lks North of corner to secs.
7 and 18 from which
corner to secs 7 & 18
I run
N 89° 56' East on true line
between secs 7 and 18
Va 14° 30' E.
40.70 Set a charred Red Cedar
post 3 X 3 in. 4 ft. 1 ft. deep
raised mound of Earth
2 1/2 ft high from pits 18
X 24 X 12 in deep for
1/4 sec. cor.
8070 The corner to secs. 7, 8, 17
and 18
Land Rolling
Soil Second rate

North between secs. 7 & 8
Va 14° 30' E

4000 Set a chamfered Red Cedar post 3x3 in 4 ft, 1 ft, dep raised mound of Earth 2½ ft, high from pits 18 x 24 x 12 in. deep for 1/4 sec cor.

80.00 Set a chamfered Red Cedar post 4x4 in, 4 ft, 1 ft, dep raised mound of Earth 2½ ft, high from pits 18 x 24 x 12 in deep for ~~4~~ corner to secs. 5, 6, 7 and 8

Land Rolling
Soil Second rate



East on random line between secs 5 and 8
Va 14° 30' E,

28.00 Leave upland and enter valley bears N W & S.

4000 Set temporary 1/4 sec. cor.

4200 Leave valley and enter upland bears N W & S E.

80.30 Intersect N. & S. line 1 4 Mks South of corner to secs. 4, 5, 8 and 9 from which corner I run

S 89° 54' West on true line between secs 5 and 8
Va 14° 30' E.

40.15 Set a chamfered Red cedar post 3x3 in 4 ft, 1 ft, dep, raised of earth 2½ ft, high from pits 18 x 24 x 12 in dep for 1/4 sec. cor.

80.30 The corner to secs. 5, 6, 7 and 8

Valley first rate
Upland Second rate

West on random line
between secs 6 and 7
Va 14° 30' E.

30.00 Leave upland and enter
dry marsh bears N & S.

40.00 Set temporary 1/4 sec. cor.

80.80 Intersect West boundary
10 lks. South of corner to
secs. 6 and 7 from which
corner I run
S 89° 54' East on true line
between secs 6 and 7
Va 14° 30' E.

40.80 Set a charred Red Cedar
post 3X3 in. 4 ft. 1 ft. deep
raised mound of earth
2 1/2 ft. high from pits 18
X 24 X 12 in deep for
1/4 sec cor.

80.80 The corner to secs. 5, 6, 7
and 8
Soil in dry Marsh 1st rate
Upland second rate
Peat under Marsh



North on random line
between secs 5 and 6
Va 14° 30' E.

17.00 Leave upland and enter
valley bears E & W.

40.00 Set temporary 1/4 sec. cor.

55.00 Leave valley and enter
upland bears E & W.

79.92 Intersect North Boundary
17 lks West of corner to
secs. 5 and 6 from which
corner I run
South 7' W. on true line
between secs. 5 and 6
Va 14° 30' E.

39.92 Set a charred Red Cedar
post 3X3 in. 4 ft. 1 ft. deep
raised mound of earth
2 1/2 ft. high from pits
18 X 24 X 12 in deep for
1/4 sec cor

79.92 The corner to secs 5, 6, 7 and 8
Upland second rate
Valley first rate
October 25th 1877

T. 34 N R 35 W.

General Description

Generally this Township is dry undulating and rolling decorbate soil. There is some fine rich Bottom land in the Southern part of this Township on South side of Bear Creek. well adapted to Agriculture and the production, of all grains common to the Climate. There are several beds of valuable beds of gray Peat in this Township but it would be difficult to define the Contour exactly owing to the fact that the numerous Prairie fires have



partially burned out the Peat where it was driest and best The land in the numerous basins and Coules is a rich dark Sandy loam of first rate quality.

The Township is without timber or running water but may be easily and readily obtained by digging in the lowest grounds

We hereby certify that we assisted Frank M Crowell deputy Surveyor in surveying and subdividing Township number thirtyfour North of the base line of range number thirty five West of the Sixth Principal Meridian Nebraska and that said Township has been in all respects to the best of our knowledge and belief well and faithfully surveyed and the boundary monuments planted according to the instructions furnished by the Surveyor General; of dimensions character

George Haden Chainman
W. J. Ivy Chainman
J. F. Marshall Cornerman
Wm. J. Thompson Cornerman
W. R. Bacon. Flagman

Signed in my presence and sworn to before me

This 15th day of Octor 1877
A. T. Kendall
Clerk Dist Ct
Howard Co Nebr

{Construction and Marking from the manner as specifically described in the foregoing field notes}

I Frank M. Crowell Deputy Surveyor do solemnly swear that in pursuance of a joint Contract wherein Nicholas J Paul & Frank M. Crowell are joint Contractors with John R. Clark United States Surveyor General for the District of Nebraska & Iowa. bearing date July 30th 1877 I have well faithfully & truly in my own proper person & in strict conformity with the instructions furnished by the Surveyor General the Surveying Manual & the Laws of the United States, Surveyed all those parts or portions of Township No. 34 North of the Base Line of Range No. 35 West of the 6th Principal Meridian in Nebraska - as are represented in the foregoing field Notes as having been Surveyed under my direction. & I do further solemnly swear that all the Corners of said Surveys have been Established & perpetuated in strict

accordance with the Surveying Manual printed instructions & Special instructions of the Surveyor General, of dimensions character Construction & marking & in the manner as specifically described in the foregoing field notes & that the foregoing are the true & original field Notes of such Survey -

Frank M Crowell

Signed in my presence and sworn to before me this 3rd day of Decr. AD 1877

A J Kendall
Clerk Dist Court

Surveyor General's Office
Plattsmouth Neb. March 9/78

The foregoing field Notes of the Survey and Subdivision of Township 34 North of the Base Line of Range No 35 West of the 6th PM. in Nebraska. Executed by Frank M. Crowell Deputy Surveyor, under joint Contract No 707 dated July 30th 1877 in the Month of October 1877. having been Critically Examined the necessary corrections & Explanations made the said field Notes and the Surveys they describe are hereby approved.

Jno. R. Clark
Surveyor General

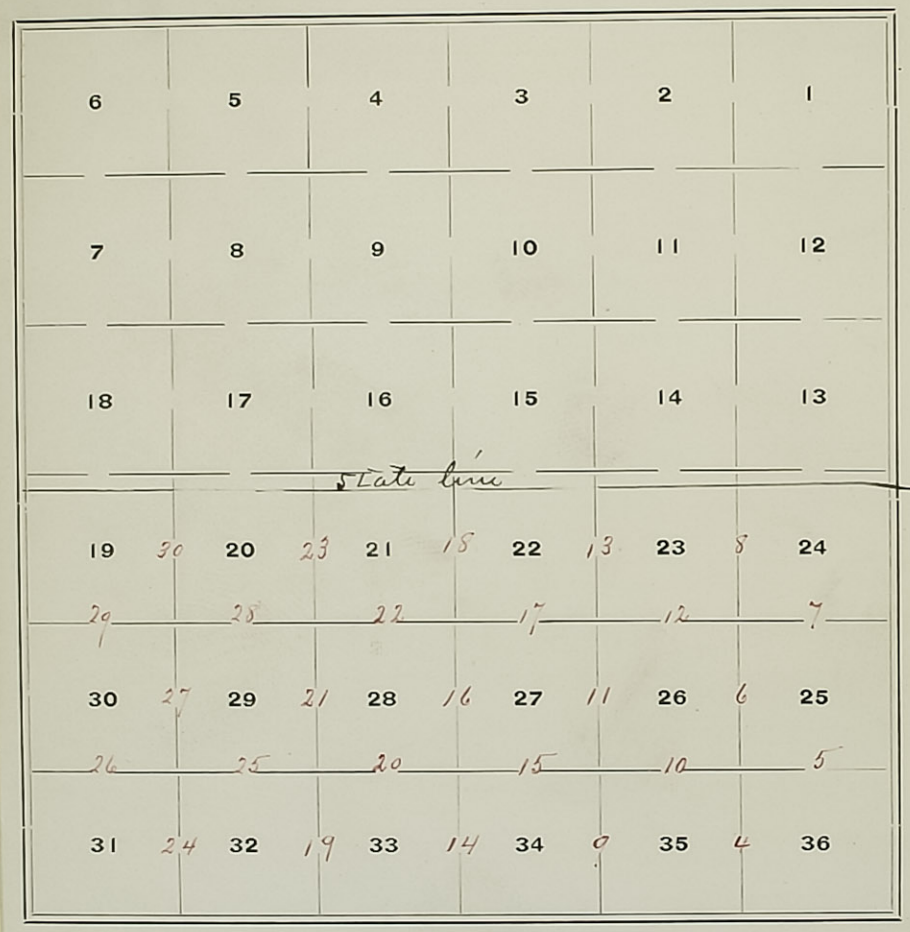




(A.)

# Field Notes of the

Subdivision lines of fractional Township number thirty five North of the base line of range number thirty five West of the 6th Principal Meridian Nebraska Surveyed by Frank M. Crowell deputy Surveyor under joint Contract No. 107 bearing date 30th July 1877 wherein Nicholas J. Paul and Frank M Crowell are joint Contractors with John R. Clarke United States Surveyor General for the District of Nebraska and Iowa

Survey Commenced October 26th 1877

Survey Completed October 27th 1877

(B)

Names and duties of Assistant

George Haden Chainman
W. S. Orr Chainman
J. F. Monahan Cornerman
Wm J. Thompson Cornerman
W R Bacon Flagman



T. 35 N R 35 W. 6th P.M.

To determine the proper adjustment of my Compass for subdividing this Township I begin at the corner to Tps 34 and 35 N Ranges 34 and 35 W and run North on a blank line along the East boundary of sec. 36 N 14° 28' E

4005 To a point 2 lks East of the 1/4 sec. cor

8009 To a point 5 lks East of the corner to secs 25 and 36

To retrace this line or run parallel thereto my Compass must be adjusted to a Variation of 14° 30' E.

Survey commenced October 26th 1877

~~Survey completed October 27th 1877~~

T. 35 N R 35 W

From the corner to secs 1, 2, 35 and 36 on the South boundary of the Township I run North between secs 35 & 36 Va 14° 30' E.

1800 Leave marsh bears SE & SW

3000 Leave valley and enter upland bears NW & SE

4000 Set a chamfered Red Cedar post 3X3 in. 4 ft. 1 ft. deep raised mound of earth 2 1/2 ft. high from pits 18 x 24 x 12 in. deep for 1/4 sec cor.

7500 Leave upland and enter valley bears E and West

8000 Set a chamfered Red Cedar post 4x4 in 4 ft. 1 ft. deep raised mound of earth 2 1/2 ft high from pits 8 x 24 x 12 in. deep for corner to secs 25, 26 35 and 36

Valley pistrate

Upland second rate



T. 35 N R 35 W. 6th PM

East on random line between secs 25 and 36 Va 14° 30' E.

4000 Set temporary 1/4 sec cor

4400 Leave valley and enter upland bears NE & SW.

7960 Intersect East Boundary 14 lks South of corner to secs 25 and 36 from which corner I run S 89° 54' West on true line between secs 25 & 36 Va 14° 30' E

3980 Set a chamfered Red Cedar post 3 x 3 in 4 ft. 1 ft. deep raised mound of earth 2 1/2 ft. high from pits 8 x 24 x 12 in. deep for 1/4 sec cor.

7960 The corner to secs. 25, 26 35 and 36

Upland second rate

Valley pistrate

North between secs 25 & 26
Va 14° 30' E

16.00 16.00 Leave valley and enter upland bears NE & SW

4000 Set a charred Red Cedar post 3x3 in 4 ft. 1 ft. deep raised mound of Earth 2 1/2 ft. high from pits 18x24x12 in deep for 1/4 sec cor

8000 Set a charred Red Cedar post 4x4 in. 4 ft. 1 ft. deep raised mound of Earth 2 1/2 ft. high from pits 18x24x12 in deep for Corner to secs 23, 24, 25 and 26
Valley fistrate
Upland secondrate



East on random line between secs 24 and 25
Va 14° 30' E

4000 Set a charred Red Cedar post 3x3 in. 4 ft. 1 ft. deep raised mound of Earth 2 1/2 ft high from pits 18x24x12 in deep for 1/4 sec corner
temporary 1/4 sec. cor

7988 Intersect East boundary 6 lks North of corner to secs 24 and 25 from which corner I run N 89° 57' West on true line between secs 24 and 25
Va 14° 30' E.

39.94 Set a charred Red Cedar post 3x3 in. 4 ft. 1 ft. deep raised mound of Earth 2 1/2 ft. high from pits 18x24x12 in. deep for 1/4 sec cor.

7988 The corner to secs 23, 24, 25 and 26
Land Rolling
Soil secondrate

North between secs 23 and 24
Va 14° 30' E.

40.00 Set a charred Red Cedar post 3x3 in. 4 ft. 1 ft. deep raised mound of Earth 2½ ft. high from pits 18 x 24 x 12 in deep for 1/4 sec cor

55.50 Intersect North Boundary 14.68 chains East of the 89th mile Post and set a charred Red Cedar post 4x4 in, 4 ft, 1 ft, deep raised mound of Earth 2½ ft. high from pits 18 x 24 x 12 in. deep for Closing Corner to fractional secs 23 and 24
Land gently rolling
Soil second rate



North between secs 34 & 35
Va 14° 30' E.

40.00 Set a charred Red Cedar post 3x3 in, 4 ft, 1 ft, deep raised mound of Earth 2½ ft. high from pits 18 x 24 x 12 in. deep for 1/4 sec cor.

80.00 Set a charred Red Cedar post 4x4 in, 4 ft, 1 ft. deep raised mound of Earth 2½ ft. high from pits 18 x 24 x 12 in deep for Corner to secs. 26, 27, 34 and 35
Land Rolling
Soil second rate

East on random line
between secs 26 and 35
Va 14° 30' E.

40.00 Set temporary 1/4 sec cor
44.00 Leave upland and enter
valley bears N E & S W.
79.92 Intersect N & S line 4 chs
North of corner to secs 25, 26
35 and 36 from which
corner I run
N 89° 57' West on true line
between secs 26 & 35
Va 14° 30' E.
39.96 Set a charred Red Cedar post
3X3 in. 4 ft. 1 ft. deep, raised
mound of earth 2 1/2 ft.
high from pits 18 x 24
x 12 in deep for 1/4
sec cor
79.92 The corner to secs 26. 27
34 and 35
Upland Rolling second rate
valley First rate



North between secs 26 and 27
Va 14° 30' E.
40.00 Set a charred Red Cedar post
3X3 in. 4 ft. 1 ft. deep raised
mound of Earth 2 1/2 ft. high
from pits 18 x 24 x 12 in
deep for 1/4 sec cor
80.00 Set a charred Red Cedar
post 4 x 4 in. 4 ft. 1 ft. deep
raised mound of earth
2 1/2 ft. high from pits
18 x 24 x 12 in. deep for
corner to secs 22, 23
26 and 27
Land Rolling
Soil Second rate

East on random line
between secs 23 and 26
Va 14° 30' E.

4000 Set temporary 1/4 sec Cor
8014 Intersect N and S. line
10 lks South of corner to
secs. 23, 24, 25 and 26 from
which corner I run
S 89° 56' West on true line
between secs. 23 and 26
Va 14° 30' E.

4007 Set a chamed Red Cedar
post 3X3 in. 4 ft. 1 ft. deep
raised mound of earth
2 1/2 ft. high from pits 18X24
X12 in deep for 1/4 sec
Cor.

8014 The corner to secs. 22
23. 26 and 27
Land Rolling
Soil second rate



North between secs 22 & 23
Va 14° 30' E

4000 Set a chamed Red Cedar post
3X3 in. 4 ft. 1 ft. deep raised
mound of earth 2 1/2 ft. high
from pits 18X24X12 in
deep for 1/4 sec cor.

55.32 Intersect North Boundary of
Nebraska 14.82 chs. East of
90th mile post and
Set a chamed Red Cedar
post 4X4 in 4 ft. 1 ft. deep
raised mound of Earth
2 1/2 ft. high from pits 18X
24X12 in deep for closing
Corner to fractional secs
22 and 23
Land gently Rolling
Soil second rate

North between secs. 33 and 34
Va 14° 30' E.

4000 Set a charred Red Cedar post 3x3 in. 4 ft. 1 ft. deep, raised mound of Earth 2½ ft. high from pits 18x24x12 in. deep for 1/4 sec cor

8000 Set a charred Red Cedar post 4x4 in. 4 ft. 1 ft. deep raised mound of earth 2½ ft. high from pits 18x24x12 in deep for corner to sec s. 27, 28, 33 and 34
Land Rolling
Soil Second rate



East on random line between secs 27 & 34
Va 14° 30' E.

4000 Set temporary 1/4 sec cor.

8016 Intersect N & S line 17.16 South of corner to secs 26, 27, 34 and 35 from which corner I run
S 89° 53' West on true line between secs. 27 & 34
Va 14° 38' E.

40.08 Set a charred Red Cedar post 3x3 in. 4 ft. 1 ft. deep raised mound of earth 2½ ft. high from pits 18x24x12 in deep for 1/4 sec cor

80.16 The corner to secs 27, 28, 33 and 34
Land Rolling
Soil Second rate

North between secs. 27 and 28
Va 14° 30' E

4000 Set a charred Red Cedar post
3×3 in, 4 ft, 1 ft deep, raised
mound of Earth 2½ ft high
from pits 18×24×12 in
deep for 1/4 sec cor

8000 Set a charred Red cedar post
4×4 in, 4 ft, 1 ft deep raised
mound of Earth 2½ ft high
from pits 18×24×12 in
deep for corner to secs
21, 22, 27 and 28
Land Rolling
Soil second rate



East on random line
between secs 22 and 27
Va, 14° 30' E.

4000 Set temporary 1/4 sec. cor.

8022 Intersect N & S line 21 chs
South of corner to secs, 22, 23
26 and 27 from which corner
I run
S 89° 51' West on true line
between secs 22 and 27
Va 14° 30' E.

4011 Set a charred Red Cedar post
3×3 in, 4 ft, 1 ft, deep, raised
mound of Earth 2½ ft, high
from pits 18×24×12 in
deep for 1/4 sec, cor.

8022 The corner to secs, 21, 22
27 and 28
Land Rolling
Soil Second rate

on True Line

North between secs. 21 & 22
Va 14° 30' E.

40.00 Set a chained Red Cedar post 3x3 in. 4 ft. 1 ft. deep raised mound of Earth 2½ ft. high from pits 18 x 24 x 12 in deep for 1/4 Sec cor.

55.40 Intersect North Boundary of Nebraska 14.87 chs. East of 91st Mile post and Set a chained Red Cedar post 4x4 in. 4 ft. 1 ft. deep raised mound of Earth 2½ ft. high from pits 18 x 24 x 12 in deep for Closing Corner to fractional Secs 21 and 22

Land gently rolling
Soil second rate
October 26th 1877



North between secs 32 and 33
Va 14° 30' E.

10.00 Point of dry marsh 5 chains across bears NW & SE

30.00 Leave upland and enter Valley bears N E and SW.

35.00 Leave valley and enter Upland bears N E & SW.

40.00 Set a chained Red Cedar post 3x3 in. 4 ft. 1 ft. deep, raised mound of Earth 2½ ft. high from pits 18 x 24 x 12 in deep for 1/4 sec. cor.

80.00 Set a chained Red Cedar post 4x4 in. 4 ft. 1 ft. deep raised mound of earth 2½ ft. high from pits 18 x 24 x 12 in deep for Corner to secs. 28, 29, 32 and 33

Upland second rate
Valley first rate

Easton random line
between secs 28 & 33
Va 14° 30' E —

4000 Set temporary 1/4 sec. cor.
5000 Leave upland and enter valley
bears NW and SE
78.00 Leave valley and enter
Upland bears N & S.
80.18 Intersect N & S. line 14 lks
South of corner to secs 27,
28, 33 and 34 from which
Corner I run
S 89° 54' West on true line
between secs. 28 and 33
Va 14° 30' E.
40.09 Set a charred Red cedar post
3×3 in. 4 ft. 1 ft. deep, raised
mound of earth 2 1/2 ft.
high from pits 18 × 24 ×
12 in deep for 1/4 sec. cor.
80.18 The corner to secs. 28, 29,
32 and 33
Upland Secondrate
Valley first rate.



North between secs. 28 and 29
Va 14° 30' E
4000 Set a charred Red Cedar
post 3×3 in. 4 ft. 1 ft. deep
raised mound of Earth
2 1/2 ft. high from pits
18×24×12 in deep for
1/4 sec cor.
8000 Set a charred Red Cedar
post 4×4 in. 4 ft. 1 ft. deep
raised mound of Earth
2 1/2 ft. high from pits
18×24×12 in deep for
Corner to secs. 20, 21,
28 and 29.
Land Rolling
Soil Secondrate

East on random line
between secs 21 & 28
Va 14° 30' E.

1700 Leave upland and enter valley
bears NW and SE
21.00 Dry bed of Lake bears NW & SE
30.00 Leave dry bed of Lake bears NE & SW
4000 Set temporary 114 sec. cor.
5200 Leave valley and enter upland bears N & S
79.96 Intersect N & S. line 14 lks.
North of corner to secs. 21, 22, 27
and 28 from which corner I run
N. 89° 54' West on true line
between secs. 21 and 28
Va 14° 30' E.
39.98 Set a charred Red Cedar post
3×3 in. 4 ft. 1 ft. deep
raised mound of earth
2½ ft. high from pits 18
×24×12 in. deep for 114
sec cor
79.96 The corner to secs. 20, 21, 28 and 29
valley first rate
Upland second rate
Lake worthless



North on a true line between secs. 20 & 21
Va 14° 30' E.
1400 Leave upland and enter
valley bears NW and SE
4000 Set a charred Red Cedar post
3×3 in 4 ft. 1 ft. deep, raised
mound of earth 2½ ft.
high from pits 18×24×
12 in deep for 114 sec
Corner
55.59 Intersect North boundary of
Nebraska 14.95 East of the
92nd Mile Post and
Set a charred Red Cedar
post 4×4 in. 4 ft. 1 ft. deep
raised mound of Earth
2½ ft high from pits
18×24×12 in. deep for
Closing corner to
fractional secs 20 & 21
Land Undulating
Soil good second rate

North between secs 31 and 32
Va 14° 30' E

2000 Leave upland and enter valley bears East and West

4000 Set a charred Red Cedar post 3×3 in. 4 ft 1 ft. deep, raised mound of earth 2½ ft. high from pits 18×24×12 in deep for 1/4 sec cor.

7100 Leave valley and enter upland bears E & W.

8000 Set a charred Red Cedar post 4×4 in. 4 ft. 1 ft. deep raised mound of earth 2½ ft. high from pits 18×24×12 in. deep for corner to secs. 29, 30, 31 and 32
Upland secondrate
Valley fistrate



East on random line between secs. 29 and 32
Va 14° 30' E,

4000 Set temporary 1/4 sec cor.

79.72 Intersect N & S line 28 lks North of corner to secs. 28, 29 32 and 33 from which corner I run
N. 89° 48' West on true line between secs 29 and 32
Va 14° 30' E

39.86 Set a charred Red Cedar post 3×3 in. 4 ft. 1 ft. deep, raised mound of earth 2½ ft high from pits 18×24×12 in deep for 1/4 sec cor.

79.72 The corner to secs. 29, 30 31 and 32
Land Rolling
Soil Secondrate

Weston random line
between secs 30 & 31
Va 14° 30' E,

4000 Set temporary 1/4 sec cor.

79.35 Intersect West Boundary
14 chs North of corner to
secs. 30 and 31 from which
corner to secs. I grew
N 89° 54' East on true line
between secs 30 & 31
Va 14° 30' E,

39.35 Set a charred Red Cedar
post 3X3 in 4 ft. 1 ft. deep
raised ground of Earth
2 1/2 ft. high from pits
18 x 24 x 12 in. deep for
1/4 sec. cor.

79.35 The corner to secs 29
30. 31 and 32
Land undulating
Soil fine loam



North between secs. 29 & 32
Va 14° 30' E

4000 Set a charred Red Cedar
post 3X3 in, 4 ft. 1 ft. deep
raised mound of Earth
2 1/2 ft. high from pits 18 x
24 x 12 in. deep for 1/4
sec. cor.

8000 Set a charred Red Cedar post
4 x 4 in. 4 ft. 1 ft. deep, raised
mound of Earth 2 1/2 ft. high
from pits 18 x 24 x 12 in
deep for corner to secs
19, 20, 29 and 30
Land gently rolling
Soil second rate

East on random line
between secs 20 & 29
Va 14° 30' E.

40.00 Set temporary 1/4 sec cor.
80.24 Intersect N & S line 74
lks. South of corner to secs
20, 21, 28 and 29 from which
corner I run

S 89° 50' West on true line
between secs. 20 and 29
Va 14° 30' E.

40.12 Set a chained Red Cedar
post 3 x 3 in. 4 ft. 1 ft. deep
raised mound of earth
2 1/2 ft. high from pits
18 x 24 x 12 in. deep for
1/4 sec cor

80.24 The corner to secs. 19,
20, 29 and 30
Land gently rolling
Soil Second rate



West between secs. 19 & 30
Va 14° 30' E.

40.00 Set temporary 1/4 sec. cor.
79.50 Intersect West boundary 20 lks.
North of corner to secs. 19
and 30 from which corner
I run
N 89° 51' East on true line
between secs. 19 & 30
Va 14° 30' E.

39.50 Set a chained Red Cedar
post 3 x 3 in. 4 ft. 1 ft. deep
raised mound of earth
2 1/2 ft. high from pits
18 x 24 x 12 in. deep
for 1/4 sec cor.

79.50 The corner to secs. 19
20, 29 and 30
Land Rolling
Soil Second rate

North on the line between secs. 19 & 20
Va 14° 30' E.

4000 Set a charred Red Cedar post 3X3 in. 4 ft. 1 ft. dep raised mound of Earth 2½ ft. high from pits 18 x 24 x 12 in. deep for 1/4 sec. Cor.

5300 Leave Upland and enter valley bears NEW & SE

5545 Intersect ~~the line~~ 14.80 ~~ch. East~~ of North Boundary of Nebraska 14.80 ch. East of the 93rd Mile Post and Set a charred Red cedar post 4x4 in. 4 ft. 1 ft. dep raised mound of Earth 2½ ft. high from pits 18 x 24 x 12 in. deep for Closing Corner to secs. 19 and 20

Land gently Rolling
Soil secondrate
October 27th 1877



T. 35 N R 35 W

General Description

This Township is generally undulating and gently rolling superior of good secondrate quality – some portions as indicated by the notes being firstrate. Peat beds of good quality are readily found throughout this region of country. The soil will produce all small grains common to the climate

We hereby certify that we assisted Frank M. Crowell deputy Surveyor in surveying and subdividing fractional Township number thirty five North of the base line of the range number thirty five West of the Sixth Principal Meridian Nebraska, and that said Township has been in all respects to the best of our knowledge and belief well and faithfully surveyed and the boundary monuments planted according to the instructions furnished by the Surveyor General; of dimensions, character construction and marking and in the manner as specifically described in the foregoing field notes.

George Haden Chainman
W. S. Orr Chainman
D. F. Monohan Cornerman
Wm. J. Thompson Cornerman
W. R. Bacon Flagman

Signed in my Presence

and sworn to before me this 15th day of Nov 1877.

A. G. Kendall
Clerk Dist Ct
Howard Co Nebr

I Frank M. Crowell Deputy Surveyor do solemnly swear that in pursuance of a joint Contract wherein Nicholas J Paul & Frank M. Crowell are joint Contractors with John R. Clark United States Surveyor General for the District of Nebraska & Iowa bearing date July 30th 1877. I have well, faithfully & truly, in my own proper person & in strict Conformity with the instructions furnished by the Surveyor General, the Surveying Manual & the laws of the United States; surveyed all those parts or portions of fractional Township No. 35 North of the Baseline, of Range No. 35 West of the 6th Principal Meridian in Nebraska as are represented in the foregoing field notes as having been surveyed under my direction & I do further solemnly swear that all the Corners of said Surveys have been established & perpetuated in strict

accordance with the Surveying Manual, printed instructions & Special instructions of the Surveyor General, of dimensions character Construction & Marking and in the manner as specifically described in the foregoing field notes & that the foregoing are the true & original field notes of such survey

Frank M Crowell

Signed in my presence and sworn to before me this 3rd day of Decr AD 1877
A J Kendall
Clerk Dept Court

Surveyor General's Office
Plattsmouth Neb. Mar 29/78

The foregoing field notes of the Survey and Subdivision of fractional Township No 35 North of the Baseline, of Range No 35 West of the 6th P.M. in Nebraska. Executed by Frank M. Crowell Deputy Surveyor, under joint Contract No 107 dated July 30th 1877 in the month of October 1877 having been critically Examined the necessary Corrections & Explanations made, the said field notes and the Surveys they describe, are hereby approved.

J M R Clark
Surveyor General

# General Land Office • Original Field Notes

## Book Number

# 583

---

The images in this file are photographs of the notes of the original surveys of the State of Nebraska on file in the Office of the Nebraska State Surveyor located in Lincoln, Nebraska.

The original surveys in Nebraska began in the mid 1850's and were completed in the mid 1880's. The Nebraska office of the Surveyor General was closed June 30, 1886.