General Land Office • Original Field Notes

Book Number

584

The images in this file are photographs of the notes of the original surveys of the State of Nebraska on file in the Office of the Nebraska State Surveyor located in Lincoln, Nebraska.

The original surveys in Nebraska began in the mid 1850's and were completed in the mid 1880's. The Nebraska office of the Surveyor General was closed June 30, 1886.

Dilley

T. 1-4 N.

R.36 W.

43
584

Index Diagram
of
Town 1 N. Range 36 W.



Field Notes
Of the
Subdivision lines and Meanders
Of the
Republican River in Township
No 1 North of the Base line
of
Range No 36 West of the 6th P.M.
In the State of Nebraska
By
William L. Wells
Deputy Surveyor

Township No 1 N Range 36 West 6th P.M.

Chains	To determine the proper adjustment of my compass for subdividing this Township I commenced at the corner To Township No 1 N Range 35 & 36 West and run North on a blank line along the East Boundary Sec 36 Var 13° 40' East
40.00	To a point 2 links east of the quarter sec corner
80.00	To a point 12 links East of corner to Sections 25 & 36. To retrace this line or run parallel thereto my compass must be adjusted to a variation of 13° 45' East

Subdivision Commenced

September 3d 1872 and Completed Sept 7th 1872

Township 1 N. R. 36 West 6 Ind Merd

Chains	From the corner to Sections 35 & 36 on the south Boundary of the Township & on the Base line I Run North between Sect 35 & 36 Variation 13° 45' E.
40.00	Drove a charred stake set post and raised mound from pits as per instructions for 1/4 sec corner
80.00	Drove a charred stake set a post raised mound of Earth from pits as per instructions for corner to Sections 25 26 35 & 36. Table land soil good 2d Rate

Township No 1 N Range 36 West 6th Pm.

	East on a random line
	Between Secs 25 & 36
	Variation 13° 45' East
14.00	Ravine bears South East
26.00	Mosquito Creek bears N comes from S.E. No Water where line crosses.
31.00	Same creek bears, S.E.
37.00	Same creek bears North
40.00	Set post for temporary 1/4 Sec Corner
79.80	Intersect East boundary of The Township 12 links North of corner to sections 25 and 36. From which corner I run N 89 55 West on true line Between Secs 25 & 36
	Variation 13° 45' East
39.90	Drove a charred Stake set post Raised mound of Earth from pits as per instructions for 1/4 Section Corner
79.80	The corner to sections 25 26 35 & 36
	Land Broken Soil 2d Rate

Township No 1 N Range 36 West 6th Pm.

	North between Sections 25 & 26
	Variation 13° 45' East
6.00	Ravine Bears East
40.00	Drove a charred stake set post raised mound of Earth from pits as per instructions for 1/4 Section Corner
68.00	Ravine bears East
80.00	Drove a charred stake set post raised mound of Earth from pits as per instructions for a corner to Sections 23 24 25 & 26

Table rolling land
Soil 2d Rate

Township No 1 S Range No 36 West 6th P.M.

	East on random line Between Sections 24 & 25 Variation 13° 45' East
40.00	Set post for temporary 1/4 section Corner
56.00	Mosquito Creek runs North
79.90	Intersect the East boundary of the Township 21 links North of the corner to Sections 24 & 25 From which corner I run N 89 57 West on true line Between Sections 24 & 25 Variation 13° 45' East
39.95	Drove charred stake set post Raised mound of Earth from pits as per instructions for 1/4 section Corner
79.90	The corner to sections 23 24 25 & 26

Land Rolling

Soil 2d Rate

Township No 1 S Range No 36 West 6th P.M.

	North between Sections 23 & 24 Variation 13° 45' East
40.00	Drove a charred stake set post Raised mound of Earth from pits as per instructions for 1/4 sec Corner
80.00	Drove a charred stake set post Raised mound of Earth from pits as per instructions for a corner To Sections 13, 14, 23 & 24.

Land Level

Soil Good 2d Rate

Township No 7 N. Range No 36 West 6th P.M.

East on a random line
Between Sections 13 & 24
Variation 13° 45' East
40.00 Set post for temporary 1/4 sec
Corner at which point Entered
Barren Sand hills bearing
North & South
80.00 Intersect East boundary of the
Township at corner to Sections
13 & 24 From which corner
I run.
West on line between
Sections 13 & 24
Variation 13° 45' East
40.00 Drove a charred stake set post
raised mound of Earth from pits
as per instructions for 1/4 sec cor.
80.00 the corner to sections 13, 14, 23
& 24.
Land on west 1/2 mile level
Soil 2° Rate
East 1/2 Hills Broken Sandy
3° Rate Soil

Township No 7 N. Range No 36 West 6th P.M.

North Between Sections 13 & 14
Variation 13° 45' East
40.00 Drove a charred stake set post.
Raised mound of Earth with pits
as per instructions for 1/4 sec cor.
80.00 Drove a charred stake set post
Raised a mound of Earth from pits
as per instructions prior to sect.
11, 12, 13 & 14.

Land Level
Soil Good 2° Rate

East on a random line
between Sections 12 & 13.
Variation 13° 45' East
40.00 Set post for temporary 1/4 sec cor
7990 Intersect East boundary of the
Township 14 links north of the
Corner to Sections 12 & 13.
From which cor I run
N 89° 54' West on true line
Between Sections 12 & 13.
Variation 13° 45' East
3995 Drove a charred stake set post
and raised mound of Earth as
per instructions for 1/4 sec cor
7990 The corner to Sections 11, 12, 13
& 14

Land level

Soil 2d Rate

North between Sections 11 & 12
Variation 13° 45' East
40.00 Drove a charred stake set post
raised mound of Earth from pits
as per instructions for 1/4 sec cor
80.00 Drove a charred stake set post
raised mound of Earth with
pits as per instructions for a
Cor to Sections 1, 2, 11 & 12

Land Level

Soil Good 2d Rate

Township No 7 S. R. No 36 W 6th P.M.

	East on a random line between Sections 1 & 12. Variation 13° 45' East
40.00	Set post for temporary 1/4 sec cor.
73.00	Mosquito creek bears North
79.54	Intersect the East Boundary of the Township 8 links North of cor to sections 1 & 12. From which cor I run North 89° 57' West on true line between Sections 1 & 12. Variation 13° 45' East
39.77	Drove a charred stake set post raised mound of Earth from pits as per instructions for 1/4 sec cor
79.54	The cor to sections 1. 2. 11 & 12.

Land rolling

Soil 2d Rate

Township No 7 S. R. 36 West 6th P.M.

	North on a Random line between Secs. 1 and 2 Variation 13 45 East
40.00	Set post for temporary 1/4 sec cor.
80.20	Intersect the North of Boundary of the Township 35 links East of cor to Sections 1 and 2. From which cor I run S 15 East on true line between Sections 1 & 2. Variation 13. 45 East
40.20	Drove a charred stake set post raised mound of Earth from pits as per instructions for 1/4 sec cor
80.20	The corner to Sections 1 2 11 & 12

Land Rolling

Soil 2d Rate

Township No 1 N Range 36 W 6th P.M.

	North Between Sections 34 & 35
	Variation 13° 45' East
40.00	Drove a charred stake set post
	Raised mound of Earth from pits
	as per instructions for 1/4 sec cor
62.00	Ravine bears N E
69.00	Ravine bears East
80.00	Drove a charred stake set post
	raised mound of Earth from pits
	as per instructions for corner to
	Sections 26 27 34 & 35
	Land rolling
	Soil 2d Rate
	Sept 3d 1872

Township No 1 N Range No 36 West 6th P.M.

	East on a Random line Between
	Sections 26 & 35
	Variation 13° 45' East
30.00	Ravine bears N E
40.00	Set a post for temporary 1/4 sec cor
80.46	Intersect North & South line 16 links
	North of cor to Sections 25 26 35 & 36
	From which cor I Run
	N 89° 53' West on true line between
	Sections 26 & 35
	Variation 13° 45' East
40.23	Drove a charred stake set post
	Raised mound of Earth from pits
	as per instructions for 1/4 sec Cor
80.46	The corner to Sections 26 27
	34 & 35
	Land rolling
	Soil 2d Rate

Township No 1 N R 36 West 6th P.M.

North between Sections 26 & 27
Variation 13° 45' East

40.00 Drove a charred stake set post
Raised mound of Earth from pits
as per instructions for 1/4 sec cor

80.00 Drove a charred stake set post
Raised mound of Earth from
pits as per instructions for
a cor to Sections 22 23
26 & 27

Land rolling

Soil Good 2d Rate

Township No 1 N R N 36 West 6th P.M.

East on Random line
Between Sections 23 & 26
Variation 13° 45' East

40.00 Set post for temporary 1/4 sec cor

80.20 Intersect North & South line 12
links South of cor to Secs 23 24 25 26
From which cor I run

S. 89 55 West on true line between
Sections 23 & 26.
Variation 13° 45' East

40.10 Drove a charred stake set post
Raised mound of Earth from pits
as per instructions for 1/4 sec cor

80.20 The cor to Sections 22 23 26 &
27

Land Rolling

Soil Good 2d Rate

Chains	
	North Between Sec 22 & 23.
	Variation 13° 45' East
40.00	Drove a chained stake set post
	Raised mound of Earth from pits
	as per instructions for 1/4 sec cor.
80.00	Drove chained stake set post
	Raised mound of Earth from
	pits as per instructions for a
	Corner to Sections 14, 15, 22 &
	23.
	Land Broken
	Soil 2d Rate

	East on a Random line
	Between Sections 14 & 23
	Variation 13° 45' East
40.00	Set post for temporary 1/4 sec cor.
79.74	Intersect the North & South line 23
	links South of cor to sections
	13 14 23 & 24 from which cor
	I Run;
	S 89° 56' West on true line between
	Sections 14 & 23.
	Variation 13° 45' East
39.87	Drove a chained stake set post
	Raised mound of Earth from pits
	as per instructions for a 1/4 sec cor
79.74	The corner to Sections 14 15
	22 & 23
	Land Broken
	Soil 2d Rate

	North between Sections 14 & 15
	Variation 13° 45' East
40.00	Drove a charred stake set post and Raised a mound of Earth With pits as per instructions for a 1/4 sec corner
80.00	Drove a charred stake set post raised mound of Earth ~~with~~ pits as per instructions for a cor to Sections 10, 11, 14 & 15

Land rolling

Soil Good 2d Rate

	East on a Random line between Sections 11 & 14.
	Variation 13° 45' East
40.00	Set post for temporary 1/4 sec cor
80.30	Intersect North & South line 30 links South of cor to sec 11, 12, 13 & 14 From which cor I Run S 89° 47' West on true line between Sections 11 & 14.
	Variation 13° 45' East
40.15	Drove charred stake set post and Raised a mound from pits as per instructions for a 1/4 sec cor
80.30	The cor to Sections 10, 11, 14 & 15

Land Level

Soil Good 2d Rate

Township No 1 N. R. 36 W 6th P.M.

Chains	North between Sections 10 & 11 Variation 13° 45' East
40.00	Drove charred stake set post Raised mound of Earth from pits as per instructions for a 1/4 Sec corner
80.00	Drove charred stake set post raised mound of Earth from pits as per instructions for a corner to sections 2, 3, 10, & 11

Land Level

Soil Good 2d Rate

Township No 1 N. R. 36 W 6th P.M.

Chains	East on a Random line between Sections 2 & 11 Variation 13° 45' East
40.00	Set post for temporary 1/4 sec corner
80.60	Intersect the North & South line 37 links South of the cor to sections 1, 2, 11, & 12 from which cor I Run
	S. 89° 44' West on true line between Sections 2 & 11 Variation 13° 45' East
40.30	Drove charred stake set post Raised mound of Earth from pits as per instructions for 1/4 sec cor
80.60	The corner to sections 2, 3, 10, & 11

Land level

Soil Good 2d Rate

Township No 1 N R. 36 West 6th P.M.

	North on a Random line Between Sections 2 & 3. Variation 13° 45' East
40.00	Set post for temporary 1/4 sec cor
79.80	Intersect North boundary of Township 23 links East of the Cor to Sections 2 & 3 from which cor I Run. S. 10° East on a true line between Sections 2 & 3. Variation 13 45 East
39.80	Drove charred stake set post Raised mound of Earth from pits as per instructions for 1/4 sec cor
79.80	The corner to sections 2 3 10 & 11

Land level

Soil Good 2d Rate

Township No 1 N R. No 36 W 6th P.M.

chains	North between Sections 33 & 34 Variation 13° 45' East
40.00	Drove charred stake set post raised Mound of Earth from pits as per Instructions for 1/4 sec corner
43.00	Ravine bears N.E.
72.00	Ravine bears SE
80.00	Drove Charred stake set post Raised Mound of Earth from pits as per instructions for Corner To Sections 27 28 33 & 34

Land Rolling

Soil Good 2d Rate

Township No 1 N. R. 36 W 6th P.M.

		East on Random line
		Between Sec 27 & 34
		Variation 13° 45' East
40	40.00	Set post for temporary 1/4 Cor
79	58.00	Ravine Bears S.E.
	80.00	Intersect North & South line
		35 South of Cor to Sections 26
		27 34 & 35 From which
		Cor Bears
		S89 45 West on true line between
		Sections 27 & 34
39.		Var 13° 45' East
	41.03	Drove charred stake set post
		Raised mound of Earth from pits
		as per instructions for 1/4 sec cor
79	81.06	The corner to sections 27 28 33
		& 34

Land Rolling

Soil 2d Rate

Township No 1 N. R. 36 West 6th P.M.

	North between Sections 27 & 28
	Variation 13° 45' East
6.00	Ravine bears N. E.
10.00	Ravine bears East
40.00	Drove charred stake set post
	Raised mound of Earth from pits as
	per instruction for 1/4 sec Cor
80.00	Drove charred stake set post
	Raised mound of Earth from pits
	& per instruction for Cor to Sections
	21, 22, 27, & 28

Land Rolling

Soil Good 2d Rate

Township No. 1 N. R. 36 W. 6th P. M.

	East on Random line
	Between Sections 22 & 27
	Variation 13° 45' East
40.00	Set post for temporary 1/4 sec cor
79.80	Intersect North & South line
	24 links South of cor to Sections
	22 23 26 & 27. From which cor
	I Run
	S 89 50 West on true line
	Between Sections 22 & 27
	Variation 13° 45' East
39.90	Drove charred stake set post
	Raised mound of Earth from pits
	as per instructions for 1/4 sec cor
79.80	The corner to Sections ~~22 23~~ 21 22
	~~26. & 27~~
	27 & 28

Land Rolling

Soil Good 2d Rate

Sept 4th 1872

Township No. 1 N. R. 36 W. 6th P. M.

	North between Sections 21 & 22.
	Variation 13° 45' East
40.00	Drove charred stake set post
	Raised mound of Earth from
	pits as per instructions for 1/4 sec
	Corner
80.00	Drove charred stake set post
	Raised mound of Earth from
	pits as per instructions for cor
	to Sections 15 16 21 & 22.

Land Rolling

Soil 2d Rate

Township No 1 N. R. 36 W. 6th P.M.

	East on Random line between Sections 15 & 22. Variation 13° 45' East
16.00	Ravine bears N. E.
110.00	set post for temporary 1/4 sec Cor.
80.30	Intersect North & South line 14 links North of Cor to Sections 14 15 22 & 23. From which Cor bears
	N 89° 54' West on true line between Sections 15 & 22. Variation 13° 45' East
40.15	Drove charred stake set post Raised mound of Earth from pits as per instructions for 1/4 Sec Cor.
80.30	The corner to Sections 15, 16 21 and 22.

Land Broken & Soil 2 Rate

Township 1 N. R. 36 West 6th P.M.

	North between Sections 15 & 16 Variation 13° 45' East
37.00	short Ravine bears E to Large Ravine
40.00	Drove charred stake set post Raised mound of Earth from pits as per instructions for 1/4 sec corner
62.00	short Ravine bears E to large Ravine
71.00	short Ravine bears E to large Ravine
80.00	Drove charred stake set post Raised mound as per instructions for ~~the~~ the corner corner to Sections 9, 10, 15 and 16

Land Broken & Soil 2 Rate

Township No 1 N. Range No 36 W 6th P.M.

Chains	
	East on Random line between Sections 10 & 15 Variation 13° 45' East
8.00	Large Ravine bears North
40.00	Set a post for a temporary 1/4 Section Corner:
79.60	Intersect North & South line 42 links South of Corner to Sections 10 11 14 & 15 from which cor S Rem: S 89 42 West on true line between sections 10 & 15, Variation 13° 45' East
39.82	Drove charred stake set post raised mound of Earth from pits as per instructions for 1/4 sec cor
79.64	The corner to sections 9. 10. 15 & 16

Land Rolling
Soil 2d Rate

Township No 1 N. Range No 36 West 6th P.M.

	North between Sections 9 & 10 Variation 13° 45' East
9.00	Short Ravine bears E to large Ravine
22.00	short Ravine bears E to large Ravine
40.00	Drove charred stake set post raised Mound of Earth from pits as per instructions for 1/4 sec corner (This corner is set on top of a Mound)
47.00	Enter bed of Ravine bears N.
67.00	leave bed of Ravine bearing N.W.
80.00	Drove charred stake set post raised Mound of Earth from pits as per instructions for Corner to Sections 3, 4, 9, and 10

Land high and Broken
Soil Sandy 2d Rate

176
600
108600

Township No. 1 N. R. No. 36 West 6th P.M.

	East on Random line between Sections 3 & 10 Variation 13° 45' East
40.00	Set post for temporary 1/4 sec cor
79.70	Intersect North and South line 33 links South of corner to sections 2, 3, 10 and 11 From which cor I Run
	S. 89° 46' West on true line between sections 3 & 10 Variation 13° 45' East
39.85	Drove Charred stake set post Raised mound of Earth from pits as per instructions for 1/4 section corner
79.70	The corner to Sections 3, 4, 9 & 10.

Land Rolling

Soil 2 Rate

Township No. 1 N. Range No. 36 W. 6th P.M.

chains	North on Random line between Sections 3 & 4 Variation 13° 45' East
40.00	Set post for temporary 1/4 sec cor
79.20	Intersect North boundary of the Township 35 links West of the corner to Sections 3 & 4 from which cor I Run
	S. 15' West on true line between Sections 3 & 4 Variation 13 45 East
39.20	Drove charred stake set post Raised mound of Earth from pits as per instructions for 1/4 sec cor
79.20	The corner to Sections 3, 4, 9 & 10

Land Rolling

Soil 2 Rate

Township No 1 N R. No 36 W 6th P.M.

chains	
	North between Sections 32 & 33.
	Variation 13° 45' East
4000	Drove charred stake set post Raised mound of Earth from pits as per instructions for 1/4 sec Cor
8000	Drove charred stake set post Raised mound of Earth from pits as per instructions for Cor to Sections 28 29 32 & 33.
	Land rolling
	Soil 1st Rate

Township No 1 N Range No 36 West 6th P.M.

	East on Random line between sections 28 and 33.
	Variation 13° 45' East
40.50	Set post for temporary 1/4 sec Cor
79.90	Intersect the North & South line 12 links South of corner to Sections 27 28 33 and 34 from which Corner I Run
	S 89° 55' West on true line Between Sections 28 and 33.
	Variation 13° 45' East
3995	Drove charred stake set post raised Mound of Earth from pits as per instructions for 1/4 sec corner
7990	The corner to Sections 28 29 32 & 33.
	Land rolling
	Soil 1st Rate

Township No 1 N. Range No 36 West 6th P.M.

Chains	
	North between Sections 28 & 29
	Variation 13° 45' East
40.00	Drove a charred Stake set post
	Raised mound of Earth from pits
	as per instructions for 1/4 sec Cor
80.00	Drove a charred Stake set post
	Raised mound of Earth from
	pits as per instructions for
	a corner to Sections 20 21
	28 and 29

Land Rolling

Soil Good 2 Rate

Township No 1 N. R. 36 West 6th P.M.

Chains	
	East on Random line between
	Sections 21 & 28
	Variation 13° 45' East
40.00	Set post for temporary 1/4 sec corner
80.34	Intersect North & South line 21
	links North of the corner to sections
	21 22 27 & 28 from which
	Cor I run N 89 57
	West on true line between
	Sections 21 & 28
	Variation 13° 45' East
40.17	Drove charred stake set post
	Raised mound of Earth from pits
	as per instructions for 1/4 sec corner
80.34	The corner to sections 20, 21, 28 & 29

Land level

Soil 2 Rate

Township No 1 N R 36 W 6th P M

Chains	
	North between Sections 20 & 21
	Variation 13° 45' East
40.00	Drove charred stake set post
	and Raised mound from pits
	as per instructions for 1/4 sec Cor
80.00	Drove Charred Stake set post
	Raised mound of Earth from
	pits as per instructions for Cor
	To Sections 16 17 20 & 21

Land Rolling

Soil & Rate

Township No 1 N Range 36 West 6th P M

Chains	
	East on Random line between
	Sections 16 & 21
	Variation 13° 45' East
40.00	Set Post for temporary 1/4 sec Cor
79.74	Intersect North & South line 40
	links South of Corner to Sections 15
	16 21 22 From which corner
	I Run
	S 89° 45' West on true line
	between Sections 16 & 21
	Variation 13° 45' East
39.87	Drove Charred stake set post
	Raised mound of Earth from pits
	as per instructions for 1/4 sec Cor
79.74	The corner to sections 16 17 20 &
	21

Land Rolling

Soil Good & Rate

Sept 5th 1872

Township No 1 N R No 36 West 6th P.M.

Chains	
	North between Sec^s 16 & 17,
	Variation 13° 45' East
40.00	Drove charred stake set post
	Raised mound of Earth from pits
	as per instructions for 1/4 sec cor
80.00	Drove charred stake set post
	raised mound of Earth from
	pits as per instructions for
	corner to sections 8 9 16
	and 17.

Land Rolling

Soil good 2d Rate

Township No 1 N R No 36 W 6th P.M.

	East on a Random line
	Between Sections 9 & 16,
	Variation 13° 45' East
30.00	Ravine bears North
40.00	Set Post for temporary 1/4 sec cor
80.10	Intersect North and south line 14 links
	South of corner to sections 9.10.15
	and 16 From which corner I Run
	S 89° 54' West on true line
	Between Sections 9 and 16
	Variation 13° 45' East
40.05	Drove charred stake set post raised
	Mound from pits as per instructions
	for 1/4 sec corner
80.10	The corner to Sections 8.9.16 & 17

Land Rolling

Soil 2d Rate

Tow Township No 1 N R. No 36 West 6th P.M.

Chains	Chains	
		North between Sections 8 and 9
		Variation 13° 45' East
40.0	40.00	Drove charred stake set
		post raised mound of Earth
		from pits as per instructions for
80.0		1/4 sec corner
	56.00	Small Ravine bears N W
	80.00	Drove charred stake set
		post raised mound of Earth
		from pits as per instructions
		for a corner to sections 4, 5.
		8 and 9.
		Land Broken
		Soil 2d Rate

Township No 1 N R. No 36 W 6th P.M.

	East on Random line between
	Sections 4 and 9
	Variation 13° 45' East
40.00	Set Post for temporary 1/4 sec cor
70.00	Large Ravine Bears North W
80.20	Intersect North and South line 26
	links South of corner to sections
	3 4 9 and 10 From which Corner
	I Run
	S 89° 49' West on true line between
	Sections 4 and 9.
	Variation 13° 45' East
40.10	Drove charred stake set post
	Raised mound from pits as per
	instructions for 1/4 section cor
80.20	The corner to sections 4, 5, 8 and 9.
	Land Broken
	Soil 2d rate

Township No 1 N R. 36 West 6th P.M.

Chains	North on Random line
	Between Sections 4 & 5,
	Variation 13° 45' East
40.00	Set Post for temporary 1/4 sec Cor
7992	Intersect North boundary of the
	Township 23 links West of Cor
	To Sections 4 & 5 from which
	Cor I Runs
	S 10° West. on true line between
	Sections 4 & 5
	Variation 13 45 East
3992	Drove charred stake set post
	Raised mound from pits as
	per instructions for 1/4 sec Cor
7992	The corner to Sections 4 5
	8 & 9

Land Gently rolling

Soil 2d Rate

Township No 1 N R. No 36 West 6th P.M.

Chains	North between Sections 31 & 32.
	Variation 13° 45' East.
40.00	Drove charred stake set post raised
	mound of Earth from pits as per instructions
	for 1/4 section corner
80.00	Drove charred stake set post
	Raised mound of Earth from pits
	as per instructions for a corner to
	Sections 29 30 31 & 32.

Land Rolling

Soil 2d Rate

Township No 1 North Range No 36 West 6th P.M.

Chains	Chains	East on a Random line between Sections 29 & 32. Variation 13° 45' East
40	40.00	Set post for temporary 1/4 sec. cor
81	80.00	Intersect North and South line 35 links South of cor to sections 28 29 32 & 33. From which Corner I Run:
		S 89° 45' West on true line between Sections 29 & 32; Variation 13° 45' East
	110.00	Drove Chained stake set post Raised mound of Earth from pits as per instructions for 1/4 sec cor.
	80.00	The corner to sections 29 30 31 & 32.
		Land Gently rolling
		Soil good 2d Rate

Township No 1 North Range No 36 West 6th P.M.

Chains	West on Random line between Sections 30 & 31 Variation 13° 45' East
40.00	Set Post for temporary 1/4 sec cor
79.50	Intersect West boundary of the Township 26 links South of cor to Sections 30 & 31 From which Cor I Run;
	S 89° 49' East on true line Between Sections 30 & 31. Variation 13° 45' East
39.50	Drove chained stake set post Raised mound of Earth with pits as per instructions for 1/4 sec cor.
79.50	The corner to sections 29 30 31 & 32.
	Land Rolling
	Soil 2d Rate

Township No 1 N Range No 36 West 6th P.M.

Chains	North between Sections 29 & 30
	Variation 13° 45' East
15.00	Small Ravine bears N.E.
40.00	Drove a charred stake set Post
	Raised mound of Earth from pits
	as per instructions for 1/4 sec cor
45.00	Small Ravine bears N.E.
58.00	Large Ravine bears N.E.
80.00	Drove a charred stake set
	Post raised mound of Earth
	from pits as per instructions
	for a corner to Sections 19, 20
	29 & 30

Land Broken

Soil 3d Rate

Township No 1 N Range No 36 West 6th P.M.

Chains	East on a Random line
	Between Sections 20 & 29
	Variation 13° 45' East
20.00	Large Ravine Bears North East
40.00	Set Post for temporary 1/4 sec cor
79.90	Intersect North & South line 28 links
	South of corner to Sections ~~19 20~~ 20, 21
	~~29 and 30~~ 28 & 29 from which Corner
	I Run
	S 89° 48' West on true line between
	Sections 20 & 29
	Variation 13, 45 East
39.95	Drove charred stake set Post raised
	mound of Earth with pits as per ins=
	tructions for 1/4 sec corner
79.90	The corner to Sections 19 20 29
	and 30

Land Broken

Soil 2d Rate

Township No 1 N Range No 36 West 6th Pll

Chains	
	West on a Random line
	Between Sections 19 and 30
	Variation 13° 45' East
19.00	Ravine bears South East
40.00	Set Post for temporary 1/4 sec Cor
77.00	Ravine bears N West
79.60	Intersect the West Boundary of the
	Township 21 links South of Cor to
	Sections 19 and 30 from which Cor
	I Run
	S 89° 51' East on true line
	between Sections 19 and 30
	Variation 13° 45' East
39.60	Drove charred stake set Post
	Raised mound of Earth from pits
	as per instructions for 1/4
	Section Corner
79.60	The corner to Sections 19 20
	29 and 30

Land Rolling Soil 2d rate

Township No 1 N Range No 36 West 6th Pll

	North between Sections 19 & 20
	Variation 13° 45' East
40.00	Drove charred stake set post
	Raised mound of Earth from
	pits as per instructions for
	a 1/4 section corner
	2 chains West of 1/4 sec. cor is a
	pool of Water
80.00	Drove charred stake set post
	Raised a mound of Earth from
	pits as per instructions for a Cor
	To Sections 17 18 19 and 20

Land Rolling

Soil good 2d Rate

Township No 1 N Range No 36 W 6th P.M.

Chains	
	East on a Random line
	Between Sections 17 and 20
	Variation 13°.45 East
16.00	Ravine Bears S.E.
30.00	Small Ravine bears S.E.
40.00	Set Post for temporary 1/4 sec cor
49.00	Large Ravine bears N.E.
60.00	Large Ravine bears N.W.
80.10	Intersect North and south line 49 links South of corner to sections 16 17 20 and 21 From which corner I Run
	S 89° 39' West on true line between Sections 17 and 20
	Variation 13° 45 East
40.05	Drove charred stake set post Raised mound of Earth from pits as per instructions for 1/4 Section cor
80.10	The cor to Sections 17 18 19 & 20.

Land Rolling

Soil 2d Rate

Township No 1 N Range No 36 West 6th P.M.

Chains	
	West on a Random line between Sections 18 and 19
	Variation 13° 45 East
40.00	Set Post for temporary 1/4 sec cor
79.20	Intersect West boundary of the Township 37 links South of the cor to Sections 18 and 19 From which corner I Run
	S 89° ~~36~~ 44 East on a true line between Sections 18 and 19,
	Variation 13° 45 East
39.20	Drove charred stake set Post Raised a mound from pits as per instructions for a 1/4 Sec cor
79.20	The cor to Sections 17, 18, 19 and 20

Land Gently Rolling

Soil good 2d Rate

Sept 6th 1872

Township No 1 N Range No 36 West 6th P.M.

Chains	
	North between Sections 17 & 18
	Variation 13° 45 East
40.00	Drove charred stake set Post Raised mound of Earth from Pits as per instructions for 1/4 Section cor
80.00	Drove charred Stake set Post Raised Mound of Earth from Pits as per instructions for a Corner to Sections 7, 8, 17, & 18.

Land level

Soil Good 2d Rate

Township No 1 N Range No 36 W 6th P.M.

Chains	
	East on a Random line between Sections 8 and 17
	Variation 13° 45 East
40.00	Set Post for temporary 1/4 sec cor
58.00	Raise bear North West
79.80	Intersect North and South line 14 links South of cor to Sections 8 9 16 and 17. From Which Cor I Run
	S 89° 54' West on true line Between Sections 8 and 17
	Variation 13° 45' East
3990	Drove charred stake set Post Raised Mound of Earth from pits as per instructions for 1/4 Sec corner
7980	The corner to Sections 7. 8. 17 & 18

Land Rolling

Soil 2d Rate

Township No 1 N Range No 36 West 6 P.M.

Chains	
	West on a Random line
	Between Sections 7 and 18
	Variation 13° 45' East
40	
40.00	Set Post for temporary 1/4 Sec Cor
78.94	Intersect the West boundary of the
	Township 47 links South of Cor
50	
	to Sections 7 and 18 from
	which corner a Pine
	S 89° 46' East on true line
	Between Sections 7 and 18
	Variation 13° 45' East
38.94	Grove charred stake set Post
	Raised mound of Earth from
	pits as per instructions for 1/4 sec cor
78.94	The corner to Sections 7, 8, 17, & 18

Land Rolling

Soil 2d Rate

Township No 1 N Range No 36 W 6 P.M.

Chains	
	North between Sections 7 and 8
	Variation 13° 45' East
40.00	Grove charred stake set Post
	Raised mound of Earth from pits
	as per instructions for 1/4 sec Cor
80.00	Grove charred stake set Post
	Raised mound of Earth from
	Pits as per instructions for a
	Cor to Sections 5, 6, 7 and 8.

Land Level

Soil 1st Rate

Township No 1 N Range No 36 West 6th P.M.

Chains	
	East on a Random line
	Between Sections 5 and 8
	Variation 13° 45' East
36.00	Large Ravine bears S E
40.00	Set Post for temporary 1/4 sec cor
64.00	Ravine bears North West
79.60	Intersect North and south line 21 links
	North of the cor to Sections 4, 5.
	8 and 9 From which cor
	I Run
	N 89° 51' West on line
	between Sections 5 and 8
	Variation 13.45 East
39.80	Drove Chained Stake set Post
	Raised mound of Earth from
	Pits as per instructions for
	1/4 section corner
79.60	The cor to Sections 5 6 7 + 8

Land Rolling

Soil Good 2d Rate

Township No 1 N. Range No 36 West 6th P.M.

Chains	
	West on a Random line
	Between Sections 6 and 7
	Variation 13° 45' East
40.00	Set Post for temporary 1/4 sec cor
78.30	Intersect West boundary of the
	Township 19 links North of the
	Corner to Sections 6 & 7 From
	which cor I Run
	N 89° 52' East on line
	between Sections 6 and 7,
	Variation 13.45
38.30	Drove Chained Stake set Post raised
	mound of Earth from pits as per
	instructions for 1/4 Sec Cor
78.30	The corner to Sections 5 6 7 + 8

Land rolling

Soil 2d Rate

Township No 1 N Range No 36 West 6th P.M.

Chains	
	North on a Random line
	Between Sections 5 and 6. Va 13°45 E
40.00	Set Post for temporary 1/4 sec Cor
61.00	Old Wagon Trail between Forts McPherson and Hays, bears N.E. & S.W.
80.20	Intersect the North boundary of the Township 12 links West of the corner to Sections 5 and 6 From which corner I Run S 5' West on true line
	Between Sections 5 and 6
	Variation 13°45' East
40.20	Grove chained stake set Post & Raised mound of Earth from Pits as per instructions for 1/4 Section corner
80.20	The corner to Sections 5, 6, 7, & 8.
	Land Rolling and Broken
	Soil 2d Rate
⊕ 32.00	Enter bottom bears N.E & S.W.

Sept-7th 1892

T. 1 N. Range 36 West of 6th. Pr. Mer.

Meanders of Republican River in Sec. 6, beginning at meander corner on right bank and N. Boundary of Township between Secs. 6 and 31, thence up stream:

Courses	Chains.
S. 40¼° W.	9.60
S. 68 W.	18.00 At 10.00 a small willow island
S. 86¾ W.	4.20
N. 68¼ W.	12.00
N. 59½ W.	11.00
N. 67½ W.	6.20
S. 83¼ W.	12.30
S. 49½ W.	~~2.30~~ 3.30 To meander corner on W. Boundary of Township, on right bank between Secs. 1 and 6.
	From meander corner on left bank and N. Boundary of Township between Secs. 6 and 31, down stream in Sec. 6
S. 68½ E.	5.10
S. 81 E.	4.00
S. 82 E.	5.20
N. 63 E.	8.00 To meander corner on N. Boundary of Township, on left bank, between Secs. 6 and 31. Banks low, bed sandy, land 1st rate

Township 1 N. Range 36 W. of 6th Pr. Mer

General Description

The surface of this Township is high, rolling prairie, with many large ravines draining to the N. the most of them being deep.

The soil is 6 to 8 inches deep and mixed with sand. It would probably produce the cereals with the aid of irrigation which could be accomplished by sinking wells and raising the water with wind mills. These wells would have to be sunk 50 or 60 feet.

The water in Mosquito Creek is in pools, sufficient for stock and its banks are skirted sparsely with Cottonwood and Willow.

For stock-growing, the grass is abundant and of good quality.

Sept 7th 1872

(Note)
For Affidavits See end of book

A list of the names of the individuals who ~~employed~~ ~~to~~ assisted in running measuring and marking the subdivision lines and corners of the foregoing field notes of Township 1 N Range 36 W of the 6th P.M.

William H. Singery } Chainman
Emmet H. Sprague }
Henry C. McMaken Axeman & Mounduman
George W. Burton Flagman

We hereby certify that we assisted William L. Wells Deputy Surveyor in Subdividing Township Number one North of the Base line of Range Number Thirty Six West of the 6th Principal Meridian and that said Township has been in all respects to the best of our knowledge and belief well and faithfully Surveyed and the boundary Monuments planted according to the instructions furnished by the Surveyor General

Wm H Ging Ey Chainman
E H Sprague Chainman
H C McCmaker Axeman & Moundman
George W. Burton Flagman

Subscribed & Sworn to by the above named persons before me a Notary Public for the County of Cass in the State of Nebraska this 11th day of November A.D. 1872

D. H. Wheeler
Notary Public
Cass Co
Nebraska

I William L. Wells: deputy Surveyor do Solemnly Swear that in pursuance of a Joint contract wherein Isaac Pollard and William L. Wells are Joint contractors with E. E. Cunningham United States Surveyor General for the Dist. of Iowa and Nebraska bearing date the 28th day of June A D 1872 I have well faithfully and truly in my own proper person and in strict conformity with the instructions furnished by the Surveyor General the Surveying Manual and the laws of the United States. Surveyed all those parts or portions of Township 1. N. R. 36 W. of the 6th P.M. as are represented in the foregoing field notes as having been Surveyed under my direction. And I do further Solemnly Swear that all the corners of said Surveys have been established and perpetuated in strict accordance with the surveying Manual and printed instructions

and that the foregoing are the true and original field Notes of such Survey

William L. Wells
Deputy Surveyor

Subscribed by the said William L. Wells Deputy Surveyor and sworn to before me a Notary Public within and for the County of Cass in the State of Nebraska this 11th day of November A.D. 1872

D. N. Wheeler
Notary Public
Cass County Nebraska

Surveyor Genl's Office
Plattsmouth Nebr 6th 1872

The foregoing field Notes of the survey and subdivision of Township No. 1 North of Range No 36 West of 6th P.M in Nebraska executed by Wm L. Wells under Joint Contract wherein Isaac Pollard and Wm L. Wells are joint Contractors in the month of September 1872 having been critically examined the necessary corrections and explanations made the said field Notes and surveys thereby described are hereby approved

E. E. Cunningham
Surveyor General

Index Diagram
to
Township 2 N. R. 36 W. 6th. P. M.

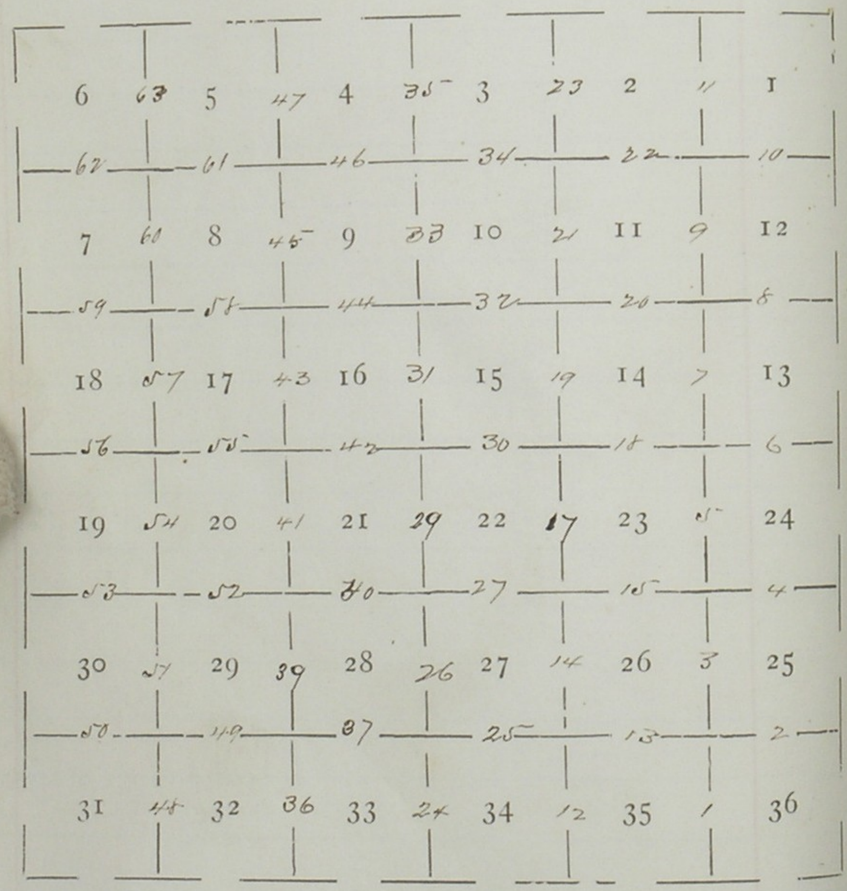

Field Notes
Of the
Subdivision lines and Meanders
Of the
Republican River in Township
No 2 North of the Base line
Of
Range No 36 West of the 6th P.M.
In
The State of Nebraska
By
William L. Wells
Deputy Surveyor

Chains	
	To determine the proper adjustment of my compass for subdividing this Township, I commence at the corner to Townships 1 and 2 N. R. 35 and 36 W. and run North on a blank line along the E. Boundary of Sec. 36
	Variation 13° 45' E.
39.94	To a point 2 links W. of ¼ Sec. Cor.
79.97	To a point 1 link W. of Sec. Cor to Sec. 25 and 36.
	To retrace this line or run parallel thereto, my compass is in proper adjustment at a variation of 13° 45' E.
	Subdivisions commenced Sept 9 187
	Completed Sept 14th 1872

Chains	
	From the corner to Sec. 1, 2, 35 and 36 on the S. Boundary of the Township I run North between Sec. 35 and 36
	Variation 13° 45' E
40.00	Drove charred stake, set post and raised mound of earth from pits as per instructions for ¼ Sec. Cor
80.00	Drove charred stake, set post and raised mound of earth from pits as per instructions for corner to Sec. 25, 26, 35 and 36
	Land rolling prairie
	Soil sandy, second rate

Township 2 North Range 36 West of 6th P.M.

Chains	
	East on a random line between Sec. 25 and 36
	Variation 13° 45' E
40.00	Set post for temperary ¼ Sec. Corner
60.00	Entre bottom, bears S.W. & N.W.
71.00	Mosquito creek, dry, bears N.
79.34	Intersect E. Boundary of Township at corner to Sec. 25 and 36, from which corner I run
	West on a true line between Sec. 25 and 36
	Variation 13° 45' E.
39.67	Drove charred stake, set post and raised mound of earth from pits as per instructions for ¼ Sec. Cor.
79.34	Corner to Sec. 25, 26, 35 and 36
	Land rolling prairie
	Soil sandy, second rate

Chains	
	North between Sec. 25 and 26
	Variation 13° 45' E.
5.00	Entre bottom bears E. & W.
10.00	Wagon trail bears E. & W.
17.00	Slough 120 links wide bears East
40.00	Drove charred stake, set post and raise mound of earth from pits as per instructions for ¼ Sec. Corner
45.80	Right bank of Republican river and drove charred stake, set post and raised mound of earth from pits as per instructions for corner to fractional Sec. 25 and 26
49.30	Left bank of Republican river and drove charred stake, set post and raised mound of earth from pits as per instructions for corner to fractional Sec. 25 and 26
80.00	Drove charred stake, set post and raised mound of earth from pits as per instructions for cor. to Sec. 23, 24, 25 and 26
	Bottom land first rate prairie
	Upland sandy, second rate

Township 2 North, Range 36 West of the 6th. Pr. Mer.

Chains	
	East on a random line between Sec. 24 and 25 Variation 13° 45' East
40.00	Set post for temporary 1/4 Sec. corner
79.17	Intersect E. Boundary of Township 28 links North of cor. to Sec. 24 & 25 from which cor. I run N. 89° 48' W. on a true line between Sec. 24 and 25 Variation 13° 45' East
39.58½	Drove charred stake, set post and raised mound of earth from pits as per instructions for 1/4 Sec. Cor.
79.17	Corner to Secs. 23, 24, 25 and 26

Land level prairie bottom
Soil first rate

Chains	
	North between Sec. 23 and 24 Variation 13° 45' E.
40.00	Drove charred stake, set post and raised mound of earth from pits as per instructions for 1/4 Sec. Cor.
45.00	Road bears E.
60.00	Leave bottom, bears E. & W.
80.00	Drove charred stake, set post and raised mound of earth from pits as per instructions for cor. to Sec. 13, 14, 23 and 24

Bottom land level prairie 1st rate
Upland rolling, second rate

Township 2 North, Range 36 West of the 6th. Pr. Mer.

Chains	
	East on a random line between Sec. 13 and 24
	Variation 13° 45' E.
40.00	Set post for temporary ¼ Sec. Cor.
79.87	Intersect E. Boundary of Township 20 links North of cor. to Sec. 13 & 24 from which cor. I run N. 89° 51' W. on a true line between Sec. 13 and 24
	Variation 13° 45' E.
39.93½	Drove charred stake, set post and raised mound of earth from pits as per instructions for ¼ Sec. Cor.
79.87	Cor. to Sec. 13, 14, 23 and 24
	Land high rolling prairie
	Soil good second rate

Chains	
	North between Sec. 13 & 14
	Var. 13° 45' E.
40.00	Drove charred stake, set post & raised mound of earth from pits as per instructions for ¼ Sec. Cor.
65.00	Ravine bears S.W.
80.00	Drove charred stake, set post and raised mound of earth from pits as per instructions for cor. to Sec. 11, 12, 13 & 14
	Surface table land, gently rolling
	Soil good second rate

Township 2 North, Range

Chains	
	East on a random line between Sec. 12 & 13
	Var. 13° 45' E.
40.00	Set post for temporary ¼ Sec. Cor.
80.14	Intersect E. Boundary of Township 32 links S. of cor to Sec. 12 & 13 from which cor. I run S. 89° 46' W. on a true line between Sec. 12 & 13
	Var. 13° 45' E.
40.07	Drove charred stake, pit post & raised mound of earth from pits as per instructions for ¼ Sec. Cor.
80.14	Cor. to Sec. 11, 12, 13 & 14
	Surface nearly level table land Soil good 2d. rate

36 West of the 6th Pr. Mer.

Chains	
	North between Sec. 11 & 12
	Var. 13° 45' E.
40.00	Drove charred stake pit post & raised mound of earth from pits as per instructions for ¼ Sec. Cor.
80.00	Drove charred stake pit post & raised mound of earth from pits as per instructions for Cor. to Sec. 1, 2, 11 & 12
	Surface nearly level table land Soil good second rate

Township 2 North, Range 36 West of the 6th P.M.

Chains	
	East on a random line between Sect. 1 & 12
	Var. 13° 45' E
40.00	Set post for temporary ¼ Sec. Cor.
⊕ 80.28	Intersect E. Boundary of Township 13 links N. of cor. to Sect. 1 & 12 from which cor. I run N. 89° 54' W. on true line between Sect. 1 & 12
	Var. 13° 45' E.
40.14	Drove charred stake, set post & raised mound of earth from pits as per instructions for ¼ Sec. Cor.
80.28	Cor. to Sect. 1, 2, 11 & 12
	Surface nearly level table land Soil good second rate
⊕ 70.00	Camp Creek 20 links wide runs S. E.

Chains	
	North on a random line between Sect. 1 & 2
	Var. 13° 45' E.
40.00	Set post for temporary ¼ Sec. Cor.
45.00	Branch of Camp Creek 20 lks. wide, runs S.E. skirted with Cottonwood and dammed by beavers
79.84	Intersect N. Boundary of Township 27 links E. of Cor. to Sect. 1 & 2 from which cor. I run South 12° E. on true line between Sect. 1 & 2
	Var. 13° 45' E
39.84	Drove charred stake, set post & raised mound of earth from pits as per instructions for ¼ Sec. Cor.
79.84	Cor. to Sect. 1, 2, 11 & 12
	Surface broken prairie Soil 2d rate

Township 2 North, Range 36 West of the 6th. Pr. Mer.

Chains	
	North between Sec. 34 & 35
	Var. 13° 45' E.
40.00	Drove charred stake, set post & raised mound of earth from pits as per instructions for ¼ Sec. Cor.
80.00	Drove charred stake, set post & raised mound of earth from pits as per instructions for cor. to Sec. 26, 27, 34 & 35.
	Land high rolling prairie Soil sandy, 2d rate

September 9th 1872

Chains	
	East on a random line between Sec. 26 & 35
	Var. 13° 45' E
40.00	Set post for temporary ¼ Sec. Cor
79.90	Intersect N. & S. line 9 links S. of Cor to Secs. 25, 26, 35 & 36, from which cor. I run
	S. 89° 56' W on true line between Sec. 26 & 35
	Var 13° 45' E
39.95	Drove charred stake set post & raised mound of earth from pits as per instructions for ¼ Sec. Cor
79.90	Cor. to Secs. 26, 27, 34 & 35
	Land high rolling prairie Soil sandy, 2d.

Township 2 North, Range 36 West of the 6th Pr. Mer.

Chains	North between Sec. 26 & 27 Var. 13° 45' E.
6.00	Enter bottom bears E. & W.
16.00	Wagon trail bears E & W.
40.00	Drove charred stake set post & raised mound of earth from pits as per instructions for ¼ Sec. Cor.
80.00	Drove charred stake set post & raised mound of earth from pits as per instructions for cor. to Sec. 22, 23, 26 & 27

Upland rolling second rate
Bottom land level first rate

Chains	East on a random line between Sec. 23 & 26 Var. 13° 45'
6.90	Right bank of Republican river and set post for temporary meander cor.
17.10	Left bank of Republican river and set post for temporary meander cor.
24.00	Indian Creek 30 links wide runs S. E.
40.00	Set post for temporary ¼ Sec. Cor.
42.00	Indian Creek 30 links wide, runs S. E
48.00	Indian Creek 30 links wide, runs S. E.
80.60	Intersect N. & S. line 12 links S. of cor. to Sec. 23, 24, 25 & 26, from which cor. I run S. 89° 55' W. on true line between Sec. 23 & 26 Var. 13° 45' E.
40.30	Drove charred stake, set post & raised mound of earth from pits as per instructions for ¼ Sec. Cor.
63.50	Left bank of Republican river and drove charred stake, set post & raised mound of earth from pits as per instructions for corner to

Township 2 North, Range

Chains	
	fractional Sec. 23 and 26
73.70	Right bank of Republican river (by chaining) and drove charred stake, set post and raised mound of earth from pits, as per instructions for cor. to fractional Sec. 23 & 26
80.60	Cor. to Sec. 22, 23, 26 & 27
	Land level prairie bottom soil first rate

36 West of the 6th. P.r. Mer.

Chains	
	North between Sec. 22 & 23 Var 13° 45' E.
2.70	Right bank of Republican river and drove charred stake set post & raised mound of earth from pits as per instructions for cor. to fractional Sec. 22 & 23
9.70	Left bank of Republican river (by chaining) and drove charred stake set post & raised mound of earth from pits as per instructions for cor. to fractional Sec. 22 & 23, and here enter young growth of Cottonwood
38.00	Leave young Cottonwood timber bears S.W.
40.00	Drove charred stake, set post & raised mound of earth from pits as per instructions for 1/4 Sec. Cor.
55.00	Road bears S.E. & S.W.
63.00	Indian Creek 25 lks. wide runs S.E.
80.00	Drove charred stake, set post and raised mound of earth from pits as per instructions for cor. to Sec. 14, 15, 22 & 23. Land level prairie bottom soil 1st rate, timber young Cottonwood.

Township 2 North, Range 36 West of the 6th. Pr. Mer

Chains	
	East on a random line between Secs. 14 & 23
	Var. 13° 45' E.
30.00	Leave bottom, bears S. E. & N. W.
40.00	Set post for temporary ¼ Sec. Cor.
60.00	Ravine bears S. 30° W.
80.22	Intersect N. & S. line 32 links S. of cor. to Secs. 13, 14, 23 & 24 from which cor. I run S. 89° 46' W. on true line between Secs. 14 & 23
	Var. 13° 45' E.
40.11	Drove charred stake set post & raised mound of earth from pits as per instructions for ¼ Sec. Cor.
80.22	Cor. to Secs. 14, 15, 22 & 23
	Bottom land level first rate Upland rolling second rate

Chains	
	North between Secs. 14 & 15
	Var. 13° 45' E.
35.00	Leave bottom, bears S. E. & N. W.
40.00	Drove charred stake, set post & raised mound of earth from pits as per instructions for ¼ Sec. Cor.
80.00	Drove charred stake, set post & raised mound of earth from pits as per instructions for Cor. to Secs. 10, 11, 14 & 15
	Bottom land level first rate Upland nearly level 2d. rate

Township 2 North, Range 36 West of the 6th. Pr. Mer.

Chains	
	East on a random line between Secs. 11 & 14
	Var. 13° 45' E.
40.00	Set post for temporary ¼ Sec. Cor.
80.00	Intersected N. & S. line 23 lks N. of cor. to Secs. 11, 12, 13 & 14 from which cor. I run
	N. 89° 50' W. on true line between Secs. 11 & 14
	Var. 13° 45' E
40.00	Drove charred stake set post & raised mound of earth from pits as per instructions for ¼ Sec. Cor.
80.00	Cor. to Secs. 10, 11, 14 & 15.
	Surface nearly level table land Soil good 2d. rate prairie

Chains	
	North between Secs. 10 & 11
	Var. 13° 45' E.
40.00	Drove charred stake set post & raised mound of earth from pits as per instructions for ¼ Sec. Cor.
80.00	Drove charred stake set post & raised mound of earth from pits as per instructions for Cor. to Secs. 2, 3, 10 & 11
	Surface nearly level table land Soil good 2d. rate prairie

Township 2 North, Range 36 West of the 6th. Pr. Mer.

Chains	
	East on a random line between Sec. 2 & 11
	Var. 13° 45' E.
40.00	Set post for temporary ¼ Sec. Cor.
80.18	Intersected N. & S. line 21 links N. of cor. to Sec. 1, 2, 11 & 12 from which cor. I run N. 89° 51' W. on true line between Sec. 2 & 11
	Var. 13° 45' E.
40.09	Drove charred stake, set post & raised mound of earth from pits as per instructions for ¼ Sec. Cor.
80.18	Cor. to Sec. 2, 3, 10 & 11
	Surface nearly level table land Soil good second rate prairie

Chains	
	North on a random line between Sec. 2 & 3
	Var. 13° 45' E.
40.00	Set post for temporary ¼ Sec. Cor.
59.00	Ravine bears N. E.
70.00	Ravine bears N. E.
79.75	Intersect N. Boundary of Township 30 lks. E. of Cor. to Sec. 2 & 3, from which cor. I run S. 13' E. on true line between Sec. 2 & 3
	Var. 13° 45' E.
39.75	Drove charred stake, set post & raised mound of earth from pits as per instructions for ¼ Sec. Corner
79.75	Cor. to Sec. 2, 3, 10 & 11
	Land rolling prairie Soil good second rate

Township 2 North, Range 36 West of 6th. Pr. Mer.

Chains	
	North between Sec. 33 & 34 Var. 13° 45' E
40.00	Drove charred stake set post & raised mound of earth from pits as per instructions for ¼ Sec. Cor.
74.00	Entire bottom, bears N. E & S. W.
80.00	Drove charred stake set post & raised mound of earth from pits as per instructions for Cor. to Sec. 27, 28, 33 & 34
	Upland rolling sandy prairie, 2d rate Bottom land level 1st rate

Chains	
	East on random line between Sec. 27 & 34 Var. 13° 45' E.
12.00	Slough bottom bears N. E & S. W.
40.00	Set post for temporary ¼ Sec. Cor.
79.78	Intersected N. & S. line 9 links N. of Cor. to Sec. 26, 27, 34 & 35, from which cor. I run N. 89° 56' W. on true line between Sec. 27 & 34 Var. 13° 45' E.
39.89	Drove charred stake, set post & raised mound of earth from pits as per instructions for ¼ Sec. Cor.
79.78	Cor. to Sec. 27, 28, 33 & 34
	Bottom land level, 1st rate Upland rolling, sandy, 2d rate

September 10th 1872

Township 2 North, Range 36 West of the 6th. Pr. Mer.

Chains	North between Sec. 27 & 28 Var. 13° 45' E.
6.00	Wagon trail bears N. E & S. W.
40.00	Drove charred stake, set post & raised mound of earth from pits as per instructions for ¼ Sec. Cor.
64.00	Right bank of Republican river and drove charred stake, set post & raised mound of earth from pits as per instructions for cor to fractional Sec. 27 & 28
68.10	Left bank of Republican river (by chain) and drove charred stake, set post & raised mound of earth from pits as per instructions for cor. to fractional Sec. 27 & 28
80.00	Drove charred stake, set post & raised mound of earth from pits as per instructions for Cor. to Sec. 21, 22, 27 & 28
	Land level prairie bottom Soil first rate

Chains	East on random line between Sec. 22 & 27 Var. 13° 45' E.
40.00	Set post for temporary ¼ Sec. Cor.
43.00	Left bank of Republican River & set post for temporary meander Cor.
54.00	Right bank of Republican river (by chain) & set post for temporary meander cor.
80.04	Intersected N. & S. line at cor. to Sec. 22, 23, 26 & 27, from which cor. I run West on true line between Sec. 22 & 27 Var. 13° 45' E.
26.04	Right bank of Republican river & drove charred stake, set post & raised mound of earth from pits as per instructions for cor. to fractional Sec. 22 & 27
37.04	Left bank of Republican river & drove charred stake, set post & raised mound of earth from pits as per instructions for cor. to fractional Sec. 22 & 27

Township 2 North, Range 36 West of the 6th. Pr. Mer.

Chains	
40.02	Drove charred stake, set post & raised mound of earth from pits as per instructions for ¼ Sec. Cor.
80.04	Cor to Sec. 21, 22, 27 & 28.
	Land level prairie bottom Soil first rate

Chains	
	North between Sec. 21 & 22 Var. 13° 45' E.
5.00	Road bears N. E & S. W.
18.00	Ravine bears S. E & leave bottom brs. N. E.
40.00	Drove charred stake, set post & raised mound of earth from pits as per instructions for ¼ Sec. Cor.
80.00	Drove charred stake, set post & raised mound of earth from pits as per instructions for Cor. to Sec. 15, 16, 21 & 22 near head of ravine, bearing N. E.
	Bottom land level 1st rate Upland rolling 2d. rate

Township 2 North, Range 36 West of the 6th. Pr. Mer.

Chains	
	East on random line between Sec. 15 & 22
	Var. 13° 45' E.
12.00	Head of ravine 2 ch. N. bears N.
19.00	Peak of rotten sandstone 10 ch. N.
33.00	Indian Creek 20 lks. wide runs S.E. & here enters bottom, bears S.E.
40.00	Set post for temporary ¼ Sec. Cor.
80.46	Intersected N. & S. line 50 lks. S. of Cor. to Sec. 14, 15, 22 & 23 from which cor. I run
	S. 89° 39' W. on true line between Sec. 15 & 22
	Var. 13° 45' E
40.23	Drove charred stake, set post & raised mound of earth from pits as per instructions for ¼ Sec. Cor.
80.46	Cor. to Sec. 15, 16, 21 & 22
	Upland hilly 2d rate prairie Creek bottom level, 1st rate

Chains	
	North between Sec. 15 & 16
	Var. 13° 45' E.
40.00	Drove charred stake, set post & raised mound of earth from pits as per instructions for ¼ Sec. Cor. and here enter bottom, bears E. & W.
50.00	Indian Creek 20 lks. wide runs S.E.
74.00	Leave bottom, bears S.E. & N.W.
80.00	Drove charred stake, set post & raised mound of earth from pits as per instructions for Cor. to Sec. 9, 10, 15 & 16.
	Upland hilly, second rate Bottom land level, 1st rate

Township 2 North, Range 36 West of the 6th. Pr. Mer

Chains	
	East on random line between Sec.s 10 & 15
	Var. 13° 45' E.
25.00	Ravine bears South
40.00	Set post for temporary ¼ Sec. Cor.
79.60	Intersect N. & S. line 30 links N. of cor. to Sec.s 10, 11, 14 & 15 from which cor I run
	N. 89° 47' W. on true line between Sec.s 10 & 15
	Var. 13° 45' E.
39.80	Drove charred stake, set post & raised mound of earth from pits. as per instructions for ¼ Sec. Cor.
79.60	Cor to Sec.s 9, 10, 15 & 16
	Land rolling prairie Soil 2d. rate

Chains	
	North between Sec.s 9 & 10
	Var. 13° 45' E.
40.00	Drove charred stake, set post & raised mound of earth from pits as per instructions for ¼ Sec. Cor.
66.00	Ravine bears S. W.
80.00	Drove charred stake set post & raised mound of earth from pits as per instructions for cor. to Sec.s 3, 4, 9 & 10
	Land rolling prairie Soil good 2d. rate

Township 2 North, Range 36 West of the 6th. Pr. Mer.

Chains	
	East on random line between Secs. 3 & 10
	Var. 13° 45' E.
40.00	Set post for temporary ¼ Sec. Cor.
80.34	Intersected N. & S. line 25 lks. S. of cor. to Secs. 2, 3, 10 & 11 from which cor. S. run
	S. 89° 49' W on true line between Secs. 3 & 10
	Var. 13° 45' E.
40.17	Drove charred stake set post & raised mound of earth from pits as per instructions for ¼ Sec. cor.
80.34	Cor. to Secs. 3, 4, 9 & 10
	Land nearly level prairie
	Soil good 2d. rate

Chains	
	North on random line between Secs. 3 & 4
	Var. 13° 45' E.
40.00	Set post for temporary ¼ Sec. Cor.
79.70	Intersect N. Boundary of Township 28 lks. E. of cor to Secs. 3 & 4 from which cor. I run
	S. 12' E. on true line between Secs. 3 & 4
	Var. 13° 45' E.
39.70	Drove charred stake, set post & raised mound of earth from pits as per instructions for ¼ Sec. Cor.
79.70	Cor. to Secs. 3, 4, 9 & 10
	Surface nearly level table land
	Soil good 2d. rate

Township 2 North, Range 36 West of the 6th. Pr. Mer.

Chains	North between Secs. 32 & 33
	Var. 13° 45' E.
20.00	Enter bottom, bears N. E. & S. W.
35.00	Wagon trail bears N. E & S. W.
40.00	Drove charred stake, set post & raised mound of earth from pits as per instructions for ¼ Sec. Cor.
56.20	Right bank of Republican river & drove charred stake, set post & raised mound of earth from pits as per instructions for cor to fractional Secs. 32 & 33
67.50	Left bank of Republican river (by chain) & drove charred stake, set post & raised mound of earth from pits as per instructions for cor to fractional Secs. 32 & 33
80.00	Drove charred stake, set post & raised mound of earth from pits as per instructions, for Cor. to Secs. 28, 29, 32 & 33.
	Upland rolling, sandy, 2d. rate
	Bottom land level 1st rate

Chains	East on random line between Secs. 28 & 33
	Var. 13° 45' E.
18.70	Left bank of Republican river and set post for temporary meander Cor.
24.70	Right bank of Republican river (by chain) & set post for temporary meander cor.
40.00	Set post for temporary ¼ Sec. Cor.
79.90	Intersected N. & S. line 14 lks. S. of cor. to Secs. 27, 28, 33 & 34 from which cor. I run
	S. 89° 54' W. on true line between Secs. 28 & 33
	Var. 13° 45' E.
39.95	Drove charred stake, set post & raised mound of earth from pits as per instructions for ¼ Sec. Cor.
55.20	Right bank of Republican river & drove charred stake, set post & raised mound of earth from pits, as per instructions for cor. to fractional Secs. 28 & 33
61.20	Left bank of Republican river (by

Township 2 North, Range 35 West of the 6th. Pr. Mer.

Chains	
	chaining) & drove charred stake set post & raised mound of earth from pits as per instructions for cor. to fractional Sec. 28 & 33
79.90	Cor. to Sec. 28, 29, 32 & 33
	Land level prairie bottom Soil 1st rate.
	Sept 11th 1872

Chains	
	North between Sec. 28 & 29 Var. 13° 45' E.
40.00	Drove charred stake, set post & raised mound of earth from pits as per instructions for ¼ Sec. Cor.
63.00	Road bears N. E. & S. W.
75.00	Leave bottom bears N. E. & S. W.
80.00	Drove charred stake, set post & raised mound of earth from pits as per instructions for cor. to Sec. 20, 21, 28 & 29
	Bottom land level, 1st rate Upland rolling, 2d rate

Township 2 North, Range 36 West of the 6th. Pr. Mer.

Chains	
	East on random line between Sect. 21 & 28
	Var. 13° 45' E.
10.00	Enter bottom bears N. E. & S. W.
23.00	Drain bears S. E.
40.00	Set post for temporary ¼ Sec. Cor.
67.00	Road bears N. E. & S. W.
79.80	Intersected N. & S. line 14 lks. S. of cor to Sect. 21, 22, 27 & 28 from which cor. I run S. 89° 54' W. on true line between Sect. 21 & 28
	Var. 13° 45' E.
39.90	Drove charred stake set post & raised mound of earth from pits as per instructions for ¼ Sec. Cor.
79.80	Cor. to Sect. 20, 21, 28 & 29
	Upland rolling, 2d rate
	Bottom land level, 1st rate

Chains	
	North between Sect. 20 & 21
	Var. 13° 45' E.
40.00	Drove charred stake set post & raised mound of earth from pits as per instructions for ¼ Sec. Cor.
80.00	Drove charred stake set post & raised mound of earth from pits as per instructions for cor. to Sect. 16, 17, 20 & 21
	Land broken prairie
	Soil 2d rate

Township 2 North, Range 36 West of the 6th Pr. Mer

Chains.	East on random line between Sec. 16 & 21
	Var. 13° 45' E.
21.00	Ravine bears N.
40.00	Set post for temporary ¼ Sec. Cor.
53.00	Ravine bears N.
79.60	Intersected N. & S. line 12 lks N. of cor. to Sec. 15, 16, 21 & 22 from which cor. I. run N. 89° 55' W. on true line between Sec. 16 & 21
	Var. 13° 45' E
39.80	Drove charred stake set post & raised mound of earth from pits as per instructions for ¼ Sec. Cor.
79.60	Cor. to Sec. 16, 17, 20 & 21
	Land broken prairie
	Soil 2d rate.

Chains	North between Sec. 16 & 17
	Var. 13° 45' E
24.00	Indian Creek 20 lks. wide runs S. E.
40.00	Drove charred stake set post and raised mound of earth from pits as per instructions for ¼ Sec. Cor.
80.00	Drove charred stake, set post and raised mound of earth from pits as per instructions for cor. to Sec. 8, 9, 16 & 17
	Land rolling prairie
	Soil second rate

Township 2 North, of base line.

Chains	East on random line between Sec. 9 & 16 Var. 13° 45' E.
33.00	Enter bottom, bears S. E.
40.00	Set post for temporary ¼ Sec. Cor.
47.00	Dry branch bears S. E.
58.00	Dry branch, bears S. skirted with some timber in Sec. 9
70.00	Leave bottom, bears S. E.
80.30	Intersected N. & S. line 42 lks S. of cor. to Sec. 9, 10, 15 & 16 from which cor. I run S. 89° 42' W. on true line between Sec. 9 & 16 Var. 13° 45' E.
40.15	Drove charred stake set post & raised mound of earth from pits as per instruction for ¼ Sec. Cor.
80.30	Cor. to Sec. 8, 9, 16 & 17

Upland broken, 2d rate prairie
Bottom land level, 1st rate

Range 36 West of the 6th. Pr. Mer.

Chains	North between Sec. 8 & 9 Var. 13° 45' E.
40.00	Drove charred stake, set post & raised mound of earth from pits as per instructions for ¼ Sec. Cor.
45.00	Enter bottom bears S. 80° E.
54.00	Dry branch bears East
62.00	Dry branch ⊕ bears S. E. & leave bottom
80.00	Drove charred stake set post & raised mound of earth from pits as per instructions for cor. to Sec. 4, 5, 8 & 9.

Land broken on each side of the bottom which is level, 1st rate
Upland 2d rate prairie
⊕ The last dry branch is skirted with timber.

Township 2 North, Range 36 West of the 6th. Pr. Mer.

Chains	East on random line between Sec.s 4 & 9
	Var. 13° 45' E.
40.00	Set post for temporary ¼ Sec. Cor.
51.00	Ravine bears South
79.62	Intersected N. & S. line 14 lks. N. of cor. to Sec.s 3, 4, 9 & 10; from which cor. I run
	N. 89° 54' W. on true line between Sec.s 4 & 9
	V. 13° 45' E.
39.81	Drove charred stake set post & raised mound of earth from pits as per instructions for ¼ Sec. Cor.
79.62	Cor. to Sec.s 4, 5, 8 & 9
	Land broken prairie
	Soil second rate

Chains	North on random line between Sec.s 4 & 5
	Var. 13° 45' E.
40.00	Set post for temporary ¼ Sec. Cor.
79.82	Intersect N. Boundary 28 lks. E. of cor. to Sec.s 4 & 5 from which cor. I run
	S. 12' E. on true line between Sec.s 4 & 5
	Var. 13° 45' E.
39.82	Drove charred stake set post & raised mound of earth from pits as per instructions for ¼ Sec. Cor.
79.82	Cor. to Sec.s 4, 5, 8 & 9
	Land rolling prairie
	Soil good 2d. rate

Township 2 North, Range 36 West of the 6th. Pr. Mer.

Chains	
	North between Sec. 31 & 32
	Var 13° 45' E.
15.80	Right bank of Republican river & drove charred stake, set post & raised mound of earth from pits as per instructions for cor. to fractional Sec. 31 & 32
25.30	Left bank of Republican river (by chain) & drove charred stake, set post & raised mound of earth from pits as per instructions for cor to fractional Sec. 31 & 32
40.00	Drove charred stake, set post & raised mound of earth from pits as per instructions for ¼ Sec. Cor.
80.00	Drove charred stake, set post & raised mound of earth from pits as per instructions for cor. to Sec. 29, 30, 31 & 32
	Land level prairie bottom Soil 1st rate

Chains	
	East on random line between Sec. 29 & 32
	Var. 13° 45' E.
40.00	Set post for temporary ¼ Sec. Cor.
80.27	Intersect N. & S. line 12 links S. of cor. to Sec. 28, 29, 32 & 32 from which cor. S. 89° 55' W. on true line between Sec. 29 & 32
	Var. 13° 45' E.
40.13½	Drove charred stake, set post & raised mound of earth from pits, as per instructions for ¼ Sec. Cor.
80.27	Cor to Sec. 29, 30, 31 & 32
	Land level prairie bottom Soil 1st rate

Township 2 North, Range 36 West of the 6th. Pr. Mer.

Chains	
	West on random line between Secs. 30 & 31
	Var. 13° 45' E.
8.00	Road bears N. E & S. W.
40.00	Set post for temporary ¼ Sec. Cor.
78.00	Drain bears S. E
79.40	Intersected W. Boundary of Township at cor. to Secs. 30 & 31 from which cor. I run
	East on true line between Secs. 30 & 31
	Var. 13° 45' E.
39.40	Drove charred stake, set post & raised mound of earth from pits as per instructions for ¼ Sec. Cor.
79.40	Cor. to Secs. 29, 30, 31 & 32
	Land level prairie bottom
	Soil 1st rate

Chains	
	North between Secs. 29 & 30
	Var. 13° 45' E.
6.00	Road bears N. E & S. W.
28.00	Leave bottom, bears N. E & S. W.
40.00	Drove charred stake set post & raised mound of earth from pits as per instructions for ¼ Sec. Cor
80.00	Drove charred stake, set post & raised mound of earth from pits as per instructions for cor. to Secs. 19, 20, 29 & 30
	Bottom land level 1st rate prairie
	Upland broken, 2d rate

Sept 12th 1872

Township 2 North, Range 36 West of the 6th. P.r. Mer.

chains	East on random line between Sec. 20 & 29
	Var. 13° 45' E.
40.00	Set post for temporary ¼ Sec. Cor.
42.00	Ravine bears S. E.
80.54	Intersected N. & S. line 23 lks. S. of cor. to Sec. 20, 21, 28 & 29 from which cor. 8 rm
	S. 89° 50' W. on true line between Sec. 20 & 29
	Var. 13° 45' E.
40.27	Drove charred stake set post and raised mound of earth from pits as per instructions for ¼ Sec. Cor.
80.54	Cor. to Sec. 19, 20, 29 & 30

Land broken prairie
Soil second rate

chains	West on random line between Sec. 19 & 30
	Var 13° 45' E
1.00	Ravine bears N. E
40.00	Set post for temporary ¼ Sec. Cor.
44.00	Ravine bears S. E. skirted with cottonwd.
80.26	Intersected W Boundary of Township 32 lks. N. of cor. to Sec. 19 & 30 from which cor. 8 rm
	N. 89° 46' E on true line between Sec. 19 & 30
	Var. 13° 45' E.
40.26	Drove charred stake set post & raised mound of earth from pits as per instructions for ¼ Sec. Cor.
80.26	Cor. to Sec. 19, 20, 29 & 30

Land broken prairie
Soil 2d. rate

Township 2 North, Range 36 West of the 6th. Pr. Mer.

Chains	North between Sec. 19 & 20 Var. 13° 45' E.
1.00	Ravine bears N.E.
30.00	Ravine bears S.E
40.00	Drove charred stake, set post and raised mound of earth from pits as per instructions for ¼ Sec. Cor.
	1.50 E. of short ravine bearing South
80.00	Drove charred stake, set post & raised mound of earth from pits as per instructions for Cor. to Sec. 17, 18, 19 & 20

Land broken prairie
Soil 2d. rate

Chains	East on random line between Sec. 17 & 20 Var. 13° 45' E.
40.00	Set post for temporary ¼ Sec. Cor.
80.34	Intersected N. & S. line 30 lks. N. of cor. to Sec. 16, 17, 20 & 21, from which I run N. 89° 47' W. on true line between Sec. 17 & 20 Var. 13° 45' E
40.17	Drove charred stake set post & raised mound of earth from pits as per instructions for ¼ Sec. Cor.
80.34	Cor. to Sec. 17, 18, 19 & 20

Land rolling prairie
Soil 2d. rate

Township 2 North, Range 36 West of the 6th Pr. Mer.

Chains	
	West on random line between Sec. 18 & 19
	Var. 13° 45' E.
40.00	Set post for temporary ¼ Sec. Cor
80.92	Intersected W. Boundary of Township 21 lks. N. of cor. to Sec. 18 & 19 from which cor. I run N. 89° 51' E on true line between Sec. 18 & 19
	Var. 13° 45' E.
40.92	Drove charred stake, set post & raised mound of earth, from pits as per instructions for ¼ Sec. Cor.
80.92	Cor. to Sec. 17, 18, 19 & 20
	Land high rolling prairie Soil 2d. rate

Chains	
	North between Sec. 17 & 18
	Var. 13° 45' E.
40.00	Drove charred stake, set post & raised mound of earth, from pits as per instructions for ¼ Sec. Cor.
55.00	Indian Creek 15 lks. wide runs S. E.
80.00	Drove charred stake, set post & raised mound of earth from pits as per instructions for cor. to Sec. 7, 8, 17 & 18
	Land rolling prairie Soil good 2d rate

Township 2 North, Range 36 West of the 6th Pr. Mer.

Chains	
	East on random line between Sec. 8 & 17
	Var. 13° 45' E.
40.00	Set post for temporary ¼ Sec. Cor.
80.08	Intersected N. & S. line 9 lks. N. of cor. to Sec. 8, 9, 16 & 17 from which cor. I run N. 89° 46' W. on true line between Sec. 8 & 17
	Var. 13° 45' E.
40.04	Drove charred stake, set post & raised mound of earth from pits as per instructions for ¼ Sec. Cor.
80.08	Cor. to Sec. 7, 8, 17 & 18
	Land high rolling prairie Soil 2d. rate

Chains	
	West on random line between Sec. 7 & 18
	Var. 13° 45' E.
40.00	Set post for temporary ¼ Sec. Cor.
81.10	Intersected W. Boundary of Township 30 lks N. of cor to Sec. 7 & 18 from which cor. I run N. 89° 47' E. on true line between Sec. 7 & 18
	Var. 13° 45' E.
41.10	Drove charred stake, set post & raised mound of earth from pits as per instructions for ¼ Sec. Cor.
81.10	Cor. to Sec. 7, 8, 17 & 18
	Land rolling prairie Soil 2d. rate

Township 2 North, Range 36 West of the 6th. Pr. Mer.

Chains	North between Sec. 7 & 8 Var. 13° 45' E.
40.00	Drove charred stake set post & raised mound of earth from pits as per instructions for ¼ Sec. Cor.
80.00	Drove charred stake, set post & raised mound of earth from pits as per instructions for cor. to Sec. 5, 6, 7 & 8
	Land high, rolling prairie Soil 2d rate

Chains	East on random line between Sec. 5 & 8 Var. 13° 45' E.
9.00	Dry branch bears S.E.
40.00	Set temporary ¼ Sec. Cor. post
71.00	Dry branch, bears S.E. skirted with cottonwd.
79.82	Intersected N. & S. line 14 lks. S. of cor. to Sec. 4, 5, 8 & 9 from which cor. S rem
	S. 89° 54' W. on true line between Sec. 5 & 8 Var. 13° 45' E.
39.91	Drove charred stake set post & raised mound of earth from pits as per instructions for ¼ Sec. Cor.
79.82	Cor. to Sec. 5, 6, 7 & 8.
	Land broken prairie Soil 2d rate

Township 2 North, Range 36 West of the 6th Pr. Mer.

Chains	
	West on random line between Sect. 6 & 7
	Var. 13° 45' E.
40.00	Set post for temporary ¼ Sec. Cor.
81.64	Intersected W. Boundary of Township 32 lks. N. of cor. to Sec. 6 & 7 from which cor. I run N. 89° 46' E on true line between Sect. 6 & 7
	Var. 13° 45' E.
41.64	Drove charred stake set post & raised mound of earth from pits as per instructions for ¼ Sec. Cor.
81.64	Cor. to Sect. 5, 6, 7 & 8

Land rolling prairie
Soil 2d rate

Chains	
	North on random line between Sect. 5 & 6
	Var. 13° 45' E.
20.00	Dry branch bears S. E.
40.00	Set post for temporary ¼ Sec. Cor.
80.40	Intersected N. Boundary of Township 33 lks. E. of cor. to Sect. 5 & 6 from which cor. I run S. 14' E. on true line between Sect. 5 & 6
	Var. 13° 45' E.
40.40	Drove charred stake set post & raised mound of earth from pits as per instructions for ¼ Sec Cor.
80.40	Cor. to Sect. 5, 6, 7 & 8.

Land broken prairie
Soil 2d rate

Sept 13th 1872

Township 2 North, Range 36 West of the 6th P. M.

Meanders of Republican River.
From meander corner on S. Boundary of Township and right bank of river, between Sec. 6 & 31 thence down stream in Sec. 31

Courses	Chains	
N. 20½ E.	10.10	
N. 39 E.	4.70	
N. 57½ E.	6.00	To meander cor. between Sec. 31 & 32, thence in Sec. 32
N. 46½ E.	23.00	
N. 45½ E.	11.60	
N. 76½ E.	21.50	
N. 63½ E.	14.60	
N. 77½ E.	22.30	To meander cor. between Sec. 32 & 33, thence in Sec 33
N. 53½ E.	19.20	
N. 50 E.	7.30	
N. 30 E.	8.30	To meander cor. between Sec. 28 & 33, thence in Sec. 28
N. 46 E.	17.50	Opposite small willow island
N. 22¼ E.	13.40	
N. 32 E.	8.40	
N. 39¼ E.	29.30	

Courses	Chains	
N. 55½ E.	13.90	
N. 65 E.	4.40	To meander cor. between Sec. 27 & 28 thence in Sec 27.
N. 52¾ E.	39.40	
N. 69 E.	13.00	
N. 27½ E.	6.80	To meander cor. between Sec 22 & 27, thence in Sec. 22
N. 41½ E.	1.90	
N. 69½ E.	9.00	
N. 79¾ E.	6.20	
S. 75½ E.	10.80	To meander cor. between Sec. 22 & 23, thence in Sec 23
S. 69 E.	7.50	To meander cor. between Sec. 23 & 26, thence in Sec. 26
S. 43 E.	13.30	
S. 70½ E.	10.10	
S. 54 E.	16.30	
S. 69 E.	28.30	
S. 77½ E.	12.20	
N. 62½ E.	4.10	To meander cor. between Sec. 25 & 26, thence in Sec. 25
N. 82 E.	13.40	
N. 52½ E.	22.20	

Township 2 North, Range 36 West of the 6th. Pr. Mer.

Courses	Chains	
N. 70° E.	15.20	
S. 70½ E.	13.70	
S. 32 E.	9.80	
S. 59½ E.	4.00	
S. 5 E.	7.50	
S. 46 E.	18.50	To meandr cor. on E. Boundary
10		of Township, between Sec. 25 & 30.
		From meandr cor. on left bank
		& E. Boundary of Township, between Sec.
		25 & 30, up stream in Sec. 25
11		
N. 42½ W.	29.40	
N. 72½ W.	16.10	
N. 82 W.	3.90	
S. 63 W.	46.80	To meandr cor. between Sec.
12		25 & 26.
		thence in Sec 26
N. 75½ W.	15.30	
N. 71 W.	29.30	At 5.00 break from the N. W.
N. 49 W.	8.00	
N. 30½ W.	18.60	To meandr cor. between Sec.
13		23 & 26, thence in Sec. 23
N. 61 W.	19.70	To meandr cor. between Sec.
14		22 & 23, thence in Sec. 22

Courses	Chains	
N. 68½ W.	15.80	
S. 55½ W.	20.00	
S. 62½ W.	7.50	To meandr cor. between Sec.
15		22 & 27, thence in Sec. 27
S. 61½ W.	5.00	
S. 75½ W.	29.60	
S. 80½ W.	10.10	To meandr cor. between Sec.
16		27 & 28, thence in Sec 28
S. 55 W.	25.40	
S. 80½ W.	7.20	Opposite small Willow island
S. 63 W.	8.30	
S. 21½ W.	16.20	
S. 22½ W.	14.00	
S. 19½ W.	7.90	
S. 62½ W.	5.90	
S. 33½ W.	9.40	
S. 43½ W.	3.60	To meandr corner between Sec.
17		28 & 33, thence in Sec. 33
S. 44¼ W.	13.60	
S. 70 W.	5.80	
S. 81 W.	4.20	To meandr cor. between Sec.
18		32 & 33, thence in Sec. 32
S. 75 W.	12.30	

Township 2 North, Range 36 West of the 6th. Pr. Mer.

Courses	Chains	
S. 65° W.	13.00	
S. 73¼ W.	27.90	
S. 61° W.	19.90	
S. 40° W.	20.00	To meander cor. between Secs.
19		31 & 32, thence in Sec 31
S. 55° W.	20.00	
S. 30° W.	4.60	
S. 63½ W.	7.90	
S. 48½ W.	9.60	To meander cor. between Secs.
20		6 & 31 on S. Boundary of Township.
		From meander cor. on S. Boundary of Township, between Secs. 6 & 31 on left bank of Republican river 55.20 W. of cor to Secs. 31 & 32, up stream
21		in Sec. 31 again
N. 66° W.	17.40	
S. 89° W.	7.70	To meander cor. between Secs.
22		31 & 36, on W. Boundary of Township.

The land along this river in this Township is first rate prairie bottom with a soil of sandy loam. The banks are 3 feet high; bed wide and sandy, current moderate; water

never entirely clear; islands of no value for soil or growth.

The bottoms appear to be free from inundation, but timber is scarce.

Sept 14th 1872

Township 2 North, Range 36 West of the 6th. P.M.

General Description

The surface of this Township is rolling or broken in some places, in others it consists of table lands and rich bottoms, the soil in the latter being somewhat sandy.

Irrigation will not be much needed, by means of wells and wind-mills except between the streams and on the uplands, where the depth to water is probably not very great

The soil is rich and will produce all crops usually raised in this State, the beginning of the growing season being favorable to the farmer.

Indian Creek has some bottom land and its tributaries are skirted with Cottonwood

There are good locations here, for dairy-men.

The timber noted in Sec. 22 & 23 is small.

Note
For Affidavits See end of book

A list of the names of the individuals who assisted in running measuring and marking the subdivision lines and corners of the foregoing field notes of Township 4 N Range 34 W of the 6th P.M.

William H. Singery } Chainmen
Emmet H. Sprague }
Henry C. McMaken Axeman & Moundman
George W. Burton Flagman

We hereby certify that we assisted William L. Wells Deputy Surveyor in Subdividing Township Number Two North of the base line of Range Number Thirty Six West of the 6th Principal Meridian and that said Township has been in all respects to the best of our knowledge and belief well and faithfully Surveyed and the boundary Monuments planted according to the instructions furnished by the Surveyor General

Wm H Ginger Chainman
E. H. Sprague Chainman
H. C. McCracken Axeman & Moundman
George W. Burton Flagman

Subscribed & Sworn to by the above named persons before me a Notary Public for the County of Cass in the State of Nebraska this 11th day of November A.D. 1872

D. H. Wheeler
Notary Public
Cass Co
Nebraska

I William L. Wells Deputy Surveyor do Solemnly swear that in pursuance of a Joint contract wherein Isaac Pollard and William L. Wells are Joint contractors with E. E. Cunningham United States Surveyor General for the Dist. of Iowa and Nebraska bearing date the 28th day of June A.D. 1872. I have well faithfully and truly in my own proper person and in strict conformity with the instructions furnished by the Surveyor General the Surveying Manual and the laws of the United States. Surveyed all those parts or portions of Township 2 N. R 36 W. of the 6th P.M. as are represented in the foregoing field Notes as having been Surveyed under my direction; and I do further Solemnly Swear that all the corners of said Surveys have been Established and perpetuated in strict accordance with the Surveying manual and printed instructions and that the foregoing

are the true and original field notes of said Survey

William L. Wells
Deputy Surveyor.

Subscribed by the said William L. Wells. Deputy Surveyor. and sworn to before me a notary Public within and for the County of Cass in the State of Nebraska this 11th day of November A.D. 1872

D. N. Wheeler
Notary Public
Cass County Nebraska

Surveyor Generals Office
Plattsmouth March 6th 1873

The foregoing field notes of the Survey and subdivision of Township No 2. North of Range No 36 West of the 6th Principal Meridian executed by William L. Wells. Deputy Surveyor under Joint contract No 60 dated June 28th 1872 wherein Isaac Pollard and William L. Wells are joint contractors in the month of September 1872. having been critically examined. the necessary corections and explanations made the said field notes and the surveys they describe are hereby approved

E. E. Cunningham
Surveyor General

Index Diagram
Of
Township 3 N. Range 36 W. 6th P.M.

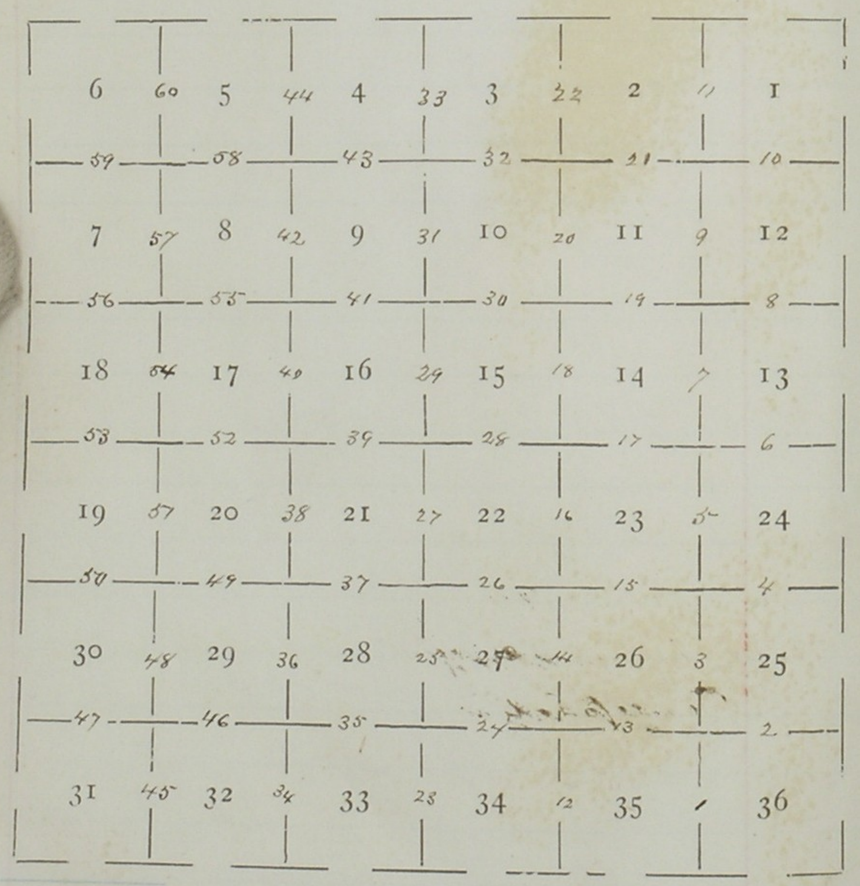

Field Notes
Of the
Subdivision lines in Township
No 3 North of the Base line of
Range No 36 West of the 6th P.M.
in the State of Nebraska

By
William L. Wells
Deputy Surveyor,

Survey
Commenced Sept 14th 1872
Completed Sept 19th 1872

To determine the proper adjustment of my compass for subdividing this Township:

I commenced at the corner to Townships 2 and 3 N Ranges 35 and 36 West of the 6th P.M., and run North on a blank line along the east boundary of Section 36

Var: 13°50' E

Chains	
40.06	To a point 5 links West of the ¼ Section corner:
80.12	To a point 12 links West of the corner to Sections 25 and 36

To retrace this line or run parallel thereto my compass must be adjusted to a variation of 13°45' E

Subdivision commenced September 14 A.D. 1872

Chains	
	From the corner to Sections 35 and 36 On the South boundary of the Township I run North between Secs. 35 and 36
	Var: 13°45' E
15.00	Ravine bears E.
30.00	Ravine bears S.E.
40.00	Drove charred stake set post and raised mound of earth from pits as per instructions for a ¼ Sec cor:
50.00	Deep ravine bears S.E.
59.00	Short Ravine bears S.E.
80.00	Drove a charred stake set post and raised mound of earth from pits as per instructions for the corner to Sections 25, 26, 35 and 36

Land broken: Soil 2nd rate

Township 3 North Range 36 W. of the 6th P. M.

Chains	
	East on a random line between Sections 25 and 36 Var: 13°45' E
22.00	Deep ravine bears South East
27.00	Ravine bears S.W.
40.00	Set a post for temporary 1/4 Sec: Cor:
45.00	Short Ravine bears N.E.
80.28	Intersected the East boundary of the Township 8 links North of the Corner to Sections 25 and 36
	From which corner I run N 89°57' W on a true line
	Between Sections 25 and 36 Var 13°45' E
40.14	Drove a charred stake set post and raised mound of earth from pits as per instructions for a 1/4 Sec: Cor:
80.28	the corner to Sections 25. 26. 35 & 36
	Land broken soil 2nd rate
	Timber in Sec 36. Cottonwood

Chains	
	North between Sections 25 and 26 Var: 13°45' E.
36.00	Short Ravine bears E
40.00	Drove charred stake set post and raised mound of earth from pits as per instructions for a 1/4 Sec Cor.
80.00	Drove a charred stake set post and raised mound of earth from pits as per instructions for the corner to Sections; 23, 24, 25 and 26
	Land Broken: soil 2nd rate

Township 3 North Range 36

Chains	
	East on a random line between Sections 24 and 25 — Var: 13° 45' E
1.00	Deep Ravine bears S.E.
30.00	Ravine bears S. comes from S.W.
40.00	Set a post for a temporary ¼ Sec. Cor.
80.34	Intersected the E boundary of the Township at the Corner to Sections 24 and 25 — From which corner I run West on a true line Bet. Secs. 24 & 25. Var: 13° 45' E
40.17	Drove a charred stake set post and raised Mound of earth from pits as per instructions for a ¼ Section corner:
80.34	The corner to Sections 23, 24, 25 and 26

Land broken: Soil 2nd rate

W. of the 6th Pr. Mer.

Chains	
	North between Secs. 23 and 24 Var: 13° 45' E
5.00	Ravine bears S.E. comes from S.W.
40.00	Drove a charred stake set a post and raised mound of earth from pits as per instructions for a ¼ Sec. Cor:
58.00	Ravine bears S.E.
80.00	Drove a charred stake set post and raised Mound of earth from pits as per instructions for the corner to Sections 13, 14, 23 and 24

Land broken: Soil 2nd rate

Township 3 North Range 36 West of the 6th Pr Mer:

Chains	
	East on a random line between Sections 13 and 24 Var: 13°45' E
28.00	Ravine bears S. E.
40.00	Set a post for temporary 1/4 Sec Cor:
80.46	Intersected the East boundary of the Township 38 links North of the corner to Sections 13 and 24 From which corner I run N 89°44' W. on true line Between Sections 13 and 24 Var: 13°45' E
40.23	Drove a charred stake set post and raised mound of earth from pits as per instructions for a 1/4 Section corner:
80.46	The corner to Sections 13, 14, 23, and 24
	Land broken: soil 2nd rate

Chains	
	North between Secs 13 and 24 Var: 13°45' E
40.00	Drove a charred stake set post and raised mound of earth from pits as per instructions for a 1/4 Section corner
54.00	Short Ravine bears S. W.
80.00	Drove a charred stake set a post and raised mound of earth from pits as per instructions for the corner to Sections 11, 12, 13 and 14
	Land broken Soil 2nd rate

Township 3. N. Range 36 W. of the 6th P. M.

Chains	East on a random line between sections 12 and 13 Var: 13° 45' E
23.00	Ravine bears S.E.
40.00	Set a post for temporary 1/4 Sec Cor.
48.00	Ravine bears S.E.
80.68	Intersected the E. Boundary of the Township 12 links North of the corner to Sections 12 & 13 From which corner Drum At 89° 55' W. on a true line Between Sections 12 and 13 Var: 13° 45' E
40.34	Drove a charred stake set post and raised mound of earth from pits as per instructions for a 1/4 Section corner
80.68	The corner to Sections 11. 12. 13 and 14

Land broken; Soil 2nd rate

Chains	North between Secs. 11 and 12 Var: 13° 45' E
19.00	Ravine bears S.E.
40.00	Drove a charred stake set post and raised mound of earth from pits as per instructions for a 1/4 Section cor.
49.00	Ravine bears S.E.
80.00	Drove a charred stake set post and raised mound of earth from pits as per instructions for the corner to Sections 1. 2. 11 and 12

Land broken; Soil 2nd rate

Township 3 North Range 36 West Of the 6th P. Mer.

Chains	East on a random line between Secs. 1 and 12. Var 13°45' E
40.00	Set a post for temporary 1/4 Sec Cor:
63.00	Ravine bears S.E.
73.00	Ravine bears South.
80.84	Intersected the east boundary of the Township 40 links South of the corner to Sections 1 and 12
	From which corner I run S 89°45' W. on true line between Sections 1 and 12 Var: 13°45' E
40.42	Drove a charred stake set post and raised mound of earth from pits as per instructions for a 1/4 section corner:
80.84	The corner to Sections 1. 2. 11 and 12.
	Land rolling: Soil 2nd rate

Chains	North on a random line between Sections: 1 and 2 Var: 13°45' E
40.00	Set a post for a temporary 1/4 section corner:
48.00	Ravine bears East
61.00	Ravine bears S E
79.86	Intersected the north boundary of the Township 30 links East of the corner to Sections 1 and 2.
	From which corner I run S 13' E on a true line between Sections 1 & 2 Var: 13°45
39.86	Drove a charred stake set post and raised of earth from pits as per instruction for a 1/4 Sec Cor:
79.86	The corner to Secs. 1. 2. 11 and 12
	Land broken: Soil 2nd rate

Township 3. North Range 36 West

Chains	
	North between Sec: 34 and 35 Var 13°45' E
27.00	Shot Ravine bears N.E.
32.00	Ravine bears East
34.50	Camp creek bears S.E. Water 10 lks wide 6 inches deep with high banks and some timber along creek mostly cottonwood
40.00	Drove a charred stake set post and raised mound of earth from pits as per instructions for a 1/4 Sec cor.
80.00	Drove a charred stake set post and raised mound of earth from pits as per instructions for the corner to sections 26. 27. 34 and 35
	Land broken Soil 2nd rate

Of the 6th Pr Mer

Chains	
	East on a random line between Secs. 26 and 35 Var: 13°45' E
40.00	Set a post for temporary 1/4 sec. cor:
58.00	Ravine bears S.E.
79.52	Intersected the N and S line 28 links North of the corner to sections 25. 26. 35 and 36
	From which corner I run N 89°48' West on a true line Between Sections 26 and 35 Var: 13°45' E
39.76	Drove a charred stake set post and raised mound of earth from pits as per instructions for a 1/4 Sec. cor:
79.52	The corner to Sections 26. 27. 34 and 35
	Land rolling: Soil 2d rate
	Sept 14th 1872

Township 3 North Range 36 W Of the 6th Pr: Mer:

Chains	North between Secs. 26 and 27 Var: 13°45' E
40.00	Drove a charred stake set post and raised mound of earth from pits as per instructions for a ¼ Sec. corner:
80.00	Drove a charred stake set post and raised mound of earth from pits as per instructions for the cor: to Sections 22. 23. 26 and 27
	Land rolling: soil 2nd rate

Chains	East on a random line between Sections 23 and 26 Var: 13°45' E.
40.00	Set a post for a temporary ¼ Sec: cor:
53.00	Ravine bears S.E.
79.28	Intersected the A.M.S. line 20 links South of the corner to Sections 23. 24. 25. and 26. From which corner I run S. 89°51' W. on a true line between Secs. 23 and 26 Var: 13°45' E
39.64	Drove a charred stake set a post and raised mound of earth from pits as per instructions for a ¼ Sec: Cor:
79.28	The corner to Sections 22. 23. 26 and 27
	Land Broken: Soil 2nd rate

Township 3. North Range 36 W. of the 6th Pr. Mer.

Chains	North between Sections 22 & 23 Var: 13°45' E
40.00	Drove a charred stake set post and raised mound of earth from pits: as per instructions for a ¼ Section corner:
65.00	Ravine bears S.E.
80.00	Drove a charred stake set post and raised mound of earth from pits as per instructions for the corner to sections 14. 15. 22. & 23.

Land broken: Soil 2nd rate

Chains	East on a random line between Secs. 14 & 23. Var: 13°45' E
7.00	Short ravine bears S.E.
40.00	Set a post for temporary ¼ Sec Corner:
48.00	Ravine bears South
79.80	Intersected the N. & S. line at the Corner to Sections 13. 14. 23 & 24 From which corner I run West on a true line Between Sections 14 & 23 Var: 13°45' E
39.90	Drove a charred stake set post and raised mound of earth from pits as per instructions for a ¼ Section Cor.
79.80	The corner to Sections 14. 15. 22 & 23

Land rolling: Soil 2nd rate

Township 3 North Range 36 West Of the 6th P. Mer:

Chains	North between Sections 14 & 15 Var: 13° 45' E
40.00	Drove a charred stake set post and raised mound of earth from pits as per instructions for a 1/4 Sec cor:
80.00	Drove a charred stake set post and raised mound of earth from pits as per instructions for the corner to Sections 10, 11, 14 and 15
	Land rolling: Soil 2nd rate

Chains	East on a random line Between Sections 11 and 14 Var: 13° 45' E
40.00	Set a post for temporary 1/4 Sec. Cor:
42.00	Ravine bears S. E.
65.00	Ravine bears South
80.18	Intersected the N. and S. line 38 links S. of the corner to Sections 11, 12, 13 and 14
	From which corner I run S 89° 44' W on a true line Between Sections 11 and 14 Var: 13° 45' E
40.09	Drove a charred stake set post and raised mound of earth from pits as per instructions for a 1/4 Sec. Cor:
80.18	The corner to Sections 10, 11, 14 and 15
	Land broken: Soil 2nd rate

Township 3. North Range 36 West Of the 6th P. Mer.

Chains	North between Secs. 10 and 11 Var: 13° 45' E
40.00	Drove charred stake set post and raised mound of earth from pits as per instructions for a ¼ Sec. cor:
55.00	Ravine bears S.E.
80.00	Drove a charred stake set post and raised mound of earth from pits as per instructions for the corner to Sections 2. 3. 10 and 11

Land rolling: Soil 2nd rate

Chains	East on a random line between Sections 2 and 11 Var: 13° 45' E
40.00	Set a post for temporary ¼ Sec. Cor.
48.00	Ravine bears S.E.
79.80	Intersected the N and S line 26 links South of the corners Sections 1. 2. 11. and 12 From which corner Drive S. 89° 49' W. on a true line Between Sec 2 and 11 Var: 13° 45' E
39.90	Drove a charred stake set post and raised mound of earth from pits as per instructions for a ¼ Sec. Cor:
79.80	The corner to Sections 2. 3. 10 and 11

Land rolling: Soil 2nd rate

Township 3 North Range 36 West of the 6th P. Mer.

Chains	North on a random line between Sections 2 and 3 Var: 13° 45' E
40.00	Set a post for a temporary 1/4 Section Corner:
80.~~00~~ 45	Intersected the North boundary of the Township 35 links E of the corner to Sections 2 and 3
	From which corner Drew S 13° East on a true line Between Sections 2 and 3 Var: 13° 45' E
40.45	Drove a charred stake set post and raised Mound of earth from pits as per instructions for a 1/4 sec cor:
80.~~00~~ 45	the Corner to Sections 2. 3. 10 and 11
	Land rolling Soil 2nd rate

Chains	North between Sections 33 and 34 Var: 13° 45' E
40.00	Drove a charred stake set post and raised Mound of earth from pits as per instructions for a 1/4 Section cor:
80.00	Set a Sand stone 18 x 12 x 4 for the corner: to Sections 27. 28. 33. and 34
	Land rolling: Soil 2nd rate

Township 3 North Range 36 West of the 6th P. Mer.

Chains	East on a random line between Sections 27 and 34 Var: 13°45' E
7.00	Short Ravine bears N E
26.00	Short Ravine bears North
40.00	Set post for temporary 1/4 Sec: cor:
62.30	Camp creek bears S.E. water 5 links wide with some large cottonwood timber along creek very scattering
80.46	Intersected the N. and S line 35 links South of the corner to Sections 26. 27 34 and 35
	From which corner I run S 89°45' W on a true line between Sections 27 and 34 Var: 13°45' E
40.~~18~~ 23	Set a Sandstone 13 x 10 x 8 for a 1/4 Section corner:
80.46	The corner to Sections 27. 28. 33 and 34
	Land broken: Soil 2nd rate

Chains	North between Sections 27 and 28 Var: 13°45' E
28.00	Short Ravine bears N E
40.00	Drove a charred stake set post and raised mound of earth from pits as per instructions for a 1/4 Sec: cor:
43.10	Camp creek bears E and then N E Water 12 links wide with some scattering Cottonwood timber along banks
55.00	Ravine bears S.W.
60.00	Same ravine bears S E and comes from the North
72.00	Leave ravine comes from N E
80.00	Drove a charred stake set post and raised mound of earth from pits as per instructions for the corner to Sections 21. 22. 27 and 28
	Land broken: Soil 2nd rate

Township 3 North Range 36 West Of the 6th P. M.

Chains	
	East on a random line between Sections 22 and 27 Var: 13° 45' E
8.00	Ravine bears S.W.
28.00	Ravine bears South
40.00	Set a post for temporary 1/4 Section corner:
80.48	Intersected the N. & S. line 15 links South of the corner to Sections 22, 23, 26 and 27 From which corner I run S. 89° 54' W. on a true line between Sections 22 and 27 Var: 13° 45' E
40.24	Drove a charred stake set post and raised mound of earth from pits as per instructions for a 1/4 Sec. cor:
80.48	The corner to Sections 21, 22, 27 and 28

Land broken: Soil 2nd rate

Sept. 16th 1872

Chains	
	North between Sections 21 and 22 Var: 13° 45' E
40.00	Drove a charred stake set post and raised mound of earth from pits as per instructions for a 1/4 Section cor:
80.00	Drove a charred stake set post and raised mound of earth from pits as per instructions for the corner to Sections 15, 16, 21 and 22

Land rolling: Soil 2nd rate

Township 3 North Range 36 West Of the 6th Pr. Mer:

Chains	East on a random line between Sections 15 and 22 Var: 13°45' E
40.00	Set a post for temporary 1/4 Section Corner:
60.00	Ravine bears S.E.
70.00	Ravine bears South
79.96	Intersected the N. and S. line 20 links North of the corner: To Sections 14. 15. 22 and 23 From which Cor I run N 89°51' W on a true line Between Sections 15 and 22 Var: 13°45' E
39.98	Drove a charred stake set post and raised Mound of Earth from pits as per instructions for a 1/4 Section Corner:
79.96	The corner to Sections 15. 16. 21. and 22

Land rolling: Soil 2nd rate

Chains	North between Sections 15 and 16 Var: 13°45' E
40.00	Drove a charred stake set post and raised mound of Earth from pits as per instructions for a 1/4 Section Cor:
80.00	Drove a charred stake set post and raised mound of Earth from pits as per instructions for the corner to Sections 9. 10. 15 and 16

Land rolling, Soil 2nd rate

Township 3 North Range 36 West Of the 6th Pr. Mer:

Chains	East on a random line between Sections 10 and 15 Var: 13°45' E
40.00	Set a post for temporary ¼ Section corner.
62.00	Ravine bears South
79.76	Intersected the N. and S. line 22 links North of the corner to Sections 10. 11. 14 and 15 From which corner I run N 89° 51' West on the line Between Sections 10 and 15 Var: 13°45' E
39.88	Drove a charred stake set post and raised mound of earth from pits as per instructions for a ¼ Sec: cor:
79.76	The corner to Sections 9. 10. 15 and 16

Land rolling: Soil 2nd rate

Chains	North between Sections 9 and 10 Var: 13°45' E
40.00	Drove a charred stake set post and raised mound of earth from pits as per instructions for a ¼ Section Corner
42.00	Ravine bears S.W.
80.00	Drove a charred stake set post and raised mound of earth from pits as per instructions for the corner to Sections 3. 4. 9 and 10

Land rolling Soil good 2nd rate

Township 3 North Range 36 West Of the 6th Pr. Mer.

Chains	East on a random line between Sections 3 and 10 Var: 13°45' E
40.00	Set a post for temporary ¼ Section corner
53.00	Ravine bears S.E.
79.64	Intersected the N and S. line 21 links North of the Corner to Sections 2. 3. 10 and 11 From which corner Drum N. 89°51' W. on a true line Between Sec 3 and 10 Var. 13°45' E
39.82	Drove a charred stake set post and raised mound of earth from pits as per instructions for a ¼ Section corner:
79.64	The corner to Sections 3. 4. 9 and 10

Land rolling soil but 2nd rate good for Grazing

Chains	North on a random line Between Sections 3 and 4 Var 13°45' E
40.00	Set a post for temporary ¼ Section corner.
80.85	Intersected the N Boundary of the Township 24 links West of the corner to Sections 3. 4. ~~2. 3. 10~~ From which cor Drum S 10° W On a true line Between Secs 3 and 4 Va: 13°45' E
40.85	Drove a charred set post and raised mound of earth from pits as per instructions for a ¼ Section corner
80.85	The corner to Sections 3. 4. 9 and 10

Land gently rolling Soil 2nd rate

Township 3 North Range 36 West of the 6th Pr: Mer:

Chains	North between Sections 32 and 33 Var: 13°45' E
40.00	Drove a charred stake set post and raised mound of earth from pits as per instructions for a 1/4 Section corner which stands on top of divide
80.00	Drove a charred stake set post and raised mound of earth from pits as per instructions for the Corner to Sections 28, 29, 32 and 33
	Land rolling: Soil 2nd rate

Chains	East on a random line between Sections 28 and 33 Var: 13°45' E
8.00	Ravine bears N.E.
40.00	Set post for temporary 1/4 Sec: cor:
72.00	Ravine bears North
80.14	Intersected the N and S line 15 links South of the corner to Sections 27, 28, 33 and 34
	From which corner I run S. 89°54' W. on true line Between Secs: 28 and 33 Var: 13°45' E
140.07	Drove a charred stake set post and raised mound of earth from pits as per instructions for a 1/4 Section corner:
80.14	The corner to Sections 28, 29, 32 and 33
	Land broken Soil 2nd rate

Township 3. North Range 36

Chains	North between Sections 28 & 29. Var: 13°45' E
21.00	Ravine bears N.E.
36.00	Ravine bears N.E.
40.00	Drove a charred stake set post and raised mound of earth from pits as per instructions for a 1/4 Sec: cor:
71.00	Ravine bears East
77.00	Ravine bears S.E.
80.00	Drove a charred stake set post and raised mound of earth from pits as per instructions for the corner to sections 20. 21. 28. & 29
	Land broken. Soil 2nd rate

West Of the 6th P. Mer.

Chains	East on a random line Between Sections 21 & 28 Var: 13°45' E
40.00	Set a post for temporary 1/4 Section corner:
46.00	Camp Creek bears S. comes from N.W. water 10 links wide 8 inches deep some scattering cottonwood timber along creek:
53.00	Ravine bears S.W.
79.74	Intersected the 1st & S line 42 links South of the corner to Sections 21. 22. 27 & 28
	From which corner I run S. 89°42' W on a true line Between Sections 21 & 28 Var: 13°45' E
39.87	Drove a charred stake set post and raised Mound of earth from pits as per instructions for a 1/4 Sec: Cor:
79.74	The corner to Sections 20. 21. 28 & 29
	Land Broken Soil 2nd rate

Township 3 North Range 36 West of the 6th P. Mer.

Chains	North between Sections 20 and 21 Va: 13° 45' E
40.00	Drove a charred stake set post and raised mound of earth from pits as per instruction for a 1/4 Section
73.72	Camp Creek bears S.E. water 5 links wide 6 inches deep with some scattering Cottonwood timber along banks:
80.00	Set a sand stone 12 x 10 x 9 for the corner to Sections 16, 17, 20 & 21 From which a cottonwood 29 in dia bears N 72½ W 3.60 lks dist A cottonwood 36 in dia bears S. 50° E 3.35 lks Dist.

Land broken soil 2nd rate

Chains	East on a random line between Sections: 16 and 21 Var: 13° 45' E.
25.80	Branch of camp creek (Dry) with some scattering timber south of line
40.00	Set post for temporary 1/4 Sec. Cor:
80.08	Intersected the N & S line 19 links South of the corner to Sections 15, 16, 21 and 22 From which corner run S. 89° 52' W. on a true line Between Sections 16 and 21 Var: 13° 45' E
40.04	Set a Sand stone 12 x 10 x 7 for a 1/4 Sec. Cor:
80.08	The corner to Secs. 16, 17, 20 & 21

Land broken: soil 2nd rate

Sept 17th 1872

Township 3 North Range 36 West Of the 6th Pr: Mer:

Chains	North between Sections 16 and 17 Va 13°45' E
40.00	Set a Sand stone 14×10×6 for a 1/4 Sec: cor:
80.00	Set a Sand stone 12×10×8 for the corner to Sections 8.9. 16 + 17
	Land rolling: Soil 2nd rate

Chains	East on a random line between Sections 9 and 16 Va 13°45' E
26.00	Ravine bears S.E.
28.00	Ravine bears S.W.
40.00	Set a post for temporary 1/4 Sec: cor.
57.00	Ravine bears S.W.
80.12	Intersected the N and S line 30 links North of the corner: to Sections 9.10. 15 and 16 From which corner I run N 89°47' W. on true line between Sections 9 and 16 Var: 13°45' E
40.06	Drove a charred stake set post and raised mound of earth from pits as per instructions for a 1/4 Sec cor:
80.12	The cor to Sec 8.9. 16 and 17
	Land high and Rolling Prairie Soil 2nd rate

Township 3 North Range 36 West Of the 6th P. Mer.

Chains	
	N between Secs. 8 and 9
	Var 13°45' E
40.00	Set a Sand Stone
	14 X 8 X 6 for a 1/4 Sec. cor.
80.00	Set a Sand Stone
	14 X 12 X 8 for the cor:
	to Sections
	4. 5. 8 and 9
	Land rolling Soil 2nd rate

Chains	
	East on a random line
	Between Secs. 4 and 9
	Var: 13°45' E
4.00	Ravine bears South
20.00	Ravine bears South
40.00	Set a post for temporary 1/4
	Section corner:
44.00	Ravine bears S.W.
80.42	Intersected the 1st W. S. line 33 links
	North of the Corner to Sections
	3. 4. 9 and 10
	From which corner I run
	N. 89°46' W. on a true line
	Between Secs. 4 and 9
	Va: 13°45' E
40.21	Drove a charred Stake ~~set~~ post
	and raised mound of earth
	from pits as per instructions
	for a 1/4 Sections corner:
80.42	the corner to Sections
	4. 5. 8 and 9
	Land rolling Soil 2nd rate

Township 3 North Range 36 West Of the 6th Pr. Mer.

Chain	
	North on a random line between Sections 4 and 5 Var: 13°45' E
40.00	Set a post for a temporary 1/4 Section corner:
80.46	Intersected the North boundary of the Township 40 links East of the corner to Sections 4 and 5
	From which corner I run S. 17' E on a true line between Sections 4 and 5 Var: 13°45' E
40.46	Drove a charred stake set post and raised mound of earth from pits as per instructions for a 1/4 Sec: cor:
80.46	the corner to Sections 4.5.8 and 9
	Land rolling: Soil Second rate

copied Mch 17 1897.

Chains	
	North between Secs. 31 and 32 Var: 13°45' E
40.00	Drove a charred stake set post and raised mound of earth from pits as per instructions for a 1/4 Sec cor:
77.00	Ravine bears S.E.
80.00	Drove a charred stake set post and raised mound of earth from pits as per instructions for the corner to Sections 29, 30, 31 and 32
	Land rolling: Soil Second rate

Township 3 North Range 36 West Of the 6th P. Mer:

Chains	East on a random line between Sections 29 and 32 Var 13°45' E
10.00	Ravine bears South
40.00	Set a post for temporary 1/4 sec cor:
79.98	Intersected the N. & S. line 28 links north of the corner to Sections 28. 29. 32 and 33 From which cor I run N 89°48' W. on true line Bet Section 29 and 32 Var: 13° 45' E
39.99	Drove a charred stake set post and raised mound of earth from pits as per instructions for a 1/4 sec cor:
79.98	The cor to secs. 29. 30. 31 and 32

Land rolling: Soil 2nd rate

Chain	West on a random line between Secs. 30 and 31 Var 13°45' E
4.00	Ravine bears S.E.
40.00	Set a post for temporary 1/4 sec. cor:
81.64	Intersected the West boundary of the Township 30 links South of the corner to Sections 30 and 31 From which corner I run S 89°47' E. on true line
L	Between Sections 30 and 31 Var: 13°45' E
41.64	Drove a charred stake set post and raised mound of earth from pits as per instructions for a 1/4 Section corner
81.64	The corner to Sections 29. 30. 31 and 32

Land rolling: Soil 2nd rate

Township 3. North Range 36 West Of the 6th P. Mer

Chains	
	North Between Sections 29 and 30
	Var: 13°45' E
40.00	Drove a charred stake set post and raised Mound of earth from pits as per instructions for a 1/4 Section corner
80.00	Drove a charred stake set post and raised Mound of earth from pits as per instructions for the corner to Sections
	19. 20. 29 and 30
	Land rolling soil 2nd rate

Chains	
	East on a random line between
	Sections 20 and 29
	Var: 13°45' E
12.00	Ravine bears N.E.
40.00	Set post for temporary 1/4
	Section Corner
55.00	Enter Ravine bears E.
63.00	Leave Ravine bears S.E.
79.68	Intersected the N. and S. line 27
	links North of the corner to Sections
	20. 21. 28 and 29
	From which corner I run
	N 89°48' W. on a true line
	Between Sections 20 and 29
	Va: 13°45' E
39.84	Drove a charred stake set post and
	raised Mound of earth from pits
	as per instructions for a 1/4 Sec. Cor:
79.68	The corner to Secs. 19. 20. 29 & 30
	Land Broken soil 2nd rate

Township 3 North Range 36 West Of the 6th P. M.

Chains	
	West on a random line between sections 19 and 30 Var: 13°45' E
40.00	Set a post for temporary 1/4 Sec: cor:
70.00	Ravine bears S.E.
81.20	Intersected the West boundary of the Township 20 links South of the Corner to Sections 19 and 30
	From which corner I run S 89°51' E on true line Between Sec 19 and 30 Var: 13°45' E
41.20	Drove a charred Stake set post and raised Mound of earth from pits as per instructions for a 1/4 Section corner:
81.20	The corner to Sections 19.20.29 and 30
	Land rolling Soil 2nd rate
	Sept 18th 1872

Chains	
	North between Secs 19 and 20 Var: 13°45' E
20.00	Ravine bears East
30.00	Ravine bears S.E.
40.00	Drove a charred Stake set post and raised Mound of earth from pits as per instructions for a 1/4 Sec: cor:
50.00	Ravine bears S.E.
80.00	Drove a charred Stake set post and raised Mound of earth from pits as per instructions for the Corner to Sections 17, 18, 19 and 20
	Land broken: Soil 2nd rate

Township 3 North Range 36 West Of the 6th P. M.

Chains	
	East on a random line Between Secs. 17 and 20 Var: 13°45' E
12.00	Ravine bears N.E.
40.00	Set a post for temporary 1/4 Sec. Cor:
68.50	Camp Creek bears S.E. Water 5 links wide 4 inches deep with some scattering Cottonwood timber along bank
80.46	Intersected the 1/4 and S. line 8 links South of the corner to Sections 16, 17, 20 and 21 From which cor: I run S. 89°57' W. on a true line between Sections 17 and 20 Va. 13°45' East
40.23	Drove a charred stake set post and raised mound of earth from pits as per instructions for a 1/4 Sec cor:
80.46	The cor to Sections 17, 18, 19 & 20

Land broken: Soil 2nd rate

Chains	
	West on a random line between Sections 18 and 19 Var: 13°45' E
34.00	Ravine bears N.E.
40.00	Set a post for a temporary 1/4 Section Corner:
80.50 ~~79.50~~	Intersected the West boundary of the Township 38 links South of the Corner to Sections 18 and 19 From which corner I run S 89°44' E on a true line between Sections 18 & 19 Va: 13°45' E
40.50 ~~39.50~~	Drove a charred stake set post and raised mound of earth from pits as per instructions for a 1/4 Sec: cor:
80.50 ~~79.50~~	The corner to Sections 17, 18, 19 and 20

Land broken Soil 2nd rate

Township 3 North Range 36 West Of the 6th Pr. Mer.

Chains	North on a true line between Sections 17 and 18 Var: 13°45' E
20.00	Ravine bears N.E.
32.00	Ravine bears East.
40.00	Drove a charred stake set post and raised mound of earth from pits as per instructions for a 1/4 Section corner:
52.00	Deep Ravine bears S.E.
71.00	Camp creek (Dry) bears SE
80.00	Drove a charred stake set post and raised mound of earth from pits as per instructions for the corner to Sections 7. 8. 17 and 18

Land broken: Soil 2nd rate

Chains	East on a random line between Sections 8 and 17 Var: 13°45' E
21.00	Ravine bears South comes from N.W.
40.00	Set a post for a temporary 1/4 Sec Cor:
60.00	Deep Ravine bears South
80.58	Intersected the 7 and 8 line 50 links North of the corner to Sections 8. 9. 16 and 17

From which corner I run N 89° ~~58~~ 39' W on a true line Between Sections 8 and 17 Va 13°45' E

Chains	
40.29	Drove a charred stake set post and raised mound of earth from pits as per instructions for a 1/4 Section corner:
80.58	The corner to Sections 7. 8. 17 and 18

Land broken Soil 2nd rate

Township 3 North Range 36 West Of the 6th P. M.

Chains	
	West on a random line between Sections 7 & 18 Va: 13° 45' E
12.00	Camp Creek (Dry) bears S.E.
40.00	Set a post for temporary 1/4 Section corner:
63.00	Ravine bears S.E.
79.90	Intersected the West boundary of the township 48 links South of the corner to Secs. 7 & 18
	From which corner I run S 89° 39' E on a true line Between Sections 7 & 18 Va 13° 45' E
39.90	Drove a charred stake set post and raised mound of earth from pits as per instructions for a 1/4 Sec. cor:
79.90	The cor to Sections 7. 8. 17 & 18
	Land broken. Soil 2nd rate

Chains	
	North between Sections 7 & 8 Va: 13° 45' E
21.00	Ravine bears S.E.
40.00	Drove a charred stake set post and raised mound of earth from pits as per instructions for a 1/4 Section corner:
80.00	Drove a charred stake set post and raised mound of Earth from pits as per instructions for the corner to Sections 5. 6. 7 & 8
	Land broken. Soil 2nd rate

Township 3 North Range 36

Chains	
	East on a random line between Sections 5 and 8
	Var: 13°45' E
40.00	Set a post for temporary 1/4 Sec: Cor.
45.00	Ravine bears S.E.
61.00	Ravine bears South
80.56	Intersected the N and S line 26 links south of the cor. to Secs. 4.5.8 and 9
	From which corner I run S 89°49' W. on a true line between Sections 5 and 8
	Var: 13°45' E
40.28	Drove a charred stake set post and raised mound of earth from pits as per instructions for a 1/4 Sec: cor:
80.56	The corner to Secs. 5.6.7 and 8
	Land broken: Soil 2nd rate

West Of the 6th Prin: Mer:

Chains	
	West on a random line between Secs. 6 and 7
	Var: 13°45' E
40.00	Set a post for temporary 1/4 Section corner:
77.00	Ravine bears S.W.
78.08	Intersected the West boundary of the Township 38 links South of the corner to Sections 6 and 7
	From which corner I run S 89°44' E on true line Between Secs 6 & 7
	Var: 13°45' E
38.08	Drove a charred stake set post and raised mound of earth from pits as per instructions for a 1/4 Section cor:
78.08	The corner to Sections 5.6.7 and 8.
	Land rolling: Soil 2nd rate

Township 3. N. Range 36

Chains	
	North on a random line Between Sections 5 and 6 Vars 13° 45' E
40.00	Set a post for temporary 1/4 Section corner:
42.00	Enter Ravine bears S.E comes from North.
55.00	Leave Ravine comes from N.E.
80.54	Intersected the North boundary of the Township 40 links West of the corner to Sections 5 and 6
	From which corner I run S 17' W on a true line between Sections 5 and 6 Var: 15° 45' E
40.54	Drove a charred stake set post and raised mound of earth from pits as per instructions for a 1/4 Section corner:
80.54	The corner to Sections 5. 6. 7 and 8
	Land rolling Soil 2nd rate
	Sept 19th 1872

West Of the 6th Pr Meridian

Chains	General Description
	The land in this Township is about the same throughout. of 2d quality the soil is from 6 to 8 inches deep: underlaid with clay there are a great many large Ravines coming from north to South There is a creek in this Township runs a South Easterly direction through the centre of the Township there is considerable of good Cottonwood timber along the banks of the creek, some of which is good logs for lumber This creek affords an Abundance of stock water through out the year. There is quite a large quarry of sand stone in Ravine in sections 21 and 16 The land in this Township is better adapted to stock growing than to Farming as the land is high and broken Irrigation would be almost Impossible Except by Artesian wells Except along creek

A list of the names of the individuals who assisted in running measuring and marking the subdivision lines and corners of the foregoing field notes of Township 3 N. Range 36 W of the 6th P. M.

William H. Singery } chainmen
Emmet H. Sprague }
Henry C. McMaken axeman & Moundman
George W. Burton Flagman

We hereby certify that we assisted William L. Wells Deputy Surveyor in Subdividing Township Number three North of the Base line of Range Number thirty six West of the 6th Principal Merid and that said Township has been in all respects to the best of our knowledge and belief well and faithfully Surveyed and the boundary Monuments planted according to the instructions furnished by the Surveyor General

Wm H Girey Esq Chainman
E H Sprague Chainman
A C McMaken Hemant & Moundman
George W. Benton Flagman

Subscribed & Sworn to by the above named persons before me a Notary Public for the County of Cass in the State of Nebraska this 11th day of November A.D. 1872

D. H. Wheeler
Notary Public
Cass Co Nebraska

I William L. Wells deputy Surveyor do Solemnly Swear that in pursuance of a Joint contract wherein Isaac Pollard and William L. Wells are Joint contractors with E. E. Cunningham United States Surveyor General for the Dist of Iowa & Nebraska bearing date the 28th day of June A.D. 1872 I have well faithfully and truly in my own proper person and in strict conformity with the instructions furnished by the Surveyor General the Surveying Manual and the laws of the United States. Surveyed all those parts or portions of Township 3. N. R. 36. W. of the 6th P.M. as are represented in the foregoing field notes as having been Surveyed under my direction: And I do further Solemnly swear that all the corners of said Surveys have been established and perpetuated in strict accordance with the Surveying Manual and printed instructions and that the foregoing are the true and original

Field notes of such Survey
William L. Wells
Deputy Surveyor

Subscribed by the said William L. Wells deputy Surveyor and Sworn to before me a Notary Public within and for the County of Cass in the State of Nebraska this 11th day of November A.D. 1872

D. N. Wheeler
Notary Public
Cass County Nebraska

Surveyor Generals Office
Plattsmouth Mch 6th 1873

The foregoing field notes of the survey and subdivision of Township No 25 North of the Base line of Range 36 West of the 6th P. M. in the state of Nebraska Executed by William L. Wells Deputy surveyor under Grant Contract No 60 dated June 25th 1872 wherein William L. Wells and Isaac Pollard are Joint Contractors in the month of June 1872 having been critically Examined the necessary corrections and explanations made the said Field notes and the surveys thy describe are hereby approved

E. E. Cunningham
Surveyor General

Dilley

Index Diagram
of
Town 4 N. R 36 W.



Field Notes of the
Subdivision lines in
Township No 4 North of the
Base line of Range No 36
West of the 6th P.M.
In the
State of Nebraska
By
William L. Wells
Deputy Surveyor

Survey commenced Sept 20th 1872
Completed Sept 25th 1872

To determine the proper adjustment of my compass for subdividing this this Township I commenced at the corner to Townships 3 and 4 North Ranges 35 and 36 West of the 6th P.M. and ran on a blank line north along the east boundary of Section 36

Variation 13° 45' East

39.40 To a Point 8 links East of the quarter section corner

79.80 To a point 12 links East of the corner to sections 35 and 36

To retrace this line or run Parallel thereto my compass must be adjusted to a Variation of 13° 50 East

Subdivisions Commenced September 20th 1872 and Completed Sept 25th 1872

From the corner to Sections 35 and 36 on the east boundary of the Township I Run

North on A true line between Sections 35 and 36.

Variation 13° 50 E.

16.00 Short Range bears North West

40.00 Drove a Chained stake set Post and Raised a mound of Earth from pits as per Instructions for a 1/4 section corner

43.00 Short Range bears South West

58.00 Short Range bears South West

80.00 Drove a Chained stake set Post and Raised a mound of Earth from pits as per Instructions for a corner to Sections 25 26 35 and 36.

Land level Prairie Soil 1st Rate

Township No 11 North Range No 3 West of the 6th Pr Mer

Chains	
	East on a random line Between Sections 25 & 36 Variation 13° 50' E.
40.00	Set Post for a temporary 1/4 sec corner
80.12	Intersect the East boundary of the Township 7 links south of the corner to sections 25 & 36 From which corner I chain S 89° 57' West on a true line. Between Sections 25 and 36. Variation 13° 50' East
40.06	Drove a charred stake set Post and raised a mound of Earth from pits as per Instructions for a 1/4 sec cor
80.12	The corner to sections 25 26 35 and 36.

Land level Prairie Soil 1st Rate

Chains	
	North between Sections 25 & 26 Variation 13° 50' E.
40.00	Drove a charred stake set a Post Raised a mound of Earth from Pits as per Instructions for a 1/4 sections corner
80.00	Drove a Charred stake set Post Raised a mound of Earth from Pits as per Instructions for a corner to sections 23 24 25 & 26.

Land level Prairie Soil 1st Rate

Township No 4 North

Chains	
	East on a random line Between Sections 24 and 25 Variation 13° 5' East
40.00	Set Post for temporary 1/4 sec cor
79.90	Intersect the East boundary of The Township 21 links North of the corner to sections 24 and 25 From which corner A Bear N 89° 51' West on a true line Between Sections 24 and 25 Variation 13° 5' E.
39.95	Drove a chained stake set Post Raised a mound of Earth from Pits as per Instructions for a 1/4 section corner
79.90	The corner to Sections 23 24 25 and 26.

Level Prairie
Soil 1st Rate

Range No 36 Westofthe 6th P.M.

Chains	
	North between Between sections 23 and 24, Variation 13° 45' E.
40.00	Drove a chained stake set Post and raised a mound of Earth from Pits as per Instructions for a 1/4 section corner
80.00	Drove a chained stake set Post Raised a mound of Earth from Pits as per Instructions for a corner to sections 13 14 23 and 24

Level Prairie
Soil 1st Rate

Township No 4 North

Chains	
	East on a random line Between Sections 13 and 24 Variation 13° 50' E.
40,00	Set Post for temporary 1/4 sec cor
7980	Intersect the East boundary of the Township at the corner To sections 13 and 24 From which cor I. Run
	West on a true line between Sections 13 and 24 Variation 13° 50 E.
3990	Drove a charred stake set a Post Raised a mound of Earth from pit as per Instructions for a 1/4 sec corner
7980	The corner to Sections 13 14 23 and 24

Land level Prairie
Soil 1st Rate

Range No 36 West of the 6th P.M.

Chains	
	North Between Sections 13 and 14 Variation 13° 50' E
40,00	Drove a charred stake set Post Raised mound of Earth from Pits as per Instructions for a 1/4 sec corner
80,00	Drove a charred stake set Post and Raised mound of earth from pits as per Instructions for a corner to Sections 11.12 13 and 14

Land Level Prairie
Soil 1st Rate

Township No 4 North

Chains	
	East on a random line Between Sections 12 and 13. Variation 13° 5′ 0″ E.
40.00	Set Post for temporary 1/4 sec cor
79.70	Intersect the East boundary of the Township 14 links north of the corner to sections 12 and 13. from which corner I run N 89° 54′ West on a true line Between Sections 12 and 13. Variation 13° 5′ 0″ East
39.85	Drove a charred stake set Post raised mound of Earth from Pits as per instructions for a 1/4 section corner
79.70	The corner to sections 11 12 13 and 14

Land Level Prairie

Soil 1st Rate

Range No 36. West 6th P.M.

Chains	
	North between Sections 11 & 12 Variation 13° 5′ 0″ East
40.00	Drove a charred stake set a Post raised a mound of Earth from Pits as per Instructions for a 1/4 Section corner
80.00	Drove a charred stake set a Post raised a mound of Earth from Pits as per Instructions for a corner to Sections 1 2 11 and 12

Land Level Prairie

Soil 1st Rate

Township No 4 North

Chains	
	East on a Random line Between Sections 1 and 12 Variation 13° 50' E
4000	Set Post for temporary 1/4 sec cor
7960	Intersect the East boundary of the Township 9 links South of the corner to Sections 1 and 12 From which corner I Run S 89° 56' West on a true line Between Sections 1 and 12 Variation 13° 50' E.
3980	Drove a charred stake set Post Raised a mound of Earth from Pits as per Instructions for a 1/4 sec cor
7960	The corner to Sections 1 2 11 and 12.

Land Level Prairie

Soil 1st Rate

Range No 36 West of the 6th P.M.

Chains	
	North on true line Between Sections 1 and 2 Variation 13° 50' E.
4000	Drove a charred stake set Post and Raised a mound of Earth as per Instructions for a 1/4 section corner
7996	Intersect the 1st Standard Parallel North 82 links East of the cor to Sections 31 and 36 Town 5 N. Rs. 35 & 36 W at which Point Drove a charred stake set Post and Raised a mound of Earth from pits as per Instructions for a closing corner to Sections 1 and 2.

Land Level Prairie

Soil 1st Rate

Township No 4 North

Chains	
	North between sections 34 and 35
	Variation 13° 50' E.
40,00	Drove a charred stake set
	Post and Raised a mound of
	Earth from pits as per Instructions
	for a 1/4 section corner
80,00	Drove a charred stake set
	Post Raised mound of Earth
	from Pits as per Instructions
	for a corner to sections 26
	27 34 and 35

Land level Prairie

Soil 1st Rate

Sept 20th 1872

Range No 36 West of the 6th P.M.

Chains	
	East on a random line
	Between Sections 26 and 35
	Variation 13° 50' E.
23,00	Large Ravine bears South East
40,00	Set Post for temporary 1/4 sec corner
7982	Intersect the North and south
	Line 21 links North of the corner
	to sections 25 26 35 and 36 from
	Which corner I Run
	N 89° 51' West on a true line
	Between sections 26 and 35
	Variation 13° 50' East
3991	Drove a charred stake set Post
	and raised a mound of earth from
	Pits as per Instructions for a
	1/4 section corner
7982	The corner to Sections 26 27
	34 and 35

Land Level Prairie

Soil 1st Rate

Township No 4 North

Chains	North between Sections 26 and 27 Variation 13° 50' E.
40.00	Drove a chained stake set Post and Raised a mound of Earth from Pits as per Instructions for a 1/4 Sec corner
80.00	Drove a chained stake set Post Raised a mound of Earth from Pits as per Instructions for a corner to Sections 22 23 26 and 27

Loma high Level Transit

Surl 1st Rate

Range No 3 West 6th P.M.

Chains	East on a random line Between Sections 23 and 26 Variation 13° 50' E.
40.00	Set Post for temporary 1/4 section corner
80.12	Intersect the True and South line 33 links North of the corner to Sections 23 24 25 and 26. From which corner I run N 89° 46' West on true line Between Sections 23 and 26. Variation 13° 50' E.
40.16	Drove a chained stake set Post Raised a mound of Earth from Pits as per Instructions for a 1/4 Sec corner
80.12	The corner to Sections 22 23 26 and 27

Loma high Level Transit

Surl 1st Rate

Township No 4 North

Chains	North between Sections 22 and 23, Variation 13° 50' E.
40.00	Drove a Charred stake set Post and raised a mound of Earth from pits as per Instructions for a 1/4 Section Corner
80.00	Drove a charred stake set Post Raised a mound of Earth from Pits as per Instruction for a corner to Sections 14 15 22 and 23.

Land high rolling Prairie

Soil 1st Rate

Range No 36 West of 6th P.M.

Chains	East on a random line between Sections 14 and 23. Variation 13° 50' E.
40.00	Set Post for temporary 1/4 section corner.
79.96	Intersect North and South line 9 links North of the corner to Sections 13 14 23 and 24 From Which corner I Run N 89° 5' West on a true line Between Sections 14 and 23. Variation 13° 50' E.
37.98	Drove a charred stake set Post and Raised a mound of Earth from pits as per Instructions for a 1/4 Section cor.
79.96	The corner to Sections 14 15 22 and 23.

Land high level Prairie

Soil 1st Rate

Township No 4 North

Chains	North between Sections 14 and 15
	Variation 13 50 E.
40 00	Drove a charred stake set Post and raised a mound of Earth from Pits as per Instructions for a 1/4 sec corner
80,00	Drove a charred stake set Post and raised a mound of Earth from pits as per Instructions for corner to sections 10 11 14 and 15

Land high level Prairie

Soil 1st Rate

Range No 36 West of 6 Pr Merd

Chains	East on a random line Between Sections 11 and 14
	Variation 13° 50' E
40,00	Set Post for temporary 1/4 sec cor
7966	Intersect the North and south line 23 links south of the cor To sections 11 12 13 and 14 From which corner I Run S 89 50 West on a true line between Sections 11 and 14
	Variation 13° 50' E
3983	Drove a charred stake set Post and Raised a mound of earth from Pits as per Instructions for a 1/4 section corner
7966	The corner to sections 10 11 14 and 15

Land high level Prairie

Soil 1st Rate

Township No 4 North

Chains	
	North between Sections 10 & 11 Variation 13° 5' E.
4000	Drove a charred stake set a Post and raised a mound as per Instructions for a 1/4 sec cor
8000	Drove a charred stake set Post and raised a mound of Earth from pits as per Instructions for a corner to Sections 2 3 10 and 11

Land high rolling Prairie

Soil 1st Rate

Range No 36 West of the 6th P. Mer

Chains	
	East on a Random line between Sections 2 and 11 Variation 13° 5' East
4000	Set Post for a temporary 1/4 cor
7958	Intersect North and south line 14 links North of the corner to Sections 1 2 11 and 12 From which corner I Run N 89° 54' West on a true line between sections 2 and 11. Variation 13° 5' East
3979	Drove a charred stake set post and raised a mound of Earth from Pits as per Instructions for a 1/4 Section corner
7958	~~Drove a charred stake set Post and raised a mound of Earth from Pits as per Instructions for a~~ The corner to Sections 2 3, 10 and 11

Land high level Prairie

Soil 1st Rate

Township No 4 North

Chains	
	North on a true line between Sections 2 and 3 Variation 13° 50' E.
40.00	Drove a charred stake set Post Raised mound of Earth from Pits as per Instructions for a 1/4 sec cor
79.62	Intersect the 1st Guide Parallel North 94 links East of the standard corner to Sections 33 and 34 Town. 5 N. R. 36 West at which point Drove a charred stake set Post and raised a mound of Earth from Pits as per Instructions for a closing corner to Sections 2 and 3.

Land level Prairie
Soil 1st Rate

Range No 36 West of the 6th P.M.

Chains	
	North between Sections 33 and 34 Variation 13° 50' E.
40.00	Drove a charred stake set Post Raised mound of Earth from Pits as per Instructions for a 1/4 sec cor
80.00	Drove a charred stake set Post and Raised a mound of Earth from Pits as per Instructions for a corner to Sections 27 28 33 and 34

Land level Prairie
Soil 1st Rate

Township No 4 North

Chains	
	East on a Random line Between Sections 27 and 34 Variation 13° 50' E.
40.00	Set Post for temporary 1/4 Sec corner
80.14	Intersect the North and South line 30 links South of the corner to Sections 26 27 34 and 35. Thence which corner I Run
	S 89° 47' West on a true line between Sections 27 and 34 Variation 13° 50' E
40.07	Drove a charred stake set Post Raised a mound of Earth from pits as per Instructions for 1/4 sec corner
80.14	The corner to Sections 27 28 33 and 34.
	Land high rolling Prairie Soil good 1st Rate

Sept 21st 1872

Range No 36 West of the 6th Prin

Chain	
	North between Sections 27 and 28 Variation 13° 50' E.
40.00	Drove a charred stake set Post Raised a mound of Earth from Pits as per Instructions for 1/4 sec cor
80.00	Drove a charred stake set Post Raised a mound of Earth from Pits as per Instructions for a corner to Sections 21 22 27 and 28.
	Land high Rolling Prairie Soil 1st Rate

Township No 4 North

Chains	
	East on a Random line between Sections 22 and 27 Variation 13° 50' E.
40.00	Set Post for temporary 1/4 Sections
80.22	Intersect the north and south line 23. links south of the cor to Sections 22 23 26 and 27 From which cor I then S 89° 50' West on true line Between Sections 22 and 27 Variation 13 50 E
40.11	Drove a charred stake set Post Raised a mound of Earth from Pits as per Instructions for a 1/4 Sec cor
80.22	The corner to Sections 21 22 27 and 28

Land high Rolling Prairie Soil 1st Rate

Range No 36 West 6th P.M.

Chains	
	North Between Sections 21 & 22 Variation 13° 50 E.
40.00	Drove a charred stake set Post Raised a mound of Earth from Pits as per Instructions for a 1/4 Section corner
80.00	Drove a charred stake set Post and Raised a mound of Earth from Pits as per Instructions for a corner to Sections 15 16 21 and 22

Land high rolling Prairie

Soil 1st Rate

Township No 4 North

Chains	
	East on a Random line between Sections 15 and 22 Variation 13° 50' E.
40.00	Set Post for temporary 1/4 sec cor
79.86	Intersect the North and South line at the corner to Sections 14 15 22 and 23. From which corner I run West on a true line between Sections 15 and 22 Variation 13° 50' E
39.93	Drove a chained stake at Post and raised a mound of Earth from Pits as per Instructions for 1/4 sec corner
79.86	The cor to Sec 14 15 22 & 23. Large high dense timber Soil 1st Rate

Range No 3 West of the 6th P.M.

Chains	
	North between Sections 15 & 16 Variation 13° 50' E
40.00	Drove chained stake at Post
80.00	and raised a mound of Earth from Pits as per Instructions for a 1/4 Sections corner
80.00	Drove a chained stake at Post Raised a mound of Earth from Pits as per Instructions for a corner to Sections 9-10-15 and 16.
	Land high rolling Prairie Soil 1st Rate

Township No 4 North

Chains	
	East on a Random line between Sections 10 and 15 Variation 13° 50' E
40.00	Set Post for temporary 1/4 Sec cor
79.94	Intersect North and South line 19 links North of the cor. to Sections 10 11 14 and 15 From which corner I Run N 89° 52' West on a true line Between Sections 10 and 15 Variation 13° 50' E
39.97	Drove a charred stake set Post and Raised a mound of Earth from Pits as per Instructions for a 1/4 Section Corner
79.94	The corner to Sections 9 10 15 and 16.

Land high level
Prairie Soil 1st Rate

Range No 36 West 6th P.M.

Chains	
	North on true line between Sections 9 and 10 Variation 13° 50' E
40.00	Drove a charred stake set Post and Raised a mound of Earth from Pits as per Instructions for a 1/4 Sec corner
80.00	Drove a charred stake set Post Raised on mound of Earth from Pits as per Instructions for a Corner to Sections 3 4 9 and 10

Land high level
Prairie Soil
1st Rate

Township No 4 North

Chains	
	East on a Random line Between Sections 3 and 10 Variation 13° 50' E.
40.00	Set Post for temp. 1/4 Section corner
80.08	Intersect the North and South line 30 links East of the corner to Sections 2 3 10 and 11 From which corner S 89 47 West on a true line between Sections 3 and 10 Variation 13° 45' E
40.04	Drove a charred stake set Post and Raised a mound of earth from Pits as per Instructions for a 1/4 Section corner
80.08	The corner to Sections 3 4 9 and 10 Land level Soil 1st Rate

Range No 36 West 6th Mer.

Chains	
	North on true line between Sections 3 and 4 Variation 13° 50' E
40.00	Drove a charred stake set Post and Raised a mound of Earth from pits as per Instructions for a 1/4 Sec corner
79.36	Intersect the 1st Standard Parallel North 104 links East of the Standard corner to to Sections 3 4 and 33 Town 5 N. Ra 36 West at which point Drove a charred stake set Post and Raised a mound of Earth from pits as per Instructions for a Closing corner to Sections 33 and 4 T 4 N R. 36 W.

Land high Rolling
Prairie Soil 1st Rate

Township No. 4 North Range No. 36 West of the 6th P.M.

Chains	
	North between Sections 33 and 33. Variation 13° 50' E.
40.00	Drove a charred stake set Post and raised a mound of Earth from pits as per Instructions for a 1/4 Sec cor
80.00	Drove a charred stake set Post and raised a mound of Earth from pits as per Instructions for a corner to Sections 28 29 32 and 33.
	Land high level Prairie Soil 1st Rate

Chains	
	East on a random line between Sections 28 and 33. Variation 13° 50' E.
40.00	Set Post for temporary 1/4 Sec cor
80.10	Intersect the N & S line 19 links North of the corner to Sections 27 28 33 and 34 From which Corner I Raw:
	N 89° 52' West on a true line Between Sections 28 and 33. Variation 13° 50' E.
40.05	Drove a charred stake set Post and raised a mound of Earth from Pits as per Instructions for a 1/4 Sec corner
80.10	~~Drove a charred stake set Post and raised a mound of Earth from Pits as per Instructions for~~ The corner to Sections 28 29 32 and 33.
	Land high level Prairie Soil 1st Rate

Township No 4 North of

Chains	North between Sections 28 and 29 Variation 13° 50' E
40.00	Drove a charred stake set Post raised a mound of Earth from Pits as per Instructions for a 1/4 section corner
80.00	Drove a charred stake set Post and raised a mound of Earth from pits as per Instructions for a cor to sections 20 21 28 and 29

Land level Prairie

Soil 1st Rate

Sept 23d 1872

Range No 36 West of the 6th P.M.

Chains	East on a random line between Sections 21 and 28 Variation 13° 50' E
40.00	Set Post for temporary 1/4 sec cor
80.26	Intersect the N & S. line 14 links North of the corner to Sections 21 22 27 and 28 From which cor I Run
	N 89° 54' West on a true line Between Sections 21 and 28 Variation 13° 50' E
40.13.	Drove a charred stake set Post and raised a mound of Earth from Pits as per Instructions for a 1/4 sec corner
80.26	The corner to Sections 20 21 28 and 29

Land level Prairie
Soil 1st Rate

Township No 4 North

Chains	
	North between Sections 20 and 21 Variation 13° 50' E.
40.00	Drove a charred stake set Post & Raised a mound of Earth from Pits as per Instructions for a 1/4 Sections corner.
80.00	Drove a charred stake set Post raised a mound of Earth from Pits as per Instructions for a corner to Sections 16 17 20 and 21

Land Level & Prairie

Soil 1st Rate

Range No 36 West of the 6th P.M.

Chains	
	East on a Random line between Sections 16 and 21 Variation 13° 50' E.
40.00	Set Post for temporary 1/4 sec corner
79.70	Intersect the N & S line 37 links North of the corner to Sections 15 16 21 and 22. From which corner I Run: N 89° 44' West on a true line between Sections 16 and 21 Variation 13° 50' E
39.95	Drove a charred stake set Post and raised a mound of Earth from Pits as per Instructions for a 1/4 sec corner
79.90	The corner to Sections 16 17 20 and 21

Land level Prairie

Soil 1st Rate

Township No 4 North

Chains	
	North between Sections 16 & 17
	Variation 13° 50' E
40.00	Drove a charred stake set
	Post and raised a mound of
	Earth from Pits as per Instructions
	for a 1/4 Section corner
80.00	Drove a charred stake set
	Post and raised a mound of
	Earth from Pits as per Instructions
	for a corner to Sections 8, 9,
	16, and 17
	Land level Prairie
	Soil 1st Rate

Range No 3 E. West of the 6th P.M.

Chains	
	East on a random line between
	Sections 9 and 16
	Variation 13° 50' E.
40.00	Set Post for temporary 1/4 sec cor
79.78	Intersect the N. & S. line 16 links
	South of the corner to Sections 9
	10 15 and 16 from which
	corner I Run
	S 89° 53' West on a true line
	Between Sections 9 and 16,
	Variation 13° 50' E.
39.89	Drove a charred stake set
	Post and Raised a mound of
	Earth from Pits as per Instructions
	for a 1/4 Sec corner
79.78	The corner to Sections 8 9 16
	and 17.
	Land high level Prairie
	Soil 1st Rate

Township No 4 North

Chains	
	North between Sections 8 and 9 Variation 13° 50' E
40.00	Drove a chained stake set Post and raised a mound of Earth from Pits as per Instructions for a 1/4 section corner
80.00	Drove a chained stake set Post and Raised a mound of Earth from pits as per Instructions for a corner To Sections 4. 5. 8 and 9
	Land level Prairie Soil 1st Rate

Range No 36 West of the 6th P. M.

Chains.	
	East on a Random line between Sections 4 and 9 Variation 13° 50' E
40.00	Set Post for temporary 1/4 sec cor
79.85	Intersect N. & S. line 14 links South of The corner to Sections 3. 4 9 and 10 From which corner A Run S 89° 54' West on a true line Between Sections 4 and 9 Variation 13° 50' E
399.25½	Drove a chained stake set Post Raised a mound of Earth from Pits as per Instructions for a 1/4 Sections Corner
79.85	The corner to Sections 4. 5 8 and 9 Land level Prairie Soil 1st rate

Township No 4 North

Chains	North between Sections 4 and 5 on true line Variation 13° 50' E
40.00	Drove a Charred stake set Post and Raised mound of Earth from Pits as per Instructions for a 1/4 Section
79.16	Intersect the 1st Standard Parallel North 148 links East of the Standard corner To Sections 33 and 34 T. 5 N. R 36 W. at which Point Drove a charred stake set Post and Raised a mound of Earth from Pits as per Instructions for a closing Corner to to sections 4 and 5. T 4. N R 36 W

Land level Prairie
Soil 1st Rate

Range 36 West of the 6th P.M.

Chains	North between Sections 31 and 32. Variation 13° 50' E
40.00	Drove a charred stake set Post and Raised a mound of Earth from Pits as per Instructions for a 1/4 Section corner
80.00	Drove a charred stake set Post and Raised a mound of Earth from Pits as per Instructions for a Corner to Sections 29 30 31 and 32.

Land level Prairie
Soil 1st Rate

Township No 4 North

Chains	
	East on a Random line Between Sections 29 & 32 Variation 13° 50' E.
40.00	Set Post for temporary 1/4 sec cor
79.84	Intersect the N & S line 14 links South of the corners to Sections 28 29 32 and 33 from which corner I Run South 89° 54' West on a true line between Sections 29 & 32. Variation 13° 50' E.
39.92	Drove a chained stake as Post and Raised a mound of Earth from Pits as per Instructions for a 1/4 Section corner
79.84	The corner to Sections 29 30 31 and 32.

Land level Prairie

Soil 1st Rate

Range No 36 West of the 6th P.M.

Chains	
	West on a Random line between Sections 30 and 31 Variation 13° 50' E.
40.00	Set Post for a temporary 1/4 sec cor
77.82	Intersect the West boundary of the Township 16 links North of the cor to Sections 30 and 31 From which cor I resp
	N. 89° 53' East on a true line between Sections 30 and 31 Variation 13° 50' East
37.82	Drove a chained stake as Post and raised a mound of Earth from Pits as per Instructions for a 1/4 sec cor.
77.82	The corner to Sections 29 30 31 and 32

Land level soil 1st Rate

Township No 4 North

Chains	
	North between Sections 29 and 30 Variation 13° 50' E.
40.00	Drove a charred stake set a Post and raised a mound of Earth from Pits as per Instructions for a 1/4 Sec corner
80.00	Drove a charred stake set a Post and raised a mound of Earth from Pits as per Instructions for a corner to Sections 19 20 29 and 30
	Land high level Prairie Soil 1st Rate

Sept 24th 1872

Range No 36 West of the 6th P M

Chains.	
	East on a random line between Sections 20 and 29 Variation 13° 50' E.
40.00	Set Post for temporary 1/4 Sec cor
80.20	Intersect the N & S line at the cor to Sections 20 21 28 and 29 from which corner I run
	West on a true line Between Sections 20 and 29 Variation 13° 50' E.
40.10	Drove a charred stake set a Post and raised a mound of Earth from Pits as per Instructions for a 1/4 Section corner
80.20	The corner to Sections 19 20 29 and 30
	Land level Prairie Soil 1st Rate

Township No 4 North

Chains	
	West on a Random line Between Sections 19 and 30 Variation 13° 50' E
40.00	Set Post for 1/4 sec cor
78.24	Intersect the West boundary of the Township 26 links South of The corner to Sections 19 and 30 From which corner I Run S 89° 49' East on a true line Between Sections 19 and 30 Variation 13° 50' E.
38.24	Drove a charred stake set Post and raised a mound of Earth from pits as per Instructions for a 1/4 sec cor
78.24	The corner to Sections 19 20 29 and 30

Land level Prairie
Soil 1st Rate

Range No 3 West of the 6th P. M.

Chains	
	North Between Sections 19 and 20 Variation 13° 50' E.
40.00	Drove a charred stake set Post and raised a mound of Earth from pits as per Instructions for a 1/4 sec corner
80.00	Drove a charred stake set Post and raised a mound of Earth from Pits as per Instructions for a corner to Sections 17, 18. 19 and 20

Land level Prairie
Soil 1st Rate

Township No 4 North

Chains	
	East on a random line between Sections 17 and 20 Variation 13° 50' E.
40.00	Set Post for limts corner 1/4 sec cor
80.44	Intersect the N & S. line 21 links South of the corner to Sections 16 17 20 and 21 From Which corner I run. So 89° 51' West on a true line Between Sections 17 and 20 Variation 13° 50' E
40.22.	Drove a chained stake set Post and Raised a mound of Earth from pits as per Instructions for a 1/4 sec corner
80.44	The corner to Sections 17 18 19 and 20

Level Prairie
Soil 1st Rate.

Range No 36 West of the 6th P. Mer.

Chains	
	West on a random line between Sections 18 and 19 Variation 13° 50' E
40.00	Set Post for limts corner 1/4 sec cor
78.88	Intersect the West boundary of the Township 23. links South of the corner to Sections 18 and 19 From Which corner I Run S 89° 50' East on a true line Between Sections 18 and 19 Variation 13° 50' E
38.88	Drove a chained stake set Post and raised a mound of earth from Pits as per Instructions for a 1/4 sec corner
78.88	The corner to Sections 17. 18. 19 and 20

Level Prairie
Soil 1st Rate

Township No 4 North

Chains	
	North between Sections 17 and 18 Variation 13° 50' E.
40.00	Drove a charred stake set Post and raised a mound of Earth from Pits as per Instructions for a 1/4 Sec corner
80.00	Drove a charred stake set Post and raised a mound of Earth from Pits as per Instructions for a corner to Sections 7, 8, 17 and 18
	Land level Prairie Soil 1st Rate

Range No 36 West of the 6th P.M.

Chains	
	East on a random line between Sections 8 and 17 Variation 13° 50' E.
40.00	~~Set Post for temp corner 1/4 Sec Cor~~
80.18	~~Intersect the N. B. S. line 42 links~~ North of the corner to Sections 8 9 16 and 17. From which corner I Run ~~N.~~ S. 89° 42' West on a true line Between Sections 8 and 17 Variation 13° 50' E
40.09	Drove a charred stake set Post and raised a mound of Earth from pits as per Instructions for a 1/4 Section corner
80.18	The corner to Sections 7 8 17 and 18
	Land level Prairie Soil 1st Rate

Township No 14 North

Chains	
	West on a random line between sections 7 and 18 Variation 13° 50' E.
40.00	Set Post for temporary 1/4 sec cor
79.56	Intersect the West boundary of the Township 14 links North of the corner to sections 7 and 18 From which corner I Run N 89° 54' East on a line line between sections 7 and 18 Variation 13° 50' E.
39.56	Drove a charred stake set a Post and raised a mound of earth from pits as per Instructions for a 1/4 sec. corner
79.56	The corner to sections 7 8 17 and 18

Loma levee Prairie
Soil 1st Rate

Range No 36 West 6 Power

Chains	
	North between sections 7 and 8 Variation 13° 50' E
40.00	Drove a charred stake set Post and Raised a mound of Earth from Pits as per Instruction for a 1/4 section corner
80.00	Drove a charred stake set Post and raised a mound of Earth from pits as per Instructions for the corner to sections 5, 6, 7 and 8

Loma levee Prairie
Soil 1st Rate

Township No 4 North

Chains	
	East on a random line between Sections 5 and 8. Variation 13° 5' E.
40.00	Set Post for temporary 1/4 sec cor
79.86	Intersect the N & S line at the corner to sections 4, 5, 8 & 9, from which corner I Run West on a true line Between sections 5 and 8 Variation 13° 5' E.
39.93	Drove a charred stake at Post and raised a mound of Earth from Pits as per Instructions for a 1/4 sec cor.
79.86	The corner to sections 5 6 7 and 8

Land level Prairie
Soil 1st Rate

Range No 36 West of the 6th P. Mer

Chains	
	West on a random line between Sections 6 and 7 Variation 13° 5' E.
40.00	Set Post for a temporary 1/4 sec cor.
79.74	Intersect the West boundary of the Township 40 links south of the cor to sections 6 and 7 From which corner I Run S 89° 43' East on a true line between sections 6 and 7 Variation 13° 5' E.
39.74	Drove a charred stake at Post and raised a mound of Earth from pits as per Instructions for a 1/4 section corner
79.74	The corner to Sections 5, 6, 7 & 8

Land level Prairie
Soil 1st Rate

Township No 4 North

Chains	Long Line
	North between Sections 5 and 6
	Variation 13° 50' E.
40.00	Drove a charred stake set
	Post and raised a mound of
	Earth from Pits as per
	Instructions for a 1/4 sec cor.
79.20	Intersect the 1st Standard
	Parallel North 198 links
	East of the Standard cor
	to sections 32 and 33 T. 5 N. R. 36 W.
	which point I drove a
	Charred stake set a Post and
	Raised a mound of earth from
	Pits as per Instructions for a
	Closing corner to Sections
	5 and 6 T. 4 N. R. 36 W

Level Level Prairie
Soil 1st Rate

Sept 25th 1872

Range 36 West of the 6th Meridian

General Description

The land in this Township is high level Prairie Except the Southern portion which is broken by small Ravines bearing south Most of the land in the Township can be cultivated successfully and I think will produce good crops of a wet season but of a dry season Irrigation would be necessary which can be done by sinking wells and Erecting Windmills to raise the water which I think can be reached by going down from 50 to 75 feet The soil is generally 1st Rate being from 8 to 12 inches deep of Sand and Black loam.

"Note
(For affidavits see End of book)

A list of the names of the individuals who assisted in running marking and measuring the subdivision lines and corners of the foregoing field notes of Township 2 N. Range 36 W of the 6th P M

William H. Singery } Chainmen
Emmet H. Sprague }
Henry C. McMaken Axeman & Mounduman
George W. Burton Flagman

We hereby certify that we assisted William L. Wells Deputy Surveyor in Subdividing Township Number Two North of the base line of Range Number (36) Thirty Six West of the 6th Principal Merin and that said Township has been in all respects to the best of our knowledge and belief well and faithfully Surveyed and the boundary monuments planted according to the instructions furnished by the Surveyor General

Wm H Gingery Chainman
E H Sprague Chainman
H C McMaken Axeman & Moundman
George W. Benton Flagman

Subscribed & Sworn to by the above named persons before me a Notary Public for the County of Cass in the State of Nebraska this 11th day of November A.D. 1872

D H Wheeler
Notary Public
Cass Co Nebraska

I William L. Wells Deputy Surveyor do Solemnly Swear: that in pursuance of a Joint contract wherein Isaac Pollard and William L. Wells are Joint contractors with E. E. Cunningham United States Surveyor General for the District of Iowa and Nebraska bearing date the 28th day of June A.D. 1872

I have well faithfully and truly in my own proper person and in strict conformity with the instructions furnished by the Surveyor General, the Surveying Manual and the laws of the United States, Surveyed all those parts or portions of Township 4 N.R. 36. W. of the 6th P.M. as are represented in the foregoing field notes as having been surveyed under my direction and I do further Solemnly Swear that all the corners of said Surveys have been established and perpetuated in strict accordance with the Surveying Manual and printed instructions. and that the

foregoing are the true and original field notes of such Survey

William L. Wells
Deputy Surveyor

Subscribed by the said William L. Wells deputy Surveyor and sworn to before me a Notary Public within and for the County of Cass in the State of Nebraska this 11th day of November A.D. 1872

D. N. Wheeler
Notary Public
Cass County Neb.

Surveyor Generals Office
Plattsmouth March 6th 1873

The foregoing Field notes of the survey and subdivision of Township No 4 North of the Base line of Range 36 West of the 6th Principle Meridian in the state of Nebraska Executed by William L. Wells Deputy surveyor under Joint Contract No 60 dated June 25th 1872 wherein William L. Wells and Isaac Pollard are Joint Contractors in the month of June 1872 having been critically examined the necessary corrections and Explanations made the said Field notes and the surveys thy describe are hereby approved

E. E. Cunningham
Surveyor General

General Land Office • Original Field Notes

Book Number

584

The images in this file are photographs of the notes of the original surveys of the State of Nebraska on file in the Office of the Nebraska State Surveyor located in Lincoln, Nebraska.

The original surveys in Nebraska began in the mid 1850's and were completed in the mid 1880's. The Nebraska office of the Surveyor General was closed June 30, 1886.