General Land Office • Original Field Notes

Book Number

585

The images in this file are photographs of the notes of the original surveys of the State of Nebraska on file in the Office of the Nebraska State Surveyor located in Lincoln, Nebraska.

The original surveys in Nebraska began in the mid 1850's and were completed in the mid 1880's. The Nebraska office of the Surveyor General was closed June 30, 1886.

T.5-8 N.
R.36 W.

30

Index Diagram
of
Town 5 N. Range 36 W

6	60	5	44	4	33	3	22	2	11	1
59		58		43		32		21		10
7	57	8	42	9	31	10	20	11	9	12
56		55		41		30		19		8
18	54	17	40	16	29	15	18	14	7	13
53		52		39		28		17		6
19	51	20	38	21	27	22	16	23	5	24
50		49		37		26		15		4
30	48	29	36	28	25	27	14	26	3	25
47		46		35		24		13		2
31	45	32	34	33	23	34	12	35	1	36



Field Notes
of
The Survey and Subdivision
of Township No 5 N R 36 W. 6th P.M.
in the
State of Nebraska

Executed
By David V. Stephenson Deputy
Surveyor under joint Contract
No 63 dated June 29th 1872

Survey
Commenced Aug 16th 1872
Completed Aug 22d 1872

List of Names
Of persons employed to assist
in Surveying this Township
showing the respective capacities
in which they acted

S. C. McElroy	Chainman
A. C. Teers	Chainman
J. Stephenson	Axeman & Moundman
Levi Martin	Flagman

Township 5 N R 36 W 6th PM

Chains	To determine the proper adjustment of my Compass for the Subdivision of this Township I commence at the Cor to Townships 4 & 5 Ranges 35 & 36 and run North on a blank line along the East boundary of Sec 36 Variation 13°45' E
40.15	To a point 6 - links West of the 1/4 Sec Cor
80.26	To a point 11 links West of the Cor to Sec 25 & 36 To retrace this line or run parallel thereto my Compass must be adjusted to a Variation of 13°40' E.

Township 5 N R 36 W 6th PM

Chains	
	From the Corner to Sections 35 & 36 on the South boundary of the Township I run North between Sec 35 & 36 Var 13°40' E.
9.00	Ravine bears N.E.
40.00	Set Post deposit charred stake raised mound of earth with pits as per instructions for 1/4 Sec Cor
80.00	Set Post deposit charred stake raised mound of earth with pits as per instructions for Cor to Sec 25. 26. 35 & 36
	Land broken Soil 2nd rate

Township 5 N R 36 W 6th PM

Chains	
	East on a random line between Sec 25 & 36 Var 13°40' E.
14.00	Ravine bears N.E.
40.00	Set Post for temporary 1/4 Sec Cor
80.42	Intersect East boundary of Township 50 links South of Cor to Sec 25 & 36 from which Cor I run South 89°39' W. On true line between Sec 25 & 36 Var 13°40' E.
40.21	Set Post deposit charred stake raised mound of earth with pits as per instructions for 1/4 Sec Cor
80.42	The Cor to Sec 25. 26. 35 & 36
	Land rolling 2nd rate

Township 5 N R 36 W 6th PM

Chains	
	North between Sec 25 & 26 Var 13°40' E
20.00	Ravine bears E.
40.00	Set Post deposit charred stake raised mound of earth with pits as per instructions for 1/4 Sec Cor.
80.00	Set Post deposit charred stake raised mound of earth with pits as per instructions for Cor to Sec 23. 24 25 & 26
	Land broken Soil 2nd rate

Township 5 N R 36 W 6th PM

Chains	
	East on a random line between Sec 24 & 25 Var 13°40' E
30.00	Ravine bears N.E.
40.00	Set Post for temporary 1/4 Sec Cor
80.29	Intersect East boundary of Township 36 lks South of Cor to Sec 24 & 25 from which Cor I run South 89°45' W On true line between Sec 24 & 25 Var 13°40' E.
40.14½	Set Post deposit charred stake raised mound of earth with pits as per instructions for 1/4 Sec Cor
80.29	The Cor to Sec 23. 24. 25 & 26
	Land rolling Soil 2nd rate

Township 5 N R 36 W. 6th PM

Chains	
	North between Sec 23 & 24 Va 13°40' E
24.00	Ravine bears N.E.
40.00	Set Post deposit charred stake raised mound of earth with pits as per instructions for 1/4 Sec Cor
80.00	True Cor falling in Gully. I set Post deposit charred stake raise mound of earth with pits as per instructions for Cor to Sec 13.14.23 & 24 1 Chn 50 lks South of true Cor 1 Chn East of true Cor Set Sandstone 13x12x8
	Land broken poor 2nd rate

Township 5 N R 36 W 6th PM

Chains	
	East on a random line between Sec 13 & 24 Va 13°40' E
6.00	Ravine bears N
40.00	Set Post for temporary 1/4 Sec Cor.
49.00	Ravine bears N
80.16	Intersect East boundary of Township 2 chs 16 lks South of Cor to Sec 13 & 24 from which Cor I run South 89°48' W. On true line between Sec 13 & 24 Va 13°40' E
40.08	Set Post deposit charred stake raised mound of earth with pits as per instructions for 1/4 Sec Cor.
80.16	The Cor to Sec 13.14.23 and 24
	Land broken Soil 2nd rate

Township 5 N R 36 W. 6th PM

Chains	
	North between Sec 13 & 14
	Va 13°40' E.
8.00	Ravine bears N E.
40.00	Set Post deposit charred stake raised mound of earth with pits as per instructions for 1/4 Sec Cor
80.00	Set Post deposit charred stake raised mound of earth with pits as per instructions for Cor to Sections 11. 12. 13 & 14
	Land rolling 2nd rate

Township 5 N R. 36 W. 6th PM

Chains	
	East on a random line between Sec 12 & 13
	Va 13°40' E
1.00	Ravine bears N E.
20.00	Leave Bluffs enter Bottom S E.
40.00	Set Post for temporary 1/4 Sec Cor
57.00	Creek 78 links wide bears S of E
80.00	Intersect East boundary of Township 7 links South of Cor to Sec 12 & 13 from which Corner I run
	South 89°57' W. On true line between Sec 12 & 13
	Va 13°40' E.
40.00	Set Post deposit charred stake raised mound of earth with pits as per instructions for 1/4 Sec Cor
80.00	The Cor to Sec 11. 12. 13 & 14
	Land rough Soil 2nd rate

Township 5 N. R 36 W. 6th P.M.

Chains	North between Sec 11 & 12 Var 13°40' E
4.00	Enter bottom
23.50	Creek 80 lks wide bears S of E
40.00	Set Post deposit charred stake raised mound of earth with pits as per instructions for 1/4 Sec Cor
70.00	Leave bottom enter upland
80.00	Set Post deposit charred stake raised mound of earth with pits as per instructions for Cor to Sec 1. 2. 11 & 12
	Land broken Soil 2nd rate

Township 5 N. R 36 W. 6th P.M.

Chains	East on a random line between Sec 1 & 12 Var 13°40' E
9.00	Ravine bears S.E.
40.00	Set Post for temporary 1/4 Sec Cor.
72.00	Ravine bears S.E.
80.04	Intersect East boundary of Township 36 lks South of Cor to Sec 1 & 12 from which Cor I run South 89°48' W. on true line between Sec 1 & 12 Var 13°40' E
40.02	Set Post deposit charred stake raised mound of earth with pits as per instructions for 1/4 Sec Cor
80.04	The Cor to Sec 1. 2. 11 & 12
	Land broken 3rd rate

Township 5 N R 36 W. 6th PM

Chains	
	North on a random line between Sec 1 & 2 Var 13°40' E
40.00	Set Post for temporary 1/4 Sec Cor
80.26	Intersect North boundary of Township 35 lks West of Cor to Sec 1 & 2 from which Cor I run South 15' W. On true line between Sec 1 & 2 Var 13°40' E
40.26	Set Post deposit charred stake raised mound of earth with pits as per instructions for 1/4 Sec Cor
80.26	Corner to Sec 1. 2. 11 & 12
	Land broken poor 2nd rate
	Aug 16th

Township 5 N R 36 W. 6th PM

Chains	
	North between Sec 34 & 35 Var 13°40' E.
40.00	Set Post deposit charred stake raised mound of earth with pits as per instructions for 1/4 Sec Cor.
80.00	Set Post deposit charred stake raised mound of earth with pits as per instructions for Corner to Sec 26. 27. 34 & 35
	Level Prairie 2nd rate

Township 5 N R 36 W. 6th PM

Chains	
	Each on a random line between Sec 26 & 35 Var 13°40' E.
40.00	Set Post for temporary 1/4 Sec Cor.
80.48	Intersect N & S line 39 lks N of Cor to Sec 25. 26. 35 & 36 from which Cor I run North 89°44' W. On true line between Sec 26 & 35 Var 13°40' E.
40.24	Set Post deposit charred stake raised mound of earth with pits as per instructions for 1/4 Sec Cor
80.48	The Cor to Sec 26. 27 34 & 35
	Land level Soil 2nd rate

Township 5 N R 36 W. 6th PM

Chains	
	North between Sec 26 & 27 Var 13°40' E.
40.00	Set Post deposit charred stake raised mound of earth with pits as per instructions for 1/4 Sec Cor
80.00	Set Post deposit charred stake raised mound of earth with pits as per instructions for Cor to Sec 22. 23. 26 & 27
	Land level Soil 2nd rate

Township 5 N R 36 W. 6th PM

Chains	
	East on a random line between Sec 23 & 26 Var 13° 40' E.
40.00	Set Post for temporary 1/4 Sec Cor.
80.23	Intersect N. and S line 68 lks N of Cor to Sec 23.24 25 & 26 from which Cor I run North 89° 31' W. on true line between Sec 23 & 26 Var 13° 40' E.
40.11½	Set Post deposit charred stake raised mound of earth with pits as per instructions for 1/4 Sec Cor
80.23	Corner to Sec 22.23.26 & 27
	Land level Soil 2nd rate

Township 5 N R 36 W. 6th PM

Chains	
	North between Sec 22 & 23 Var 13° 40' E.
40.00	Set Post deposit charred stake raised mound of earth with pits as per instructions for 1/4 Sec Cor
80.00	Set Post deposit charred stake raised mound of earth with pits as per instructions for Cor to Sec 14.15.22 & 23
	Land level Soil 2nd rate

Township 5 N R 36 W. 6th P.M.

Chains	
	East on a random line between Sec 14 & 23 Var 13°40' E.
40.00	Set Post for temporary 1/4 Sec Cor.
80.21	Intersect N & S line 56 lks N of Cor to Sec 13.14.23 & 24 from which Cor I run
	North 89°36' W. On true line between Sec 14 & 23 Var 13°40' E.
40.10½	Set Post deposit charred stake raised mound of earth with pits as per instructions for 1/4 Sec Cor
80.21	The Cor to Sec 14. 15. 22 & 23
	Land level 2nd rate

Township 5 N R 36 W 6th P.M.

Chains	
	North between Sec 14 & 15 Var 13°40' E.
.75	Leave table land N 21 rd E
3.75	Enter Ravine bears N
9.70	Leave Ravine bearing E of N
40.00	Set Post deposit charred stake raised mound of earth with pits as per instructions for 1/4 Sec Cor
80.00	Set Post deposit charred stake raised mound of earth with pits as per instructions for Cor to Sec 10. 11. 14 & 15
	Land broken Soil 3rd rate

Township 5 N R 36 W 6th P M

Chains	
	East on a random line between Sec 11 & 14 Var 13°40' E
20.50	Ravine bears N
40.00	Set Post for temporary 1/4 Sec Cor
80.00	Intersect N and S line 40 lks North of Cor to Sec 11, 12, 13 & 14 from which Cor I run North 89°45' W. On true line between Sec 11 & 14 Var 13°40' E
40.00	Set Post deposit charred stake raised mound of earth with pits as per instructions for 1/4 Sec Cor
80.00	The Cor to Sec 10, 11, 14 & 15
	Land broken Soil 3rd rate

Township 5 N R 36 W 6th P M

Chains	
	North between Sec 10 & 11 Var 13°40' E
23.00	Ravine bears N.E
40.00	Set Post deposit ~~deposit~~ charred stake raised mound of Earth with pits as per instructions for 1/4 Sec Cor
55.00	Enter bottom E & W
59.60	Whitemans Fork 60 lks wide S.E
71.50	Same Creek S.W.
75.00	Same Creek S.E
76.50	Same Creek S.W.
80.00	Set Post deposit charred stake raised mound of earth with pits as per instructions for Cor to Sec 2, 3, 10 & 11
	S½ broken 3rd rate
	N½ 2nd rate

Chains	East on a random line between Sec 2 & 11 Var 13°40' E.
3.20	Whitemans Fork 65 lks wide runs S
19.00	Leave bottom
40.00	Set Post for temporary 1/4 Sec Cor
80.14	Intersect N and S line 55 lks North of Cor to Sec 1. 2. 11 & 12 from which Cor I run North 89°36' W. On true line between Sec 2 & 11 Var 13°40' E
40.07	Set Post deposit charred stake raised mound of earth with pits as per instructions for 1/4 Sec Cor
80.14	Cor to Sections 2. 3. 10 & 11

Broken 2nd rate

Chains	North on a random line between Sec 2 & 3 Var 13°40' E.
.20	Whitemans Fork 70 lks wide runs S.E.
14.00	Leave bottom Enter hills E & W
40.00	Set Post for temporary 1/4 Sec Cor
80.17	Intersect North boundary of Township 15 lks West of Cor to Sec 2 & 3 from which Corner I run South 6' W. On true line between Sec 2 & 3 Var 13°40' E.
40.17	Set Post deposit charred stake raised mound of earth with pits as per instructions for 1/4 Sec Cor
80.17	Cor to Sec 2. 3. 10 & 11

Broken 2nd rate

Aug 17th

Township 5 S. R 36 W. 6th P.M.

Chains	North between Sec 33 & 34 Var 13°40' E.
40.00	Set Post deposit charred stake raised mound of Earth with pits as per instructions for 1/4 Sec Cor
80.00	Set Post deposit charred stake raised mound of earth with pits as per instructions for Cor to Sec 27. 28. 33 & 34
	Land level Soil 2nd rate

Township 5 S. R 36 W 6th P.M.

Chains	East on a random line between Sec 27 & 34 Var 13°40' E.
40.00	Set Post for temporary 1/4 Sec Cor
80.63	Intersect S & S line 62 lks North of Cor to Sec 26. 27. 34 & 35 from which Cor I run North 89°33' W. On true line between Sec 27 & 34 Var 13°40' E.
40.31½	Set Post deposit charred stake raised mound of earth with pits as per instructions for 1/4 Sec Cor
80.63	Cor to Sec 27. 28. 33 & 34
	Level 2nd rate

Township 5 N R 36 W 6th PM

Chains	North between Sec 27 & 28 Var 13°40' E
40.00	Set Post deposit charred stake raised mound of earth with pits as per instructions for 1/4 Sec Cor
66.50	Leave table land enter hills N.E. S.W.
80.00	Set Sandstone 16 x 6 x 4 for Corner to Sec 21. 22. 27 & 28
	hilly 2nd rate

Township 5 N R 36 W 6th PM

Chains	East on a random line between Sec 22 & 27 Var 13°40' E
4.00	Enter table land N.E. S.W.
40.00	Set Post for temporary 1/4 Sec Cor.
80.16	Intersect N & S. line 50 lks North of Cor to Sec 22. 23. 26 & 27 from which Cor I run North 89°39' W. On true line between Sec 22 & 27 Var 13°40' E.
40.08	Set Post deposit charred stake raised mound of earth with pits as per instructions for 1/4 Sec Cor
80.16	Cor to Sec 21. 22. 27 & 28
	Level 2nd rate

Township 5 N R 36 W 6th PM

Chains	North between Sec 21 & 22 Var 13°40' E
40.00	Set Post deposit charred stake raised mound of earth with pits as per instructions for 1/4 Sec Cor
77.00	Ravine bears N E
80.00	Set Sandstone 13×5×4 for Cor to Sec 15.16.21 & 22
	Land broken 3rd rate

Township 5 N R 36 W. 6th PM

Chains	East on a random line between Sec 15 & 22 Var 13°40' E
1.10	Ravine bears N.
40.00	Set Post for temporary 1/4 Sec Cor.
80.42	Intersect N and S line 38 links South of Cor to Sec 14.15.22 & 23 from which Cor I run South 89°44' W. On true line between Sec 15 & 22 Var 13°40' E
40.21	Set Post deposit charred stake raised mound of earth with pits as per instructions for 1/4 Sec Cor
80.421	Cor to Sec 15.16.21 & 22
	Very broken 3rd rate

Township 5 N R 36 W 6th PM

Chains	North between Sec 15 & 16 Var 13°40' E.
21.85	Ravine bears N.W.
38.30	Same Ravine N.E.
40.00	Set Stone 16 x 8 x 3 for 1/4 Sec Cor.
47.60	Ravine bears E.
80.00	Set Post deposit charred stake raised mound of earth with pits as per instructions for Cor to Sec 9.10.15 & 16
	Land broken 3rd rate

Township 5 N R 36 W 6th PM

Chains	East on a random line between Sec 10 & 15 Var 13°40' E.
24.00	Ravine bears N.
40.00	Set Post for temporary 1/4 Sec Cor.
80.14	Intersect N & S line 22 lks N. of Cor to Sec 10.11.14 & 15 from which Cor I run North 89°51' W. On true line between Sec 10 & 15 Var 13°40' E.
40.07	Set Post deposit charred stake raised mound of earth with pits as per instructions for 1/4 Sec Cor
80.14	Cor to Sec 9.10.15 & 16
	Broken 3rd rate

Township 5 N R 36 W 6th P M

Chains	North between Sec 9 & 10 Var 13°40' E.
39.00	Enter bottom S & W.
40.00	Set Post deposit charred stake raised mound of earth with pits as per instructions for 1/4 Sec Cor
68.00	Whitemans Fork bears S E
72.50	Same creek S W
80.00	Set Post deposit charred stake raised mound of earth with pits as per instructions for Cor to Sec 3.4.9 & 10
	S 1/2 broken 3rd rate
	N 1/2 bottom 2 "

Township 5 N R 36 W 6th P M

Chains	East on a random line between Sec 3 & 10 Var 13°40' E.
7.24	Whitemans Fork S E 75 lks wide
40.00	Set Post for temporary 1/4 Sec Cor
67.00	Whitemans Fork bears N E 70 links wide
80.12	Intersect N. and S line 48 lks North of Cor to Sec 2.3.10 & 11 from which Cor I run North 89°39' W. on true line between Sec 3 & 10 Var 13°40' E.
40.06	Set Post deposit charred stake raised mound of earth with pits as per instructions for 1/4 Sec Cor
80.12	Cor to Sec 3.4.9 & 10
	broken 2nd rate

Township 5 S R 36 W 6th PM

Chains	North on a random line between Sec 3 & 4 Var 13°40' E
.50	Whitemans Fork 70 lks wide bears E.
17.00	Leave bottom enter Hills
40.00	Set Post for temporary 1/4 Sec Cor.
80.34	Intersect North boundary of Township 28 links West of Cor to Sec 3 & 4 from which Cor I run South 12' W. On true line between Sec 3 & 4 Var 13°40' E.
40.34	Set Post deposit charred stake raised mound of earth with pits as per instructions for 1/4 Sec Cor
80.34	Cor to Sec 3.4.9 & 10
	Broken Soil 3rd rate
	Aug 19th

Township 5 S R 36 W 6th PM

Chains	North between Sec 32 & 33 Var 13°40' E.
40.00	Set Post deposit charred stake raised mound of earth with pits as per instructions for 1/4 Sec Cor.
80.00	Set Post deposit charred stake raised mound of earth with pits as per instructions for Cor to Sec 28. 29. 32 & 33
	Land level Soil 2nd rate

Township 5 N R 36 W 6th PM

Chains	
	East on a random line between Sec 28 & 33 Var 13°40' E
40.00	Set Post for temporary 1/4 Sec Cor.
79.93	Intersect N & S line 14 lks North of Cor to Sec 27. 28 33 & 34 from which Corner I run North 89° 54' W. On true line between Sec 28 & 33 Var 13°40' E
39.96½	Set Post deposit charred stake raised mound of earth with pits as per instructions for 1/4 Sec Cor
79.93	Corner to Sec 28. 29 32 & 33
	Land level 2nd rate

Township 5 N R 36 W 6th PM

Chains	
	North between Sec 28 & 29 Var 13°40' E.
40.00	Set Post deposit charred stake raised mound of earth with pits as per instructions for 1/4 Sec Cor.
80.00	Set Post deposit charred stake raised mound of earth with pits as per instructions for Cor to Sec 20. 21. 28 & 29
	Land level Soil 2nd rate

Township 5 N R 36 W 6th P M

Chains	
	East on a random line between Sec 21 & 28 Va 13°40' E.
40.00	Set Post for temporary 1/4 Sec Cor.
43.00	Ravine bears N. E.
80.00	Intersect N and S line 7 lks North of Cor to Sec 21. 22 27 & 28 from which Cor I run North 89°57' W. On true line between Sec 21 & 28 Va 13°40' E.
40.00	Set Post deposit charred Stake raised mound of earth with pits as per instructions for 1/4 Sec Cor
80.00	Cor to Sec 20. 21. 28 & 29

Land rolling Soil 2nd rate

Township 5 N R 36 W 6th P M

Chains	
	North between Sec 20 & 21 Va 13°40' E.
40.00	Set Post deposit charred Stake raised mound of earth with pits as per instructions for 1/4 Sec Cor
80.00	Set Post deposit charred Stake raised mound of earth with pits as per instructions for Cor to Sec 16. 17. 20 & 21

Land level Soil 2nd rate

Township 5 N R 36 W 6th PM

Chains	
	East on a random line between Sec 16 & 21 Var 13°40' E
13.00	Ravine bears N E
40.00	Set Post for temporary 1/4 Sec Cor
56.00	Ravine bears N E
79.97	Intersect N and S line 13 lks South of Cor to Sec 15.16 21 & 22 from which Cor I run South 89°54' W. On true line between Sec 16 & 21 Var 13°40' E
39.98½	Set Post deposit charred stake raised mound of earth with pits as per instructions for 1/4 Sec Cor
79.97	The Cor to Sec 16. 17. 20 and 21
	Land broken Soil 3rd rate

Township 5 N R 36 W 6th PM

Chains	
	North between Sec 16 & 17 Var 13°40' E
40.00	Set Post deposit charred stake raised mound of earth with pits as per instructions for 1/4 Sec Cor
70.00	Canon 66 ft deep bears N W
80.00	Set Post deposit charred stake raised mound of earth with pits as per instructions for Cor to Sec 8. 9. 16 & 17
	Land broken 3rd rate

Township 5 N R 36 W 6th PM

Chains	
	East on a random line between Sec 9 & 16 Var 13°40' E
25.00	Ravine bears N.E.
40.00	Set Post for temporary 1/4 Sec Cor.
72.00	Ravine bears N.E.
80.11	Intersect N and S line 10 lks South of Cor to Sec 9.10.15 & 16 from which Cor I run South 89°56' W. On true line between Sec 9 & 16 Var 13°40' E.
40.05 p.	Set Post deposit charred stake raised mound of earth with pits as per instructions for 1/4 Sec Cor
80.11	Cor to Sec 8.9.16 & 17
	Land broken 3rd rate

Township 5 N R 36 W 6th PM

Chains	
	North between Sec 8 and 9 Var 13°40' E
40.00	Set Post deposit charred stake raised mound of earth with pits as per instructions for 1/4 Sec Cor.
68.00	Ravine bears N.E.
80.00	Set Post deposit charred stake raised mound of earth with pits as per instructions for Cor to Sec 4.5 8 & 9
	Land broken Soil 3rd rate

Township 5 N R 36 W 6th PM

Chains	East on a random line between Sec 4 & 9 Va 13°40' E
11.00	Enter bottom
40.00	Set Post for temporary 1/4 Sec Cor.
58.50	Whitemans Fork 75 lks wide bears S.E.
76.00	Same creek bears North
80.22	Intersect N & S line 24 lks South of Cor to Sec 3.4 9 & 10 from which Cor I run South 89°50' W. on true line between Sec 4 & 9 Va 13°40' E
40.11	Set Post deposit charred stake raised mound of earth with pits as per instructions for 1/4 Sec Cor
80.22	Cor to Sec 4.5.8 & 9
	Land broken Soil 3rd rate

Township 5 N R 36 W 6th PM

Chains	North on a random line between Sec 4 & 5 Va 13°40' E.
28.00	Enter bottom
30.00	Whitemans Fork 78 lks wide bears S.E.
40.00	Set Post for temporary 1/4 Sec Cor
70.00	Leave bottom enter upland
80.42	Intersect North boundary of Township 29 links West of Cor to Sec 4 & 5 from which Cor I run South 12' W. on true line between Sec 4 & 5 Va 13°40' E.
40.42	Set Post deposit charred stake raised mound of earth with pits as per instructions for 1/4 Sec Cor
80.42	Cor to Sec 4.5.8 & 9
	Land broken 2nd & 3rd rate

Aug 20th

Township 5 N R 36 W. 6th P M

Chains	North between Sec 31 & 32 Va 13° 40' E
40.00	Set Post deposit charred stake raised mound of earth with pits as per instructions for 1/4 Sec Corner
80.00	Set Post deposit charred stake raised mound of earth with pits as per instructions for Cor to Sec 29. 30. 31 & 32
	Land level Soil 2nd rate

Township 5 N R 36 W 6th P M

Chains	East on a random line between Sec 29 & 32 Va 13° 40' E.
40.00	Set Post for temporary 1/4 Sec Cor.
80.00	Intersect N & S line 16 lks South of Cor to Sec 28. 29 32 & 33 from which Cor I run South 89° 53' W. On true line between Sec 29 & 32 Va 13° 40' E.
40.00	Set Post deposit charred stake raised mound of earth with pits as per instructions for 1/4 Sec Cor
80.00	Corner to Sec 29. 30. 31 & 32
	Land level Soil 2nd rate

Township 5 N R 36 W 6th PM

Chains	
	West on a random line between Sec 30 & 31 Var 13°40' E.
40.00	Set Post for temporary 1/4 Sec Cor
79.91	Intersect West boundary of Township 30 links North of Cor to Sec 30 & 31 from which Cor I run North 89°47' E. On true line between Sec 30 & 31 Var 13°40' E.
39.91	Set Post deposit charred stake raised mound of earth with pits as per instructions for 1/4 Sec Cor
79.91	Corner to Sec 30. 29. & 31 & 32
	Land level Soil 2nd rate

Township 5 N R 36 W 6th PM

Chains	
	North between Sec 29 & 30 Var 13°40' E.
40.00	Set Post deposit charred stake raised mound of earth with pits as per instructions for 1/4 Sec Cor
80.00	Set Post deposit charred stake raised mound of earth with pits as per instructions for Cor to Sec 19. 20. 29 & 30
	Land level Soil 2nd rate

Township 5 N R 36 W. 6th PM

Chains	East on a random line between Sec 20 & 29 Var 13°40' E.
40.00	Set Post for temporary 1/4 Sec Cor
80.12	Intersect N & S line 8 lks South of Cor to Sec 20. 21. 28 & 29 from which Cor I run South 89°57' W. On true line between Sec 20 & 29 Va 13°40' E
40.06	Set Post deposit charred stake raised mound of earth with pits as per instructions for 1/4 Sec Cor
80.12	Cor to Sec 19. 20. 29 & 30

Land level Soil 2nd rate

Township 5 N R 36 W. 6th PM

Chains	West on a random line between Sec 19 & 30 Var 13°40' E.
40.00	Set Post for temporary 1/4 Sec Cor
80.15	Intersect east boundary of Township 18 lks North of Cor to Sec 19 & 30 from which Cor I run North 89°52' E. On true line between Sec 19 & 30 Var 13°40' E
40.15	Set Post deposit charred stake raised mound of earth with pits as per instructions for 1/4 Sec Cor
80.15	Cor to Sec 19. 20. 29 & 30

Land level 2nd rate

Township 5 N R 36 W. 6th PM

Chains	
	North between Sec 19 & 20 Va 13°40' E.
40.00	Set Post deposit charred Stake raised mound of earth with pits as per instructions for 1/4 Sec Cor
66.00	Leave level Enter hills
80.00	Set Post deposit charred Stake raised mound of earth with pits as per instructions for Cor to Sec 17. 18. 19 & 20
	South portion level 3rd rate North " rough 3rd "

Township 5 N R 36 W 6th PM

Chains	
	East on a random line between Sec 17 & 20 Va 13°40' E.
40.00	Set Post for temporary 1/4 Sec Cor
80.00	Intersect N & S line 18 links South of Cor to Sec 16. 17 20 & 21 from which Cor I run South 89°52' W. on true line between Sec 17 & 20 Va 13°40' E
40.00	Set Post deposit charred Stake raised mound of earth with pits as per instructions for 1/4 Sec Cor
80.00	Corner to Sec 17. 18. 19 & 20
	Land broken 3rd rate

Township 5 N R 36 W. 6th PM

Chains	
	West on a random line between Sec 18 & 19 Var 13°40' E
40.00	Set Post for temporary 1/4 Sec Cor
80.19	Intersect West boundary of Township 12 lks North of Cor to Sec 18 & 19 from which Cor I run North 89°55' E On true line between Sec 18 & 19 Var 13°40' E
40.19	Set Post deposit charred State raised mound of earth with pits as per instructions for 1/4 Sec Cor
80.19	Corner to Sec 17. 18. 19 and 20.
	Land rough Soil 3rd rate
	Aug 21st

Township 5 N R 36 W 6th PM

Chains	
	North between Sec 17 & 18 Var 13°40' E.
40.00	Set Post deposit charred State raised mound of earth with pits as per instructions for 1/4 Sec Cor
80.00	Set Post deposit charred State raised mound of earth with pits as per instructions for Cor to Sec 7. 8. 17 & 18
	Land broken Soil 3rd rate

Chains	
	East on a random line between Sec 8 & 17 Va 13°40' E.
40.00	Set Post for temporary 1/4 Sec Cor
80.05	Intersect N & S line 10 links South of Cor to Sec 8. 9 16 & 17 from which Cor I run South 89°56' W. On true line between Sec 8 & 17 Va 13°40' E.
40.02½	Set Post deposit charcoal State raised mound of earth with pits as per instructions for 1/4 Sec Cor
80.05	Cor to Sec 7. 8. 17 & 18
	Land broken Sandy 3rd rate

Chains	
	West on a random line between Sec 7 & 18 Va 13°40' E.
40.00	Set Post for temporary 1/4 Sec Cor.
80.63	Intersect West boundary of Township 28 links North of Cor to Sec 7 & 18 from which Cor I run North 89°48' E. On true line between Sec 7 & 18 Va 13°40' E.
40.63	Set Post deposit charcoal State raised mound of earth with pits as per instructions for 1/4 Sec Cor
80.63	Corner to Sec 7. 8. 17 & 18
	Land rough 3rd rate

Township 5 N R 36 W 6th PM

Chains	North between Sec 7 & 8 Va 13°40' E
40.00	Set Sandstone 12x10x8 for 1/4 Sec Cor
52.00	Enter bottom E & W.
59.00	Whitmans Fork 50 lks wide Bears E.
65.00	Leave bottom enter hills
80.00	Set Post deposit charred stake raised mound of earth with pits as per instructions for Cor to Sec 5. 6. 7 & 8
	Land broken 2nd & 3rd rate

Township 5 N R 36 W 6th PM

Chains	East on a random line between Sec 5 & 8 Va 13°40' E.
7.00	Slough bears S.E.
25.50	Whitmans Fork Bears & thence S.E
27.50	Leave Whitmans Fork N.E. side of Stream
40.00	Set Post for temporary 1/4 Sec Cor
56.00	Whitmans Fork 65 links wide bears N.E.
58.00	Enter hills
80.25	Intersect W & S line 20 lks South of Cor to Sec 4. 5. 8 & 9 from which Cor I run South 89°51' W. on true line between Sec 5 & 8 Va 13°40' E.
40.12½	Set Post deposit charred stake raised mound of earth with pits as per instructions for 1/4 Sec Cor
80.25	Corner to Sec 5. 6. 7 & 8
	Land broken 2nd rate

Township 5 N R 36 W 6th PM

Chains	West on a random line between Sec 6 & 7 Var 13°40' E.
40.00	Set Post for temporary 1/4 Sec Cor
45.00	Enter Bottom S E & N W.
81.10	Intersect west boundary of Township 15 lks North of Cor to Sec 6 & 7 from which Cor I run North 89°54' E. On true line between Sec 6 and 7 Var 13°40' E
41.10	Set Sandstone 13 x 9 x 5 for 1/4 Sec Cor
81.10	Cor to Sec 5. 6. 7 & 8

Land rough. Soil 2nd & 3rd rate

Township 5 N R 36 W 6th PM

Chains	North on a random line between Sec 5 and 6 Var 13°40' E.
40.00	Set Post for temporary 1/4 Sec Cor
78.00	Ravine bears S E.
80.20	Intersect North boundary of Township 20 links West of Cor to Sec 5 & 6 from which Cor I run South 9' W. On true line between Sec 5 & 6 Var 13°40' E
40.20	Set Post deposit charred stake raised mound of earth with pits as per instructions for 1/4 Sec Cor
80.20	Corner to Sec 5. 6. 7 & 8

Land rough. 3rd rate

Aug 22nd

General Description

There is about 1/3rd of this Township level Prairie the S.W. portion soil 2nd rate and a narrow bottom along the Whitemans Fork also 2nd rate soil balance of Township is rough broken Sandy hills unfit for cultivation and producing little grass
No wood in the Township

A List

of the Names of the individuals who assisted in running measuring and marking the Subdivision Lines and Corners of Township No 5 North Range No 36 West of the 6th Principal Meridian

S C McElroy	Chainman
A C Tuers	Chainman
Z Stephenson	Axeman and Moundman
Levi Martin	Flagman
D V Stephenson	Compassman

We hereby certify that we assisted David V Stephenson Deputy Surveyor in Subdividing Township No 5 North Range No 36 west of the 6th Principal Meridian and that said Township has been in all respects to the best of our Knowledge and belief well and faithfully surveyed and the boundary monuments planted according to the instructions of the Surveyor General

S C McElroy Chainman
A C Tuers Chainman
Z Stephenson Axeman & Moundman
L Martin Flagman

Subscribed and sworn to by the above named persons before me a Notary Public in and for the County of Webster in the State of Nebraska this 1st day of Nov AD 1872

O. W. Brown
Notary Public

I David V Stephenson do solemnly swear that in pursuance of a joint Contract No 63 wherein Jas L Slocum & D V Stephenson and Geo L Slocum are joint Contractors with E E Cunningham United States Surveyor General for the District of Nebraska & Iowa bearing date the 29th day of June AD 1872.

I have well faithfully and truly in my own proper person and in strict conformity with the Instructions of the Surveyor General the Surveying Manual and the Laws of the United States, Surveyed all those parts or portions of Township No 5 North of the base line of Range No 36 West of the 6th Principal Meridian in the State of Nebraska as are represented in the Foregoing Field Notes as having been Surveyed under my direction, and I do further solemnly swear that all the Corners of said Surveys have been established and perpetuated in strict accordance with the Surveying Manual and Printed Instructions, and that the foregoing are the true and original Field Notes of such Survey

David V Stephenson
Deputy Surveyor

Subscribed by the said David V Stephenson Deputy Surveyor and sworn to before me a Notary Public within and for the County of Webster in the State of Nebraska this 12 day of November AD 1872

O. W. Brown
Notary Public

Survey commenced
Aug 16th 1872 and Completed
Aug 22nd 1872.

Surveyor General's Office
Plattsmouth Dec. 4th 1872

The foregoing Field Notes of the Survey of the Subdivision lines of Township No. 5. North of the Base Line, of Range No. 36 West of the 6th Principal Meridian in the State of Nebraska, Executed by David V. Stephenson Deputy Surveyor under Joint Contract No. 63 dated June 29th 1872 wherein Jas. L. Slocum. David V. Stephenson and Geo. L. Slocum are Joint Contractors in the Month of 1872 having been Critically Examined, the necessary Corrections and Explanations made, the said Field Notes and Surveys they describe are hereby approved.

E. E. Cunningham
Surveyor General

Index Diagram

Town 6 N Range 36 W



Field Notes

of

The Survey and Subdivision of Township No 6 N. R 36 W. 6th P.M.

in the

State of Nebraska

Executed

By James L. Slocum Deputy Surveyor under joint Contract No 63 dated June 29th AD 1872

Survey

Commenced Aug 23rd 1872
Completed Aug 28th 1872

List of Names

of persons employed to assist in Surveying this Township showing the respective capacities in which they acted

Chainman
Chainman
{ Axeman & Moundman
Flagman

Township 6. N. R 36 W. 6th PM

Chains	To determine the proper adjustment of my Compass for the Subdivision of the Township I commence at the Corner to Townships 5 & 6. Ranges 35 & 36 and run North on a blank line along the East boundary of Sec 36 Variation 14° – E
40.18	To a point 12 links West of the 1/4 Sec Cor
80.34	To a point 23 links West of the Cor to Sec 25 & 36 To retrace this line or run parallel thereto my Compass must be adjusted to a Variation of 13°50' E

Township 6. S. R 36 W. 6th PM

Chains	
	From the Cor to Sections 35 & 36 on the South boundary of the Township I run North between Sec 35 & 36 Va 13°50' E
40.00	Set Post deposit charred stake raised mound of earth with pits as per instructions for 1/4 Sec Cor
80.00	Set Post deposit charred stake raised mound of Earth with pits as per instructions for Cor to Sec 25.26.35 & 36
	Land level 2nd rate

Township 6. S. R 36 W 6th PM

Chains	
	East on a random line between Sec 25 & 36 Va 13°50' E.
40.00	Set Post for temporary 1/4 Sec Cor
79.81	Intersect East boundary of Township 20 links North of Cor to Sec 25 & 36 from which Cor I run North 89°51' W. On true line between Sec 25 & 36 Va 13°50' E.
39.90	Set Post deposit charred stake raised mound of earth with pits as per instructions for 1/4 Sec Cor
79.81	Corner to Sec 25.26.35 & 36
	Land level Soil 2nd rate

Township 6 S. R. 36 W. 6th P.M.

Chains	
	North between Sec 25 & 26 Va 13° 50' E
40.00	Set Post deposit charred stake raised mound of earth with pits as per instructions for 1/4 Sec Cor
80.00	Set Post deposit charred stake raised mound of earth with pits as per instructions for Cor to Sec 23. 24. 25 & 26
	Land level Soil 2nd rate

Township 6 S. R. 36 W. 6th P.M.

Chains	
	East on a random line between Sec 24 & 25 Va 13° 50' E.
40.00	Set Post for temporary 1/4 Sec Cor
79.38	Intersect East boundary of Township 40 links North of Cor to Sec 24 & 25 from which Cor I run North 89° 43' W. On true line between Sec 24 & 25 Va 13° 50' E.
39.69	Set Post deposit charred stake raised mound of earth with pits as per instructions for 1/4 Sec Cor
79.38	Corner to Sec 23. 24. 25 & 26
	Land level Soil 2nd rate

Township 6 S. R 36 W. 6th PM

Chains	North between Sec 23 & 24 Va 13° 50' E
40.00	Set Post deposit charred state raised mound of earth with pits as per instructions for 1/4 Sec Cor
80.00	Set Post deposit charred state raised mound of earth with pits as per instructions for Cor to Sec 13. 14. 23 & 24
	Land rough Sandy 3rd rate

Township 6 S. R 36 W. 6th PM

Chains	East on a random line between Sec 13 & 24 Va 13° 50' E.
40.00	Set Post ~~for~~ temporary 1/4 Sec Cor
79.41	Intersect East boundary of Township 50 links North of Cor to Sec 13 & 24 from which Cor I run North 89° 39' W. on true line between Sec 13 & 24 Va 13° 50' E.
39.70½	Set Post deposit charred state raised mound of earth with pits as per instructions for 1/4 Sec Cor
79.41	Corner to Sec 13. 14. 23 & 24
	Land broken Soil 3rd rate

Township 6 N. R 36 W. 6th PM

Chains	
	North between Sec 13 & 14
	Va 13°50' E.
10.00	Canon 1.50 lks deep bears N.E.
40.00	Set Post deposit charred
	stake raised mound of
	earth with pits as per
	instructions for ¼ Sec Cor.
80.00	Set Post deposit charred
	Stake raised mound of
	earth with pits as per
	instructions for Cor to
	Sec 11. 12. 13 & 14
	Land broken Soil 3rd

Township 6 N. R 36 W 6th PM

Chains	
	East on a random line
	between Sec 12 & 13
	Va 13°50' E.
40.00	Set Post for temporary
	¼ Sec Cor.
46.00	Ravine bears N.E.
79.61	Intersect East boundary of
	Township 40 lks N of Cor
	to Sec 12 & 13 from which
	Cor I run
	North 89°43' W. On true line
	between Sec 12 & 13
	Va 13°50' E
39.80½	Set Post deposit charred
	stake raised mound of
	Earth with pits as per
	instructions for ¼ Sec Cor
79.61	Cor to Sec 11. 12. 13 & 14
	Land broken Soil 3rd rate

Township 6 S. R 36 W. 6th P.M.

Chains	
	North between Sec 11 & 12 Va 13°50' E.
12.00	Ravine bears N. E.
20.00	Leave upland Enter bottom E & W.
40.00	Set Post deposit charred stake raised mound of earth with pits as per instructions for 1/4 Sec Cor.
63.00	Spring Creek bears E. 18 lks wide
68.00	Leave bottom enter upland
80.00	Set Post deposit charred stake raised mound of earth with pits as per instructions for Cor to Sec 1. 2. 11 & 12
	Land broken 2nd & 3rd rate

Township 6 S. R 36 W. 6th P.M.

Chains	
	East on a random line between Sec 11 & 12 Va 13°50' E
28.00	Enter bottom
30.00	Stinking Water Creek bears S E
40.00	Set Post for temporary 1/4 Sec Cor
41.00	Leave bottom enter hills
79.79	Intersect East boundary of Township 20 links North of Cor to Sec 11 & 12 from which Cor I run North 89°51' W. On true line between Sec 11 & 12 Va 13°50' E.
39.89½	Set Post deposit charred stake raised mound of earth with pits as per instructions for 1/4 Sec Cor
79.79	Cor to Sec 1. 2. 11 & 12
	Land broken Soil 3rd rate

Township 6 N. R 36 W. 6th PM

Chains	
	North on a random line between Sec 1 & 2 Va 13°50' E
40.00	Set Post for temporary 1/4 Sec Cor
79.89	Intersect North boundary of Township 25 links E of Cor to Sec 1 & 2 from which Cor I run South 11' E. On true line between Sec 1 & 2 Va 13°50' E
39.89	Set Post deposit charred stake raised mound of earth with pits as per instructions for 1/4 Sec Cor
79.89	Corner to Sec 1. 2. 11 & 12
	Land broken Soil 3rd rate
	Aug 23rd

Township 6 N. R 36 W. 6th PM

Chains	
	North between Sec 34 & 35 Va 13°50' E
40.00	Set Post deposit charred stake raised mound of earth with pits as per instructions for 1/4 Sec Cor
70.00	Ravine bears S.E.
80.00	Set Post deposit charred stake raised mound of earth with pits as per instructions for Cor to Sec 26. 27. 34 & 35
	Land broken Soil poor 2nd rate

Township 6 S. R 36 W. 6th P.M.

Chains	
	East on a random line between Sec 26 & 35 Va 15°50' E.
7.00	Ravine bears S.E.
40.00	Set Post for temporary 1/4 Sec Cor.
79.82	Intersect N & S line 20 links South of Cor to Sec 25.26 35 & 36 from which Cor I run South 89°51' W. On true line between Sec 26 & 35 Va 13°50' E.
39.91	Set Post deposit charred stake mound of earth with pits as per instructions for 1/4 Sec Cor.
79.82	Cor to Sec 26. 27. 34 & 35
	Land broken Poor 2nd rate

Township 6 S. R 36 W. 6th P.M.

Chains	
	North between Sec 26 & 27 Va 13°50' E.
40.00	Set Post deposit charred stake mound of earth with pits as per instructions for 1/4 Sec Cor.
55.00	Ravine bears S.E.
80.00	Set Post deposit charred stake mound of earth with pits as per instructions for Cor to Sections 22. 23. 26 & 27
	Land broken Soil 2nd rate

Township 6 N R 36 W 6th P.M.

Chains	
	East on a random line between Sec 23 & 26 Va 13°50' E.
35.00	Ravine bears S.E.
40.00	Set Post for temporary 1/4 Sec Cor
80.00	Intersect N & S line of Ks North of Cor to Sec 23.24 25 & 26 from which Cor true North 89°56' W. On true line between Sec 23 & 26 Va 13°50' E.
40.00	Set Post deposit charred stake raised mound of earth with pits as per instructions for 1/4 Sec Cor
80.00	Cor to Sec 22.23.26 & 27
	Land broken Soil 2nd rate

Township 6 N R 36 W. 6th P.M.

Chains	
	North between Sec 22 & 23 Va 13°50' E.
40.00	Set Post deposit charred stake raised mound of earth with pits as per instructions for 1/4 Sec Cor
50.00	Ravine bears S.E.
80.00	Set Post deposit charred stake raised mound of earth with pits as per instructions for Cor to Sec 14.15.22 & 23
	Land rough 3rd rate

Township 6 N R 36 W 6th PM

Chains	
	East on a random line between Sec 14 & 23 Var 13°50' E
40.00	Set Post for temporary 1/4 Sec Cor.
80.10	Intersect N & S line at the Cor to Sec 13.14.23 & 24 from which Cor I run West on true line between Sec 14 & 23 Var 13°50' E
40.05	Set Post deposit charred stake raised mound of earth with pits as per instructions for 1/4 Sec Cor.
80.10	Cor to Sections 14.15.22 & 23.
	Land rolling 2nd rate

Township 6 N R 36 W 6th PM

Chains	
	North between Sec 14 & 15 Var 13°50' E.
40.00	Set Post deposit charred stake raised mound of earth with pits as per instructions for 1/4 Sec Cor
80.00	Set Post deposit charred stake raised mound of earth with pits as per instructions for Cor to Sec 10.11.14 & 15
	Land rolling Soil 2nd rate

Township 6 N R 36 W 6th PM

Chains	East on a random line between Sec 11 & 14 Va 13°50' E.
23.00	Ravine bears N.
40.00	Set Post for temporary 1/4 Sec Cor.
49.00	Ravine bears N. W.
80.00	Intersect E & S line 18 lks N of Cor to Sec 11. 12. 13 & 14 from which Cor I run North 89°52' W. On true line between Sec 11 & 14 Va 13°50' E.
40.00	Set Post deposit charred stake raised mound of earth with pits as per instructions for 1/4 Sec Cor.
80.00	Cor to Sec 10. 11. 14 & 15

Land broken Soil 3rd rate

Township 6 N R 36 W 6th PM

Chains	North between Sec 10 & 11 Va 13°50' E.
2.00	Ravine bears N. W.
40.00	Set Sandstone 12x10x7 for 1/4 Sec Cor.
50.00	Leave upland Enter bottom
80.00	Set Post deposit charred stake raised mound of earth with pits as per instructions for Cor to Sec 2. 3. 10 & 11

Land broken 2 & 3rd rate

Township 6 N R 36 W 6th PM

Chains	
	East on a random line between Sec 2 & 11 Va 13°50' E.
30.00	Creek S.E. 14 links wide
40.00	Set Post for temporary 1/4 Sec Cor.
60.00	Leave bottom
79.92	Intersect N & S line 3 chains North of Cor to Sec 1, 2, 11 & 12 from which Cor I run North 89°45' W. On true line between Sec 2 & 11 Va 13°50' E.
39.96	Set Post deposit charred stake raised mound of earth with pits as per instructions for 1/4 Sec Cor.
79.92	Cor to Sec 2, 3, 10 & 11
	Land 3rd rate

Township 6 N R 36 W 6th PM

Chains	
	North on a random line between Sec 2 & 3 Va 13°50' E.
18.00	Creek 15 lks wide bears S.E.
30.00	Leave bottom
40.00	Set Post for temporary 1/4 Sec Cor.
80.12	Intersect North boundary of Township 18 lks West of Cor to Sec 2 & 3 from which Corner I run South 8' W. On true line between Sec 2 & 3 Va 13°50' E.
40.12	Set Post deposit charred stake raised mound of earth with pits as per instructions for 1/4 Sec Cor.
80.12	Cor to Sec 2, 3, 10 & 11
	Land broken Soil 3rd rate

Aug 24 '12

Township 6 S. R 36 W 6th PM

Chains	North between Sec 33 & 34 Va 13°50' E.
40.00	Set Post deposit charred stake raised mound of earth with pits as per instructions for 1/4 Sec Cor
80.00	Set Post deposit charred stake raised mound of earth with pits as per instructions for Cor to Sec 27. 28. 33 & 34
	Broken 3rd rate

Township 6 S. R 36 W 6th PM

Chains	East on a random line between Sec 27 & 34 Va 13°50' E.
8.80	Ravine S.E.
40.00	Set Post for temporary 1/4 Sec Cor.
79.40	Ravine S.E.
80.32	Intersect N & S line 46 lks N of Cor to 26. 27 34 & 35 from which Cor I run North 89°40' W. On true line between Sec 27 & 34 Va 13°50' E.
40.16	Set Post deposit charred stake raised mound of earth with pits as per instructions for 1/4 Sec Cor.
80.32	Cor to Sec 27. 28. 33 & 34
	Broken 3rd rate

Township 6. N R 36 W. 6th P M

Chains	North between Sec 27 & 28 Va 13°50' E.
40.00	Set Post deposit charred stake raised mound of earth with pits as per instructions for 1/4 Sec Cor
80.00	Set Post deposit charred stake raised mound of earth with pits as per instructions for Cor to Sec 21. 22. 27 & 28
	Broken 3rd rate

Township 6 N R 36 W 6th P M

Chains	East on a random line between Sec 22 & 27 Va 13°50' E.
34.00	Ravine S.W.
40.00	Set Post for temporary 1/4 Sec Cor.
80.53	Intersect N & S line 68 lks N. of Cor to Sec 22. 23. 26 & 27 from which Cor I run North 89°31' W. On true line between Sec 22 & 27 Va 13°50' E.
40.26½	Set Post deposit charred stake raised mound of earth with pits as per instructions for 1/4 Sec Cor.
80.53	Cor to Sec 21. 22. 27 & 28
	Broken 3rd rate

Township 6 N R 36 W 6th P M

Chains	
	North between Sec 21 & 22 Va 13°50' E
5.00	Enter table land E & W.
40.00	Set Post deposit charred stake raised mound of earth with pits as per instructions for 1/4 Sec Cor
80.00	Set Post deposit charred stake raised mound of earth with pits as per instructions for Cor to Sec 15.16.21 & 22
	Level 2nd rate

Township 6 N R 36 W 6th P M

Chains	
	East on a random line between Sec 15 & 22 Va 13°50' E.
40.00	Set Post for temporary 1/4 Sec Cor
80.24	Intersect N and S line 49 lks N of Cor to Sec 14.15.22 & 23 from which Cor I run North 89°39' W. On true line between Sec 15 & 22 Va 13°50' E.
40.12	Set Post deposit charred stake raised mound of earth with pits as per instructions for 1/4 Sec Cor
80.24	Cor to Sec 15.16.21 & 22
	Level 2nd rate

Township 6 N R 36 W 6th PM

Chains	
	North between Sec 15 & 16 Va 13°50' E
40.00	Set Post deposit charred stake raised mound of earth with pits as per instructions for 1/4 Sec Cor
80.00	Set Post deposit charred stake raised mound of earth with pits as per instructions for Cor to Sec 9.10.15 & 16
	Level 2nd rate

Township 6 N R 36 W 6th PM

Chains	
	East on a random line between Sec 10 & 15 Va 13°50' E.
40.00	Set Post for temporary 1/4 Sec Cor
80.07	Intersect N & S line 38 lks N of Cor to Sec 10.11.14 & 15 from which Cor I run North 89°44' W. On true line between Sec 10 & 15 Va 13°50' E.
40.03½	Set Post deposit charred stake raised mound of earth with pits as per instructions for 1/4 Sec Cor
80.07	Cor to Sec 9.10.15 & 16
	Level 2nd rate

Township 6 N R 36 W 6th P M

Chains	
	North between Sec 9 & 10
	Va 13°50' E.
.50	Leave table land enter breaks N
40.00	Set Post deposit charred stake raised mound of earth with pits as per instructions for 1/4 Sec Cor
80.00	Set Stone 17×6×3 for Cor to Sec 3.4.9 & 10
	Broken 3rd rate

Township 6 N R 36 W 6th P M

Chains	
	East on a random line between Sec 3 & 10
	Va 13°50' E.
22.00	Ravine N.E.
40.00	Set Post for temporary 1/4 Sec Cor
52.00	Enter bottom SE & N.W.
80.39	Intersect N & S line 68 lks N of Cor to Sec 2.3.10 & 11 from which Cor I run
	North 89°31' W. On true line between Sec 3 & 10
	Va 13°50' E.
40.19½	Set Stone 16×10×5 for 1/4 Sec Cor.
80.39	Cor to Sec 3.4.9 & 10
	Broken 3rd rate

Township 6 N R 36 W 6th P.M.

Chains	
	North on a random line between Sec 3 & 4 Va 13°50' E.
4.00	Enter bottom E & W.
40.00	Set Post for temporary 1/4 Sec Cor.
48.50	Creek bears S.E.
80.24	Intersect North boundary of Township 17 lks West of Cor to Sec 3 & 4 from which Cor I run South 7' W. On true line between Sec 3 & 4 Va 13°50' E.
40.24	Set Post deposit charred stake raised mound of earth with pits as per instructions for 1/4 Sec Cor
80.24	Cor to Sec 3. 4. 9 & 10
	Broken 3rd rate

Township 6 N R 36 W 6th P.M.

Chains	
	North between Sec 32 & 33 Va 13°50' E.
40.00	Set Post deposit charred stake raised mound of earth with pits as per instructions for 1/4 Sec Cor
68.00	Ravine bears S.E.
80.00	Set Post deposit charred stake raised mound of earth with pits as per instructions for Cor to Sec 28. 29. 32 & 33
	Land rough 3rd rate

Township 6 N R 36 W 6th PM

Chains	Earth on a random line between Sec 28 & 33 Var 13°50' E.
20.00	Ravine Trav S
40.00	Set Post for temporary 1/4 Sec Cor.
80.10	Intersect N & S line 9 links N of Cor to Sec 27. 28. 33 & 34 from which Cor I run North 89°56' W. On true line between Sec 28 & 33 Var 13°50' E.
40.05	Set Post deposit charred stake raised mound of earth with pits as per instructions for 1/4 Sec Cor
80.10	Cor to Sec 28. 29. 32 & 33
	Broken 3rd rate

Township 6 N R 36 W 6th PM

Chains	North between Sec 28 & 29 Var 13°50' E.
40.00	Set Post deposit charred stake raised mound of earth with pits as per instructions for 1/4 Sec Cor
42.00	Ravine S.E.
80.00	Set Post deposit charred stake raised mound of earth with pits as per instructions for Cor to Sec 20. 21. 28 & 29
	Broken 3rd rate

Aug 26th

Township 6 N R 36 W 6th PM

Chains	East on a random line between Sec 21 & 28 Var 13°50' E.
19.00	Ravine bears South
40.00	Set Post for temporary 1/4 Sec Cor
51.00	Enter Smooth Prairie
80.15	Intersect N & S line 18 lks N of Cor to Sec 21. 22. 27 & 28 from which Cor I run North 89°52' W. On true line between Sec 21 & 28 Var 13°50' E.
40.07½	Set Post deposit charred stake raised mound of earth with pits as per instructions for 1/4 Sec Cor
80.15	Cor to Sec 20. 21. 28 & 29
	Level 2nd rate

Township 6 N R 36 W 6th PM

Chains	North between Sec 20 & 21 Var 13°50' E.
40.00	Set Post deposit charred stake raised mound of earth with pits as per instructions for 1/4 Sec Cor
80.00	Set Post deposit charred stake raised mound of earth with pits as per instructions for Cor to Sec 16. 17. 20 & 21
	Level 2nd rate

Township 6. N R 36 W 6th P.M.

Chains	
	East on a random line between Sec 16 & 21 Var 13° 50' E.
40.00	Set Post for temporary 1/4 Sec Cor
80.22	Intersect N & S line 25 lks North of Cor to Sec 15.16 21 & 22 from which Cor I run North 89° 49' W On true line between Sec 16 & 21 Var 13° 50' E.
40.11	Set Post deposit charred stake raised mound of Earth with pits as per instructions for 1/4 Cor
80.22	Cor to Sec 16, 17. 20 & 21
	Land rolling 3rd rate

Township 6. N R 36 W 6th P.M.

Chains	
	North between Sec 16 & 17 Var 13° 50' E.
40.00	Set Post deposit charred stake raised mound of Earth with pits as per instructions for 1/4 Sec Cor.
80.00	Set Post deposit charred stake raised mound of Earth with pits as per instructions for Cor to Sec 8. 9. 16 & 17
	rolling 3rd rate

Township 6 N R 36 W 6th PM

Chains	
	East on a random line between Sec 9 & 16 Va 13°50' E
40.00	Set Post for temporary 1/4 Sec Cor.
79.69	Intersect N & S line 20 lks N of Cor to Sec 9.10.15 & 16 from which Cor I run North 89°51' W. on true line between Sec 9 & 16 Va 13°50' E
39.84½	Set Post deposit charred stake raised mound of earth with pits as per instructions for 1/4 Sec Cor
79.69	Corner to Sec 8.9.16 & 17
	rolling 3rd rate

Township 6 N R 36 W 6th PM

Chains	
	North between Sec 8 & 9 Va 13°50' E
26.00	Leave Prairie Enter Hills
40.00	Set Post deposit charred stake raised mound of earth with pits as per instructions for 1/4 Sec Cor.
80.00	Set Post deposit charred stake raised mound of earth with pits as per instructions for Cor to Sec 4 5. 8 & 9
	Broken 3rd rate

Township 6 N R 36 W 6th PM

Chains	
	East on a random line between Sec 4 & 9 Var 13°50' E
40.00	Set Post for temporary 1/4 Sec Cor.
79.80	Intersect N & S line 26 lks N of Cor to Sec 3.4.9 & 10 from which Cor I run North 89°49' W. On true line between Sec 4 & 9 Var 13°50' E.
39.90	Set Post deposit charred stake raised mound of earth with pits as per instructions for 1/4 Cor
79.80	Cor to Sec 4.5.8 & 9
	Broken 3rd rate

Township 6 N R 36 W 6th PM

Chains	
	North on a random line between Sec 4 & 5 Var 13°50' E.
40.00	Set Post for temporary 1/4 Sec Cor
61.00	Leave hills bear E & W
80.40	Intersect North boundary of Township 29 links West of Cor to Sec 4 & 5 from which Cor I run South 12' W. On true line between Sec 4 & 5 Var 13°50' E.
40.40	Set Sandstone 12x11x6 for 1/4 Sec Cor.
80.40	Cor to Sec 4.5.8 & 9
	Broken 3rd rate

Township 6 N R 36 W. 6th P M

Chains	North between Sec 31 & 32 Va 13°50' E
40.00	Set Post deposit charred stake raised mound of earth with pits as per instructions for 1/4 Sec Cor
45.00	Ravine bears S.W.
80.00	Set Post deposit charred stake raised mound of earth with pits as per instructions for Cor to Sec 29. 30. 31 & 32
	Land broken Soil 3rd rate

Township 6 N R 36 W 6th P M

Chains	East on a random line between Sec 29 & 32 Va 13°50' E
5.00	Ravine bears S.W.
40.00	Set Post for temporary 1/4 Sec Cor.
47.00	Ravine bears S.E.
80.41	Intersect N & S line at the Cor to Sec 28. 29. 32 & 33 From which Cor Drum West on true line between Sec 29 & 32 Va 13°50' E
40.20½	Set Post deposit charred stake raised mound of earth with pits as per instructions for 1/4 Sec Cor
80.41	Cor to Sec 29. 30 31 & 32
	Land broken 3rd rate

Township 6 N R 36 W 6th PM

Chains	
	West on a random line between Sec 30 & 31. Var 13°50' E
40.00	Set Post for temporary 1/4 Sec Cor.
43.00	Ravine bears S.E.
82.73	Intersect west boundary of Township 8 lks North Cor to Sec 30 & 31 from which Cor I run North 89°57' E On true line between Sec 30 & 31 Var 13°50' E.
42.73	Set Post deposit charred stake raised mound of earth with pits as per instructions for 1/4 Sec Cor
82.73	Cor to Sec 29. 30. 31 & 32
	Land broken 3rd rate

Township 6 N R 36 W 6th PM

Chains	
	North between Sec 29 & 30 Var 13°50' E.
24.00	Ravine bears S.E.
40.00	Set Post deposit charred stake raised mound of earth with pits as per instructions for 1/4 Sec Cor
80.00	Set Post deposit charred stake raised mound of earth with pits as per instructions for Cor to Sec 19. 20. 29 & 30
	Land broken Soil 3rd rate Aug 27th

Township 6 N R 36 W 6th PM

Chains	
	East on a random line between Sec 20 & 29 Va 13°50' E.
40.00	Set Post for temporary 1/4 Sec Cor.
48.00	Ravine S.E.
80.36	Intersect N & S line 17 lks S of Cor to Sec 20. 21. 28 & 29 from which Cor I run South 89°53' W. On true line between Sec 20 & 29 Va 13°50' E
40.18	Set Post deposit charred stake raised mound of earth with pits as per instructions for 1/4 Sec Cor
80.36	Cor to Sec 19. 20. 29 & 30
	Land broken 3rd rate

Township 6 N R 36 W 6th PM

Chains	
	West on a random line between Sec 19 & 30 Va 13°50' E.
40.00	Set Post for temporary 1/4 Sec Cor.
76.00	Ravine bears S.E.
82.46	Intersect West boundary of Township 9 lks N of Cor to Sec 19 & 30 from which Cor I run North 89°56' E. On true line between Sec 19 & 30 Va 13°50' E
42.40	Set Post deposit charred stake raised mound of earth with pits as per instructions for 1/4 Sec Cor
82.40	Cor to Sec 19. 20. 29 & 30
	Land broken 3rd rate

Township 6 N R 36 W 6th PM

Chains	North between Sec 19 & 20 Va 13°50' E
40.00	Set Post deposit charred State raised mound of earth with pits as per instructions for 1/4 Sec Cor
80.00	Set Post deposit charred State raised mound of earth with pits as per instructions for Cor to Sec 17. 18. 19 & 20
	Land level 2nd rate

Township 6 N R 36 W 6th PM

Chains	East on a random line between Sec 17 & 20 Va 13°50' E
15.00	Ravine bears SE
40.00	Set Post for temporary 1/4 Sec Cor.
80.29	Intersect N & S line 12 lks S of Cor to Sec 16. 17. 20 & 21 from which Cor I run South 89°55' W. On true line between Sec 17 & 20 Va 13°50' E
40.14½	Set Post deposit charred State raised mound of earth with pits as per instructions for 1/4 Sec Cor
80.29	Cor to Sec 17. 18. 19 & 20
	Broken 2nd rate

Township 6 N R 36 W 6th PM

Chains	
	West on a random line between Sec 18 & 19 Var 13°50' E
40.00	Set Post for temporary 1/4 Sec Cor.
82.00	Intersect West boundary of Township at the Cor to Sec 18 & 19 from which Cor I run East on true line between Sec 18 & 19 Var 13°50' E.
42.00	Set Post deposit charred stake round mound of earth with pits as per instructions for 1/4 Cor
82.00	Corner to Sec 17.18.19 & 20 Broken 2nd rate

Township 6 N R 36 W 6th PM

Chains	
	North between Sec 17 & 18 Var 13°50' E.
40.00	Set Post deposit charred stake round mound of earth with pits as per instructions for 1/4 Sec Cor
80.00	Set Post deposit charred stake round mound of earth with pits as per instructions for Cor to Sec 7.8.17 & 18
	Land level 2nd rate

Township 6. N R 36 W 6th PM

Chains	
	East on a random line between Sec 8 & 17 Var 13°50' E
40.00	Set Post for temporary 1/4 Sec Cor
80.00	Intersect N & S line 20 lks South of Cor to Sec 8.9.16 & 17 from which Cor I run South 89°51' W. On true line between Sec 8 & 17 Var 13°50' E.
40.00	Set Post deposit charred stake raised mound of earth with pits as per instructions for 1/4 Sec Cor
80.00	Cor to Sec 7.8 17 & 18
	Land level 2nd rate

Township 6. N R 36 W. 6th PM

Chains	
	West on a random line between Sec 7 & 18 Var 13°50' E.
40.00	Set Post for temporary 1/4 Sec Cor
81.50	Intersect West boundary of Township 10 lks N of Cor to Sec 7 & 18 from which Cor I run North 89°56' E. On true line between Sec 7 & 18 Var 13°50' E.
41.50	Set Post deposit charred stake raised mound of earth with pits as per instructions for 1/4 Sec Cor
81.50	Cor to Sec 7.8. 17 & 18
	Land level 2nd rate

Township 6 N R 36 W 6th PM

Chains	North between Sec 7 & 8 Var 13°50' E.
40.00	Set Post deposit charred stake raised mound of earth with pits as per instructions for 1/4 Sec Cor
41.00	Ravine N.E
80.00	Set Post deposit charred stake raised mound of earth with pits as per instructions for Cor to Sec 5, 6, 7 & 8
	Land Broken 2nd rate

Township 6 N R 36 W 6th PM

Chains	East on a random line between Sec 5 & 8 Var 13°50' E.
4.00	Ravine bears N
40.00	Set Post for temporary 1/4 Sec Cor.
68.00	Ravine bears N.
79.92	Intersect N & S line 25 lks S of Cor to Sec 4, 5, 8 & 9 from which Cor I run South 89°49' W. On true line between Sec 5 & 8 Var 13°50' E.
39.96	Set Post deposit charred stake raised mound of earth with pits as per instructions for 1/4 Sec Cor
79.92	Cor to Sec 5, 6, 7 & 8
	Broken 3rd rate

Township 6 N R 36 W 6th PM

Chains	
	West on a random line between Sec 6 & 7 Var 13° 50' E
32.00	Ravine bears N
40.00	Set Post for temporary 1/4 Sec Cor
80.68	Intersect West boundary of Township 4 lks N of Cor to Sec 6 & 7 from which Cor I run North 89° 58' E. On true line between Sec 6 & 7 Var 13° 50' E.
40.68	Set Post deposit charred stake raised mound of earth with pits as per instructions for 1/4 Sec Cor
80.68	Cor to Sec 5, 6, 7 & 8
	2 Broken 3rd rate

Township 6 N R 36 W 6th PM

Chains	
	North on a random line between Sec 5 & 6 Var 13° 50' E.
30.00	Ravine West of N
40.00	Set Post for temporary 1/4 Sec Cor.
80.14	Intersect North boundary of Township 20 lks West of Cor to Sec 5 & 6 from which Cor I run South 9' W. On true line between Sec 5 & 6 Var 13° 50' E.
40.14	Set Post deposit charred stake raised mound of earth with pits as per instructions for 1/4 Sec Cor
80.14	Cor to Sec 5, 6, 7 & 8
	Broken 3rd rate

Aug 28th

General Description

There are ~~14~~ Sections in the center of this township level Prairie and a narrow bottom along the Streams in the N.E portion level poor 2nd rate Soil the balance of the Township is rough & broken Soil 3rd rate — Sand

A List

Of the names of the individuals who assisted in running measuring and marking the Subdivision Lines & Corners of Township No 6. North, Range No 36 West of the 6th Principal Meridian

Chainman
Chainman
{ Axeman and
Moundman
Flagman
Compassman

We hereby certify that we assisted James L. Slocum Deputy Surveyor in Subdividing Township No 6 North Range No 36 West of the 6th Principal Meridian and that said Township has been in all respects to the best of our knowledge and belief well and faithfully surveyed and the boundary monuments planted according to the Instructions of the Surveyor General

W P Smith Chainman
C W Powers Chainman
J. M. Clark { Axeman and Moundman
C. F. Logue Flagman

Subscribed and sworn to by the above named persons before me a Notary Public in and for the County of Webster in the State of Nebraska this 1st day of Nov AD 1872

O. W. Brown
Notary Public

I James L. Slocum do solemnly swear that in pursuance of a joint Contract No 63. wherein James L. Slocum. David T. Stephenson & Geo L. Slocum. are joint Contractors with E. E. Cunningham United States Surveyor General for the District of Nebraska "as Iowa" bearing date the 29th day of June AD 1872

I have well faithfully & truly in my own proper person and in strict conformity with the Instructions of the Surveyor General, the Surveying Manual and the Laws of the United States: Surveyed all those parts or portions of Township No 6 North of the Base line of Range No 36 West of the 6th Principal Meridian in the State of Nebraska - as are represented in the foregoing Field Notes as having been surveyed under my direction; and I do further solemnly swear that all the Corners of said Surveys have been established and perpetuated in strict accordance with the Surveying Manual and Printed Instructions and that the foregoing are the true and original Field Notes of such Survey

James L Slocum
Deputy Surveyor

Subscribed by the said James L. Slocum Deputy Surveyor and sworn to before me a Notary Public within and for the County of Webster in the State of Nebraska this 1st day of November AD 1872

O. W. Brown
Notary Public

NOTARIAL SEAL WEBSTER COUNTY NEBRASKA

Survey Commenced
Aug 23rd 1872 and completed
Aug 28th 1872

Surveyor Generals Office
Plattsmouth Dec 4th 1872

The foregoing Field Notes of the survey and subdivision of Township No 6 North of Range No 36 West of the 6th Principal Meridian in the State of Nebraska, executed by James L Slocum Deputy Surveyor under joint contract No 63 dated June 29th 1872 wherein James L Slocum David D Stephenson and Geo L Slocum are joint contractors, during the month of 1872, having been critically examined, the necessary corrections and explanations from the said Field Notes and the survey they describe are hereby approved

E. E. Cunningham
Surveyor General

ALAMEDA COUNTY LIBRARY

Index Diagram
of
Town 7 N. Range 36 W. 6th P.M.

6	60	5	44	4	33	3	22	2	11	1
59		58		43		32		21		10
7	57	8	42	9	31	10	20	11	9	12
56		55		41		30		19		8
18	54	17	40	16	29	15	18	14	7	13
53		52		39		28		17		6
19	51	20	38	21	27	22	16	23	5	24
50		49		37		26		15		4
30	48	29	36	28	25	27	14	26	3	25
47		46		35		24		13		2
31	45	32	34	33	23	34	12	35	1	36



Field Notes
of

The Survey and Subdivision
of Township No. 7 N. R. 36 W. 6th P.M.
in the
State of Nebraska

Executed
By David T. Stephenson Deputy
Surveyor under joint Contract No. 63
dated June 29th 1872

Survey
Commenced Aug 23d 1872
Completed Aug 28 1872

List of Names
of persons employed to assist in
surveying this Township showing
the respective capacities in which
they acted

J. C. McElroy	Chainman
A. C. Tuers	Chainman
J. Stephenson	Axeman & Moundman
Levi Martin	Flagman

To determine the proper adjustment of my Compass for the Subdivision of this Township I commenced at the Corner to Townships 6 & 7 Ranges 35 & 36 West and run

North on a blank line along the East boundary of Sec 36

Variation 13°50' E

40.05 To a point 12 links East of the 1/4 Sec Cor.

80.14 To a point 23 links East of the Cor to Secs 25 & 36

To retrace this line or run parallel thereto my Compass must be adjusted to a

Variation of 14° E.

Chains	From the Cor to Sec 35 & 36 on the South boundary of the Township I run North between Sec 35 & 36 Var 14° E.
40.00	Set Post deposit charred stake raised mound of earth with pits as per instructions for 1/4 Sec Cor
60.50	Sticking Water Creek bears S.E.
80.00	Set Post deposit charred stake raised mound of earth with pits as per instructions for Cor to Sec 25.26 35 & 36
	Broken 2nd rate

Chains	East on a random line between Sec 25 & 36 Var 14° 00' E.
31.00	Leave bottom enter hills
40.00	Set Post for temporary 1/4 Sec Cor
79.96	Intersect East boundary of Township 16 links N of Cor to Sec 25 & 36 from which Cor I run North 89° 56' W on true line between Sec 25 & 36 Var 14° E
39.98	Set Post deposit charred stake raised mound of earth with pits as per instructions for 1/4 Sec Cor
79.96	Cor to Sec 25.26.35 & 36
	Broken 3rd rate

Township 7 S R 36 W 6th PM

Chains	
	North between Sec 25 & 26 Var 14° 00' E
13.00	Leave bottom
40.00	Set Sandstone 14 x 12 x 8 for 1/4 Sec Cor
61.00	Enter bottom
70.25	Leave bottom enter Slough
80.00	Corner falling in Creek I set Post deposit charred stake raised mound of earth with pits as per instruction for Witness Cor One chain East of true Cor to Sec 23, 24 25 & 26.
	Land rough 3rd rate

Township 7 S R 36 W 6th PM

Chains	
	East on a random line between Sec 24 & 25 Var 14° 00' E.
18.00	Leave bottom enter hill
40.00	Set Post for temporary 1/4 Sec Cor.
79.81	Intersect East boundary of Township 18 lks North of Cor to Sec 24 & 25 from which Cor I run North 89° 52' W on true line between Sec 24 & 25 Var 14° E.
39.90 1/2	Set Post deposit charred stake raised mound of earth with pits as per instructions for 1/4 Sec Cor
79.81	Cor to Sec 23. 24. 25 & 26
	rough 3rd rate

Chains	North between Sec 23 & 24 Va 14° 00' E.
16.00	Leave Slough Enter bottom
24.00	Slough bears S.W.
31.00	Leave Slough bears S.E.
40.00	Set Post deposit charred stake raised mound of earth with pits as per instructions for 1/4 Sec Cor
80.00	Set Sandstone 16 x 12 x 6 for Cor to Secs 13. 14. 23 & 24

rough 3rd rate

Chains	East on a random line between Secs 13 & 24 Va 14.00 E.
8.00	Leave bottom Enter hills
40.00	Set Post for temporary 1/4 Sec Cor.
63.00	Enter level upland
79.79	Intersect East boundary of Township 38 lks North of Cor to Secs 13 & 24 from which Cor I run North 89° 44' W on true line between Secs 13 & 24 Va 14° E
39.89½	Set Post deposit charred stake raised mound of earth with pits as per instructions for 1/4 Sec Cor
79.79	Cor to Secs 13. 14. 23 & 24

Broken 2 & 3rd rate

Township of N R 36 W 6th PM

Chains	
	North between Sec 13 & 14
	Va 14.00' E
40.00	Set Post deposit charred stake raised mound of earth with pits as per instructions for 1/4 Sec Cor
53.00	Leave bottom enter hills
80.00	Set Post deposit charred stake raised mound of earth with pits as per instructions for Cor to Sec 11, 12, 13 & 14
	broken 3rd rate

Township of N R 36 W 6th PM

Chains	
	East on a random line between Sec 12 & 13
	Va 14°00' E
34.00	Leave hills enter level Prairie S.E.
40.00	Set Post for temporary 1/4 Sec Cor
79.90	Intersect East boundary of Township 40 lks N of Cor to Sec 12 & 13. from which Cor I run
	North 89°43' W. On true line between Sec 12 & 13
	Va 14° E
39.95	Set Post deposit charred stake raised mound of earth with pits as per instructions for 1/4 Sec Cor
79.90	Cor to Sec 11, 12, 13 & 14
	Level 2nd rate

Township 7 N R 36 W 6th P.M.

Chains	North between Sec 11 & 12 Va 14°00' E
10.00	Canon bears S.W.
40.00	Set Post deposit charred stake raised mound of earth with pits as per instructions for 1/4 Sec Cor
80.00	Set Post deposit charred stake raised mound of earth with pits as per instructions for Cor to Sec 1.2.11 & 12
	Broken 3rd rate

Township 7 N R 36 W 6th P.M.

Chains	East on a random line between Sec 1 & 12 Va 14°00' E
20.00	Leave hills Enter level Prairie
40.00	Set Post for temporary 1/4 Sec Cor
80.00	Intersect East boundary of Township at the Cor to Sec 1 & 12 from which Cor I run
	West on true line between Sec 1 & 12 Va 14° E.
40.00	Set Post deposit charred stake raised mound of earth with pits as per instructions for 1/4 Sec Cor
80.00	Cor to Sec 1.2.11 & 12
	3rd rate

Township 7 S R 36 W 6th PM

Chains	North on a random line between Sec 1 & 2 Var 14° E.
40.00	Set Post for temporary 1/4 Sec Cor
50.00	Ravine S W.
60.00	Ravine S E.
79.75	Intersect North boundary of Township 20 links East of Cor to Sec 1 & 2 from whl Cor I run South 9 E On true line between Sec 1 & 2 Var 14° E
39.75	Set Post deposit charred stake raised mound of earth with pits as per instructions for 1/4 Sec Cor
79.75	Cor to Sec 1. 2. 11 & 12

Broken 3rd rate

Aug 23

Township 7 S R 36 W 6th PM

Chains	North between Sec 34 & 35 Var 14° E.
40.00	Set Post deposit charred stake raised mound of earth with pits as per instructions for 1/4 Sec Cor
80.00	Set Post deposit charred stake raised mound of earth with pits as per instructions for Cor to Sec 26. 27. 34 & 35

Level 2nd rate

Township 7 S R 36 W 6th PM

Chains	East on a random line between Secs 26 & 35 Var 14° E.
40.00	Set Post for temporary 1/4 Sec Cor
80.38	Intersect S & S line 8 lks N of Cor to Secs 25. 26. 35 & 36 from which Cor I run North 89° 57' W. On true line between Secs 26 & 35 Var 14° E
40.19	Set Post deposit charred stake raised mound of earth with pits as per instructions for 1/4 Sec Cor
80.38	Cor to Secs 26. 27. 34 & 35
	Level 2nd rate

Township 7 S R 36 W 6th PM

Chains	North between Secs 26 & 27 Var 14°00' E.
40.00	Set Post deposit charred stake raised mound of earth with pits as per instructions for 1/4 Sec Cor
80.00	Set Post deposit charred stake raised mound of earth with pits as per instructions for Cor to Secs 22. 23. 26 & 27
	Level 2nd rate

Township 7 N R 36 W 6th PM

Chains	
	East on a random line between Sec 23 & 26 Var 14° E.
40.00	Set Post for temporary 1/4 Sec Cor
80.21	Intersect N & S line 12 Mi West of Cor to Sec 23. 24. 25 & 26 from which Cor I run North 89°55' W. on true line between Sec 23 & 26 Var 14° E
40.10	Set Post deposit charred stake raised mound of earth with pits as per instructions for 1/4 Sec Cor
80.21	Cor to Sec 22. 23. 26 & 27
	Rolling 2nd rate

Township 7 N R 36 W 6th PM

Chains	
	North between Sec 22 & 23 Var 14° E
40.00	Set Post deposit charred stake raised mound of earth with pits as per instructions for 1/4 Sec Cor
80.00	Set Post deposit charred stake raised mound of earth with pits as per instructions for Cor to Sec 14. 15. 22 & 23
	Rolling 2nd rate

Township 7 N R 36 W 6th PM

Chains	
	East on a random line between Sec 14 & 23 Va 14° E.
40.00	Set Post for temporary 1/4 Sec Cor
67.00	Slough 4 ft bars S.E.
80.14	Intersect N & S line 30 lks N of Cor to Sec 13.14.23 & 24 from which Cor I run North 89°47' W. On true line between Sec 14 & 23 Va 14° E
40.00	Set Post deposit charred state raised mound of earth with pits as per instructions for 1/4 Sec Cor
80.14	Cor to Sec 14.15.22 & 23
	Broken 2nd rate

Township 7 N R 36 W 6th PM

Chains	
	North between Sec 14 & 15 Va 14° E.
40.00	Set Post deposit charred state raised mound of earth with pits as per instructions for 1/4 Sec Cor
80.00	Set Sandstone 15 x 12 x 9 for Cor to Sec 10.11.14 & 15
	Broken 3rd rate

Township 7 N R 36 W 6th PM

Chains	Each on a random line between Sec 11 & 14 Var 14° E.
28.00	Enter bottom
34.00	Cross 10 lks wide S.E.
40.00	Set Post for temporary 1/4 Sec Cor
51.00	Leave bottom
80.09	Intersect N & S line 23 lks N of Cor to Sec 11.12.13 & 14 from which Cor I run North 89°50' W. On true line between Sec 11 & 14 Var 14° E.
40.04½	Set Post deposit charred stake raised mound of earth with pits as per instructions for 1/4 Sec Cor
80.09	Cor to Sec 10.11.14 & 15
	Broken 2nd rate

Township 7 N R 36 W 6th PM

Chains	North between Sec 10 & 11 Var 14° E.
40.00	Set Post deposit charred stake raised mound of earth with pits as per instructions for 1/4 Sec Cor
79.00	Enter bottom
80.00	Set Sandstone 16 x 13 x 10 for Cor to Sec 2.3.10 & 11
	Broken 2nd & 3rd rate

Township 7 N R 36 W 6th PM

Chains	
	East on a random line between Sec 2 & 11 Va 14° 5' E.
2.00	Edge of Slough 6 chs wide S.E.
40.00	Set Post for temporary 1/4 Sec Cor
63.00	Leave bottom Enter hills
80.00	Intersect N & S line 42 lks N. of Cor to Sec 1. 2. 11 & 12 from which Cor I run North 89° 42' W. On true line between Sec 2 & 11 Va 14° E.
40.00	Set Post deposit charred State raised mound of earth with pits as per instructions for 1/4 Sec Cor
80.00	Corner to Sec 2. 3. 10 & 11
	Broken 2nd rate

Township 7 N R 36 W 6th PM

Chains	
	North on a random line between Sec 2 & 3 Va 14° 5' E.
9.00	Slough bears S.E.
40.00	Set Post for temporary 1/4 Sec Cor
62.00	Leave bottom
79.40	Intersect North boundary of Township 9 lks East of Cor to Sec 2 & 3 from which Cor I run South 4' E On true line between Sec 2 & 3 Va 14° E
39.40	Set Post deposit charred State raised mound of earth with pits as per instructions for 1/4 Sec Cor
79.40	Cor to Sec 2. 3. 10 & 11
	Broken 3rd rate
	Aug 24

Township 7 N R 36 W 6th PM

Chains	North between Sec 33 & 34 Va 14° E.
40.00	Set Sandstone 14x11x6 for 1/4 Sec Cor
80.00	Set Post deposit charred stake raised mound of earth with pits as per instructions for Cor to Sec 27. 28. 33 & 34
	Broken 2nd rate

Township 7 N R 36 W 6th PM

Chains	East on a random line between Sec 27 & 34 Va 14° E.
40.00	Set Post for temporary 1/4 Sec Cor
80.14	Intersect N & S line 26 Mar N of Cor to Sec 26. 27. 34 & 35 from which Cor I run North 89°49' W. On true line between Sec 27 & 34 Va 14° E
40.07	Set Post deposit charred stake raised mound of earth with pits as per instructions for 1/4 Sec Cor
80.14	Cor to Sec 27. 28. 33 & 34
	Level 2nd rate

Township 7 N R 36 W 6th PM

Chains	North between Sec 27 & 28 on 14° E.
40.00	Set Post deposit charred stake raised mound of earth with pits as per instructions for 1/4 Sec Cor
80.00	Set Post deposit charred stake raised mound of earth with pits as per instructions for Cor to Sec 21. 22. 27 & 28
	Level 2nd rate

Township 7 N R 36 W 6th PM

Chains	East on a random line between Sec 22 & 27 on 14° E.
40.00	Set Post for temporary 1/4 Sec Cor
80.29	Intersect N & S line 14 links N. of Cor to Sec 22. 23. 26 & 27 from which Cor I run North 89 54 W. On true line between Sec 22 & 27 on 14° E.
40.14½	Set Post deposit charred stake raised mound of earth with pits as per instructions for 1/4 Sec Cor
80.29	Cor to Sec 21. 22. 27 & 28
	Level Sandy 3rd rate

Township 7 N R 36 W 6th PM

Chains	North between Sec 21 & 22 Va 14° E
40.00	Set Post deposit charred stake raised mound of earth with pits as per instructions for 1/4 Sec Cor.
80.00	Set Post deposit charred stake raised mound of earth with pits as per instructions for Cor to Sec 15.16.21 & 22
	Level Sandy 3rd rate

Township 7 N R 36 W 6th PM

Chains	East on a random line between Sec 15 & 22 Va 14° E.
40.00	Set Post for temporary 1/4 Sec Cor
80.38	Intersect N & S line 14 lks S. of Cor to Sec 14.15.22 & 23 from which Cor I run South 89°54' W. On true line between Sec 15 & 22 Va 14° E
40.19	Set Post deposit charred stake raised mound of earth with pits as per instructions for 1/4 Sec Cor
80.38	Cor to Sec 15.16.21 & 22
	Level Sandy 3rd rate

Township 7. S R 36 W 6th PM

Chains	North between Sec 15 & 16 Va 14° E.
40.00	Set Post deposit charred stake raised mound of earth with pits as per instructions for 1/4 Sec Cor
80.00	Set Post deposit charred stake raised mound of earth with pits as per instructions for Cor to Sec 9.10.15 & 16
	Level Sandy 3rd rate

Township 7. S R 36 W 6th PM

Chains	East on a random line between Sec 10 & 15 Va 14° E.
40.00	Set Post for temporary 1/4 Sec Cor
80.46	Intersect S & S line at the Cor to Sec 10.11.14 & 15 from which Cor I run West on true line between Sec 10 & 15 Va 14° E.
40.23	Set Post deposit charred stake raised mound of earth with pits as per instructions for 1/4 Sec Cor
80.46	Cor to Sec 9.10.15 & 16
	Level Sandy 3rd rate

Township 7. S R 36 W 6th PM

Chains	North between Sec 9 & 10 Va 14° E
40.00	Set Post deposit charred stake raised mound of earth with pits as per instructions for 1/4 Sec Cor.
84.00	Set Post deposit charred stake raised mound of Earth with pits as per instructions for Cor to Sec 3.4 9 & 10
	Level Sandy 3rd rate

Township 7. S R 36 W 6th PM

Chains	East on a random line between Sec 3 & 10 Va 14° E.
40.00	Set Post for temporary 1/4 Sec Cor.
80.14	Intersect S & S line 19 lks S. of Cor to Sec 2.3.10 & 11 from which Cor I run South 89°52' W. on true line between Sec 3 & 10 Va 14° E.
40.07	Set Post deposit charred Stake raised mound of earth with pits as per instructions for 1/4 Sec Cor
80.14	Corner to Sec 3.4.9 & 10
	Sandy 3rd rate

Township of A R 36 W 6th PM

Chains	
	North on a random line between Sec 3 and 4 Va 14° E.
40.00	Set Post for temporary 1/4 Sec Cor
79.89	Intersect North boundary of Township 42 lks W. of Cor to Sec 3 & 4 from which Cor I run South 18' W. On true line between Sec 3 & 4 Va 14° E.
39.89	Set Post deposit charred stake raised mound of earth with pits as per instructions for 1/4 Sec Cor
79.89	Cor to Sec 3.4.9 & 10

Sandy 3rd rate

Aug 25th

Township of A R 36 W 6th PM

Chains	
	North between Sec 32 & 33 Va 14° E.
4.20	Spring branch bears E
40.00	Set Post deposit charred stake raised mound of earth with pits as per instructions for 1/4 Sec Cor
47.00	Slough bears S.E.
80.00	Set Sandstone 16 x 12 x 6 for Cor Sec 28. 29. 32 & 33

Broken 2nd rate

Township 7. N R 36 W 6th PM

Chains	East on a random line between Sec 28 & 33 Va 14° E.
4.00	Leave bottom enter hills
40.00	Set Post for temporary 1/4 Sec Cor
80.08	Intersect N & S line 10 lks S. of Cor to Sec 27. 28. 33 & 34 from which Cor B run South 89°56' W. on true line between Sec 28 & 33 Va 14° E.
40.04	Set Post deposit charred stake raised mound of earth with pits as per instructions for 1/4 Sec Cor
80.08	Cor to Sec 28. 29. 32 & 33
	Broken 3rd rate

Township 7. N R 36 W 6th PM

Chains	North between Sec 28 & 29 Va 14° E.
20.00	Leave bottom enter Sandhills
40.00	Set Sandstone 14 x 12 x 4 for 1/4 Sec Cor.
80.00	Set Post deposit charred stake raised mound of earth with pits as per instructions for Cor to Sec 29. 21. 28 & 29
	Land broken 3rd rate

Township 7. N R 36 W 6th PM

Chains	
	East on a random line between Sec 21 & 28 Va 14° E.
40.00	Set Post for temporary 1/4 Sec Cor.
79.91	Intersect N & S line 23 lks South of Cor to Sec 21. 22. 27 & 28 from which Cor I run South 89°50' W. On true line between Sec 21 & 28 Va 14° E.
39.95½	Set Post deposit charred stake raised mound of earth with pits as per instructions for 1/4 Sec Cor
79.91	Cor to Sec 20. 21. 28 & 29
	Rolling Sandy 3rd rate

Township 7. N R 36 W 6th PM

Chains	
	North between Sec 20 & 21 Va 14° E
40.00	Set Post deposit charred stake raised mound of earth with pits as per instructions for 1/4 Sec Cor
80.00	Set Post deposit charred stake raised mound of earth with pits as per instructions for Cor to Sec 16. 17 20 & 21
	Rolling Sand 3rd rate

Township 7 N R 36 W 6th PM

Chains	
	East on a random line between Sec 16 & 21 Va 14° E.
40.00	Set Post for temporary 1/4 Sec Cor
79.98	Intersect N & S line 15 links S. of Cor to Sec 15.16.21 & 22 from which Cor I run South 89°54' W. On true line between Sec 16 & 21 Va 14° E
39.99	Set Post deposit charred stake raised mound of Earth with pits as per instructions for 1/4 Sec Cor
79.98	Cor to Sec 16.17.20 & 21
	Rolling Sand 3rd rate

Township 7 N R 36 W 6th PM

Chains	
	North between Sec 16 & 17 Va 14° E.
40.00	Set Post deposit charred stake raised mound of earth with pits as per instructions for 1/4 Sec Cor
80.00	Set Post deposit charred stake raised mound of earth with pits as per instructions for Cor to Sec 8.9.16 & 17
	Rolling 3rd rate

Township 7 N R 36 W 6th PM

Chains	
	East on a random line between Sec 9 & 16 Va 14° E
40.00	Set Post for temporary 1/4 Sec Cor
80.18	Intersect N & S line 31 lks S. of Cor to Sec 9.10.15 & 16 from which Cor I run South 89° 47' W On true line between Sec 9 & 16 Va 14° E
40.09	Set Post deposit charred stake raised mound of earth with pits as per instructions for 1/4 Sec Cor
80.18	Cor to Sec 8.9.16 & 17
	Rolling 3rd rate

Township 7 N R 36 W 6th PM

Chains	
	North between Sec 8 & 9 Va 14° E
40.00	Set Post deposit charred stake raised mound of earth with pits as per instructions for 1/4 Sec Cor
80.00	Set Post deposit charred stake raised mound of earth with pits as per instructions for Cor to Sec 4.5.8 & 9
	Rolling Sandy 3rd rate

Township 7 S R 36 W 6th PM

Chains	
	East on a random line between Sec 4 & 9 Var 14° E.
40.00	Set Post for temporary 1/4 Sec Cor
80.22	Intersect C & S line 38 lks So of Cor to Sec 3.4.9 & 10 from which Cor I run South 89° 44' W. On true line between Sec 4 & 9 Var 14° E.
40.11	Set Post deposit charred stake raised mound of earth with pits as per instructions for 1/4 Sec Cor
80.22	Cor to Sec 4.5.8 & 9
	Sand hills 3rd rate

Township 7 S R 36 W 6th PM

Chains	
	North on a random line between Sec 4 & 5 Var 14° E.
40.00	Set Post for temporary 1/4 Sec Cor
80.41	Intersect North boundary of Township 30 lks West of Cor to Sec 4 & 5 from which Cor I run South 13' W. On true line between Sec 4 & 5 Var 14° E.
40.41	Set Post deposit charred stake raised mound of earth with pits as per instructions for 1/4 Sec Cor
80.41	Corner to Sec 4.5.8 & 9
	Rolling Sandy 3rd rate

Township 7 N R 36 W 6th PM

Chains	North between Sec 31 & 32 Va 14° E.
21.00	Creek 15 lks wide S of E
40.00	Set Post deposit charred stake raised mound of earth with pits as per instructions for 1/4 Sec Cor
80.00	Set Post deposit charred stake raised mound of earth with pits as per instructions for Cor to Sec 29. 30 31 & 32
	Sandy 3rd rate

Township 7 N R 36 W 6th PM

Chains	East on a random line between Sec 29 & 32 Va 14° E.
40.00	Set Post for temporary 1/4 Sec. Cor
80.35	Intersect N & S line at the Cor to Sec 28. 29. 32 & 33 from which Cor I run
	West on true line between Sec 29 & 32 Va 14° E.
40.17½	Set Post deposit charred stake raised mound of earth with pits as per instructions for 1/4 Sec Cor
80.35	Cor to Sec 29. 30. 31 & 32
	Sand hills 3rd rate

Township 7 N R 36 W 6th P M

Chains	
	West on a random line between Sec 30 & 31 Va 14° E
40.00	Set Post for temporary 1/4 Sec Cor
79.15	Intersect West boundary of Township 15 lks N. of Cor to Sec 30 & 31 from which Cor I run North 89°54' E. On true line between Sec 30 & 31 Va 14° E
39.15	Set Post deposit charred stake raised mound of earth with pits as per instructions for 1/4 Sec Cor
79.15	Corner to Sec 29. 30 31 & 32
	Sand Hills 3 Grate

Township 7 N R 36 W 6th P M

Chains	
	North between Sec 29 & 30 Va 14° E
40.00	Set Post deposit charred stake raised mound of earth with pits as per instructions for 1/4 Sec Cor
80.00	Set Post deposit charred stake raised mound of earth with pits as per instructions for Cor to Sec 19. 20. 29 & 30
	Sand Hills 3 Grate

Township 7 S R 36 W 6th PM

Chains	
	East on a random line between Sec 20 & 29 Va 14° E.
40.00	Set Post for temporary 1/4 Sec Cor
50.00	Ravine S.E.
80.32	Intersect S & S line 10 lks S. of Cor to Sec 20.21.28 & 29 from which Cor I run South 89°56' W. On true line between Sec 20 & 29 Va 14° E.
40.16	Set Post deposit hardwood stake raised mound of earth with pits as per instructions for 1/4 Sec Cor
80.32	Corner to Sec 19.20.29 & 30
	Sand Hills Soil Sandy

Township 7 S R 36 W 6th PM

Chains	
	West on a random line between Sec 19 & 30 Va 14° E.
40.00	Set Post for temporary 1/4 Sec Cor
79.78	Intersect west boundary of Township 8 lks S of Cor to Sec 19 & 30 from which Cor I run North 89°57' E On true line between Sec 19 & 30 Va 14° E
39.23	Set Post deposit hardwood stake raised mound of earth with pits as per instructions for 1/4 Sec Cor
79.23	Cor to Sec 19.20.29 & 30
	Sand Hills Sandy

Township 7. N R 36 W 6th PM

Chains	North between Sec 19 & 20 Var 14° E.
4.00	Enter Valley
29.00	Leave Valley enter Sand Hills
40.00	Set Sandstone 13x10x7 for 1/4 Sec Cor
80.00	Set Sandstone 14x11x9 for Cor to Sec 17. 18. 19 & 20.
	Broken 3rd rate

Township 7. N R 36 W 6th PM

Chains	East on a random line between Sec 17 & 20 Var 14° E.
40.00	Set Post for temporary 1/4 Sec Cor.
80.19	Intersect N & S line at the Cor to Sec 16. 17. 20 & 21 from which Cor I run West on true line between Sec 17 & 20 Var 14° E.
40.09	Set Post deposit charred stake raised mound of earth with pits as per instructions for 1/4 Sec Cor
80.19	Cor to Sec 17. 18. 19 & 20
	Sand Hills 3rd rate. Avg 2 chs

Township 7. S R 36 W 6th PM

Chains	
	West on a random line between Sec 18 & 19 Va 14° E.
10.00	Enter Valley
36.00	Leave Valley enter Sand Hills
40.00	Set Post for temporary 1/4 Sec Cor
79.18	Intersect west boundary of Township 14 lks N. of Cor to Sec 18 & 19 from which Cor I run North 89°54' E. on true line between Sec 18 & 19 Va 14° E.
39.18	Set Sandstone 12x9x6 for 1/4 Sec Cor
79.18	Cor to Sec 17. 18. 19 & 20
	Sandy 3rd rate

Township 7. S R 36 W 6th PM

Chains	
	North between Sec 17 & 18 Va 14° E.
40.00	Set Post deposit charred stake raised mound of earth with pits as per instructions for 1/4 Sec Cor
80.00	Set Post deposit charred stake raised mound of earth with pits as per instructions for Cor to Sec 7. 17 & 18
	Sand Hills Soil 3rd rate

Township 7. N R 36 W 6th PM

Chains	
	East on a random line between Sec 8 & 17 Va 14° E.
40.00	Set Post for temporary 1/4 Sec Cor
80.10	Intersect N. and S line 20 lks N. of Cor to Sec 8 9 16 & 17 from which Cor I run North 89°51' W. On true line between Sec 8 & 17 Va 14° E.
40.05	Set Post deposit charred stake raised mound of earth with pits as per instructions for 1/4 Sec Cor
80.10	Cor to Sec 7. 8. 17 & 18
	Sand Hills 3rd rate

Township 7. N R 36 W 6th PM

Chains	
	West on a random line between Sec 7 & 18 Va 14° E.
40.00	Set Post for temporary 1/4 Sec Cor
79.11	Intersect West boundary of Township 9 lks South of Cor to Sec 7 & 18 from which Cor I run South 89°56' E. On true line between Sec 7 & 18 Va 14° E.
39.11	Set Post deposit charred stake raised mound of Earth with pits as per instructions for 1/4 Sec Cor
79.11	Cor to Sec 7. 8. 17 & 18
	Sandy 3rd rate

Township 7 N R 36 W 6th PM

Chains	North between Sec 7 & 8 Va 14° E.
40.00	Set Post deposit charred stake raised mound of earth with pits as per instructions for 1/4 Sec Cor
80.00	Set Post deposit charred stake raised mound of earth with pits as per instructions for Cor to Sec 5.6.7 & 8
	Sandy 3rd rate

Township 7 N R 36 W 6th PM

Chains	East on a random line between Sec 5 and 8 Va 14° E.
40.00	Set Post for temporary 1/4 Sec Cor
80.00	Intersect A & S line 26 links N of Cor to Sec 4.5.8 & 9 from which Cor I run North 89°49' W. On true line between Sec 5 & 8 Va 14° E.
40.00	Set Post deposit charred stake raised mound of earth with pits as per instructions for 1/4 Sec Cor
80.00	Cor to Sec 5.6.7 & 8
	Sandy 3rd rate

Township 7 S R 36 W 6th PM

Chains	West on a random line between Sec 6 & 7 Va 14° E
40.00	Set Post for temporary 1/4 Sec Cor
79.08	Intersect West boundary of Township 12 lks N. of Cor to Sec 6 & 7 from which Cor I run North 89°55' E. On true line between Sec 6 & 7 Va 14° E.
39.08	Set Post deposit charred stake raised mound of earth with pits as per instructions for 1/4 Sec Cor
79.08	Corner to Sec 5. 6. 7 & 8
	Sandy 3rd rate

Township 7 S R 36 W 6th PM

Chains	North on a random line between Sec 5 & 6 Va 14° E.
40.00	Set Post for temporary 1/4 Sec Cor
79.68	Intersect North boundary of Township 12 lks East of Cor to Sec 5 & 6 from which Cor I run South 5' E. On true line between Sec 5 & 6 Va 14° E.
39.68	Set Post deposit charred stake raised mound of earth with pits as per instructions for 1/4 Sec Cor
79.68	Cor to Sec 5. 6. 7 & 8
	Sand Hills 3rd rate Aug 28th

Leftout

General Description

This Township is much broken and very sandy soil from 2d to 3d rate. unfit for agricultural purposes

A List
of the Names of the individuals who assisted in running, measuring and marking the Subdivision Lines and Corners of Township No 7 North Range No 36 West of the 6th Principal Meridian

S. C. McElroy	Chainman
A. C. Juers	Chainman
J. Stephenson	Axeman and Monumentman
Levi Martin	Flagman
David J. Stephenson	Compassman

We hereby certify that we assisted David J. Stephenson Deputy Surveyor in Subdividing Township No 7 North Range No 36 West of the 6th Principal Meridian, and that said Township has been in all respects to the best of our knowledge and belief well and faithfully surveyed and the boundary monuments planted according to the instructions of the Surveyor General

S. C. McElroy	Chainman
A. C. Juers	Chainman
J. Stephenson	Axeman and Monumentman
L. Martin	Flagman

Subscribed and sworn to by the above named persons before me a Notary Public in and for the County of Webster in the State of Nebraska this 1st day of Nov AD 1872

O. W. Brown
Notary Public

I David V Stephenson do solemnly swear that in pursuance of a joint Contract No 63 wherein James L Slocum & V Stephenson and Geo L Slocum are joint contractors with E E Cunningham United States Surveyor General for the District of Nebraska and Iowa bearing date the day of A.D. 1872.

I have well faithfully and truly in my own proper person and in strict conformity with the instructions of the Surveyor General the Surveying Manual and the Laws of the United States surveyed all those parts or portions of Township No 7 North of the Base Line of Range No 36 West of the 6th Principal Meridian in the State of Nebraska as are represented in the foregoing Field Notes as having been surveyed under my direction and I do further solemnly swear that all the Corners of said surveys have been established and perpetuated in strict accordance with the Surveying Manual and Printed Instructions and that the foregoing are the true and original Field Notes of such survey

David V Stephenson
Deputy Surveyor

Subscribed by the said David V Stephenson Deputy Surveyor and sworn to before me a Notary Public within and for the County of Webster in the State of Nebraska this 1st day of Nov A.D. 1872

O. W. Brown
Notary Public

Survey Commenced
August 23rd 1872 and com-
pleted August 28th 1872

Surveyor Genl's Office
Washington Dec. 11th 1872
The foregoing field Notes of the
Survey and Subdivision of
Township No 7 North Range
36 West Executed by
R. V. Stephenson under final
Contract dated June 29th
1872 wherein Jos. L. Slocum
& V. Stephenson & Geo. L.
Slocum are joint con-
tractors in the Month of
August 1872 having been
critically examined the
necessary corrections and ex-
planations made the same
field Notes and Survey
thereby described are hereby
approved
E. E. Cunningham
Surveyor Genl

Index Diagram of Town 8 N Range 36 W

6	60	5	44	4	33	3	22	2	11	1	
	59		58		43		32		21		10
7	57	8	42	9	31	10	20	11	9	12	
	56		55		41		30		19		8
18	54	17	40	16	29	15	18	14	7	13	
	53		52		39		28		17		6
19	51	20	38	21	27	22	16	23	5	24	
	50		49		37		26		15		4
30	48	29	36	28	25	27	14	26	3	25	
	47		46		35		24		13		2
31	45	32	34	33	23	34	12	35	1	36	

Field Notes of

The Survey and Subdivision of Township No 8 N R 36 W 6th P.M. in the State of Nebraska

Executed

By James L. Slocum Deputy Surveyor under joint Contract No 63 dated June 29th AD 1872

Survey

Commenced Aug 29th 1872
Completed Sept 3rd 1872

List of Names

Of persons employed to assist in surveying this Township showing the respective capacities in which they acted

W. P. Smith	Chainman
C. W. Tuve	Chainman
J. M. Clark	Chainman & Axeman
C. F. Teague	Flagman

Township 8 N R 36 W. 6th P.M.

Chains	
	To determine the proper adjustment of my Compass for the Subdivision of this Township I commence at the Corner to Township 7 & 8 Ranges 35 & 36 W and run North on a blank line along the East boundary of Sec 36
	Variation 13° 55' E
40.14	To a point 5 links East of the 1/4 Sec Cor
80.25	To a point 12 links East of the Cor to Sec 25 & 36
	To retrace this line or run parallel thereto my Compass must be adjusted to a
	Variation of 14° E.

Chains	From the Cor to Sec 35 & 36 On the South boundary of the Township I run North between Sec 35 & 36 Var 14° E.
40.00	Set Sandstone 15x12x9 for 1/4 Sec Cor.
54.00	Ravine bears S.E.
80.00	Set Post deposit charred stake round mound of earth with pits as per instructions for Cor to Sec 25. 26 35 & 36
	Broken 2nd rate

Township 8 N R 36 W 6th PM

Chains	East on a random line between Sec 25 & 36 Var 14° E.
21.50	Ravine E of South
40.00	Set Post for temporary 1/4 Sec Cor
80.00	Intersect East boundary of Township 19 lks North of Cor to Sec 25 & 36 from which Cor I run North 89°52' W. on true line between Sec 25 & 36 Var 14° E
40.00	Set Post deposit charred stake round mound of earth with pits as per instructions for 1/4 Sec Cor
80.00	Cor to Sec 25. 26 35 & 36
	Broken 2nd rate

Township 8 S R 36 W. 6th PM

Chains	North between Sec 25 & 26 Va 14° E.
40.00	Set Post deposit charred stake raised mound of earth with pits as per instructions for 1/4 Sec Cor
80.00	Set Post deposit charred stake raised mound of earth with pits as per instructions for Cor to Sec 23. 24 25 & 26
	Rolling 2nd rate

Township 8 S R 36 W 6th PM

Chains	East on a random line between Sec 24 & 25 Va 14° E.
40.00	Set Post for temporary 1/4 Sec Cor
79.68	Intersect East boundary of Township 63.16 chs North of Cor to Sec 24 & 25 from which Corner I run North 89°33' W on true line between Sec 24 & 25 Va 14° E.
39.84	Set Post deposit charred stake raised mound of earth with pits as per instructions for 1/4 Sec Cor
79.68	Corner to Sec 23. 24 25 & 26
	Rolling poor 2nd rate

Township 8 S R 36 W 6th PM

Chains	
	North between Sec 23 & 24 Va 14° E.
40.00	Set Post deposit charred state raised mound of earth with pits as per instructions for 1/4 Sec Cor
80.00	Set Post deposit charred state raised mound of earth with pits as per instructions for Cor to Sec 13. 14. 23 & 24
	Rolling 2nd rate

Township 8 S R 36 W 6th PM

Chains	
	East on a random line between Sec 13 & 24 Va 14° E.
40.00	Set Post for temporary 1/4 Sec Cor
79.40	Intersect East boundary of Township 1/2 lks North of Cor to Sec 13 & 24 from which Cor I run North 89°29' W. On true line between Sec 13 & 24 Va 14° E.
39.70	Set Post deposit charred state raised mound of earth with pits as per instructions for 1/4 Sec Cor
79.40	Corner to Sec 13. 14. 23 & 24
	Rolling 2nd rate

Township 8 S R 36 W 6th PM

Chains	North between Sec 13 & 14 Var 14° E
40.00	Set Post deposit charred state ruined mound of earth with pits as per instructions for 1/4 Sec Cor
80.00	Set Post deposit charred state ruined mound of earth with pits as per instructions for Cor to Sec 11, 12, 13 & 14
	Rolling 2nd rate

Township 8 S R 36 W 6th PM

Chains	East on a random line between Sec 12 & 13 Var 14° E
40.00	Set Post for temporary 1/4 Sec Cor
79.60	Intersect East boundary of Township 56 Mile S. of Cor to Sec 12 & 13 from which Cor I run North 89°36' W. on true line between Sec 12 & 13 Var 14° E
39.80	Set Post deposit charred state ruined mound of earth with pits as per instructions for 1/4 Sec Cor
79.60	Corner to Sec 11, 12, 13 & 14
	Rolling 2nd rate

Township 8 S R 36 W 6th PM

Chains	North between Sec 11 & 12 Var 14° E.
40.00	Set Post deposit charred stake raised mound of earth with pits as per instructions for 1/4 Sec Cor
80.00	Set Post deposit charred stake raised mound of earth with pits as per instructions for Cor to Sec 1. 2. 11 & 12
	Rolling Prairie 2nd rate

Township 8 S R 36 W. 6th PM

Chains	East on a random line between Sec 1 & 12 Var 14° E.
40.00	Set Post for temporary 1/4 Sec Cor
79.54	Intersect East boundary of Township 48 lks N. of Cor to Sec 1 & 12 from which Corner I run North 89°39' W. On true line between Sec 1 & 12 Var 14° E.
39.77	Set Post deposit charred stake raised mound of earth with pits as per instructions for 1/4 Sec Cor
79.54	Corner to Sec 1. 2. 11 & 12
	Rolling 2nd rate

Township 8 N R 36 W 6th PM

Chains	North on true line between Sec 1 and 2 Va 14° E.
40.00	Set Post deposit charred stake raised mound of earth with pits as per instructions for 1/4 Sec Cor
83.60	Intersect 2nd Standard Parallel North 9 ch & 86 lks West of the Cor to Sec 31 & 36 Ts 9. N R 36 & 35 W. where I set Post deposit charred stake and raised mound of earth with pits as per instructions for Closing Corner to Sections 1 and 2 T 8 N R 36
	Rolling 2nd rate
	Aug 29th

Township 8 N R 36 W. 6th PM

Chains	North between Sec 34 & 35 Va 14° E.
40.00	Set Post deposit charred stake raised mound of earth with pits as per instructions for 1/4 Sec Cor
80.00	Set Post deposit charred stake raised mound of earth with pits as per instructions for Cor to Sec 26. 27. 34 & 35
	Broken 3rd rate

Township 8 N R 36 W 6th PM

Chains	
	East on a random line between Sec 26 & 35 Va 14° E
35.20	Runin S E.
40.00	Set Post for temporary 1/4 Sec Cor
79.84	Intersect N & S line 12 lks N of Cor to Sec 25. 26. 35 & 36 from which Cor I run North 89° 55' W. On true line between Sec 26 & 35 Va 14° E
39.92	Set Post deposit charred stake raised mound of earth with pits as per instructions for 1/4 Sec Cor
79.84	Cor to Sec 26. 27. 34 & 35
	Broken 3rd rate

Township 8 N R 36 W 6th PM

Chains	
	North between Sec 26 & 27 Va 14° E
40.00	Set Post deposit charred stake raised mound of earth with pits as per instructions for 1/4 Sec Cor
80.00	Set Post deposit charred stake raised mound of earth with pits as per instructions for Cor to Sections 22. 23. 26 & 27
	Broken 3rd rate

Township 8 S R 36 W 6th PM

Chains	
	East on a random line between Sec 23 & 26 Va 14° E.
29.00	Ravine trans E of S
40.00	Set Post for temporary 1/4 Sec Cor
79.98	Intersect N & S line 11 Lks S. of Cor to Sec 23.24.25 & 26 from which Cor I run South 89 55' W on true line between Sec 25 & 26 Va 14° E
39.99	Set Post deposit charred stake raised mound of earth with pits as per instructions for 1/4 Sec Cor
79.98	Corner to Sec 22.23.26 & 27
	Broken 3rd rate

Township 8 S R 36 W 6th PM

Chains	
	North between Sec 22 & 23 Va 14° E.
40.00	Set Post deposit charred stake raised mound of earth with pits as per instructions for 1/4 Sec Cor
54.50	Ravine trans S.E.
80.00	Set Post deposit charred stake raised mound of earth with pits as per instructions for Cor to Sec 14, 15, 22 & 23
	Broken 3rd rate

Township 8 N. R. 36 W 6th PM

Chains	
	East on a random line between Sec 14 & 23 Va 14° E.
40.00	Set Post for temporary 1/4 Sec Cor
79.25	Intersect N & S line 66 lks S. of Cor to Sec 13. 14. 23 & 24 from which Cor I run South 89° 32' W. On true line between Sec 14 & 23 Va 14° E.
39.62½	Set Post deposit charred stake raised mound of earth with pits as per instructions for 1/4 Sec Cor
79.25	Cor to Sec 14. 15. 22 & 23
	Rolling poor 2nd rate

Township 8 N. R. 36 W 6th PM

Chains	
	North between Sec 14 & 15 Va 14° E.
40.00	Set Post deposit charred stake raised mound of earth with pits as per instructions for 1/4 Sec Cor
80.00	Set Post deposit charred stake raised mound of earth with pits as per instructions for Cor to Sections 10. 11. 14 & 15
	Rolling Sandy poor 2nd rate

Township 8 N R 36 W 6th PM

Chains	
	East on a random line between Sec 11 & 14 Var 14° E.
40.00	Set Post for temporary 1/4 Sec Cor
79.52	Intersect N. & S. line 86 links South of Cor to Sec 11.12.13 & 14 from which Cor I run South 89°23' W. On true line between Sec 11 & 14 Var 14° E.
39.76	Set Post deposit charred stake raised mound of earth with pits as per instructions for 1/4 Sec Cor
79.52	Corner to Sec 10.11.14 & 15
	Sandy 3rd rate

Township 8 N R 36 W 6th PM

Chains	
	North between Sec 10 & 11 Var 14° E.
40.00	Set Post deposit charred stake raised mound of earth with pits as per instructions for 1/4 Sec Cor
80.00	Set Post deposit charred stake raised mound of earth with pits as per instructions for Cor to Sec 2.3.10 & 11
	Rolling Soil 3rd rate

Township 8 N R 36 W 6th PM

Chains	East on a random line between Sec 2 & 11 Va 14° E.
40.00	Set Post for temporary 1/4 Sec Cor
79.80	Intersect N and S line 62 lks South of Cor to Sec 1. 2. 11 & 12 from which Cor I run South 89° 33' W. On true line between Sec 2 & 11 Va 14° E
39.90	Set Post deposit charred stake raised mound of earth with pits as per instructions for 1/4 Sec Cor.
79.80	Cor to Sec 2. 3. 10 & 11
	Rolling Sandy 3rd rate

Township 8 N R 36 W 6th PM

Chains	North on true line between Sec 2 & 3 Va 14° E.
40.00	Set Post deposit charred stake raised mound of earth with pits as per instructions for 1/4 Sec Cor
85.37	Intersect 2nd Standard Parallel North 8 Ch & 40 links West of Cor to Sec 35 & 36 T 9 N. R 36 W. Where I Set Post deposit charred stake raise mound of earth with pits as per instructions for Closing Corner to Sec 2 and 3 T. 8 North R 36 West
	Rolling Poor 2nd rate
	Aug 30th

Township 8 N R 36 W 6th PM

Chains	North between Sec 33 & 34 Var 14° E.
40.00	Set Post deposit charred stake raised mound of earth with pits as per instructions for 1/4 Sec Cor
60.00	Enter Valley
80.00	Set Post deposit charred stake raised mound of earth with pits as per instructions for Cor to Sec 27. 28. 33 & 34
	S'r broken N'r level 2nd rate

Township 8 N R 36 W 6th PM

Chains	East on a random line between Sec 27 & 34 Var 14° E.
11.00	Creek 18 lks wide S.E.
40.00	Set Post for temporary 1/4 Sec Cor
52.00	Leave Valley Enter Bluffs
80.36	Intersect N & S line 42 lks N of Cor to Sec 26 27. 34 & 35 from which Cor I run North 89°42' W. On true line between Sec 27 & 34 Var 14° E.
40.18	Set Post deposit charred stake raised mound of earth with pits as per instructions for 1/4 Sec Cor
80.36	Cor to Sec 27. 28. 33 & 34
	Bottom 2nd rate

Township 8 N R 36 W 6th PM

Chains	North between Sec 27 & 28 Va 14° E
30.00	Sticking Water Creek 22 lks wide Bears S.E.
40.00	Set Post deposit charred stake raised mound of earth with pits as per instructions for 1/4 Sec Cor
80.00	Set Post deposit charred stake raised mound of earth with pits as per instructions for Cor to Sec 21. 22. 27 & 28
	Bottom 2nd rate

Township 8 N R 36 W 6th PM

Chains	East on a random line between Sec 22 & 27 Va 14° E
36.00	Leave bottom Enter Bluffs S E & N W
40.00	Set Post for temporary 1/4 Sec Cor
80.28	Intersect N & S line 12 lks N of Cor to Sec 22. 23. 26 & 27 from which Cor I run North 89°55' W. On true line between Sec 22 & 27 Va 14° E
40.14	Set Post deposit charred stake raised mound of earth with pits as per instructions for 1/4 Sec Cor
80.28	Cor to Sec 21. 22. 27 & 28
	W 1/2 bottom 2nd rate E 1/2 Bluffs 3rd

Township 8 N R 36 W 6th PM

Chains	North between Sec 21 & 22 Va 14° E
30.00	Leave bottom enter bluffs N 21 x S 6
40.00	Set Post deposit charred stake raised mound of earth with pits as per instructions for 1/4 Sec Cor
80.00	Set Post deposit charred stake raised mound of earth with pits as per instructions for Cor to Sec 15. 16 21 & 22
	Broken 3rd rate

Township 8 N R 36 W 6th PM

Chains	East on a random line between Sec 15 & 22 Va 14° E.
40.00	Set Post for temporary 1/4 Sec Cor
43.00	Draw bars S.E.
79.91	Intersect N & S line 30 lks N. of Cor to Sec 14. 15. 22 & 23 from which Cor I run North 89°47' W. on true line between Sec 15 & 22 Va 14° E.
39.95	Set Post deposit charred stake raised mound of earth with pits as per instructions for 1/4 Sec Cor
79.91	Cor to Sec 15. 16. 21 & 22
	Rolling poor 2nd rate

Township 8 N R 36 W 6th PM

Chains	North between Sec 15 & 16 Va 14° E.
19.50	Draw S.W.
40.00	Set Post deposit charred stake raised mound of earth with pits as per instructions for 1/4 Sec Cor
80.00	Set Post deposit charred stake raised mound of earth with pits as per instructions for Cor to Sec 9. 10. 15 & 16
	Broken. 3rd rate

Township 8 N R 36 W 6th PM

Chains	East on a random line between Sec 10 & 15 Va 14° E.
40.00	Set Post for temporary 1/4 Sec Cor
80.16	Intersect N. and S line 20 links N. of Cor to Sec 10. 11. 14 & 15 from which Cor I run North 89°51' W. On true line between Sec 10 & 15 Va 14° E.
40.08	Set Post deposit charred stake raised mound of earth with pits as per instructions for 1/4 Sec Cor
80.16	Corner to Sec 9. 10. 15 & 16
	Hilly Poor 2nd rate

Township 8 S R 36 W 6th PM

Chains	North between Sec 9 & 10 Va 14° E.
40.00	Set Post deposit charred stake mound of earth with pits as per instructions for 1/4 Sec Cor
80.00	Set Post deposit charred stake mound of earth with pits as per instructions for Cor to Sec 3.4.9 & 10
	Sandy Rolling poor 2nd rate

Township 8 S R 36 W 6th PM

Chains	East on a random line between Sec 3 & 10 Va 14° E.
40.00	Set Post for temporary 1/4 Sec Cor
79.82	Intersect N & S line 12 lks N of Cor to Sec 2.3.10 & 11 from which Cor I run North 89°55' W. On true line between Sec 3 & 10 Va 14° E.
39.91	Set Post deposit charred stake mound of earth with pits as per instructions for 1/4 Sec Cor
79.82	Cor to Sec 3.4.9 & 10
	Hilly 3rd rate

Township 8 N R 36 W 6th PM

Chains	North on true line between Sec 3 & 4 Var 14° E.
40.00	Set Post deposit charred stake raised mound of earth with pits as per instructions for 1/4 Sec Cor
85.30	Intersect 2nd Standard Parallel North 7.15 West of Cor to Sec 34 & 35 T 9 North R 36 W. where I set Post deposit charred stake raised mound of Earth with pits as per instructions for Closing Cor to Sections 3 & 4 T 8 N R 36 W.

Rolling Sandy Poor 2nd rate

Aug 31st

Township 8 N R 36 W 6th PM

Chains	North between Sec 32 & 33 Var 14° E.
40.00	Set Post deposit charred stake raised mound of earth with pits as per instructions for 1/4 Sec Cor
80.00	Set Post deposit charred stake raised mound of earth with pits as per instructions for Cor to Sec 28, 29, 32 & 33

Rolling 3rd rate

Township 8 N R 36 W 6th P M

Chains	East on a random line between Sec 28 & 33 Va 14° E.
40.00	Set Post for temporary 1/4 Sec Cor
79.87	Intersect N & S line 8 lks South of Cor to Sec 27. 28. 33 & 34 from which Cor I run South 89° 57' W. On true line between Sec 28 & 33 Va 14° E
39.93½	Set Post deposit charred stake raised mound of earth with pits as per instructions for 1/4 Sec Cor
79.87	Cor to Sec 28. 29. 32 & 33
	Broken 3rd rate

Township 8 N R 36 W 6th P M

Chains	North between Sec 28 & 29 Va 14° E
40.00	Set Post deposit charred stake raised mound of earth with pits as per instructions for 1/4 Sec Cor
80.00	Set Post deposit charred stake raised mound of earth with pits as per instructions for Cor to Sec 20. 21 28 & 29
	Rolling poor 2nd rate

Township 8 N R 36 W 6th PM

Chains	
	East on a random line between Secs 21 & 28 Va 14° E
40.00	Set Post for temporary 1/4 Sec Cor
42.00	Slough 4.00 wide Trav S.E.
79.73	Intersect N & S line 10 lks N. of Cor to Secs 21, 22, 27 & 28 from which Cor I run North 89°56' W. on true line between Secs 21 & 28 Va 14° E.
39.86½	Set Post deposit charred stake raised mound of earth with pits as per instructions for 1/4 Sec Cor
79.73	Cor to Secs 20, 21, 28 & 29
	Broken 2nd rate

Township 8 N R 36 W 6th PM

Chains	
	North between Secs 20 & 21 Va 14° E.
40.00	Set Post deposit charred stake raised mound of earth with pits as per instructions for 1/4 Sec Cor
80.00	Set Post deposit charred stake raised mound of earth with pits as per instructions for Cor to Secs 16, 17, 20 & 21
	Rolling 2nd rate

Township 8 N R 36 W. 6th PM

Chains	
	East on a random line between Sec 16 & 21 Va 14° E.
2.00	Enter bottom
3.00	Slough 2 ch wide bears S.E.
35.00	Regard bottom enter upland
40.00	Set Post for temporary 1/4 Sec Cor
62.00	Ravine bears S.
79.42	Intersect N & S line 12 lks N. of Cor to Sec 15.16.21 & 22 from which Cor I run North 89° 55' W. On true line between Sec 16 & 21 Va 14° E.
39.71	Set Post deposit charred stake raised mound of earth with pits as per instructions for 1/4 Sec Cor
79.42	Cor to Sec 16.17.20 & 21
	Rough 2 & 3rd rate

Township 8 N R 36 W 6th PM

Chains	
	North between Sec 16 & 17 Va 14° E.
30.00	Enter bottom
32.00	Slough 2 ch wide S.E.
40.00	Set Post deposit charred stake raised mound of earth with pits as per instructions for 1/4 Sec Cor
65.00	Ravine bears S.E.
80.00	Set Post deposit charred stake raised mound of earth with pits as per instructions for Cor to Sec 8.9.16 & 17
	Broken Poor 2nd rate

Township 8 S R 36 W. 6th PM

Chains	
	East on a random line between Sec 9 & 16 Va 14° E.
25.00	Ravine bears S.W.
40.00	Set Post for temporary ¼ Sec Cor
60.00	Ravine bears S.W.
79.63	Intersect S & S line 48 lks N. of Cor to Sec 9.10.15 & 16 from which Cor I run North 89° 39' W On true line between Sec 9 & 16 Va 14° E.
39.81½	Set Post deposit charred stake raised mound of earth with pits as per instructions for ¼ Sec Cor
79.63	Corner to Sec 8.9.16 & 17
	Prairie 3rd rate

Township 8 S R 36 W. 6th PM

Chains	
	North between Sec 8 & 9 Va 14° E.
40.00	Set Sandstone 12 x 9 x 8 for ¼ Sec Cor
80.00	Set Post deposit charred stake raised mound of earth with pits as per instructions for Cor to Sec 4. 5. 8 and 9
	Rolling poor 2nd rate

Township 8 N R 36 W 6th PM

Chains	East on a random line between Sec 4 & 9 Va 14° E.
40.00	Set Post for temporary 1/4 Sec Cor
80.32	Intersect N & S line 26 lks N of Cor to Sec 3.4.9 & 10 from which Cor I run North 89° 49' W. On true line between Sec 4 & 9 Va 14° E
40.16	Set Post deposit charred stake raised mound of earth with pits as per instructions for 1/4 Sec Cor
80.32	Corner to Sec 4.5.8 & 9

Rolling Poor 2nd rate

Township 8 N R 36 W 6th PM

Chains	North on true line between Sec 4 & 5 Va 14° E.
33.50	Ravine bare 5.34.
40.00	Set Post deposit charred stake raised mound of earth with pits as per instructions for 1/4 Sec Cor
83.40	Intersect 2nd Standard Parallel North 4 ch & 45 lks West of Cor to Sec 33 & 34 T 9 N R 36 W. Where I Set Post deposit charred stake raised mound of earth with pits as per instructions for closing Corner to Sec 4 & 5. T 8 N R 36 W.

Rolling Poor 2nd rate

Township 8 N R 36 W 6th PM

Chains	North between Sec 31 & 32 Va 14° E.
40.00	Set Post deposit charred stake raised mound of earth with pits as per instructions for 1/4 Sec Cor
80.00	Set Post deposit charred stake raised mound of earth with pits as per instructions for Cor to Sec 29. 30. 31 & 32
	Sandy line 3rd rate

Township 8 N R 36 W 6th PM

Chains	East, on a random line between Sec 29 & 32 Va 14° E.
40.00	Set Post for temporary 1/4 Sec Cor
79.96	Intersect N & S line 40 lks S. of Cor to Sec 28. 29. 32 & 33 from which Cor I run South 89°45' W on true line between Sec 29 & 32 Va 14° E.
39.98	Set Post deposit charred stake raised mound of earth with pits as per instructions for 1/4 Sec Cor
79.96	Cor to Sec 29. 30. 31 & 32
	Sand Hills 3rd rate

Township 8 N R 36 W 6th P M

Chains	
	West on a random line between Sec 30 & 31 Va 14° E.
40.00	Set Post for temporary 1/4 Sec Cor
79.50	Intersect west boundary of Township 21 lks South of Cor to Sec 30 & 31 from which Cor I run South 89° 51' E. On true line between Sec 30 & 31 Va 14° E
39.50	Set Post deposit charred stake raised mound of earth with pits as per instructions for 1/4 Sec Cor
79.50	Cor to Sec 29. 30 31 & 32
	Sandy 3rd rate

Township 8 N R 36 W 6th P M

Chains	
	North between Sec 29 & 30 Va 14° E.
40.00	Set Post deposit charred stake raised mound of earth with pits as per instructions for 1/4 Sec Cor
80.00	Set Post deposit charred stake raised mound of earth with pits as per instructions for Cor to Sec 19. 20. 29 & 30
	Sand Hills 3rd rate
	Sept 2nd

Township 8 N R 36 W 6th PM

Chains	
	East on a random line between Sec 20 & 29 Va 14° E.
40.00	Set Post for temporary 1/4 Sec Cor.
79.88	Intersect N & S line 40 lks South of Cor to Secs 20. 21 28 & 29 from which Cor I run South 89°30' W. On true line between Sec 20 & 29 Va 14° E.
39.94	Set Post deposit charred stake raised mound of earth with pits as per instructions for 1/4 Sec Cor
79.88	Cor to Secs 19. 20 29 & 30
	Sandy 3rd rate

Township 8 N R 36 W 6th PM

Chains	
	West on a random line between Sec 19 & 30 Va 14° E.
40.00	Set Post for temporary 1/4 Sec Cor
79.38	Intersect West boundary of Township 40 lks South of Cor to Secs 19 & 30 from which Cor I run South 89°43' E On true line between Sec 19 & 30 Va 14° E
39.38	Set Post deposit charred stake raised mound of earth with pits as per instructions for 1/4 Sec Cor
79.38	Cor to Sec 19. 20. 29 & 30
	Sand Hills 3rd rate

Township 8 N R 36 W 6th P M

Chains	North between Sec 19 & 20 Va 14° E.
21.00	Leave Sand hills enter level Prairie
40.00	Set Post deposit charred stake raised mound of earth with pits as per instructions for 1/4 Sec Cor
80.00	Set Post deposit charred stake raised mound of earth with pits as per instructions for Cor to Sec 17. 18. 19 & 20
	Level Sandy Soil 3rd rate

Township 8 N R 36 W 6th P M

Chains	East on a random line between Sec 17 & 20 Va 14° E.
40.00	Set Post for temporary 1/4 Sec Cor
79.78	Intersect N & S line 58 lks South of Cor to Sec 16, 17 20 & 21 from which Cor I run South 89° 35' W. On true line between Sec 17 & 20 Va 14° E
39.89	Set Post deposit charred stake raised mound of earth with pits as per instructions for 1/4 Sec Cor
79.78	Cor to Sec 17. 18. 19 & 20
	Level 2nd rate sandy loam

Township 8 N R 36 W 6th PM

Chains	West on a random line between Sec 18 & 19 Va 14° E.
40.00	Set Post for temporary 1/4 Sec Cor
60.50	leave level Prairie Enter Sandhills
79.80	Intersect West boundary of Township 37 bears S. of Cor to Sec 18 & 19 from which Cor S. run South 89°44 E. On true line between Sec 18 & 19. Va 14° E
39.80	Set Post deposit charred stake raised mound of earth with pits as per instructions for 1/4 Sec Cor
79.80	Cor to Sec 17. 18. 19 & 20
	Sandy 3rd rate

Township 8 N R 36 W 6th PM

Chains	North between Sec 17 & 18 Va 14° E.
40.00	Set Post deposit charred stake raised mound of earth with pits as per instructions for 1/4 Sec Cor
80.00	Set Post deposit charred stake raised mound of earth with pits as per instructions for Cor to Sec 7. 8. 17 & 18.
	Sandy Poor 2nd rate

Township 8 N R 36 W 6th PM

Chains	
	East on a random line between Sec 8 & 17 Va 14° E.
20.00	Leave upland enter bottom
36.00	Cruik bears S.E.
40.00	Set Post for temporary 1/4 Sec Cor
53.00	Leave bottom Enter upland
79.92	Intersect N & S line 27 lks South of Cor to Sec 8.9.16 & 17 from which Cor I run South 89°48' W. On true line between Sec 8 & 17 Va 14° E
39.96	Set Post deposit charred stake raised mound of earth with pits as per instructions for 1/4 Sec Cor
79.92	Cor to Sec 7.8.17 & 18
	Broken 2nd rate

Township 8 N R 36 W 6th PM

Chains	
	West on a random line between Sec 7 & 18 Va 14° E.
40.00	Set Post for temporary 1/4 Sec Cor
79.95	Intersect West boundary of Township 40 links South of Cor to Sec 7 & 18 from which Cor I run South 89°43' E. On true line between Sec 7 & 18 Va 14° E
39.95	Set Post deposit charred stake raised mound of earth with pits as per instructions for 1/4 Sec Cor
79.95	Cor to Sec 7.8.17 & 18
	Sandy Poor 2nd rate

Township 8 N R 36 W 6th PM

Chains	North between Sec 7 & 8 Va 14° E.
40.00	Set Post deposit charred stake raised mound of earth with pits as per instructions for 1/4 Sec Cor
80.00	Set Post deposit charred stake raised mound of earth with pits as per instructions for Cor to Sec 5.6.7 & 8
	Sandy Soil broken 3rd rate

Township 8 N R 36 W 6th PM

Chains	East on a random line between Sec 5 & 8 Va 14° E.
31.00	Enter Valley N & S
40.00	Set Post for temporary 1/4 Sec Cor
58.00	Draw head of Stinking water Creek
80.18	Intersect N & S line at the Cor to Sec 4.5.8 & 9 from which Cor I run West on true line between Sec 5 & 8 Va 14° E.
40.09	Set Post deposit charred stake raised mound of earth with pits as per instructions for 1/4 Sec Cor
80.18	Cor to Sec 5.6.7 & 8
	Rolling Poor 2nd rate

Township 8 S R 36 W 6th P M

Chains	West on a random line between Sec 6 and 7 Var 14° E.
22.00	Ravine S.E.
40.00	Set Post for temporary 1/4 Sec Cor
49.00	Leave bottom enter Hills
80.15	Intersect West boundary of Township 30 links N of Cor to Sec 6 & 7 from which Cor I run North 89° 45' E on true line between Sec 6 & 7 Var 14° E.
40.15	Set Post deposit charred stake raised mound of earth with pits as per instructions for 1/4 Sec Cor
80.15	Cor to Sec 5.6 & 7 & 8

7 Broken 3rd rate

Township 8 S R 36 W 6th P M

Chains	North on true line between Sec 5 and 6 Var 14° E.
20.00	Leave upland enter valley
36.00	head of Stinking water Slough
40.00	Set Post deposit charred stake raised mound of earth with pits as per instructions for 1/4 Sec Cor
68.00	Leave valley enter upland
80.90	Intersect 2nd Standard Parallel North 6 Ch 54 lks West of Cor to Sec 32 & 33 T 9 S R 36 W. When I Set Post deposit charred stake raised mound of earth with pits as per instructions for Closing Cor to Sec 5 & 6. 58 Ch R 36 W

Sandy poor 2nd rate

Sept 3rd

General Description

This Township is principally Sandy broken soil poor 2nd or 3rd rate. a narrow bottom along the brulé by irrigation might produce fair crops, but the entire Township is better adapted to grazing than agricultural purposes

No wood in the Township

A List

Of the Names of the individuals who assisted in running, measuring and marking the Subdivision Lines and Corners of Township No 8 North Range No 36 West of the 6th Principal Meridian

W P Smith	Chainman
C W Teers	Chainman
J M Clark	Axeman and Moundman
C F Logue	Flagman
J. L. Slocum	Compassman

We hereby certify that we assisted James L. Slocum Deputy Surveyor in Subdividing Township No 8 North Range No 36 West of the 6th Principal Meridian, and that said Township has been in all respects to the best of our Knowledge and belief, well and faithfully Surveyed and the boundary monuments planted according to the Instructions of the Surveyor General

W P Smith	Chainman
C W Teers	Chainman
J. M. Clark	Axeman & Moundman
C. F. Logue	Flagman

Subscribed and sworn to by the above named persons before me a Notary Public in and for the County of Webster in the State of Nebraska this 1st day of Nov AD 1872

O. W. Brown
Notary Public

I James L Slocum do solemnly swear that in pursuance of a joint Contract No 63. wherein James L. Slocum David V Stephenson and Geo L. Slocum are joint Contractors with E. E. Cunningham United States Surveyor General for the District of Nebraska and Iowa bearing date the 29th day of June AD 1872

I have met faithfully and truly in my own proper person and in strict conformity with the Instructions of the Surveyor General, the Surveying Manual and the Laws of the United States Surveyed all those parts or portions of Township No 8 North of the Base line of Range No 36 West of the 6th Principal Meridian in the State of Nebraska, as are represented in the foregoing Field Notes as having been Surveyed under my direction, and I do further solemnly swear that all the Corners of said Surveys have been established and perpetuated in strict accordance with the Surveying Manual and Printed Instructions, and that the foregoing are the true & original Field Notes of such Survey

James L Slocum
Deputy Surveyor

Subscribed by the said James L. Slocum Deputy Surveyor and sworn to before me a Notary Public within and for the County of Webster in the State of Nebraska this 1st day of Nov AD 1872

O. W. Brown
Notary Public

Survey commenced Aug 29th 1872 and completed Sept 3rd 1872

Surveyor Generals Office
Plattsmouth Dec 4th 1872

The foregoing field notes of the Survey and subdivision of Township No 8 North of the base line of Range No 36 West of the 6th Principal Meridian in the State of Nebraska executed by James L Slocum Deputy Surveyor under joint contract No 63 dated June 29th 1872 wherein James L Slocum David E Stephenson and Geo L Slocum are joint contractors during the Month of Aug & Sept. 1872 having been critically examined the necessary corrections and explanations made the said field notes and the Survey they describe are hereby approved

E. E. Cunningham
Surveyor General

General Land Office • Original Field Notes

Book Number

585

The images in this file are photographs of the notes of the original surveys of the State of Nebraska on file in the Office of the Nebraska State Surveyor located in Lincoln, Nebraska.

The original surveys in Nebraska began in the mid 1850's and were completed in the mid 1880's. The Nebraska office of the Surveyor General was closed June 30, 1886.