General Land Office • Original Field Notes

Book Number

586

The images in this file are photographs of the notes of the original surveys of the State of Nebraska on file in the Office of the Nebraska State Surveyor located in Lincoln, Nebraska.

The original surveys in Nebraska began in the mid 1850's and were completed in the mid 1880's. The Nebraska office of the Surveyor General was closed June 30, 1886.

Index Diagram

Township 9 S. Range 36 W.



Subdivision of Township
No 9 North of Range
No 36 East of the
6th Meridian
State of Nebraska

Commenced July 24 1871

Finished July 30th 1871

By
William E. Daugherty
Deputy Surveyor

T. 9 N. 12 N.
R. 36 W.

Names of assistants

Henry Hersel
Frank M Daugherty } Chairmen

Elijah Bennett } Moundmen and
Henry Lear } Flagmen

To determine the proper adjustment of my compass for subdividing this Township I commence at the corner of Townships 9 North Ranges 35 and 36 West and Run thence North on a blank line along the East boundary of Section 36
Variation 13° East

40 11 To a point 14 links west of quarter section corner

80 20 To a point 23 links west of corner to sections 25 and 36
To retrace this line or run parallel there to my compass must be adjusted to a variation of 12° 50' East

~~From~~ the Subdivisions Commenced July 26th 1871

From the corner of Sections 1 2 35 and 36 on the south boundary of the Township I now

Township No 9 North

North between Sections
35 & 36
Variation 13° ~~W~~ East

4000 Set chaud post in mound of Earth with pits as per instructions for 1/4 Section corner

8000 Set chaud post in mound of Earth with pits as per instructions for corner to sections
25 26 35 and 36
Land rolling
Soil 2nd Rate

Range No 36 West 6th Meridian

East on a Random line between Sections 25 & 36
Variation 12° 50' East

4000 Set a post for temporary 1/4 sec corner

8042 Intersect East boundary of Township 16 links North of corner to sections 25 and 36 from which corner I run N 89° 53' W on a true line between sections 25 and 26
Variation 12° 50' East

4021 Set chaud post in mound of Earth with pits as per instructions for 1/4 sec corner

8042 The corner of sections
25 26 35 and 36
Land rolling
Soil 2nd Rate

Township No 9 North

North between Sections
25 & 26
Variation 12° 30' East

40.00 ~~Set a post for temporary 1/4 sec corn~~
80.18 ~~Intersect East boundary of Township~~
~~14 links South of corner to Sections~~
~~25 and 26~~

40.00 Set a chain post in mound of
Earth with pits as per
instructions for 1/4 sec corn

80.00 Set chain post in mound of
Earth with pits as per
instructions for corn of Sections
23 24 25 and 26
Land rolling
Soil 2nd Rate

Range No 36 West 6th Meridian

East on a random line between
Sections 24 & 25
Variation 12° 30' East

40.00 Set a post for temporary 1/4 Sec corn
80.18 Intersect East boundary of Township
14 links South of corner to Sections
25 and 26 from which corn I saw
S 89° 54' W on a line between
Sections 24 and 25
Variation 12° 30' East
40.09 Set chain post in mound of Earth
with pits as per instructions for
1/4 Section corner
80.18 The corn of Sections
23 24 25 and 26
Land rolling
Soil 2nd Rate

Township No 9 North

North between Sections
23 & 24
Variation 13° East

40.00 Set chained post in mound of Earth with pits as per instructions for 1/4 Section corner

80.00 Set chained post in mound of Earth with pits as per instructions for corner to sections 13 14 23 and 24
Land rolling
Soil 2nd Rate

Range No 36 West 6th Meridian

East on a random line between Sections 13 & 24
Variation 13° East

40.00 Set a post for temporary 1/4 sec corner

80.26 Intersect East boundary of Township 13 links South of corner to Sections 13 and 24 from which corner I run S 89° 54' W on a true line between Sections 13 and 24
Variation 13° East

40.13 Set chained post in mound of Earth with pits as per instructions for 1/4 Section corner

80.26 The corner of sections 13 14 23 and 24
Land rolling
Soil 2 Rate

Township No. 9 North

North between Sections
13 & 14
Variation 13° East

40.00 Set chased post in mound of Earth with pits as per instructions for 1/4 Section corner

80.00 Set chased post in mound of Earth with pits as per instructions for corner to sections 11 12 13 and 14
Land rolling
Soil 2° Rate

Range No 36 West 6th Meridian

East on a random line between Sections 12 & 13
Variation 13° East

40.00 Set a post for temporary 1/4 Sec corner

80 18 Intersect East boundary of Township at corner to sections 12 and 13 from which corner I run West on a true line between sections 12 and 13
Variation 13° East

40.09 Set chased post in mound of Earth with pits as per instructions for 1/4 Section corner

80 18 The corner of sections ~~12 and 13~~ 11. 12. 13 and 14
Land rolling
Soil 2° Rate

Township No 9 North

North between Sections 11 & 12

Variation 13° East

40.00 Set chas. post w. mound of Earth with pits as per instructions for 1/4 Section corner

80.00 Set chas. post w. mound of Earth with pits as per instructions for corner to sections 1, 2, 11 and 12

Land rolling

Soil 2d Rate

Range No 36 West 6th Meridian

East on a Random line between Sections 1 & 12

Variation 13° East

40.00 Set a post for temporary use on

80.40 Intersect East boundary of Township 18 links South of corner to sections 1 and 12 from which corner I run S 89° 52' W on a true line between sections 1 and 12

Variation 13° East

40.20 Set chas. post w. mound of Earth with pits as per instructions for 1/4 Section corner

80.40 The corner to sections 1, 2, 11 and 12

Land rolling

Soil 2d Rate

Township No 9 North

North on a random line
between Sections 1 & 2
Variation 13° East

40.00 Set a post for temporary 1/4 sec cor
80.55 Intersect North boundary of the
Township 16 links west of corner to
Sections 1 and 2 from which corner
I run S 7' W on a true line
between sections 1 and 2
Variation 13° East

40.55 Set chained post in mound of Earth
with pits as per instructions
for 1/4 Section corner

80.55 The corner of sections
1 2 11 and 12
Land rolling
Soil 2nd Rate
July 26th 1871

Range No 36 West 6th Meridian

North between Sections
34 & 35
Variation 12°40 East

40.00 Set chained post in mound of Earth
with pits as per instructions for
1/4 Section corner

80.00 Set chained post in mound of Earth
with pits as per instructions
for corner to sections 26 27
34 and 35
Land rolling
Soil 2nd Rate

Township No 9 North

East on a random line
between Sections 26 & 35
Variation 12°40' East

4000 Set a post for temporary 1/4 sec cor
8016 Intersect North and South line 32
links South of post corner to section
~~26 27 34 and 35~~ 25 26 35 and 36 from which corner
I run S 89°46' W on a true line
between sections 26 and 35
Variation 12°40' East

4008 Set chaud post in mound of Earth
with pits as per instructions for
1/4 Section corner
8014 The corner of sections
26 27 34 and 35
Lend rolling
Soil 2° Rate

Range No 36 West 6th Meridian

North between Sections
26 & 27
Variation 13 East

4000 Set chaud post in mound of Earth
with pits as per instructions
for 1/4 Section corner
8000 Set chaud post in mound of
Earth with pits as per
instructions for corner to section
22 23 26 and 27
Lend rolling
Soil 2° Rate

Township No 9 North

East on a random line between Sections 23 & 26

Variation 12° 30' East

40.00 Set a post for temporary 1/4 sec corn

80.34 Intersect North and South line 10 links South of post corner to sections 23 24 25 and 26 from corner on S 89° 56' W on a true line between Sections 23 and 26

Variation 12° 30' East

40.17 Set Stone post in mound of Earth with pits as per instructions for 1/4 Section corner

80.34 The corner of Sections 22, 23, 26, and 27

Land rolling

Sol 2nd Rate

Range No 36 East 6th Meridian

North between Sections 22 & 23

Variation 12° 30' East

40.00 Set chard post in mound of Earth with pits as per instructions for 1/4 Section corner

80.00 Set chard post in mound of Earth with pits as per instructions for corner to sections 14, 15, 22 and 23

Land rolling

Sol 2nd Rate

Township No 9 North

East on a random line between Sections 14 & 23
Variation 12° 30' East

~~40.00 Set post for corner to sections~~
40.00 Set a post for temporary 1/4 Sec. Corner
80.00 Intersect North and South line 23 links South of corner of Sections 13 14 23 and 24 from which corner I run S 89° 31' W on a true line between Sections 14 and 23
Variation 12° 30' East
40.00 Set chain post in mound of Earth with pits as per instructions for 1/4 Section corner
80.00 The corner of Sections 14 13 22 and 23
Land rolling
Soil 2nd Rate

Range No. 36 West 6th Meridian

North between Sections 14 & 15
Variation 13° East
40.00 Set chain post in mound of Earth with pits as per instructions for 1/4 Section corner
80.00 Set chain post in mound of Earth with pits as per instructions for corner to Sections 10 11 14 and 15
Land rolling
Soil 2nd Rate

Township No 9 North

East on a Random line
between Sections 11 & 14
Variation 13° East

40.00 Set a post for Temporary 1/4 Sec cor
80.28 Intersect North and south line 17
links South of corner to Sections 11
12 13 and 14 from which corner
a pine S 89° 53' W on a line
line between sections 11 and 14
Variation 13° East
40.14 Set chained post in mound of Earth
with pits as per instructions
for 1/4 Section corner
80.28 The corner of sections
10 11 14 and 15
Land rolling
Soil 2nd Rate

Range No 36 East 6th Meridian

North between Sections
10 & 11
Variation 12° 30' East

40.00 Set chained post in mound of Earth
with pits as per instructions for
1/4 Section corner
80.00 Set chained post in mound of
Earth with pits as per instruc
tions for corner to sections
2 3 10 and 11
Land rolling
Soil 2nd Rate

Township No 9 North

East on a random line between Sections 2 & 11
Variation 13° 10' East

40.00 Set a post for temporary 1/4 Section corner

80.10 Intersect North and South line 12 links North of post corner to sections 1 2 11 and 2 from which corner I run N 89° 55' W on a true line between sections 2 and 11
Variation 13° 10' East

40.05 Set chared post in mound of Earth with pits as per instructions for 1/4 Section corner

80 10 The corner of sections 2 3 10 and 11
Land rolling
Soil 2nd Rate

Range No 36 West 6th Meridian

North on a random line between Sections 2 & 3
Variation 13° East

40.00 Set a post for temporary 1/4 sec corner

79.94 Intersect North ~~and South~~ Boundary line 14 links west of corner to sections 2 and 3 from which corner I run S 6' W on a true line between sections 2 and 3
Variation 13° East

39.97 Set chared post in mound of Earth with pits as per instructions for 1/4 Section corner

79.94 The corner of sections 2 3 10 and 11
Land rolling
Soil 2nd Rate

Township No 9 North

North between Sections
33 & 34
Variation 12° 40' E

40.00 Set chard post in mound of Earth with pits as per instructions for 1/4 Section corner

80.00 Set chard post in mound of Earth with pits as per instructions for corner to Sections ~~26 27 34 and 35~~ 27. 28. 33 and 34
Land rolling
Soil 2nd Rate

Range No. 36 West 6th Meridian

East on a random line between Sections 27 & 34
Variation 12° 40' E

40.00 Set ~~cha~~ a post for temporary 1/4 sec cor

80.08 Intersect North and South line 26 links South of corner to sections ~~27 28 34 and 35~~ 26. 27. 34 and 35 from which corner I run S 89° 49' W on a line line between sections 27 and 34
Variation 12° 40' East

40.04 Set chard post in mound of Earth with pits as per instructions for 1/4 Section corner

80.08 The corner of sections 27 28 33 and 34
Land rolling
Soil 2nd Rate
July 27th 1871

Township No 9 North

North between Sections
27 & 28
Variation 13° East

4000 Set chased post in mound of Earth with pits as per instructions for 1/4 Section cor.

8000 Set chased post in mound of Earth with pits as per instructions for cor. to sections 21 22 27 and 28
Land rolling
Soil 2nd Rate

Range No. 36 West 6th Meridian

East on a random line between Sections 22 & 27
Variation 13° East

4000 Set a post for temporary 1/4 sec corner

80.16 Intersect North and South line 23 links North of corner to sections 22 23 26 and 27 from which corner I run N 89°50' W on a true line between sections 22 & 27
Variation 13° East

4008 Set chased post in mound of Earth with pits as per instructions for 1/4 Section corner

8016 The corner of sections 21 22 27 and 28
Land rolling
Soil 2nd Rate

Township No 9 North Range No. 36 East 6th Meridian

North between Sections 21 & 22
Variation 13° East

40.00 Set a hard post in mound of Earth with pits as per instructions for 1/4 Section corner.

80.00 Set a hard post in mound of Earth with pits as per instructions for corner to sections 15, 16, 21 and 22
Land rolling
Soil 2nd Rate

East on a Random line between Sections 15 & 22
Variation 12° 30' East

40.00 Set a post for temporary 1/4 sec corner
80.20 Intersected North and South line at corner of sections 14 15 22 & 23 from which corner I run West on a true line between sections 15 and 22
Variation 12° 30' East
40.10 Set a hard post in mound of Earth with pits as per instructions for 1/4 Section corner
80.20 The corner of sections 15 16 21 and 22
Land rolling
Soil 2nd Rate

Township No 9 North

North between Sections 15 & 16

Variation 12° 30' East

40.00 Set chard post w. mound of Earth with pits as per instructions for 1/4 Section corner

80.00 Set chard post w. mound of Earth with pits as per instructions for corner to sections 9 10 15 and 16

Land rolling

Soil 2d Rate

Range No 36 West 6th Meridian

East on a random line between Sections 10 & 15

Variation 12° 30' East

40.00 Set a post for temporary 1/4 Sec corner

80.00 Intersected North and South line 40 links South of corner to sections 10 11 14 and 15 from which corner a corner S 89° 45' W on a true line between sections 10 and 15

Variation 12° 30' East

40.00 Set chard post w. mound of Earth with pits as per instructions for 1/4 Section corner

80.00 ~~Set~~ The corner of sections 9 10 15 and 16

Land rolling

Soil 2d Rate

Township No 9 North

North between Sections 9 & 10

Variation 13° East

40.00 Set chain post mr mound of Earth with pits as per instructions for 1/4 Section corner

80.00 Set chain post mr mound of Earth with pits as per instructions for corner to Sections 3 4 9 and 10

Land rolling

Soil 2nd Rate

Range No 36 West 6th Principal Meridian

East on a Random line between Sections 3 & 10

Variation 13° 15' East

40.00 Set a post for temporary 1/4 Sec cor

80.16 Intersected North and South line 17 links West of corner to Sections 2 3 10 and 11 from which corner I run N 89° 33' W on a true line between sections 3 and 10

Variation 13° 15' East

40.08 40.16 Set chain post mr mound of Earth with pits as per instructions for 1/4 Section corner

80.16 The corner of sections 3 4 9 and 10

Land rolling

Soil 2nd Rate

Township No 9 North

North on a Random line
between Sections 3 & 4
Variation 13° East

40.00 Set a pine for Temporary 1/4 sec corn
80.69 Intersect North boundary of Township
2.9 links East of corner to sections
3 and 4 from which corner bears
N 12° E on a true line between Sections
3 and 4
Variation 13° East
40.69 Set chaned pits in mound of earth
with pits as per instruction, for
1/4 Section corner
80.69 The corner of sections
3 4 9 and 10
Land rolling
Soil 2nd Rate

Range No 36 West 6th Meridian

North between Sections
32 & 33
Variation 12°30' East

40.00 Set chaned pit in mound of earth
with pits as per instructions for
1/4 Section corner
80.00 Set chaned pit in mound of earth
with pits as per instructions
for corner to sections
28 29 32 and 33
Land rolling
Soil 2nd Rate

Township No 9 North

East on a random line between Sections 28 & 33

Variation 12° 30' E

40.00 Set a post for Temporary 1/4 Sec cor

80.14 Intersect North and South line 37 links South of post corner of Sections 27 28 33 and 34 from which corner I runs S 89° 44' W on a line line between sections 28 and 33

Variation 12° 30' East

40.07 Set chaned post w mound of Earth with pits as per instructions for 1/4 Section corner

80.14 The corner of Sections 28 29 32 and 33

Land rolling

Soil 2nd Rate

Range No. 36 West 6th Meridian

North between Sections 28 & 29

Variation 12° 30' East

40.00 Set chaned post w mound of Earth with pits as per instructions for 1/4 Section corner

80.00 Set chaned post w mound of Earth with pits as per instructions for corner to Sections 20 21 28 and 29

Land rolling

Soil 2nd Rate

Township No 9 North

Range No 36 West 6th Meridian

East on a random line between Sections 21 & 28

Variation 12°30' E

40.00 Set a post for temporary ¼ sec cor

79.80 Intersected North and south line 14 links South of corner to sections 21 22 27 and 28 from which corner I run S 89°34' W on a true line between Sections 21 and 28

Variation 12°30' East

39.90 Set chaw post in mound of Earth with pits as per instructions for ¼ Section corner

79.80 The corner of sections 20 21 28 and 29

Land rolling

Soil 2nd Rate

July 28th 1871

North between Sections 20 & 21

Variation 13° East

40.00 Set chaw post in mound of Earth with pits as per instructions for ¼ section corner

80.00 Set chaw post in mound of Earth with pits as per instructions for corner to sections 16 17 20 and 21

Land rolling

Soil 2nd Rate

Township No 9 North

Range No 36 East 6th Principal Meridian

East on a random line between Sections 16 & 21

Variation 13° East

40.00 Set a post for temporary 1/4 sec cor

80.22 Intersect North and South line 18 links North of corner to sections 13-16 21 and 24 from which corner bears N 89 32' W on a line between Sections 16 and 21

Variation 13° East

40.11 Set chaned post in mound of Earth with pits as per instructions for 1/4 Section corner

80.22 The corner of sections 16 17 20 and 21

Land rolling

Soil 2nd Rate

North between Sections 16 & 17

Variation 13° East

40.00 Set chaned post in mound of Earth with pits as per instructions for 1/4 Section corner

80.00 Set chaned post in mound of Earth with pits as per instructions for Corner to sections 8 9 16 and 17

Land rolling

Soil 2nd Rate

Township No 9 North

East on a Random line between Sections 9 & 16

Variation 12° 30' East

40.00 Set ~~a~~ a post for temporary 1/4 sec in

80.06 Intersect North and South line 39 links North of corner to sections 9 10 15 and 16 from which corner I now N 89° ~~44~~ 48' W on a true line between sections 9 and 16

Variation 12° 30' East

40.03 Set chained post in mound of Earth with pits as per instructions for 1/4 Section corner

80.06 The corners of sections 8 9 16 and 17

Land rolling

Soil 2 Rate

Range No 36 West 6th Meridian

North between Sections 8 & 9

Variation 12° 45 East

40.00 Set chained post in mound of Earth with pits as per instructions for 1/4 Section corner

80.00 Set chained post in mound of Earth with pits as per instructions for corner to sections 4 5 8 and 9

Land rolling

Soil 2 Rate

Township No 9 North

Range No 36 East 6th Meridian.

East on a random line between Sections 4 & 9

Variation 12° 30' East

40.00 Set a post for temporary 1/4 sec corn

79.96 Intersected North boundary of Township 12 lnks North of corn to Sections 3 4 9 and 10 from which corn I saw N 89° 55' W on a line between sections 4 and 9

Variation 12° 30' East

39.98 Set stone post in mound of earth with pits as per instructions for 1/4 Section corner

79.96 The corn of sections 4 5 8 and 9

Land rolling

Sod 2nd Rate

North on a random line between Sections 4 & 5

Variation 12° 40' East

40.00 Set a post for temporary 1/4 Sec corn

80.12 Intersected North boundary of Township 2 lnks East of corn to Sections 4 and 5 from which corn I saw

S 1° E on a true line between sections 4 and 5

Variation 12° 40' East

40.04 (40.12) Set stone post in mound of earth with pits as per instructions for 1/4 Section corner

80.12 The corn of sections 4 5 8 and 9

Land rolling

Sod 2nd Rate

Township No 9 North

North between Sections
31 & 32
Variation 12° 30' East

40.00 Set chain post w mound of Earth with pits as per instructions for 1/4 Section corn

80.00 Set chain post w mound of Earth with pits as per instructions for corner to Sections
29 30 31 and 32
Land rolling
Soil 2nd Rate

Range No. 36 West 6th Meridian

East on a random line between
Sections 29 & 32
Variation 12° 30' East

40.00 Set a post for temporary 1/4 sec corn

80.24 Intersect North and South line 43 links North of corner to Sections 28 29 32 and 33 from which corner bears N 89° 30' W on a line between sections 29 and 32
Variation 12° 30' East

40.12 Set chain post w mound of Earth with pits as per instructions for 1/4 Section corn

80.24 The corn of Sections
29 30 31 and 32
Land rolling
Soil 2nd Rate

Township No 9 North

West on a random line between Sections 30 & 31

Variation 13° East

40.00 Set a post for temporary 1/4 Sec corner

80.39 Intersect West boundary of Township 37 links South of corner to Sections 30 and 31 from which corner I run S 89° 44' E on a true line between Sections 30 and 31

Variation 13° East

40.39 Set chared post in mound of Earth with pits as per instructions for 1/4 Section corner

80.39 The corner of sections 29 30 31 and 32

Land rolling

Soil 2d Rate

Range No 36 West 6th Meridian

North between Sections 29 & 30

Variation 13° East

40.00 Set chared post in mound of Earth with pits as per instructions for 1/4 Section corner

80.00 Set chared post in mound of Earth with pits as per instructions for corner to sections 19 20 29 and 30

Land rolling

Soil 2d Rate

July 29th 1871

Township No 9 North

East on a random line between sections 20 and 29 { Variation 12° 15' E

4000 Set a post for temporary 1/4 Sec corner

80.38 Intersect North and South line 48 links South of corner of sections ~~20~~ 20 21 28 and 29 from which corner I run S 89° ~~37~~ 39' W on a true line between sections 20 & 29 { Variation 12° 15' East

40.19 Set chained post in mound of Earth with pits as per instructions for 1/4 Section corner

80.38 The corner of sections 19 20 29 and 30

Land rolling Soil 2nd Rate

West on a random line between sections 19 and 30 Variation 12° 45' East

4000 Set a post for temporary 1/4 Sec corner

79.91 Intersect West boundary 28 links North of post corner to sections 19 and 30 from which corner I run N 89° 48' E on a true line between sec 19 & 30 Variation 12° 45' East

39.91 Set chained post in mound of Earth with pits as per instructions for 1/4 Section corner

79.91 The corner of sections 19 20 29 and 30

Land rolling soil 2nd Rate

Range No 36 West 6th Meridian

North between sections 19 and 20 Variation 13° East

4000 Set chained post in mound of Earth with pits as per instructions for 1/4 Sec corner

80.00 Set chained post in mound of Earth with pits as per instructions for corner to sections 17, 18, 19 & 20

Land rolling soil 2nd Rate

East on a ~~true~~ random line between sections 17 and 20 { Variation 12° 30' East

4000 Set ~~chained post in mound of Earth with~~ post for temporary 1/4 Sec corner

80.10 Intersect North & South line 15 links South of corner to sections 16 17 20 & 21 from which corner I run S 89° 54' W on a true line between sections 17 and 20 Variation 12° 30' East

40.05 Set chained post in mound of Earth with pits as per instructions for 1/4 Sec corner

80.10 The corner to sections 17 18 19 and 20

Land rolling Soil 2nd Rate

Township No 9 North

Range No 36 East 6th Meridian

West on a random line between sections 18 and 19 & Deviation 12°30' East

40.00 Set a post for temporary ¼ Sec corner

79.67 Intersect West boundary 16 links South of corner to sections 18 and 19 from which corner I run S 89°53' E on a true line between sections 18 and 19 & Deviation 12°30' E

39.67 Set chained post in mound of Earth with pits as per instructions for ¼ Sec corner

79.67 The corner of sections 17 18 19 & 20 Land rolling Soil 2nd Rate

North between sections 17 and 18 Deviation 12°30' East

40.00 Set chained post in mound of Earth with pits as per instructions for ¼ section corner

80.00 Set chained post in mound of Earth with pits as per instructions for corner of sections 7 8 17 and 18 Land rolling Soil 2nd Rate

East on a random line between sections 8 and 17 Deviation 12°40' East

40.00 Set a post for temporary ¼ section corner

80.18 Intersect North and South line 11 links North of corner to sections 8 9 16 and 17 from which corner I run N 89°55' W on a true line between sections 8 and 17 & Da 12°40 East

40.09 Set chained post in mound of Earth with pits as per instructions for ¼ Sec corner

80.18 The corner of sections 7 8 17 and 18 Land rolling Soil 2nd Rate

West on a random line between sections 7 and 18 Deviation 12°40' East

40.00 Set a post for temporary ¼ Sec cor

79.73 Intersect West boundary of Township 2 links North of corner Sec 7 and 18 from which corner I run N 89°49½ E on a true line between sec 7 and 18 & Deviation 12°40' East

39.73 Set chained post in mound of Earth with pits as per instructions for ¼ section corner

79.73 The corner of sections 7 8 17 and 18 Land rolling Soil 2nd Rate

Township No 9 North

North between sections 7 and 8
Variation 12° 50' East

40.00 Set chased post in mound of Earth with pits as per instructions for 1/4 sec corn

80.00 Set chased post in mound of Earth with pits as per instructions for corn to sec 5 6 7 and 8
Land rolling Soil 2nd Rate

East on a random line bet sec 5 & 8
Variation 12° 30' East

40.00 Set a post for temporary 1/4 sec corn

80.24 Intersect North and South line 36 links North of corner to sections 4 5 8 and 9 from which corner I now N 89° 45' W on a true line between sections 5 and 8
Variation 12° 30 East

40.12 Set chased post in mound of Earth with pits as per instructions for 1/4 sec corn

80.24 The corn of sections 5 6 7 and 8
Land rolling
Soil 2nd Rate

Range No 36 West 6th Meridian

West on random line between sections 6 and 7
Variation 12° 30' East

40.00 Set a post for temporary 1/4 sec corn

79.41 Intersect West boundary of Township 17 links North of corner to sections 6 and 7 from which corner I now N 89° 53' E on a true line between sections 6 and 7
Variation 12° 30' East

39.41 Set chased post in mound of Earth with pits as per instructions for 1/4 sec corn

79.41 The corner of sections 5 6 7 and 8
Land rolling Soil 2nd Rate

North ~~West~~ on a random line between sec 5 & 6
Variation 12° 40 East

40.00 Set ~~chased~~ a post for temporary 1/4 sec corn

79.80 Intersect North boundary of Township 41 links West of corner to sections 5 and 6 from which corner I now S ~~28'~~ 18' W on a true line between sections 5 and 6
Variation 12° 40' East

39 80 Set chaud post in mound of Earth with pits as per instructions for 1/4 sec corner
79.80 The corner of sections 5 6 7 & 8
Land rolling soil 2 Rate
July 30th 1871

General Description

The Surface of this Township is rolling Soil generally good 2nd Rate and well adapted to grazing and also agricultural purposes. could it be ingated

List of Names

A list of the names of the individuals employed to assist in running measuring, or marking the lines and corners described in the foregoing field notes of Township No 9 North of the base line of Range No 36 west of the 6th principal Meridian showing the respective capacities in which they acted

Henry Hessel
Frank M Daugherty } Chainmen

Elijah Bennett } Mound men
Henry Lear

We hereby certify that we assisted William E. Daugherty deputy surveyor in surveying the ~~exterior boundaries~~ and subdividing township number Nine North of the base line of Range No Thirty Six west of the Sixth principal Meridian & that said township has been in all respects to the best of our knowledge & belief well and

faithfully surveyed, & the boundary monuments planted according to instructions furnished by the Surveyor general

Henry Heisel Chainmen
Frank M Daugherty
Henry Lear
Elijah Bennett

Subscribed & sworn to by the above named persons before me a Notary Public of the Peace for the County of Lancaster in the State of Nebraska this 5th day of Sept 1871

L P Lash
Notary Public

I William E. Daugherty deputy Surveyor do solemnly swear that in pursuance of a Joint Contract wherein William E. Daugherty & Martin Z Cutler are Joint-contractors with E. E. Cunningham Surveyor General of the public lands of the United States in the State of Nebraska bearing date the 26th day of May 1871, and I have well & faithfully and truly in my own proper person and in strict conformity to the instructions furnished by the Surveyor General the Surveying manual and laws of the United States surveyed all those lines & subdivisions of Township No 9 North Range No 36 West of the 6th Principal Meridian as are represented in the foregoing field notes as have been done under my direction and do further solemnly swear that all the corners of said Township Thirty Six West of the Principal Meridian in the State aforesaid and do further on the laws of the United States and that solemnly swear that the foregoing are the true & original field Notes of such survey

William E Daugherty
Deputy Surveyor

Subscribed and sworn to before me at my office in the city of Plattsmouth State of Nebraska this 12th day of September 1871

A J Hiller Probate Judge

Surveyor General's Office,
Plattsmouth, Nebraska,
Nov. 25th 1871.

The foregoing field notes of the survey of Township 9 North of the Base Line of Range 36 West of the 6th Principal Meridian, executed by Wm E. Daugherty under Josiat Contract No 44. dated May 26th 1871, having been critically examined, the necessary corrections and explanations made - it and the said field notes, and the surveys they describe, are hereby approved.

E. E. Cunningham
Surveyor General.

Subdivision of Township
No 10 North Range
No 36 West of the
6th Principal Meridian
State of Nebraska
Commenced July 21st 1871
Finished July 25th 1871
By
William E. Daugherty
Deputy Surveyor

Township No 10 North Range No 36 West of the 6th Principal Meridian

Names of Assistants

Henry Heisel
Frank M Daugherty } Chainmen

Elijah Bennett } Mounduers and
Henry Lear } Flagmen

T 10 N., R 36 W 6th P.M.

6	60	5	44	4	33	3	22	2	11	1
7	57	8	42	9	31	10	20	11	9	12
18	54	17	40	16	29	15	18	14	7	13
19	57	20	38	21	27	22	16	23	5	24
30	48	29	36	28	25	27	14	26	3	25
31	45	32	34	33	23	34	12	35	1	36

To determine the proper adjustment of my compass for subdividing this Township I commence at the corner of Townships No 9 and 10 North Ranges 35 and 36 West and Run North on a blank line along the East boundary of Section 36

Variation 13° 3' East

40.00 To a Stone 10 links East of 1/4 Sec corner
80.02 To a point 18 links East of corner of Sections 25 and 36

Subdivisions Commenced July 21st 1871

To retrace this line or run parallel thereto my compass must be adjusted to a Variation 13° 13' East

Run the corner of sections 1 2 35 and 36 on the south boundary of the Township I run

Township No 10 North

North between Sections
35 & 36
Variation 13° 10' East

40.00 Set chased post in mound of Earth with pits as per instructions for 1/4 Section corner

80.00 Set chased post in mound of Earth with pits as per instructions for corner to sections 25 26
35 and 36
Land wlling
Soil 2nd Rate

Range No. 36 West 6th Meridian

East on a random line between Sections 25 & 36
Variation 12° 10' East

40.00 Set a post for temporary 1/4 Sec corner

80.12 Intersect East boundary of Township 28 links South of corner to sections 25 and 36 from which corner I run S 89° 48' W on a true line between sections 25 and 36
Variation 12° 10' East

40.06 Set chased post in mound of Earth with pits as per instructions for 1/4 Section corner

80.12 The corner of sections
25 26 35 and 36
Land wlling
Soil 2nd Rate

Township No 10 North

North between Sections
25 & 26
Variation 13° 10' East

4000 Set chased post in mound of Earth with pits as per instructions for 1/4 Section corner

8000 Set chased post in mound of Earth with pits as per instructions for corner to sections 23 24 25 & 26

Land rolling soil 2d Rate

Range No. 36 West 6th Meridian

East on a Random line between Sections 24 & 25
Variation 13° 20' East

4000 Set a post for temporary 1/4 sec cor

80 42 Intersect East boundary of Township 11 links North of corner to sections 24 and 25 from which corner I now N 89° 55' W on a true line between sections 24 and 25
Variation 13° 20' East

~~40 21 The corner of sections 23 24 25 and 26~~

~~Land rolling~~
~~Soil 3d 2d Rate~~

40.21 Set post, depont chained stake raise mound of earth with pits as per instructions for 1/4 Sec corner

80.42 Corner to Secs. 23. 24. 25 and 26

Surface rolling.
Soil 3d rate.

Township No 10 North

North between Sections
23 & 24
Variation 13° 10' East

40.00 Set chaned post w/ mound of Earth with pits as per instructions for 1/4 Section corner

80.00 Set chaned post w/ mound of Earth with pits as per instructions for corner to Sections 13 14 23 and 24
Sand rolling
Soil B Rate

Range No 36 West 6th Meridian

East on a Random line between Sections 13 & 24
Variation 13° 10' East

40.00 Set a Temporary 1/4 Section corner

80.08 Intersect East boundary of Township 2 links South of corner to Sections 13 and 24 from which corner I saw S 89° 51' W on a true line between Sections 13 and 24
Variation 13° ~~10~~ 60' East

40.07 Set chaned post w/ mound of Earth with pits as per instructions for 1/4 Section corner

80.58 The corner of Sections 13 ~~and~~ 14, 23 & 24
Sand rolling
Soil B Rate

Township No 10 North

Range No 36 East 6th Meridian

North between Sections
13 & 14
Variation 13° 15' East

40.00 Set chaind post in mound of Earth with pits as per instructions for 1/4 Section corner

80.00 Set chaind post in mound of Earth with pits as per instructions for corner to sections 11 12 13 and 14

Land rolling
Soil Stony

East on a Random line between Sections 12 & 13
Variation 13° 15' East

40.00 Set a post for temporary 1/4 Sec corner

80.16 Intersect East boundary of Township 14 links South of corner to sections 12 and 13 from which corner I ams S 89° 54' W on a true line between sections 12 and 13
Variation 13° 15' East

40.08 Set chaind post in mound of Earth with pits as per instructions for 1/4 Section corner

80.16 The corner of sections 11 12 13 and 14

Land rolling
Soil Stony

Township No 10 North

Range No 36 West 6th Meridian

North between Sections
11 & 12
Variation 13° 15' East

40.00 Set chain post w mound of Earth with pits as per instructions for 1/4 Sec corner

80.00 Set chain post w mound of Earth with pits as per instructions for corner to sections 1 2 11 and 12

Land rolling
Soil 2nd Rate

East on a Random line between Sections 1 & 12
Variation 13° 15' East

40.00 Set a post for temporary 1/4 Sec corner

80.20 Intersect East boundary of Township 13 links North of corner to sections 1 and 12 from which corner I run N 89° 54' W on a true line between sections 1 and 12
Variation 13° 15' East

40.10 Set chain post w mound of Earth with pits as per instructions for 1/4 Section corner

80.20 The corner of sections 1 2 11 and 12

Surface rolling
Soil 2nd Rate

Township No 10 North

North on a Random line between Sections 1 & 2
Variation 13° 10' East

40.00 Set a post for Temporary 1/4 Sec corner
80.13 Intersect North boundary of Township 37 links west of corner to Sections 1 and 2 from which corner 4 mds S 16° W on a true line between sections 1 and 2
Variation ~~1 and 2~~ 13° 10' East
40.13 Set chard post in mound of Earth with pits as per instructions for 1/4 Section corner
80.13 The corner of sections 1, 2, 11 and 12
Land rolling
Soil 2nd Rate

July 21st 1871

Range No 36 East 6th Meridian

North between Sections 34 & 35
Variation 13° 10' East
40.00 Set chard post in mound of Earth with pits as per instructions for 1/4 Section corner
80.00 Set chard post in mound of Earth with pits as per instructions for corner to sections 26 27 34 and 35
Land rolling
Soil 2nd Rate

Township No 10 North

East on a random line between Sections 26 & 35

Variation 13' 10' East

4000 Set ~~chared post in mound of Earth with pits as per instructions for 1/4~~ a post for temporary 1/4 Sec cemer

79.88 Intersect North and South line 33 links South of cemer to sections 25 26 35 and 36 from which cemer I mud S 89° 46' W on a true line between sections 26 and 35

Variation 13' 10' East

39.94 Set chared post in mound of Earth with pits as per instructions for 1/4 Section cemer

79.88 The cemer of sections 26 27 34 and 35

Land rolling

Soil 2nd Rate

Range No 36 West 6th Meridian

North between Sections 26 & 27

Variation 13' 15' East

4000 Set chared post in mound of Earth with pits as per instructions for 1/4 Section cemer

8000 Set chared post in mound of Earth with pits as per instructions for cemer to sections 22 23 26 and 27

Land rolling

Soil 2nd Rate

Township No 10 North

East on a random line between
Sections 28 & 26
Variation 13° 15' East

40.00 Set a post for temporary 1/4 sec corner
79.98 Intersect North and South line 44 links
South of post corner to sections 23 24
25 and 26 from which corner 3 mrs
S 89° 41' W on a true line between
Sections 23 and 26
Variation 13° 15' East
39.99 Set chard post in mound of Earth
with pits as per instructions for
1/4 Section corner
79.98 The corner of sections 22 23
26 and 27
Land rolling
Soil 2nd Rate

Range No 36 West 6th Meridian

North between Sections
22 & 23
Variation 13° 20' East
40.00 Set chard post in mound of Earth with
pits as per instructions for 1/4 Sec corner
80.00 Set chard post in mound of Earth
with post in mound of Earth with
pits as per instructions for corner
to sections 14 13 22 and
23
Land rolling
Soil 3rd Rate

Township No 10 North

East on a random line between Sections 14 & 23
Variation 13° 20' East

4000 Set a post for temporary 1/4 sec corner
80.18 Intersect North and South line 23 links North of post corner to sections 13 14 23 and 24 from which corner I min N 89° 50' W on a true line between sections 14 and 23
Variation 13° 20' East

40.09 Set chared post in mound of Earth with pits as per instructions for 1/4 sec corner
80.18 The corner of sections 14 15 23 and 24
Land rolling
Soil 3rd Rate

Range No. 36. West 6th Meridian

North between Sections 14 & 15
Variation 13° 15' East

4000 Set chared post in mound of Earth with pits as per instructions for 1/4 section corner
8000 Set chared post in mound of Earth with pits as per instructions for corner to sections 10 11 14 and 15
Surface rolling
Soil 3rd Rate

Township No 10 North Range No 37 West 6th Meridian

East on a Random line between Sections 11 & 14

Variation 13° 13' East

40.00 Set a post for temporary 1/4 Sec corner

80.08 Intersect North and South line 34 lnks North of post corner to sections 11 12 13 and 14 from which corner I run N 89° 45' W on a Timber line between sections 11 and 14

Variation 13° 13' East

40.04 Set chaned post w mound of Earth with pits as per instructions for 1/4 Section corner

80.08 The corner of sections 10 11 14 and 15

Land wthin Soil 3rd Rate

North between Sections 10 & 11

Variation 13° 15' East

40.00 Set chaned post w mound of Earth with pits as per instructions for 1/4 Section corner

80.00 Set chaned post w mound of Earth with pits as per instructions for corner to sections 2 3 10 and 11

Land wthin Soil 3rd Rate

Township No 10 North Range No. 36 West 6th Meridian

East on a Random line between Sections 12 & 11

Variation 13° 15' East

40.00 Set a post for temporary 1/4 sec corner

79.96 Intersect North and South line 45 links North of post corner to sections 12 11 and 12 from which corner I am N 89° 41 W on a true line between Sections 2 and 11

Variation 13° 15' East

39.93 Set chard post in mound of Earth with pits as per instructions for 1/4 Section corner

79.96 The corner of sections 2 3 10 and 11

Land rolling

Soil 3rd Rate

North on a random line between Sections 2 & 3

Variation 13° 15' East

40.00 Set a post for temporary 1/4 sec corner

80.36 Intersect North boundary of Township 20 links East of corner to sections 2 and 3 from which corner ~~Sections~~ I am S 9° E on a true line between Sections 2 and 3

Variation 13° 15' East

40.18 Set chard post in mound of Earth with pits as per instructions for 1/4 section corner

80.36 The corner of sections 2 3 10 and 11

Land rolling

Soil 3rd Rate

Township No. 10 North Range No 36. West 6th Meridian

North between Sections
33 & 34
Variation 13° 10' East

40.00 Set chard post mi mound of Earth with pits as per instructions for 1/4 Section corner

80.00 Set chard post mi mound of Earth with pits as per instructions for corner to sections 27 28 33 and 34
Land rolling
Soil 2nd Rate

East on a Random line between Sections 27 & 34
Variation 13° 10' East

40.00 Set a post for temporary 1/4 section corner

80.12 Intersect North and South line 29 links South of corner to sections 26 27 34 and 35 from which corner I run S 89° 48' W on a true line between sections 27 and 34
Variation 13° 10' East

40.04 Set chard post mi mound of Earth with pits as per instructions for 1/4 Sec corner

80.12 The corner of sections 27 28 33 and 34
Land rolling
Soil 2nd Rate

July 22nd 1871

Township No 10 North

North between Sections
27 & 28
Variation 13° 10' East

4000 Set chased post in mound of Earth with pits as per instructions for 1/4 Section corner

8000 Set chased post in mound of Earth with pits as per instructions for Corner to sections 21 22 27 and 28
Land rolling
Soil 2nd Rate

Range No 36 West 6th Meridian

East on a random line between Sections 22 & 27
Variation 13° 10' East

4000 Set ~~ch~~ a post for temporary 1/4 Section corner

8032 Intersect North and South line 14 links North of corner to sections 22 23 26 and 27 from which corner I now N 89° 54' W on a true line between sections 22 and 27
Variation 13° 10' East

4016 Set chased post in mound of Earth with pits as per instructions for 1/4 Sec corner

8032 The corner of sections 21 22 27 and 28
Land rolling
Soil 3rd Rate

North between Sections
21 & 22
Variation 13° 10' East

4,00 Set chained post in mound of Earth with pits as per instructions for ~~corner to~~ 1/4 Section corner

8,00 Set chained post in mound of Earth with pits as per instructions for corner to sections
15 16 21 and 22
Land rolling
Soil 2nd Rate

East on a random line between Sections 15 & 22
Variation 13° 10' East

4,00 Set a post for temporary 1/4 sec corner

79,82 Intersect North and South line 18 links North of corner to sections 14 15 22 and 23 from which corner I run N 89° 52' W on a true line between sections 15 and 22
Variation 13° 10' East

39,91 Set chained post in mound of Earth with pits as per instructions for 1/4 Section corner

79,82 The corner of sections
15 16 21 and 22
Land rolling
Soil 3rd Rate

Township No 10 North

Range No 36 West 6th Meridian

North between Sections
15 and 16
Variation 13° 15' East

40.00 Set chain post in mound of Earth with pits as per instructions for 1/4 Section corner

80.00 Set chain post in mound of Earth with pits as per instructions for corner to sections 9 10 15 and 16
Land rolling
Soil 2nd Rate

East on a Random line between Sections 10 & 15
Variation 13° 15' East

40.00 Set a post for Temporary 1/4 Section corner

80.22 Intersect North and South line 32 links North of post corner to sections 10 11 14 and 15 from which corner I mi N 89° 46' W on a true line between sections 10 and 15
Variation 13° 15' East

40.11 Set chain post in mound of Earth with pits as per instructions for 1/4 Section corner

80.22 The corner of sections 9 10 15 and 16
Land rolling
Soil 3rd Rate

Township No 10 North

Range No 36 West 6th Meridian

North between Sections
9 & 10
Variation 13° 15' East

4000 Set chard post in mound of Earth with pits as per instructions for 1/4 Section corner

8000 Set chard post in mound of Earth with pits as per instructions for Corner to sections 3 4 9 and 10

Land rolling
Soil 2nd Rate

East on a Random line between Sections 3 & 10
Variation 13° 15' East

4000 Set a post for temporary 1/4 Sec corner

8000 Intersect North and South line 14 links South of corner to sections 2 3 10 and 11 from which corner I run N 89° 54' W on a true line between sections 3 and 10
Variation 13° 15' East

4000 Set chard post in mound of Earth with pits as per instructions for 1/4 Section corner

8000 The corner of sections 3 4 9 and 10

Land rolling
Soil 2nd Rate

Township No 10 North

North on a Random line between Sections 3 & 4

Variation 13° 15' East

40.00 Set chard post in mound of Earth with pits as per instructions for 1/4 Section corner

80.89 Intersect North boundary of Township 16 links East of corner to Sections 3 and 4 from which corner I mark S 7° E on a true line between Sections 3 and 4

Variation 13° 15' East

40.89 Set chard post in mound of Earth with pits as per instructions for 1/4 Section corner

80.89 The corner of Sections 34, 3 & 10

Land gently rolling

Soil 2nd Rate

Range No 36 East 6th Meridian

North between Sections 32 & 33

Variation 13° 10' East

40.00 Set chard post in mound of Earth with pits as per instructions for 1/4 Section corner

80.00 Set chard post in mound of Earth with pits as per instructions for corner to sections 28 29 32 and 33

Land rolling

Soil 2nd Rate

Township No 10 North

East on a Random line between Sections 28 & 33

Variation 13° 10' East

4000 Set a post for temporary 1/4 Sec corner

80.10 Intersect North and South line 40 links North of post corner to sections 27 28 33 and 34 from which corner I mid N 89° 43' W on a true line between Sections 28 and 33

Variation 13° 10' East

40.05 Set chased post in mound of Earth with pits as per instructions for 1/4 Section corner

8010 The corner of sections 28 29 32 and 33

Land rolling

Soil 2nd Rate

Range No 36 West 6th Meridian

North between Sections 28 & 29

Variation 13° 20' East

4000 Set chased post in mound of Earth with pits as per instructions for 1/4 Section corner

8000 Set chased post in mound of Earth with pits as per instructions for corner to sections 20 21 28 and 29

Land rolling

Soil 2nd Rate

Township No 10 North

East on a Random line between Sections 21 & 28

Variation 13° East

4000 Set a post for temporary 1/4 Sec cener

79.86 Intersect North and South line 34 links South of post cener to sections 21 22 27 and 28 from which cener I run S 89° 45' W on a true line between Sections 21 and 28

Variation 13' East

39.93 Set chared post in mound of Earth with pits as per instructions for 1/4 Section cener

79.86 The cener of sections 20 21 28 and 29

Land gently wlhing
Soil 2nd Rate

July 23rd 1871

Range No 36 West 6th Meridian

North between Sections 20 & 21

Variation 13° 15' East

4000 Set chared post in mound of Earth with pits as per instructions for 1/4 Section cener

8000 Set chared post in mound of Earth with pits as per instructions for cener to sections 16 17 20 and 21

Land wlhing
Soil 2nd Rate

Township No 10 North

East on a Random line between Sections 16 & 21

Variation 13° 15' East

40.00 Set a post for Temporary 1/4 Sec corner

80.30 Intersect North and South line 24 links South of post corner to sections 15-16 17 and 21 from which corner I mark S 89° 50' W on a true line between Sections 16 and 21

Variation 13° 15' East

40.13 Set chained post in mound of Earth with pits as per instructions for 1/4 Section corner

80.30 The corner of Sections 16, 17, 20 and 21

Land rolling

Soil 2nd Rate

Range No 36 West 6th Meridian

North between Sections 16 & 17

Variation 13° 15' East

40.00 ~~Set a post for Temporary 1/4 Sec corner~~ chained post in mound of Earth with pits as per instructions for 1/4 Sec corner

80.00 Set chained post in mound of Earth with pits as per instructions for corner to sections 8 9 16 and 17

Land rolling

Soil 2nd Rate

Township No 10 North

East on a Random line between Sections 9 & 16
Variation 13° 15' East

40.00 Set post for temporary 1/4 sec corner
80.14 Intersect North and South line 17 links South of post corner to sections 9 10 13 and 16 from which corner I run S 89° 53' W on a true line between Sections 9 and 16
Variation 13° 15' East
40.07 Set chaned post in mound of Earth with pits as per instructions for 1/4 Section corner
80.14 The corner of sections 8 9 16 and 17
Land rolling
Soil 3rd Rate

Range No 36. West 6th Meridian

North between Sections 8 & 9
Variation 13° 20' East
40.00 Set chaned post in mound of Earth with pits as per instructions for 1/4 Section corner
80.00 Set chaned post in mound of Earth with pits as per instructions for corner to sections 4 5 8 and 9
Land rolling
Soil 3rd Rate

Township No 10 North

East on a random line between Sections 4 & 9

Variation 13° 20' East

40.00 Set a post for temporary 1/4 Sec corner

80.07 Intersect North and South line 11 links South of corner to Sections 3 4 9 and 10 from which corner bears S 89° 35' W on a true line between Sections 4 and 9

Variation 13°20' East

40.02 Set chaned post in mound of Earth with pits as per instructions for 1/4 Section corner

80.04 The corner of Sections 4 5 8 and 9

Land rolling

Sol 3rd Rate

Range No 36 West 6th Meridian

North on a Random line between Sections 4 & 5

Variation 13° 20' East

40.00 Set a post for temporary 1/4 Sec corner

80.58 Intersect North boundary of Township 28 links East of corner of Sections 4 and 5 from which corner bears S 12° E on a true line between Sections 4 and 5

Variation 13° 20' East

40.58 Set chaned post in mound of Earth with pits as per instructions for 1/4 Section corner

80.58 The corner of Sections 4 5 8 and 9

Land rolling

Sol 3rd Rate

Township No 10 North

North between Sections
31 & 32
Variation 13° 10' East

40.00 Set chased post in mound of Earth with pits as per instructions for 1/4 Section corner

80.00 Set chased post in mound of Earth with pits as per instructions for corner to sections
29 30 31 and 32
Land hilly
Soil 3" Rate

Range No 36 West 6th Meridian

East on a Random line between Sections 29 & 32
Variation 13° 10 East

40.00 Set a post for temporary 1/4 Sec corner

80.20 Intersect North and South line 26 links South of corner to sections 28 29 32 and 33 from which corner I now S 89° 49' W on a true line between sections 29 and 32
Variation 13° 10' East

40.10 Set chased post in mound of Earth with pits as per instructions for 1/4 Section Corner

80.20 The corner of sections
29 30, 31 and 32
Land rolling
Soil 3" Rate

Township No 10 North

West on a random line between Sections 30 & 31

Variations 13° 10' East

40.00 Set a post for Temporary 1/4 Sec corner

80.05 Intersect west boundary of Township 36 links South of corner to Sections 30 & 31 from which corner I run S 89° 36' E on a true line between Sections 30 & 31

Variation 13° 10' East

40.05 Set chaned post in mound of Earth with pits as per instructions for 1/4 Section corner

80.05 The corner of sections 29 30 31 & 32

Land gently rolling

Soil 2nd Rate

Range No 36 West 6th Meridian

North between Sections 29 & 30

Variation 13° 13' East

40.00 Set chaned post in mound of Earth with pits as per instructions for 1/4 Section corner

80.00 Set chaned post in mound of Earth with pits as per instructions for corner to sections 19 20 29 & 30

Land gently rolling

Soil 2nd Rate

Township No 10 North

East on a Random line between Sections 20 & 29

Variation 13° 15' East

40.00 Set a post for a temporary 1/4 Sec corner

80.06 Intersect North and South line 28 links South of post corner to Sections 20 21 28 and 29 from which corner I run S 89°48' W on a true line between Sections 20 and 29

Variation 13° 15' East

40.03 Set chaned post mound of Earth with pits as per instructions for 1/4 Section corner

80.06 The corner of Sections 19. 20. 29 & 30 ~~20 21 28 and 29~~

Land gently rolling

Soil 2nd Rate

Range No. 36 West 6th Meridian

East on a Random line between Sections 19 & 30

Variation 13° 15' East

40.00 Set a post for temporary 1/4 Sec corner

80.44 Intersect West boundary of Township 11 links North of corner to Sections 19 and 30 from which corner I run N 89° 55' E on a true line between Sections 19 and 30

Variation 13° 15' East

40.44 Set chaned post mound of Earth with pits as per instructions for 1/4 Section corner

80.44 The corner of sections 19 20 29 and 30

Land rolling

Soil 2nd Rate

Township No 10 North

North between Sections
19 & 20
Variation 13' 20' East

40.00 Set chased post in mound of Earth with pits as per instructions for 1/4 Section corner

80.00 Set chased post in mound of Earth with pits as per instructions for corner to sections 17 18 19 and 20

Land rolling
Soil 2nd Rate

July 24th 1871

Range No 36 West 6th Meridian

East on a Random line between Sections 17 & 20
Variation 13' 15' East

40.00 Set a post for temporary 1/4 Sec corner

79.64 Intersect North and South line 52 links South of corner to sections 16 17 20 and 21 from which corner I mud S 89° 38' W on a true line between sections 17 and 20

Variation 13' 15' East

39.82 Set chased post in mound of Earth with pits as per instructions for 1/4 Section corner

79.64 The corner of sections 17 18 19 and 20

Land rolling
Soil 2nd Rate

Township No 10 North

West on a Random line between Sections 18 & 19

Variation 13' East

4000 Set a post for Temporary 1/4 Sec corner

80.73 Intersect West boundary of Township 36 links south of corner to sections 18 and 19 from which corner I run S 89° 45' E on a true line between Sections 18 and 19

Variation 13' East

4073 Set chaud post in mound of Earth with pits as per instructions for 1/4 Section corner

8073 The corner of sections 17 18 19 and 20

Land rolling

Soil 2nd Rate

Range No 36 West 6th Meridian

North between Sections 17 & 18

Variation 13' East

4000 Set chaud post in mound of Earth with pits as per instructions for 1/4 Section corner

8000 Set chaud post in mound of Earth with pits as per instructions for corner to sections 7 8 17 and 18

Land rolling

Soil 2nd Rate

Township No 10 North

East on a randomline between
Sections 8 & 17
Variation 13° East

40.00 Set a post for temporary 1/4 Sec corner
79.92 Intersect North and South line 25 links
North of post corner to sections 8 9
16 and 17 from which corner bears
N 89 49' W on a true line between
sections 8 and 17
Variation 13° East
39.96 Set chain post in mound of Earth with
pits as per instructions for 1/4 Sec
corner
79.92 The corner of sections 7 8 17
and 18
Land rolling
Soil 2nd Rate

Range No 36 West 6th Meridian

West on a Random line between
Sections 7 & 18
Variation 13° East

40.00 Set a post for temporary 1/4 Sec corner
80.26 Intersect West boundary of Township
10 links South of corner to sections
7 and 18 from which corner bears
S 89 54' E on a true line between
Sections 7 and 18
Variation 13° East
40.26 Set chain post in mound of Earth
with pits as per instructions for
1/4 Sec corner
80.26 The corner of sections
7 8 17 and 18
Land rolling
Soil 2nd Rate

Township No 10 North

North between Sections 7 & 8

Variation 13° East

40.00 Set chaind post in mound of Earth with pits as per instructions for 1/4 Section corner

80.00 Set chaind post in mound of Earth with pits as per instructions for corner to sections 5 6 7 and 8

Land rolling

Soil on South 1/2 2nd Rate

on North 1/2 3rd Rate

Range No 36 West 6th Meridian

East on a Random line between Sections 5 & 8

Variation 13° East

40.00 Set a post for temporary 1/4 Sec corner

80.18 Intersected North and South line 15 links South of corner to sections 4 5 8 and 9 from which corner I saw S 89° 37' W on a true line between Sections 5 and 8

Variation 13° East

40.09 Set chaind post in mound of Earth with pits as per instructions for 1/4 Section corner

80.18 The corner of sections 5 6 7 and 8

Land rolling

Soil 3rd Rate

Township No 10 North

West on a Random line between Sections 6 & 7

Variation 13° East

40.00 Set a post for temporary 1/4 sec cor

80.12 Intersect West boundary of Township 28 links South of corner to sections 6 and 7 from which corner I run S 89° 48' E on a true line between Sections 6 and 7

Variation 13° East

40.12 Set chaud post in mound of Earth with pits as per instructions for 1/4 Section corner

80.12 The corner of sections 5 6 7 and 8

Land rolling

Soil 3rd Rate

Range No 36 West 6th Meridian

North on a Random line between Sections 5 & 6

Variation 13° East

40.00 Set a post for temporary 1/4 sec corner

80.45 Intersect North boundary of Township 61 links West of corner to sections 5 and 6 from which corner I run S 26' W on a true line between sections 5 and 6

Variation 13° East

40.45 Set chaud post in mound of Earth with pits as per instructions for 1/4 section corner

80.45 The corner of sections 5 6 7 and 8

Land rolling soil 3rd Rate

July 25th 1871

General Description

The surface of this Township is generally rolling the soil mostly a fair quality of 2nd Rate and with irrigation would produce well

Township No 10 North Range

No 36 West of 6th P M

List of Names

A list of Names of the individuals employed in running measuring and marking the lines and corners described in the foregoing field notes of Township No 10 North Range No 36 West of the 6th Principal Meridian State of Nebraska showing the respective Capacities in which they acted

Henry Heisel } Chainmen
Frank McDaugherty }

Elijah Bennett } Monumenters
Henry Lear } Flagmen

We hereby certify that we assisted William E Dougherty Deputy Surveyor in subdividing and subdividing Township No 10 North Range No 36 West of the 6th Principal Meridian and State of Nebraska and that said Township has been in all respects to the best of our knowledge and belief well and faithfully surveyed and the boundary Monuments planted according to the instructions furnished by the Surveyor General

Henry Heisel } Chainmen
Frank McDaugherty }

Elijah Bennett } Monumenters
Henry Lear }

Subscribed and Sworn to before me at my office in North Platte Lincoln County Nebraska this 5th day of September 1871

L. B. Park
Notary Public

West of 6th Principal Meridian

I William E Dougherty Deputy Surveyor do Solemnly Swear that in pursuance of a Joint Contract wherein William E Dougherty and Martin B Cutler are Joint Contractors with E E Cunningham Surveyor General for the State of Nebraska bearing date this 25th day of May 1871 I have faithfully and truly in my own proper person and in strict conformity with the instructions furnished by the Surveyor General the Surveying Manual and the Laws of the United States Surveyed all those parts or portions of Townships No 10 North Range No 36 West of the 6th Principal Meridian State of Nebraska as are represented in the foregoing field notes as having been Surveyed under my direction and I do further Swear that all the corners of said Surveys have been Established and perpetuated in strict conformity with the Surveying Manual and printed instructions and that the ~~Surveying Manual~~ foregoing are the true and original field notes of such survey

Wm E Dougherty
Deputy Surveyor

Subscribed and Sworn to before me by the said William E Dougherty at my office in the city of Plattsmouth State of Nebraska this 9th day of September 1871 as witness my hand & Official Seal

A L Chase
Probate Judge

Surveyor General's Office.
Plattsmouth. Neb.
Nov 25th 1871.

The foregoing field notes of the Survey and Sub-division of Township No 10 North of the Base Line of Range No 36 West of the 6th Principal Meridian, in the State of Nebraska, executed by Wm E Daugherty, deputy Surveyor, under Joint Contract No 44, dated May 26th 1871, having been critically examined, the necessary explanations and corrections made, the said field notes and the Surveys they describe, are hereby approved.

E. E. Cunningham
Surveyor General.

T 11 N., R 36 West

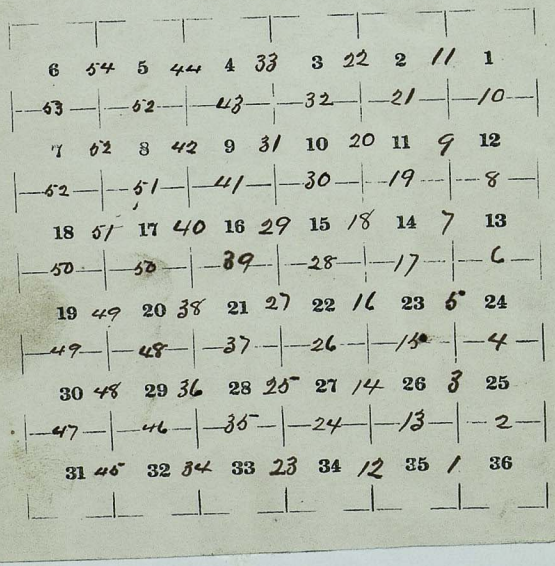

Subdivision of Township
No. 11 North of Range
No 36 West of the
6th Meridian
State of Nebraska

Commenced July 16th 1871

Finished July 21st 1871

By William E. Daugherty
Deputy Surveyor

Names of Assistants

Henry Hessel
Frank McDaughty — Chainmen

Elijah Bennett
Henry Lear — Boundmen

To determine the proper adjustment of my compass for subdividing this Township I commenced at the corner of Townships Nos 10 and 11 North - Ranges 35 and 36 west of the 6th Principal Meridian State of Nebraska and run North in a blank line along the East boundary of Sec. 36, Variation 13° East

40.06 To a point 16 links East of quarter section corner

80.13 To a point 23 links East of corner to sections 25 and 36 To retrace this line or one parallel thereto my compass must be adjusted to a variation of 13° 10' East

Subdivisions Commenced July 16th 1871

From the corner of sections 1 2 35 and 36 I run North

Township No 14 North

North between Sections
35 & 36
Variation 13° 10' East

4000 Set chased post in mound of Earth with pits as per instructions for 1/4 Section corner

8000 Set chased post in mound of Earth with pits as per instructions for corner to sections 25 26
35 and 36
Land rolling
Soil 2nd Rate

Range No 36 West 6th Meridian

East on Random line
between Sections 25 & 36
Variation 13° 10' East

4000 Set temporary 1/4 section corner

80 22 Intersect East boundary of Township 15 links south of post corner to sections 25 26 35 and 36 from which corner I mud S 89° 54' W on a tie line between sections 25 and 36
Variation 13° ~~30'~~ 10' East

4011 Set chased post in mound of Earth with pits as per instructions for 1/4 Section corner

80 22 The corner of sections 25 26
35 and 36
Land rolling
Soil 2nd Rate

Township No 11 North

North between Sections
25 & 26
Variation 13° 5' East

40.00 Set chased post in mound of Earth with pits as per instructions for 1/4 Section corner

80.00 Set chased post in mound of Earth with pits as per instructions for corner to sections 23 24 25 and 26

Land rolling
Soil 2nd Rate

Range No 36 West 6th Meridian

East on a random line between Sections 24 & 25
Variation 13° 15' East

40.00 Set a post for temporary 1/4 Sec corner

79.86 Intersect East boundary of Township 17 links North of corner to sections 24 and 25 from which corner I run N 89° ~~51'~~ 53' W on a true line between Sections 24 and 25
Variation 13° 15' East

39.93 Set chased post in mound of Earth with pits as per instructions for 1/4 Section corner

79.86 The corner of sections 23 24 25 and 26

Land rolling
Soil 2nd Rate

Township No 11 North

North between Sections
23 & 24
Variation 13° 10' East

40.00 Set chased post in mound of Earth with pits as per instructions for 1/4 Section corner

80.00 Set chased post in mound of Earth with pits as per instructions for corner to sections 13 14
23 and 24
Land rolling
Soil 2nd Rate —

Range No 36 West 6th Meridian

East on a Random line between Sections 13 & 24
Variation 13° 10' East

40.00 Set a post for temporary 1/4 sec corner

80.10 Intersect East boundary of Township 13 links South of post corner to sections 13 and 24 from which corner I mud N 89° 54' W on a true line between Sections 13 and 24
Variation 13° 10' East

40.05 Set chased post in mound of Earth with pits as per instructions for 1/4 Section corner

80.10 The corner of sections
13 14 23 and 24
Land rolling
Soil 2nd Rate —

Township No 11 North

North between Sections
13 & 14
Variation 13° 10' East

40.00 Set chaud post in mound of Earth with pits as per instructions for 1/4 Sec corner

80.00 Set chaud post in mound of Earth with pits as per instructions for corner to sections 11 12 13 and 14
Land rolling
Soil 2nd Rate

Range No 36 West 6th Meridian

East on a Random line between Sections 12 & 13
Variation 13° 15' East

40.00 Set a post for temporary 1/4 Sec corner

80.24 Intersect East boundary of Township 39 links North of corner of sections 12 and 13 from which corner I mod N 89° ~~44~~ 43' W on a true line between sections 12 and 13'
Variation 13° 15' East

40.12 Set a chaud post in mound of Earth with pits as per instructions for 1/4 Section corner

80.24 The corner of sections 11 12 13 and 14
Land rolling
Soil 2nd Rate

Township No 11 North

North between Sections
11 & 12
Variation 13° 5' East

40.00 Set chaud post in mound of Earth with pits as per instructions for 1/4 Section cenn

80.00 Set chaud post in mound of Earth with pits as per instructions for Cenn to sections 1 2 11 and 12

Land rolling
Soil 2nd Rate

Range No 36 West 6th Meridian

East on a Random line between Sections 1 & 12
Variation 13° 15' East

~~40.00~~ Set a post for temporary 1/4 Sec cenn
80.02 Intersect East boundary of Township 31 links North of post cenn of sections 1 and 12 from which cenn I run N 89° ~~48'~~ 47' W on a true line between Sections 1 and 12
Variation 13° 15' East

40.02 ~~Intersect~~ Set chaud post in mound of Earth with pits as per instructions for 1/4 Section cenn

80.04 The cenn of sections 1 2 11 and 12

Land rolling
Soil 2nd Rate

Township No 12 North

Range No 36 West 6th Meridian

North on a Random line
between Sections 1 & 2
Variation 13° East

40.00 Set a post for temporary 1/4 Sec corn
80.32 Intersect North boundary of Township
33 links East of corn of 4
Sections 1 and 2 from which
corner I mk S 15° E on a line
line between sections 1 and 2
Variation 13° East—
40.32 Set chand post mk mound of Earth
with pits as per instructions for
1/4 Section corn
80.32 The corn of sections
1 2 11 and 12
Land rolling
Soil 2nd Rate
July 16th 1871

North between Sections
34 & 35
Variation 13° East

40.00 Set chand post mk mound of Earth
with pits as per instructions for
1/4 Section corn
80.00 Set chand post mk mound of Earth
with pits as per instructions
for corners of sections
26 27 34 and 35
Land rolling
Soil 2nd Rate

Township No 11 North

Range No 36 East 6th Meridian

East on a random line between Sections 26 & 35

Variation 13° East

40.00 Set a post for temporary 1/4 sec corner

79.94 Intersect North and South line 50 links North of corner to sections 25 - 26 35 & 36 from which corner I run N 89° 39' W on a True line between sections 26 & 35

Variation 13° East

39.97 Set chaned post in mound of Earth with pits as per instructions for 1/4 Section corner

79.94 The corner of sections 26 27 34 & 35

Land rolling Soil 2nd Rate

North between Sections 26 & 27

Variation 13° East

40.00 Set chaned post in mound of Earth with pits as per instructions for 1/4 Section corner

80.00 Set chaned post in mound of Earth with pits as per instructions for corner to sections 22 23 26 & 27

Land rolling soil 2nd Rate

Township No 11 North

East on a Random line between Sections 23 & 26

Variation 12° 45' East

40.00 Set a post for temporary 1/4 sec corner

80.28 Intersect North and South line 33 links South of corner to sections 23 24 25 and 26 from which corner I run S 89° 46' W on a true line between Sections 23 and 24

Variation 12° 45' East

40.14 Set chard post in mound of Earth with pits as per instructions for 1/4 Section corner

80.28 The corner of sections 22 23 26 and 27

Land rolling

Soil 2nd Rate

Range No. 36 West 6th Meridian

North between Sections 22 & 23

Variation 13° East

40.00 Set chard post in mound of Earth with pits as per instructions for 1/4 Section corner

80.00 Set chard post in mound of Earth with pits as per instructions for corner of sections 14 15 22 and 23

Land rolling

Soil 2nd Rate

Township No 11 North

East on a Random line between Sections 14 & 23

Variation 13° East—

40.00 Set ~~a~~ a temporary 1/4 section corner

80.00 Intersect North and South line 48 links South of corner to sections 13 14 23 and 24 from which corner a pine S 89° 30' W as a true line between Sections 14 and 23

Variation 13° East—

40.00 Set chaned post mi mound of Earth with pits as per instructions for 1/4 Section corner

80.00 The corner of sections 14 13 22 and 23

Land rolling

Soil 2nd Rate—

Range No 36 East 6th Meridian

North between Sections 14 & 15

Variation 13° East—

40.00 Set chaned post mi mound of Earth with pits as per instructions for 1/4 Section corner

80.00 Set chaned post mi mound of Earth with pits as per instructions for corner to Sections 10 11 14 and 15

Land rolling

Soil 2nd Rate—

Township No 11 North

East on a Random line between Sections 11 & 14

Variation 13° 20' East

40.00 Set a post for Temporary 1/4 Sec corn.
80.32 Intersect North and South line 19 links South of corner to sections 11 12 13 and 14 from which corner I run S 89° 32' W on a true line between Sections 11 and 14

Variation 13° 20' East

40.16 Set chaned post w mound of Earth with pits as per instructions for 1/4 Section corner
80.32 The corner of sections 10 11 14 and 15

Land rolling
Soil 2nd Rate

Range No 36 West 6th Meridian

North between Sections 10 & 11

Variation 13° East

40.00 Set chaned post w mound of Earth with pits as per instructions for 1/4 Section corner
80.00 Set chaned post w mound of Earth with pits as per instructions for corner to sections 2 3 10 and 11

Timber spruce
Soil 2nd Rate

Township No 11 North

East on a random line between Sections 2 & 11

Variation 13°40' East

40.00 Set a post for temporary 1/4 Sec corner

80.06 Intersect North and South line 41 links North of post corner to sections 1 2 11 and 12 from which corner I run N 89° ~~43'~~ 42' W on a true line between sections 2 and 11

Variation 13°40' East

40.03 Set chaud post in mound of Earth with pits as per instructions for 1/4 Section corner

80.06 The corner of sections 2 3 10 and 11

Land wlhng

Soil 2nd Rate

Range No 36 West 6th Meridian

North on a random line between Sections 2 & 3

Variation 13°10' East

40.00 Set a post for temporary 1/4 Sec corner

80.32 Intersect North boundary of Township 60 links East of corner to sections 2 and 3 from which corner I run S 26 E on a true line between sections 2 and 3

Variation 13°10' East

40.32 Set chaud post in mound of Earth with pits as per instructions for 1/4 sec corner

80.32 The corner of sections 2 3 10 and 11

Land wlhng soil 2nd Rate

Township No 11 North

North between Sections
33 & 34
Variation 13° 10' East

4000 Set chaud post in mound of Earth with pits as per instructions for 1/4 Section corner

8000 Set chaud post in mound of Earth with pits as per instructions for Corner to sections 27 28
33 and 34
Land rolling
Soil 2d Rate

Range No 36 West 6th Meridian

East on a random line between Sections 27 & 34
Variation 13° East

4000 Set a post for temporary 1/4 sec corner

80 24 Intersect North and South line 30 links North of post corner to sections 26 27 34 and 35 from which corner I now N 89° 47' W on a true line between Sections 27 and 34
Variation 13° East

40 12 Set chaud post in mound of Earth with pits as per instructions for 1/4 Section corner

80 24 The corner of sections
27 28 33 and 34
Land rolling
Soil 2d Rate
July 17th 1871

Township No 11 North

North between Sections
27 & 28
Variation 13' East

4000 Set chained post in mound of Earth with pits as per instructions for 1/4 sec corner

8000 Set chained post in mound of Earth with pits as per instructions for corner to sections 21 22
27 and 28
Land rolling
Soil 2nd Rate

Range No 36 West 6th Meridian

East on a Random line between Sections 22 & 27
Variation 13'10' East

4000 Set a post for temporary 1/4 sec corner

80.08 Intersect North and South line 14 links South of corner to sections 22 23 26 & 27 ~~and 31~~ from which corner I run S 89 54' W on a true line between sections 22 and 27
Variation 13'10' East

40.04 Set chained post in mound of Earth with pits as per instructions for 1/4 section corner

80.08 The corner of sections
21 22 27 and 28
Land rolling
Soil 2nd Rate

Township No 1 North

North between Sections
21 & 22
Variation 13° East

40.00 Set chain post in mound of Earth with pits as per instructions for 1/4 Section corner

80.00 Set chain post in mound of Earth with pits as per instructions for corner to sections 15 16 21 and 22
Land rolling
Soil 2nd Rate

Range No 36 East 6th Meridian

East on a random line between Sections 15 & 22
Variation 13° 20' East

40.00 Set a post for Temporary 1/4 Sec corner

79.88 Intersect North and South line 26 links North of post corner to sections 14 15 22 and 23 from which corner I saw N 89° 49' W on a true line between Sections 15 and 22
Variation 13° 20' East

39.94 Set chain post in mound of Earth with pits as per instructions for 1/4 Section corner

79.88 The corner of sections 15 16 21 and 22
Land rolling
Soil 2nd Rate

Township No 11 North

North between Sections
15 & 16
Variation 13°10' East

40.00 Set chained post in mound of Earth with pits as per instructions for 1/4 Section corner

80.00 Set chained post in mound of Earth with pits as per instructions for corner to sections 9 10 15 and 16

Land rolling
Soil ~~3~~ 2nd Rate

Range No 36 West 6th Meridian

East on a random line between Sections 10 & 15
Variation 13°10 East

40.00 Set a post for temporary 1/4 Sec corner

80.20 Intersect North and South line 5 links North of corner to sections 10 11 14 and 15 from which corner I run N 89°58' W on a true line between Sections 10 and 15
Variation 13°10' East

40.10 Set chained post in mound of Earth with pits as per instructions for 1/4 Section corner

80.20 The corner of sections 9 10 15 and 16
Land rolling
Soil 2nd Rate

Township No 11 North

North between Sections
9 & 10
Variation 13'10' East

40.00 Set chained post in mound of Earth with pits as per instructions for 1/4 section corner

80.00 Set chained post in mound of Earth with pits as per instructions for corner to sections 3 4 9 and 10

Land rolling
Soil 2nd Rate

Range No 36 West 6th Meridian

East on a random line between Sections 3 & 10
Variation 13' East

40.00 Set a post for temporary 1/4 sec corner

80.48 Intersect North and South line 17 links South of corner to sections 2 3 10 and 11 from which corner I run S89°53'W on a true line between sections 3 and 10
Variation 13' East

40.24 Set chained post in mound of Earth with pits as per instructions for 1/4 sec corner

80.48 The corner of sections
3 4 9 and 10

Land rolling
Soil 2nd Rate

Township No 1 North

North on a Random line between Sections 3 & 4

Variation 13° 10' East

40.00 Set a post for temporary 1/4 sec corner
80.37 Intersect North boundary of Township, 17 links West of corner to sections 3 and 4 from which corner a pine 8" W on a true line between sections 3 and 4
Variation 13° 10' East
40.37 Set chaned post w mound of Earth with pits as per instructions for 1/4 Section corner
80.37 The corner of sections 3, 4, 9 and 10
Land rolling
Soil 2nd Rate

Range No 36 West 6th Meridian

North between Sections 32 & 33

Variation 13° East

40.00 Set chaned post w mound of Earth with pits as per instructions for 1/4 Section corner
80.00 Set chaned post w mound of Earth with pits as per instructions for corner to sections 28 29 32 and 33
Land rolling
Soil 2nd Rate

Township No 11 North

East on a Random line between Sections 28 & 33

Variation 13' East

4000 Set a post for temporary 1/4 sec corner

80,04 Intersect North and South line 25 links North of post corner to sections 27 28 33 and 34 from which corner I run N 89°49' W on a true line between sections 28 and 33

Variation 13' East

40,02 Set chaud post in mound of Earth with pits as per instructions for 1/4 Section corner

80,04 The corner of sections 28 29. 32 and 33

Land rolling

Soil 2nd Rate

Range No 36 West 6th Meridian

North between Sections 28 & 29

Variation 13' East

4000 Set chaud post in mound of Earth with pits as per instructions for 1/4 Section corner

8000 Set chaud post in mound of Earth with pits as per instructions for corner to sections 20 21 28 and 29

Land rolling

Soil 2nd Rate

July 18th 1871

Township No. 11 North

East on a Random line between Sections 21 & 28

Variation 13° East

4000 Set a post for temporary 1/4 sec corner

80.38 Intersect North and South line 30 links North of post corner to sections 21 22 27 and 28 from which corner I run N 89° 47' W on a true line between Sections 21 and 28

Variation 13 East

40.19 Set chaud post in mound of Earth with pits as per instructions for 1/4 Section corner

80 38 The corner of sections ~~21~~ 20 21 28 and 29

Land rolling

Soil 2nd Rate

Range No. 36 West 6th Meridian

North between Sections 20 & 21

Variation 13° East

4000 Set chaud post in mound of Earth with pits as per instructions for 1/4 sec corner

8000 Set chaud post in mound of Earth with pits as per instructions for corner to sections 16 17 20 and 21

Land rolling

Soil 2nd Rate

Township No. 11 North

East on a Random line between Sections 16 & 21

Variation 12° 45' East

4000 Set a post ~~in mound of Earth~~ for temporary 1/4 Sec cor with

80 14 Intersect North and South line 18 links South of post corner to sections 15 16 21 and 22 from which corner I run S 89° 52' W on a line between sections 16 and 21

Variation 12° 45' East

40 07 Set chaud post in mound of Earth with pits as per instructions for 1/4 Section corner

80 14 The corner of sections 16 17 20 and 21

Land rolling

Soil 2nd Rate

Range No 36 West 6th Meridian

North between Sections 16 & 17

Variation 13° East

4000 Set chaud post in mound of Earth with pits as per instructions for 1/4 Section corner

8000 Set chaud post in mound of Earth with pits as per instructions for corner to sections 8 9 16 and 17

Land rolling

Soil 2nd Rate

Township No 11 North

East on a Randon line between Sections 9 & 16

Variation 12° 30' East

40.00 Set a post for Temporary 1/4 sec corner

80.18 Intersect North and South line 35 lnks South of post corner to Sections 9 10 15 & 16 from which corner I and S 89° 45' W are a true line between Sections 9 and 16

Variation 12° 30' East

40.59 Set chard post in mound of Earth with pits as per instructions for 1/4 Section corner

80.18 The corner of sections 8 9 16 and 17

Land rolling

Soil 2nd Rate

Range No 36 West 6th Meridian

North between Sections 8 & 9

Variation 13° East

40.00 Set chard post in mound of Earth with pits as per instructions for 1/4 Section corner

80.00 Set chard post in mound of Earth with pits as per instructions for corner to Sections 4 3 8 and 9

Land rolling

Soil 2nd Rate

Township No 11 North

East on a random line between Sections 4 & 9

Variation 13° 5' East

4000 Set a temporary 1/4 section corner

80.10 Intersect North and South line 23 links South of post corner to sections 3 4 9 and 10 from which corner I ran S 89° 30' W on a true line between sections 4 and 9

Variation 13° 5' East

40.05 Set chained post in mound of Earth with pits as per instructions for 1/4 section corner

80.10 The corner of sections 4 5 8 and 9

Land rolling

Soil 2nd Rate

Range No 36 West 6th Meridian

North on a Random line between Sections 4 & 5

Variation 13° 5' East

4000 Set a post for temporary 1/4 sec corner

80.43 Intersect North boundary of Township 27 links East of corner to sections 4 and 5 from which corner I run S 11° E on a true line between sections 4 and 5

Variation 13° 5' East

40.43 Set a chained post in mound of Earth with pits as per instructions for 1/4 sec corner

80.43 The corner of sections 4 5 8 and 9

Land rolling

Soil 2nd Rate

Township No 11 North

North between Sections
31 & 32
Variation 13° East

40.00 Set chaud post in mound of Earth with pits as per instructions for 1/4 section corner

80.00 Set chaud post in mound of Earth with pits as per instructions for corner to sections 29 30 31 and 32

Land rolling
Soil 3rd Rate

Range No 36 West 6th Meridian

East on a Random line between Sections 29 & 32
Variation 12° 40' East

40.00 Set a post for temporary 1/4 sec corner

80.12 Intersect North and South line 28 links South of post corner to sections 28 29 32 and 33 from which corner I and S 89° 48' W on a true line between Sections 29 and 32
Variation 12° 40' East

40.06 Set chaud post in mound of Earth with pits as per instructions for 1/4 sec corner

80.12 The corner of sections 29 30 31 and 32

Land rolling
Soil 2nd Rate

Township No 11 North

West on a Random line between Sections 30 & 31

Variation 12° 40' East

40.00 Set a post for temporary 1/4 Sec corner

81.11 Intersect West boundary of Township 13 links South of corner to sections ~~28 29 32~~ 30 & 31 from which corner I run S 89° 34' E on a line between sections 30 & 31

Variation 12° 40' East

41.11 Set chained post in mound of Earth with pits as per instructions for 1/4 Section corner

81.11 The corner of sections 29 30 31 & 32

Land rolling

Soil 2nd Rate

Range No 36 West 6th Meridian

North between Sections 29 & 30

Variation 13½° East

40.00 Set chained post in mound of Earth with pits as per instructions for 1/4 Section corner

80.00 Set chained post in mound of Earth with pits as per instructions for corner to sections 19 20 29 & 30

July 13th 1871 Land rolling Soil 2nd Rate

East on a random line between Sections 20 and 29

Variation 12° 30' East

40.00 Set a post for temporary 1/4 Sec corner

80.28 Intersect North and South line 14 links South of corner to sections 20 21 28 & 29 from which corner I run S 89° 53' W between Sections 20 and 29

Variation 12° 30' East

40.14 Set chained post in mound of Earth with pits as per instructions for 1/4 Section corner

80.28 The corner of sections 19 20 29 & 30

Land rolling Soil 2nd Rate

Township No 11 North

West on a random line between sections 19 and 30

Variation 12° 30' East

4000 Set a post for temporary 1/4 Sec corner

80.96 Intersect West boundary of Township 49 links North of post corner to sections 19 and 30 from which corner I mw N 89° 39' E on a true line between sections 19 and 30

Variation 12° 30' East

4096 Set chaud post in mound of Earth with pits as per instructions for 1/4 Sec corner

8096 The corner of sections 19 20 29 & 30

Land rolling soil 2nd Rate

North between sections 19 and 20

Variation 12° 30' East

4000 Set chaud post in mound of Earth with pits as per instructions for 1/4 section corner

8000 Set chaud post in mound of Earth with pits as per instructions for corner to section 17 18 19 and 20

Land rolling soil 2nd Rate

East on a random line between sections 17 and 20

Variation 13° East

4000 Set a post for temporary 1/4 Sec corner

Range No 36 West 6th Meridian

7990 Intersect North and South line 19 links North of corner to sections 16 17 20 and 21 from which corner I mw N 89° 52' W on a true line between sec 17 and 20

Variation 13° East

3995 Set chaud post in mound of Earth with pits as per instructions for 1/4 section corner

7990 The corner of sections 17 18 19 and 20

Land rolling soil 2nd Rate

West on a random line between sections 18 and 19

Variation 13° East

4000 Set a post for temporary 1/4 sec corner

80.82 Intersect West boundary of Township 22 links South of corner to sections 18 and 19 from which corner I mw S 89° 51' E on a true line between sec 18 & 19 Va 13° East

40.82 Set chaud post in mound of Earth with pits as per instructions for 1/4 section corner

80.82 The corner of sections 17 18 19 and 20

Land rolling

Soil 2nd Rate

Township No 11 North

North between sections 17 and 18
Variation 12° 30' East

40.00 Set chand post mi mound of Earth with pits as per instructions for 1/4 sec corn
80.00 Set chand post mi mound of Earth with pits as per instructions for corn to sections 7 8 17 and 18
Land rolling Soil 2nd Rate

East on a random line between sections 17 and 18 ℄ Variation 13° East
40.00 Set a post for temporary 1/4 sec corn
80.18 Intersect North and South mi 20 links North of corn to sections 16 17 20 and 21
from which corn I mi N 89° 51' W on a mi line between sections 7 and 18
Variation 13° East
40.09 Set chand post mi mound of Earth with pits as per instructions for 1/4 sec corn
80.18 The corn of sections 7 8 17 and 18
Land rolling Soil 2nd Rate

West on a random line between sections 7 and 18 ℄ Variation 13° East

Range No 36 East 6th Meridian

40.00 Set a post for Temporary 1/4 sec corn
80.56 Intersect West boundary of Township 35 links North of corn to sections 7 and 18
from which corn I mi N 89° 45' E on the line between sections 7 and 18
Variation 13° East
40.36 Set a chand post mi mound of Earth with pits as per instructions for 1/4 Section
80.56 The corn of sections 7 8 17 and 18
Land rolling Soil 2nd Rate

North between sections 7 and 8
Variation 13° East
40.00 Set chand post mi mound of Earth with pits as per instructions for 1/4 sec corn
80.00 Set chand post mi mound of Earth with pits as per instructions for corn to sections 5 6 7 and 8
Land rolling Soil 2nd Rate

East on a random line between sections 5 and 8 ℄ Variation 13° East
40.00 Set a post for temporary 1/4 sec corn
79.84 Intersect North and South mi 51 links

Township No 11 North

South of corner to sections 4 5 8 and 9 from which corner I run S 87° 38' W on a true line between sections 5 and 8 Variation 13° East

39.92 Set chain post in mound of Earth with pits as per instructions for 1/4 Sec corner

79.84 The corner of sections 5 6 7 and 8 Land rolling Soil 2d Rate

West on a random line between sections 6 and 7 Variation 13° 15' East

40.00 Set a post for temporary 1/4 Sec corner

79.82 Intersect West boundary of Township 42 links North of Corner to sections 6 and 7 from which corner I run N 87° 38' E on a true line between sections 6 and 7 Variation 13° 15' E

39.82 Set chain post in mound of Earth with pits as per instructions for 1/4 Sec corner

79.82 The corner of sections 5 6 7 and 8 Land rolling Soil 2d Rate

Range No 36 West 6th Meridian

North on a random line between sections 5 and 6 Variation 13° 15' East

40.00 Set ~~stone~~ a post for temporary 1/4 Sec corner

79.79 Intersect North boundary of Township 18 links East of corner to sections 5 and 6 from which corner I run S 8° E on a true line between sections 5 & 6 Variation 13° 15' East

39.79 Set chain post in mound of Earth with pits as per instructions for 1/4 Sec cor

79.79 ~~Set chain post in mound of Earth with pits as per instructions for corner to sections~~ The corner of sections 5 6 7 and 8 Land rolling Soil 2d Rate

July 20th 1871

Genral Description

The surface of this Township is rolling Soil mostly 2nd Rate There is no water in the Township

List of Names

A list of names of the individuals employed to assist in running measuring or marking the lines and corners described in the foregoing field notes of Township No 11 north of the base line of Range No 36 west of the 6th principal meridian showing the respective capacities in which they acted

Henry Heisel Frank McDaugherty
Chainmen
Elijah Bennett Henry Lear
Mound men

We hereby certify that we assisted William E. Daugherty deputy surveyor in surveying and subdividing township number ~~Elem~~ (11) north of the base line of Range number Thirty Six (36) west of the Sixth principal Meridian & that said township has been in all respects to the best of our knowledge & belief well and faithfully surveyed & the boundary monuments planted according to instructions furnished by the Surveyor General

Henry Heisel Chainmen
Frank McDaugherty
Elijah Bennett Mound men
Henry Lear

Subscribed and sworn to before me at my office in the city of North Platte State of Nebraska this 5th day of September 1871

J B Park Notary Public

I, William E. Daugherty deputy Surveyor do solemnly swear that in pursuance of a joint contract ~~with~~ whereas William E. Daugherty & Martin B Cutler are joint contractors with E. E. Cunningham Surveyor of the public lands of the United States in the state of Nebraska bearing date the 25th day of May 1871 and in strict conformity to the laws of the United States and the instructions furnished by the said surveyor General I have faithfully surveyed and subdivided Township number Ten (10) north of the base line of Range number Thirty Six west of the Sixth principal Meridian in the State

aforesaid and do further solemnly

~~swear that the foregoing are the true and original field notes~~ of I William E Daugherty Deputy Surveyor do solemnly swear that in pursuance of a joint contract wherein William E Daugherty and Martin B Cutler are joint contractors with E E Cunningham Surveyor of the Public lands for the State of Nebraska bearing date the 26th day of May 1871 I have well and faithfully and truly in mine my own proper person and in strict accordance with the instructions furnished by the Surveyor General in Surveying Manual and the laws of the United States Surveyed Township No 11 North Range No 36 West of the 6th P M as represented in the foregoing field notes as having been surveyed under my direction and I do further swear that all the corners of said Survey have been established and perpetuated in strict accordance with the Surveying Manual and the laws of the United States and that the foregoing are the true and original field notes of such Survey

William E Daugherty
Deputy Surveyor

Subscribed and sworn to before me at my office in the City of Plattsmouth State of Nebraska this 11th day of Sept 1871

A G Child Probate Judge

Surveyor Generals Office
Plattsmouth, Nov 25th 1871.

The foregoing field Notes of the Survey of the Subdivision of Township No 11 North Range 36 West 6th P M in Nebraska. Executed by Wm E Daugherty under Joint Contract No 44. Dated May 26th 1871. wherein Wm E. Daugherty and Martin B Cutler are Joint Contractors in the Month of July 1871. having been Critically Examined the Necessary Corrections and Explanations and Corrections made the said field notes and the Surveys they describe are hereby approved

E. E. Cunningham
Surveyor General

T 12 N., R 36 W



Field Notes of the Survey

of the Sub divisions of Township No 12 North of the base line of Range No 36 West of the 6th Principal Meridian in the state of Nebraska by William Hardin deputy Surveyor under his Contract No 40 ~~dated~~ bearing date the 6th day of August A.D. 1870

Sub-division commenced Aug 22nd 1870

Subdivision completed Aug 28 1870

Names and duties of assistants and the respective Capacities in which they acted

John Glenn } Chainmen
Charles Hamlin }

Fred Wiehe } Mounds
J J Leger } Builders

T 12 S R 36 W 6th P M

To determine the proper adjustment of my compass for Sub dividing this Township I commence at the corner to Townships 11 and 12 S of Ranges 35 and 36 West of the 6th Principal Meridian and run North on a blank line along the East boundary of Section 36 Va 13 30' E

4002 To point 17 lks East of 1/4 sec cor
4006 " " 44 lks East of corner to sections 25 and 36

To retrace this line or run a parallel thereto my compass must be adjusted to a variation of 13° 49' E

Sub division commenced August the 22d 1870

Sub division completed August 22d 1870

T 12 N R 36 W 6th P M

Chains	From the corner to sections 1, 2, 35 and 36 on the South boundary of the township I run North between sections 35 and 36 Va 13°49' E
40.00	Set a post deposited a charred Stake and raised a mound of earth with pits as per instructions for 1/4 Sec cor
80.00	Set a post deposited a charred Stake and raised a mound of earth with pits as per instructions for corner to Sections 25, 26, 35 36. Land hilly Soil sandy poor 2d rate

T 12 N R 36 W 6th P M

Chs	Easton random line between sections 35 and 36 Va 13°49' E.
40.00	Set a post for temporary 1/4 Sec cor
79.79	Intersected the East boundary of the township 21 chs South of the corner to sections 25 and 36 from which corner I run S 89°51' W on true line between sections 25 and 36 Va 13°49' E.
39.89½	Set a post deposited a charred Stake and raised a mound of earth with pits as per instructions for 1/4 Sec cor
79.79	The corner to Sections 25, 26, 35 and 36 Land hilly Soil Sandy poor 2d rate

T12S R36W 6th P.M.

Chs	
	North between Sections 25 and 26 Va 14° E
1930	Dry lake bed, circular
2600	Clay lake bed
4000	Set a post deposited a charred stake and raised a mound of earth with pits as per instructions for 1/4 Sec cor
8000	Set a post deposited a charred stake and raised a mound of earth with pits as per instructions for corner to Sections 23 24 25 and 26
	Land Rolling Soil 2d rate

T12N R36W 6th P.M.

Chs	
	East on random line between Sections 24 & 25 Va 14° E
4000	Set a post for temporary 1/4 Sec cor
79.89	Intersected the East boundary of the town Ship .94 lks South of the corner to Sections 24 and 25 from which corner I run S 89° 26' W on true line between Sections 24 and 25 Va 14° E
3994½	Set a post deposited a charred stake and raised a mound of earth with pits as per instructions for 1/4 Sec cor
79.89	The corner to sections 23, 24, 25, 26 Land Rolling Soil Sandy poor 2d rate

---

	North between Sections 23 and 24 Va 13° 55' E
4000	Set a post deposited a charred stake and raised a mound of earth with pits as per instructions for 1/4 Sec cor
8000	Set a post deposited a charred stake and raised a mound of earth with pits as per instructions for corner to sections 13 14 23 and 24 Land Rolling Soil poor 2d rate

T12 N R 36 W 8th P M

Chs	East on random line between sections 13 and 24 Va 13°35' E
40.00	Set a post for temporary 1/4 Sec Cor
80.03	Intersected the East boundary of the Township 31 Chs South of the corner to sections 13 and 24 from which corner I run S 89°47' W on a true line between sections 13 and 24 Va 13°35' E
40.01/2	Set a post deposited a charred Stake and raised a mound of earth with pits as per instructions for 1/4 Sec Cor
80.03	The corner to sections 13 14 23 and 24 Land rolling Soil poor 2d rate Aug 22d 1870

T12 N R 36 W 8th P M

Chs	North between sections 13 and 14 Va 13°35' E
40.00	Set a post deposited a charred Stake and raised a mound of earth with pits as per instructions for 1/4 Sec Cor
80.00	Set a post deposited a charred Stake and raised a mound of earth with pits as per instructions for corner to Sections 11 12 13 and 14 Land rolling Soil poor 2d rate

T12N R36W 6th P.M.

Chs	East on random line between sections 12 and 13 Va 13°35' E
40,00	Set a post for temporary 1/4 Sec Cor
80,11	Intersected the East boundary of the township 48 lks South of the corner to sections 12 and 13 from which corner I run S 89°39' W on a true line between sections 12 and 13 Va 13°35' E
4005½	Set a post deposited a charred stake and raised a mound of earth with pits as per instructions for 1/4 Sec cor
8011	The corner to sections 11, 12, 13 and 14 Land rolling Soil poor 2d rate

T12N R36W 6th P.M.

Chs	North between sections 11 and 12 Va 13°25' E
40,00	Set a post deposited a charred stake and raised a mound of earth with pits as per instructions for 1/4 Sec cor
80,00	Set a post deposited a charred stake and raised a mound of earth with pits as per instructions for corner to sections 1, 2, 11 and 12 Land rolling Soil poor 2d rate

---

	East on random line between sections 1 & 12 V 13°25' E
40,00	Set a post for temporary 1/4 Sec cor
80,29	Intersected the East boundary of the township 89 lks South of the corner to sections 1 and 12 from which corner I run S 89°22' W on true line between sections 1 and 12 Va 13°25' E
40,14½	Set a post deposited a charred stake raised a mound of earth with pits as per instructions for 1/4 Sec cor
80,29	The corner to sections 1, 2, 11 and 12 Land rolling 2d rate

T12 N., R 36 W. 6th P M

Chs	
	North on a true line between sections 1 and 2 Va 13° 25' E
40.00	Set a post deposited a charred Stake and raised a mound of earth with pits as per instructions for 1/4 Sec Cor
84.27	Intersected the 3d standard parallel at a point 6.47 chs East of the corner to ~~section~~ township 13 North Ranges 35 and 36 West at which point I set a post deposited a charred stake and raised a mound of earth with pits as per instructions for closing corner to sections 1 and 2 Land rolling Soil poor 2d rate

T12 N R 36 W 6th P M

Chs	
	North between sections 34 and 35 Va 13° 50' E
40.00	Set a post deposited a charred Stake and raised a mound of earth with pits as per instructions for 1/4 Sec cor
80.00	Set a post deposited a charred stake and raised a mound of earth with pits as per instructions for corner to sections 26, 27, 34 and 35 Land rolling Soil poor 2d rate

T 12 N R 36 W. 6th P M

Chs	East on random line between sections 26 and 35 va 13° 30' E.
40.00	Set a post for temporary 1/4 Sec cor
79.87	Intersected the N & S line 38 lks North of the corner to Sections 25, 26, 35 and 36 from which corner I run N 89° 44' W on a true line between sections 26 and 35 va 13° 30' E
39.93½	Set a post deposited a charred stake and raised a mound of earth with pits as per instructions for 1/4 Sec Cor
79.87	The corner to Sections 26 27 34 and 35
	Land rolling Soil poor 2d rate

T 12 N. R 36 W. 6th P M

Chs	North between Sections 26 and 27 va 13° 30' E.
40.00	Set a post deposited a charred stake and raised a mound of earth with pits as per instructions for 1/4 Sec cor
80.00	Set a post deposited a charred stake and raised a mound of earth with pits as per instructions for corner to Sections 22, 23, 26, 27
	Land rolling Soil poor 2d rate

	East on random line between Sections 23 & 26 va 13° 30' E
44.00	Set a post for temporary 1/4 Sec Cor
80.13	Intersected the N and S line 26 lks North of the corner to Sections 23 24 25 and 26 from which corner I run N 89° 49' W on a true line between sections 23 and 26 va 13° 30' E
40.06½	Set a post deposited a charred stake and raised a mound of earth with pits as per instructions for 1/4 Sec Cor
80.13	The corner to Sections 22 23 26 and 27
	Land rolling Soil poor 2d rate

T12 N R36 W 6th P M

Chs	
	North between sections 22 and 23 Va 13'46" E
40.00	Set a post deposited a charred stake and raised a mound of earth with pits as per instructions for 1/4 section corner
80.00	Set a post deposited a charred stake and raised a mound of earth with pits as per instructions for corner to sections 14 15 22 and 23
	Land gently rolling Soil 2d rate

T12 N. R36 W 6th P M

Chs	
	East on a random line between sections 14 and 23 Va 13°40' E.
40.00	Set a post ~~deposited a charred stake~~ temporary 1/4 Sec Cor
80.36	Intersected the N and S line 6 lks South of the corner to sections 13, 14, 23 and 24 from which corner I run S 89°57' W on a true line between sections 14 and 23 Va 13°40' E
40.18	Set a post deposited a charred stake and raised a mound of earth with pits as per instructions for 1/4 Sec Cor
80.36	The corner to sections 14 15 22 and 23
	Land rolling Soil poor 2d rate

T12N R36W 6th PM

Chs	South between sections 14 & 15
	Va 13°25' E
40,00	Set a post deposited a charred Stake and raised a mound of earth with pits as per instructions for 1/4 Sec Cor
80,00	Set a post deposited a charred Stake and raised a mound of earth with pits as per instructions for corner to sections 10 11 14 and 15
	Land rolling
	Soil 2d rate

T12N R36W 6th PM

Chs	East on random line between Sections 11 and 14
	Va 13°25' E
40,00	Set a post for temporary 1/4 Sec Cor
80,08	Intersected the N and S line 15 lks North of the corner to sections 11, 12, 13 and 14 from which corner I run N 89° 54' W on a true line between sections 11 and 14
	Va 13°25' E
4004	Set a post - deposited a charred Stake and raised a mound of earth with pits as per instructions for 1/4 Sec cor
8008	The corner to sections 10, 11, 14 and 15
	Land rolling
	Soil 2d rate
	August 23d 1870

T12 N. R 36 W. 6th P M

Chs	North between sections 10 and 11 Va 13°20' E
4000	Set a post deposited a chained stake and raised a mound of earth with pits as per instructions for 1/4 Sec Cor
8000	Set a post deposited a chained stake and raised a mound of earth with pits as per instructions for 1/4 Sec corner to Sections 2, 3, 10 and 11 Land rolling Soil poor 2d rate

T12 N. R 36 W 6th P M

Chs	East on a random line between sections 2 and 11 Va 13°20' E
4000	Set a post for temporary 1/4 Sec Cor
8012	Intersected the N and S line 21 lks South of the corner to Sections 1, 2, 11, 12 from which corner I run S 89°31' W on a true line between sections 2 and 11 Va 13°20' E
4006	Set a post deposited a chained Stake and raised a mound of earth with pits as per instructions for 1/4 Sec Cor
8012	The corner to sections 2, 3, 10, and 11 Land rolling Soil poor 2d rate

T12 S R36 W. 6th P.M.

Chs	North on true line between sections 2 and 3 Va 13'25" E
4000	Set a post deposited a charred stake and raised a mound of earth with pits as per instructions for 1/4 Sec
8410	Intersected the 3d Standard parallel N at a point 634 chs east of the corner to sections 35 and 36 of T13N R36W Whence I set a post deposited a charred stake and raised a mound of earth with pits as per instructions for closing corner to sections 2 and 3
	Land rolling Soil poor 2d rate

T12 N R36W 6th P.M.

Chs	North between sections 33 & 34 Va 13°45' E
4000	Set a post deposited a charred stake and raised a mound of earth with pits as per instructions for 1/4 Sec cor
8000	Set a post deposited a charred stake and raised a mound of earth with pits as per instructions for corner to sections 27, 28, 33 and 34
	Land rolling Soil 2d rate

T 12 N R 36 W 8th P Me

Chs	East on a random line between sections 27 and 34 Va 13°45' E
40.00	Set a post for temporary 1/4 Sec Cor
79.38	Intersected the N and S line 51 lks North of the corner to sections 26, 27 34 and 35 from which corner I run N 89° 30' W on true line between sections 27 and 34 Va 13°45' E
39.69	Set a post - deposited a charred Stake and raised a mound of earth with pits as per instructions for 1/4 Sections Corner
79.38	The corner to sections 27, 28, 33 and 34 Land rolling Soil 2d rate

T 12 N R 36 W of 8th P M

Chs	North between sections 27 and 28 Va 13°40' E
40.00	Set a post deposited a charred stake and raised a mound of earth with pits as per instructions for 1/4 Sec Cor
80.00	Set a post deposited a charred stake and raised a mound of earth with pits as per instructions for corner to sections 21, 22, 27, 28 Land undulating Soil 2d rate
	East on random line between sections 22 & 27 Va 13°46' E
40.00	Set a post for temporary 1/4 Sec Cor
79.66	Intersected the N and S line ~~to~~ 68 lks North of the corner to sections 22, 23, 26 and 27 from which Corner I run N 89°31' W on a true line between sections 22 and 27 Va 13°46' E
39.83	Set a post - deposited a charred stake and raised a mound of earth with pits as per instructions for 1/4 Sec Cor
79.66	The corner to sections 21, 22, 27, and 28 Land undulating Soil 2d rate

26

T12 N., R 36 W. 6th P.M.

Chs	
	North between sections 21 & 22 Va 13°40' E.
4000	Set a post-deposited a charred stake and raised a mound of earth with pits as per instructions for 1/4 Sec Cor
8000	Set a post deposited a charred stake and raised a mound of earth with pits as per instructions for corner to sections 15, 16 21 and 22 Land gently rolling Soil 2d rate

27

T12 N., R 36 W 6th P.M.

Chs	
	East on a random line between sections 15 & 22 Va 13°40' E
4000	Set a post for temporary 1/4 Sec Cor
7963	Intersected the N and S line 45 lks North of the Corner to Sections 14 15 22 and 23 from which corner I run S 89°41' W on a true line between sections 15 and 22 Va 13°40' E
3984	Set a post deposited a charred stake and raised a mound of earth with pits as per instructions for 1/4 Sec cor
7963	The corner to sections 15 16 21 and 22 Land rolling Soil 2d rate

T12 N R36 W. 6th PM

Chs	
	North between sections 15 and 16 Va 13°40' E
40.00	Set a post deposited a charred stake and raised a mound of earth with pits as per instructions for 1/4 Sec cor
80.00	Set a post deposited a charred stake and raised a mound of earth with pits as per instructions for corner to sections 9, 10, 15 and 16 Land rolling Soil mixed with gravel poor 2d rate

T12 N R36 W 6th PM

Chs	
	East on a random line between sections 10 and 15 Va 13°40' E
40.00	Set a post for temporary 1/4 Sec Cor
80.44	Intersected the N and S line 66 lks North of the corner to sections 10, 11, 14 15 from which corner I run S 89°32' W on a true line between sections 10 and 15 Va 13°40' E.
40.22	Set a post deposited a charred stake and raised a mound of earth with pits as per instructions for 1/4 Sec cor
80.44	The corner to sections 9, 10 15 and 16 Land rolling Soil poor 2d rate

T12 N., R 36 W. 6th P M

Chs	
	North between sections 9 and 10
	Va 13°25' E
40,00	Set a post - deposited a charred stake and raised a mound of earth with pits as per instructions for 1/4 Sec cor
80,00	Set a post deposited a charred stake and raised a mound of earth with pits as per instructions for corner to sections 3, 4, 9 and 10
	Land Rolling Soil 2d rate
	East on a random line between sections 3 and 10
	Va 13°25' E
40,00	Set a post for temporary 1/4 Sec Cor
80,58	Intersected the N & S line 83 lks North of the corner to sections 2, 3, 10, and 11 from which corner I run N 89° 25' W on true line between sections 3 and 10
	Va 13°25' E
40,29	Set a post deposited a charred stake & raised a mound of earth with pits as per instructions for 1/4 Sec Cor
80,58	The corner to sections 3, 4, 9 and 10
	Land Rolling Soil 2d rate

T12 N R 36 W 6th P M

Chs	
	North on a true line between sections 3 and 4
	Va 13°15' E
40,00	Set a post deposited a charred stake and raised a mound of earth with pits as per instructions for 1/4 Sec Cor
85,29	Intersected the 3d standard parallel at a point 5,50 chs east of the corner to sections 34 and 35 of T 13 N R 36 W at which point I set a post deposited a charred stake and raised a mound of earth with pits as per instructions for Closing corner to sections 3 and 4
	Land rolling soil 2d rate
	Aug 24 1870

T12N R36W 6th P M

Chs	North between sections 32 & 33 Va 13°40'E
40,00	Set a post deposited a Charred stake and raised a mound of earth with pits as per instructions for ¼ Sec Cor
80,00	Set a post deposited a Charred stake and raised a mound of earth with pits as per instructions for corner to sections 28 29 32 and 33
	Land undulating Soil 2d rate

T12N R36W 6th P M

Chs	East on random line between sections 28 & 33 Va 13°40' E.
40,00	Set a post for temporary ¼ Sec Cor
80,19	Intersected the N & S line 51 lks North of the corner to sections 27, 28, 33 and 34 from which corner I saw N 89° 38' W on a true line between sections 28 and 33 Va 13°40 E
400½	Set a post deposited a charred stake and raised a mound of earth with pits as per instructions for ¼ Sec cor
80,19	The corner to sections 28, 29, 32 and 33 Land Undulating Soil 2d rate

North between sections 28 and 29
Va 13°30

40,00	Set a post deposited a charred stake and raised a mound of earth with pits as per instructions for ¼ Sec cor
80,00	Set a post deposited a charred stake and raised a mound of earth with pits as per instructions for corner to sections 20, 21, 28, 29 Land Undulating Soil 2d rate

T12 N R 36 W 6th P.M.

Chs	
	East on a random line between Sections 21 and 28 Va 13°30'E.
4000	Set a post for temporary 1/4 Sec Cor
80 34	Intersected the N and S line 77 lks North of the corner to Sections 21, 22, 27 and 28 from which corner I run N 89°27' W on true line between Sections 21 and 28 Va 13°30'E
40,17	Set a post deposited a charred Stake and raised a mound of earth with pits as per instructions for 1/4 Sec Cor
80,34	The corner to Sections 20 21 28 and 29 Land undulating Soil 2d rate

T12 N R 36 W of 6th P.M.

Chs	
	North between Sections 20 and 21 Va 13°30E
4000	Set a post deposited a charred Stake and raised a mound of earth with pits as per instructions for 1/4 Sec Cor
80,00	Set a post deposited a charred Stake and raised a mound of earth with pits as per instructions for corner to Sections 16, 17, 20 and 21
	Land undulating Soil 2d rate

T12N. R36W. 6th P.M.

Chs	East on a random line between sections 16 and 21 Va 13°30'E
40,00	Set a post for temporary 1/4 Sec cor
80,16	Intersected the N and S line 40 lks North of the corner to Sections 15, 16, 21 and 22 from which corner I run S 89°43' W on true line between sections 16 and 21 Va 13°30'E
4008	Set a post deposited a Chained stake and raised a mound of earth with pits as per instructions for 1/4 Sec - cor -
8016	The corner to sections 16, 17, 20, 21 Land W/p Undulating E/p broken Soil 2d rate

T12N. R36W 6th P.M.

Chs	North between sections 16 and 17 Va 13°30'E
40,00	Set a post deposited a chained stake and raised a mound of earth with pits as per instructions for 1/4 Sec - cor -
8400	Set a post deposited a chained stake raised a mound of earth with pits as per instructions for corner to sections 8, 9, 16 and 17 Land Undulating Soil 2d rate

---

East on a random line between sections 9 & 16 Va 13°30'E

40,00	Set a post for temporary 1/4 Sec - cor
79,32	Intersected the N and S line 68 lks North of the corner to sections 9, 10, 15, 16 from which corner I run N 89°31' W on a true line between sections 9 and 16 Va 13°30'E
39,91	Set a post deposited a chained stake and raised a mound of earth with pits as per instructions for 1/4 Sec Cor
7982	The corner to sections 8, 9, 16 and 17 Land Undulating Soil 2d rate

T12S R36W, 6th P.M.

Chs	
	North between Sections 8 and 9 Va 13°20' E
40,00	Set a post – deposited a Charred Stake and raised a mound of earth with pits as per instructions for 1/4 Sec Cor
80,00	Set a post deposited a Charred Stake and raised a mound of earth with pits as per instructions for corner to Sections 3, 4, 5, 8, and 9
	Land rolling Soil 2d rate

T12N. R36W 6th P.M.

Chs	
	East on a random line between Sections 4 and 9 Va 13°20' E
4,00	Set a post for temporary 1/4 Sec Cor
7,969	Intersected the 8 and 9 line 42 lks North of the corner to Sections 3, 4, 9 and 10 from which corner I run N 89°42' W on a true line between Sections 4 and 9 Va 13°20' E
3984½	Set a post deposited a charred Stake and raised a mound of earth with pits as per instructions for 1/4 Sec Cor
7,969	The corner to Sections 4, 5, 8, and 9 Land undulating Soil 2d rate

T 12 N R 36 W 6th P.M.

Chs	North on a true line between Sections 4 and 5
	Va 13° 15' E
40,00	Set a post deposited a charred stake and raised a mound of earth with pits as per instructions for 1/4 Sec Cor
85,32	Intersected the 3d standard parallel at a point 5,74 chs east of the corner to sections 33 and 34 Township 13 N R 36 W Where I set a post deposited a charred stake and raised a mound of earth with pits as per instructions for Closing Corner to Sections 4 and 5
	Land undulating Soil 2d rate
	Aug 25th 1870

T 12 N R 36 W 6th P.M.

Chs	North between Sections 31 and 32
	Va 13° 40' E
40,00	Set a post deposited a charred stake and raised a mound of earth with pits as per instructions for 1/4 Sec cor
80,00	Set a post deposited a charred stake and raised a mound of earth with pits as per instructions for corner to sections 29, 30, 31 and 32
	Land Slightly rolling Soil 2d rate
	East on a random line between sections 29 & 32
	Va 13° 40' E
40,00	Set a post for temporary 1/4 Sec cor
80,00	Intersected the N and S line 28 lks north of the corner to sections 28, 29, 32, 33 from which corner I run N 89° 48' W on a true line between sections 29 and 32
	Va 13° 40' E.
40,00	Set a post deposited a charred stake and raised a mound of earth with pits as per instructions for 1/4 Sec cor
80,00	The corner to sections 29, 30, 31 and 32
	Land undulating Soil 2d rate

T12N R36W 6th P.M.

Chs	
	West on a random line between Sections 30 and 31 Va 13°40' E
40.00	Set a post for temporary 1/4 Sec Cor
55.20	Small dry lake, circular
57.00	Leave " "
76.15	Intersected the west boundary of the township 72 lks South of the corner to Sections 30 and 31 from which corner I run S 89° 28' 31" E on a true line between Sections 30 and 31 Va 13°40' E.
36.15	Set a post deposited a charred Stake and raised a mound of earth with pits as per instructions for 1/4 Sec Cor
76.15	The corner to Sections 29, 30, 31 and 32 Land rolling Soil 2d rate

T12N R36W 6th P.M.

Chs	
	North between Sections 29 and 30 Va 13°40' E
40.00	Set a post deposited a charred Stake and raised a mound of earth with pits as per instructions for 1/4 Sec Cor
80.00	Set a post deposited a charred Stake and raised a mound of earth with pits as per instructions for corner to Sections 19, 20, 29 and 30
	Land rolling Soil 2d rate

T 12 N R 36 W 6th P M

Chs	
	East on a random line between sections 20 and 29 Va 13°40' E
40,00	Set a post for temporary 1/4 Sec - cor -
80,23	Intersected the N and S line 35 lks North of the corner to sections 20, 21, 28 and 29 from which corner I run N 89°45' W on a true line between sections 20 and 29 Va 13°40' E
40,11½	Set a post deposited a charred stake and raised a mound of earth with pits as per instructions for 1/4 Sec Cor
80,23	The corner to sections 19 20 29 and 30
	Land rolling Soil 2d rate

T 12 N, R 36 W, 6th P M

Chs	
	West on a random line between sections 19 and 30 Va 13°40'
40,00	Set a post for temporary 1/4 Sec Cor
76,85	Intersected the West boundary of the township 76 lks South of the corner to sections 19 and 30 from which corner I run S 89°27'E on a true line between sections 19 and 30 Va 13°40' E
36,85	Set a post deposited a charred Stake and raised a mound of earth with pits as per instructions for 1/4 Sec Cor
76,85	The corner to sections 19, 20, 29 and 30 Land undulating Soil 2d rate

T 12 N R 36 W 6th P Me

Chs	North between sections 19 and 20
	Va 13°30' E
40,00	Set a post deposited a charred stake and raised a mound of earth with pits as per instructions for 1/4 Sec cor
74,00	Entry dry basin bears N. E. & N. W.
80,00	Set a post deposited a charred stake and raised a mound of earth with pits as per instructions for corner to sections 17, 18, 19 & 20
	Land Rolling Soil 2d rate

	East on random line between sections 17 and 20
	Va 13°30' E
80,05	Leave dry basin bears S. & N. W.
40,00	Set a post for temporary 1/4 Sec Cor
80,18	Intersected the N and S line 46 Chs South of the corner to sections 16, 17, 20, 21 from which Corner I run N 89° 40' W on a true line between Sections 17 and 20
	Va 13°30' E
40,09	Set a post deposited a charred stake and raised a mound of earth with pits as per instructions for 1/4 Sec cor
80,18	The corner to sections 17, 18, 19 and 20
	Land undulating Soil 2d rate

T 12 N R 36 W 6th P. M.

Chs	West on a random line between Sections 18 and 19
	Va 13°30' E.
3,00	Leave dry basin bears N. E. & S.
40,00	Set a post for temporary 1/4 Sec Cor
76,16	Intersected the East boundary of the township 9 Chs South of the Corner to sections 18 and 19 from which corner I run S 89 1/2 East on a true line between sections 18 and 19
	Va 13°30' E
36,16	Set a post deposited a charred Stake and raised a mound of earth with pits as per instructions for 1/4 Sec cor
76,16	The corner to sections 17, 18, 19, and 20
	Land rolling
	Soil 2d rate

T12N R36W 6th P M

Chs	
	North between sections 17 and 18
	Va 13°20'E
3,00	Leave dry basin bears. TE&S.W.
40,00	Set a post deposited a charred stake and raised a mound of earth with pits as per instructions for 1/4 Sec-cor
80,00	Set a post deposited a charred stake and raised a mound of earth with pits as per instructions for corner to sections 7, 8, 17 and 18
	Land Undulating
	Soil 2d rate

T12N R36W 6th P M

Chs	
	East on a random line between sections 8 and 17
	Va 13°20'E
40,00	Set a post for temporary 1/4 Sec Cor
80.16	Intersected the N and S line 11 lks North of the corner to sections 8, 9, 16 and 17
	From which corner I run N 89°55' W on a true line between sections 8 and 17
	Va 13°20'E.
40.08	Set a post deposited a charred stake and raised a mound of earth with pits as per instructions for 1/4 Sec Cor
80.16	The corner to sections 7, 8 17 and 18
	Land Slightly rolling
	Soil 2d rate

T 12 S R 36 W 6th P M

Chs	
	West on a random line between Sections 7 and 18 Va 13° 20' E
4,00	Set a post for Temporary 1/4 Sec cor
7,90	Intersected the west boundary of the township 54 Chs South of the corner to Sections 7 and 18 from which corner I run S 89 37' East on a true line between Sections 7 and 18 Va 13° 20' E
36,90	Set a post deposited a charred stake and raised a mound of earth with pits as per instructions for 1/4 Section cor
76,90	The corner to sections 7, 8, 17, and 18.

Land rolling Soil 2d rate

T 12 S. R 36 W. 6th P M.

Chs	
	North between sections 7 and 8 Va 13° 15'
4,00	Set a post deposited a charred stake and raised a mound of earth with pits as per instructions for 1/4 Sec-cor-
8,00	Set a post deposited a charred stake and raised a mound of earth with pits as per instructions for corner to sections 5, 6, 7 and 8.

Land rolling Soil 2d rate
Aug 26th 1870

T12S R36W 6th P.M.

0 hs	East on a random line between sections 5 and 8 Va 13° 15' E
40.00	Set a post for temporary 1/4 Sec cor
80.00	Intersected the S and S line 10 lks North of the corner to Sections 4, 5, 8 and 9 from which corner I run S 89° 56' W on a true line between Sections 5 and 8 Va 13° 15' E
40.00	Set a post deposited a charred stake and raised a mound of earth with pits as per instructions for 1/4 Sec cor
80.00	The corner to sections 5, 6, 7, and 8 Land rolling Soil 2d rate

T12S R36W 6th P.M.

0 hs	West on a random line between Sections 6 and 7 Va 13° 15' E
40.00	Set a post for temporary 1/4 Sec. cor.
77.27	Intersected the West boundary of the township 10 lks South of the corner to Sections 6 and 7 From which corner I run S 89° 56' East on a true line between Sections 6 and 7 Va 13° 15' E
37.27	Set a post deposited a charred stake and raised a mound of earth with pits as per instructions for 1/4 Sec cor
77.27	The corner to sections 5, 6, 7 & 8 Land rolling Soil 2d rate

T12S R 36W. 6th P.M.

0 hd	North on a true line between sections 5 and 6 Va 13° 15' E
4000	Set a post[5] deposited a charred stake and raised a mound of earth with pits as per instructions for ¼ Sec cor
84,89	Intersected the 3d Standard parallel N at a point 5,84 ch East of the corner to sections 32 and 33 of T13S R 36W Where I set a post deposited a charred stake and raised a mound of earth with pits as per instructions for Closing corner to sections 5 and 6
	Land gently rolling Soil 2d rate Aug 27th 1878

T12S R 36W of 6th P.M.

General Description

This township may be said to be all gently rolling prairie Soil middling 2d rate being black loam mixed with a little gravel ~~Soil~~ Sub soil rather Sandy - growth ~~grass~~ mostly buffalo grass - Good grazing region - Would raise any crop common to the state, by irrigating - Irrigation would have to be by artesian wells - No water or wood in the Township

List of the names of persons

who assisted in running & marking the lines and corners described in the foregoing field notes of T 12 S of R 36 W of the 6th Principal Meridian in the State of Nebraska, showing the several capacities in which they acted

John Glenn, Charles Hardin } Chainmen

Fred Weihe, S J Seger } Mound Builders

We hereby certify that we assisted William Hardin deputy Surveyor in Surveying the Subdivisions of Township number Twelve north of the base line of Range Number thirty Six West of the Sixth Principal Meridian and that said Township has been in all aspects to the best of our knowledge and belief well and truly faithfully surveyed and the boundary monuments planted according to the instructions furnished by the Surveyor General

John Glenn Chainman

Charles Hardin Chainman

Fred. Weihe Mound builder

S. J. Seger Mound builder

Subscribed and sworn to by the above named persons before me a Clerk of the District Court for the County of Lincoln in the State of Nebraska this 29th day of September 1870

R C Dougherty

Clerk of the Dist Court within and for Lincoln County Nebraska

I William Hardie Deputy Surveyor do solemnly swear that in pursuance of a contract with R.R. Livingston Surveyor of the public lands of the United States in the state of Nebraska bearing date the 6th day of August 1870 and in strict conformity to the laws of the United States and the instructions furnished by said Surveyor General I have faithfully surveyed the sub divisions of Township No 12 north of the base line of Range No 36 West of the 6th Principal Meridian in the state aforesaid and do further solemnly swear that the foregoing are the true and original field notes of such survey

William Hardie
Deputy Surveyor

Subscribed by said William Hardie deputy surveyor and sworn to before me a Notary Public in & for Saunders County in the state of Nebraska this 12th day of October 1870

A B Fuller
Notary Public

Surveyor Generals Office,
Plattsmouth Neb. March 21 1871.

The foregoing field notes of the survey of the subdivision lines of Township No. 12 North of the Base Line of Range No. 36 West of the 6th. Principal Meridian in the State of Nebraska executed by William Hardie, under his contract of the 6th. day of August 1870. in the month of August 1870. having been critically examined, the necessary corrections and explanations made, the said field notes, and the survey they describe are hereby approved.

Robt. R Livingston
Surveyor General.

General Land Office • Original Field Notes

Book Number

586

The images in this file are photographs of the notes of the original surveys of the State of Nebraska on file in the Office of the Nebraska State Surveyor located in Lincoln, Nebraska.

The original surveys in Nebraska began in the mid 1850's and were completed in the mid 1880's. The Nebraska office of the Surveyor General was closed June 30, 1886.