General Land Office • Original Field Notes

Book Number

588

The images in this file are photographs of the notes of the original surveys of the State of Nebraska on file in the Office of the Nebraska State Surveyor located in Lincoln, Nebraska.

The original surveys in Nebraska began in the mid 1850's and were completed in the mid 1880's. The Nebraska office of the Surveyor General was closed June 30, 1886.

INDEX.-

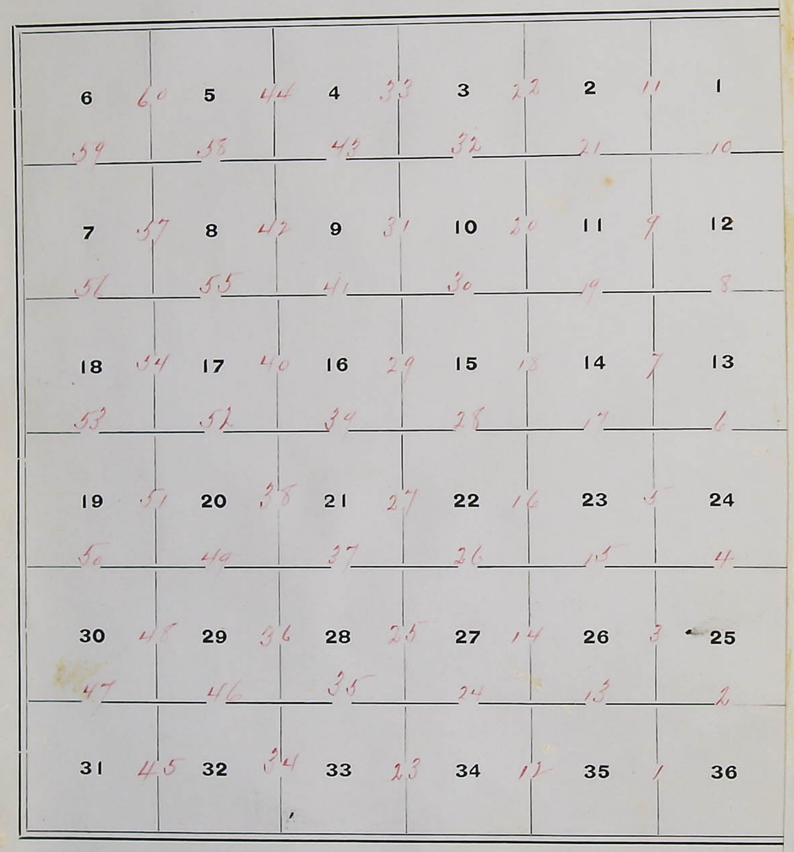

Field notes of the Survey
of the
Subdivision lines
of
Township 17 North
of
Range 36 West of the
6th P.M in the State
of Nebraska
By
Geo W Lathrop
Dept
Surveyor
Under Contract
No 102
Dated June 10th 1876
and
Approved June 20th 1876
and
Surveyed July 1876
By
Geo W Lathrop
Dept Surveyor

Between Secs 35 & 36

	North between Secs 35 & 36
	Va 14° 14' E
40,00	Set Post 2 x 3 in x 4 ft, 1 ft deep raised mound of earth from 2½ ft high from pits 18 x 24 x 12 in deep for qr Sec Cor
80,00	Set Post 2 x 3 in x 4 ft 1 ft deep raised mound of Earth 2½ ft high from pits 18 x 24 x 12 in deep for Cor to Secs 25, 26 35 & 36
	Rolling Sandy 2d rate

Between Secs 25 & 34

	East on a random line between Secs 25 & 36
	Va 14°, 14' E
40,00	Set temporary ¼ Sec Cor
79,96	Intersect East boundry of Township 7 lks North of Cor of Secs 25 & 36
	From which Cor I run N 89° 57' W on true line between Sec 25 & 36
	Va 14° 14' E
39,98	Raised a mound of earth 2½ ft high from pits 18 x 24 x 12 in deep for ¼ Sec Cor
79,96	Cor to Secs 25, 26, 35 & 36
	Rolling Sandy 2d rate

T. 17 N. R 36 W. 6th P.M.

North between Secs 25 & 26
Va 14° 15' E

40,00 Set Post 2 x 3 in 4 ft 1 ft deep raised mound of earth 2½ ft high from pits 18 x 24 x 12 in deep for 1/4 Sec Cor

80,00 Set Post 2 x 3 in 4 ft 1 ft deep raised mound of earth 2½ ft high from pits 18 x 24 x 12 in deep for Cor to Secs 23, 24 25 & 26

Rolling Sandy 2d rate

T. 17 N. R 36 W 6th P.M.

East on a random line between Secs 24 & 25
Va 14° 15' E

40,00 Set ~~Post for~~ temporary 1/4 Sec Cor

80,00 Intersect East boundry of Township at Cor of Secs 25 & 25 From which Cor I run West on true line between Secs 25 & 24
Va 14° 15' E

40,05 Raised a mound of earth 2½ ft high from pits 18 x 24 x 12 in deep for 1/4 Sec cor

80,00 Cor Secs 23 24 25 & 26

Rolling Sandy 2d rate

T 17 N. R. 36 E. 6th P.M.

North between Sec^s 23 & 24
Va 14° 14' E

40,00 Set post 2 x 3 in 4 ft. 1 ft deep raised mound of earth 2½ ft high from pits 18 x 24 x 12 in deep.
for ¼ Sec Cor

80,00 Set post 2 x 3 in 4 ft 1 ft deep raised mound of earth 2½ ft high from pits 18 x 24 x 12 in deep for Cor to Sec^s 13, 14 23 & 24

Rolling Sandy 2d rate

T 17 N. R 36 E. 6th P.M.

East on a random line between Sec^s 13 & 24
Var 14° 14' E

40,00 Set Temporary ¼ Sec Cor

80,00 Intersect Eastern boundary of Township 14 links North of Cor to Sec^s 13 & 24 From which Cor I run N 82° 54' W on true line between Sec^s 13 & 24
Va 14° 14' E

40,00 Raised a mound of Earth 2½ ft high from pits 18 x 24 x 12 in deep for ¼ Sec Cor

80,00 Cor of Sec^s 13, 14 23 & 24

Rolling, Sandy 2d rate

T 17 N. R 36 W. 6th P.M.

North between Secs 18 & 14
Va 14°15' E

40,00 Set post 2 x 3 in 4 ft 1 ft deep
raised a mound of earth 2½
ft high from pits 18 x 24 x 12
in deep for 1/4 Sec Cor

80,00 Set post 2 x 3 in 4 ft 1 ft
deep raised a mound of
earth 2½ ft from pits
18 x 24 x 12 in deep for
Cor to Secs 11 12 13 & 14

Rolling Sandy soil note

T 17 N. R 36 W. 6th P.M.

East on random line between
Secs 12 & 13
Va 14°15' E

40,00 Set temporary 1/4 Sec Cor
80,06 Intersect eastern boundary
of Township 10 lks North
of Cor to Secs 12 & 13
From which Cor I run
N 89°56' W between Secs 12 & 13
Va 14°15' E

40,03 raised a mound of earth
2½ ft high from pits 18 x 24
x 12 in deep for 1/4 Sec Cor
86,06 Cor to Secs 11 12 13 & 14

Rolling Sandy soil note

T. 17 N. R 36 W. 6th P.M.

North between Secs 11 & 12
Va 14° 14' E

40,00 Set post 2x3 in 4 ft. 1 ft deep raised a mound of earth 2½ ft high from pits 18x24x12 in deep.
for 1/4 Sec Cor

80,00 Set post 2x3 in 4 ft 1 ft deep raised a mound of earth 2½ ft high from pits 18x24x12 in deep for a Cor to Secs 1, 2, 11 & 12

Rolling Sandy 2d rate

T. 17 N. R 36 W. 6th P.M.

East on random line between Secs 1 & 12
Va 14° 14' E.

40,00 Set temp cor 1/4 Sec Corner
80,42 Intersect custom boundary of Township 7th North of Range
Secs 1 & 12
Down which Cor I run
N 89° 57' W on true line between Secs 1 & 12
Va 14° 14' E

40,06 Raised a mound of earth 2½ ft high from pits 18x24x12 in deep for 1/4 Sec Cor.
80,12 Cor of Secs 1, 2, 11, & 12

Rolling Sandy 2d rate

July 6th 1874

F. 17 U. R 36 W 6th P M

North on a random line between Secs 1 & 2

Va 14°15' E

40,00 Set temporary 1/4 Sec Cor

80,04 Intersect Northern boundry of Township 5 lks west of Cor to Secs 1 & 2

From which Cor I run S 0°,02' W on true line between Secs 1 & 2

Va 14°15' E

40,04 Raised mound of earth 2 1/2 ft high from pits 18 x 24 x 12 in deep for 1/4 Sec Cor

80,04 Cor of Secs 1, 2, 11 & 12

Rolling Sandy 2d rate

L 17 U. R 36 W. 6th P. M.

North between Secs 34 & 35

Va 14°15' E

40,00 Set Post 2 x 3 in 4 ft 1 ft deep Raised a mound of earth 2 1/2 ft high from pits 18 x 24 x 12 in deep for 1/4 Sec Cor

80,00 Set Post 2 x 3 in 4 ft 1 ft deep Raised a mound of earth 2 1/2 ft high from pits 18 x 24 x 12 in deep for Cor to Secs 26 27, 34 & 35

Rolling Sandy 2d rate

T 17 N R 36 W. 6th PM

East on random line
between Secs 26 & 35
Va 14° 15' E

40,00 Set temporary 1/4 Sec Cor

80 14 Intersect Sec line at Cor
of Secs 25 26 35 36
From which Cor I run
West on true line betn Secs 26 & 35
Va 14° 75' E

40 07 Raised mound of earth
2½ ft high from pits 18
x 24 x 12 in deep for 1/4 Sec Cor

80 14 Cor of Secs 34, 35 26 & 27

Rolling Sandy 2d rate

T 17 N. R 36 W 6th PM.

North between Secs 26 & 27
Va 14° 14' E

40,00 Set Post 2 x 3 in 4 ft 1 ft deep
Raised a mound of Earth 2½
ft high from pits 18 x 24 x 12 in
deep for 1/4 Sec Cor

80,00 Set Post 2 x 3 in 4 ft 1 ft deep
Raised a mound of earth from
pits 18 x 24 x 12 in deep for
Cor to Secs 22, 23, 26 & 27

Rolling Sandy 2d rate

T 17 N R 36 W 6th P.M.

East on random line between
Secs 23 & 24
Va 14° 14' E

40,00 Set temporary 1/4 Sec Cor
80,00 Intersect Sec line 11 1/2 lks South
of Cor to Secs 23 24 25 & 26
From which Cor I run
S 89° 55' W on true line between
Secs 23 & 24
Va 14° 14' E

40,00 Set post 2 x 3 in 4 ft 1 ft deep
Raised mound of earth
2 1/2 ft high from pits
18 x 24 x 12 in deep for 1/4 Sec Cor
80,00 Cor to Secs 22, 23, 26 & 27

Rolling Sandy 2d rate

T 17 N. R 34 W. 6th P.M.

North between Secs 22 & 23
Va 14° 15' E

40,00 Set post 2 x 3 in 4 ft 1 ft deep
Raised a mound of earth 2 1/2
ft high from pits 18 x 24 x 12 in
deep for 1/4 Sec Cor
80,00 Set post 2 x 3 in 4 ft 1 ft deep
Raised a mound of earth 2 1/2
ft high from pits 18 x 24 x 12 in
deep for Cor to Secs 14, 15, 22 & 23

Rolling Sandy 2d rate

T 17 N. R 36 W 6th PM

East on random line between Secs 14 & 23

Va 14°15' E

40,00 Set temporary 1/4 Sec Cor

80.06 Intersect Sec line 14 lks South of Cor to Secs 13 14 23 & 24

From which past I run S 89°54' W on true line between Secs 14 & 23

Va 14°15' E

40,03 Set Post 2 x 3 in 4 ft 1 ft deep raised mound of earth 2 1/2 ft high from pits 18 x 24 x 12 in deep for 1/4 Sec Cor

80,06 Cor of Secs 14, 15, 22 & 23

Rolling Sandy 2d rate

T 17 N. R 36 W 6th PM

North between Secs 14 & 15

Va 14°14' E

40,00 Set Post 2 x 3 in 4 ft 1 ft deep raised mound of earth 2 1/2 ft. high from pits 18 x 24 x 12 in deep for 1/4 Sec Cor

80,00 Set Post 2 x 3 in 4 ft 1 ft deep raised mound of earth 2 1/2 ft high from pits 18 x 24 x 12 in deep for Cor to Secs 10 11 14 & 15

Rolling Sandy 2d rate

T 17 N. R 36 W 6th P.M.

East on random line between Secs 11 & 14

Va 14°, 14' E

40,00 Set temporary 1/4 Sec Cor.

80,00 Intersect Sec line 19 chs South of Cor to Secs 11 12, 13 & 14

From which Cor I run S 89° 52' W on true line between Secs 11 & 14

Va 14° 14 E

40,00 Set Post 2 x 3 in 4 ft 1 ft deep raised a mound of earth 2½ ft high from pits 18 x 24 x 12 in deep for 1/4 Sec Cor

80,00 Cor Secs 10 11 14 & 15

Rolling Sandy 2d rate

T 17 N. R 36 W. 6th P.M.

North between Secs 10 & 11

Va 14° 15' E

40,00 Set Post 2 x 3 in 4 ft 1 ft deep raised mound of earth 2½ ft high from pits 18 x 24 x 12 in deep for 1/4 Sec Cor

80,00 Set Post 2 x 3 in 4 ft 1 ft deep raised mound of earth 2½ ft from pits 18 x 24 x 12 in deep for Cor to Secs 2, 3 10 & 11

Rolling Sandy 2d rate

East on a random line
between Secs 2 & 11
Va 14°15' E

40,00 Set temporary 1/4 Sec Cor
80,04 Intersect Sec line 21 lks South
of Cor to Secs 1 & 11 & 12
From which Cor I run
S 89°51' W on true line
between Secs 2 & 11
Va 14°15' E

40,02 Set Post 2x3 in 4 ft 1 ft deep
Raised a mound of earth 2½
ft high from pits 18x24x12 in
deep for 1/4 Sec Cor
80,04 Cor to Secs 2, 3, 10 & 11

Rolling Sandy 2d note

North on random line
between Secs 2 & 3
Va 14° 14' E

40,00 Set temporary 1/4 Sec Cor
80,24 Intersect Northern boundary
of Township 9 N lks West of
Cor to Secs 2 & 3
From which post I run
S 0°04' W on true line
between Secs 2 & 3
Va 14° 14' E

40,24 Set post 2x3 in 4 ft 1 ft deep
Raised mound of earth 2½
ft high from pits 18x24x12 in
deep for 1/4 Sec Cor
80,24 Cor 2, 3, 10 & 11

Rolling Sandy 2d note

July 7th 1876

T 17 N. R 36 W. 6th P.M.

North between Secs 33 & 34
Va 14°14' E

40,00 Set Post 2x3 in 4 ft 1 ft deep
raised mound of earth 2½
ft high from pits 18x24x12 in
deep for ¼ Sec Cor

80,00 Set Post 2x3 in 4 ft 1 ft deep
raised a mound of earth 2½
ft high from pits 18x24x12 in deep
for Cor to Secs 33, 34, 27 & 28

Rolling Sandy 2d rate

T 17 N. R 36 W. 6th P.M.

East on a random line between
Secs 27 & 34
Va 14°14' E

40,00 Set temporary ¼ Sec Corner
79.88 Intersect Sec line 7 lks north
of Cor to Secs 26 27 34 & 35
From which Cor I run
N 89°57' W on true line between
Secs 27 & 34
Va 14°14' E

39.94 Set Post 2x3 in 4 ft 1 ft deep
raised a mound of earth 2½ ft
high from pits 18x24x12 in deep
for ¼ Sec Cor

79.88 Cor to Secs 27, 28, 33 & 34

Rolling Sandy 2d rate

T 17 N. R 36 W. 6th P.M.

North between Secs 27 & 28
On 14°, 15' E

40,00 Set Post 2x8 in 4 ft 1 ft deep
raised mound of earth 2½
ft high from pits 18x24x12 in
deep for ¼ Sec Cor

80,00 Set Post 2x8 in 4 ft 1 ft deep
raised a mound of earth 2½
ft high from pits 18x24x12 in
deep for Cor to Secs
21, 22, 27 & 28

Rolling Sandy 2d rate

T 17 N. R. 36 W. 6th P.M.

East on random line between
Secs 22 & 27
On 14° 15' E

40,00 Set Temporary ¼ Sec Cor

79,94 Intersect Sec line 9½ lks North
of Cor to Secs 22 23 26 & 27
From which post I room North
89°, 54' W on true line between
Secs 22 & 27
On 14° 15' E

39,97 Set Post 2x8 in 4 ft 1 ft deep
raised mound of earth 2½
ft high from pits 18x24x12 in
deep for ¼ Sec Cor

79,94 Cor to Secs 21, 22, 27 & 28

Rolling Sandy 2d rate

T 17 N. R 36 W 6th P.M.

North between Secs 21 & 22

Va 14° 14' E

40,00 Set Post 2 x 3 in 4 ft 1 ft deep
raised mound of earth 2½ ft
high from pits 18 x 24 x 12 in
deep for 1/4 Sec Cor

89,00 Set Post 2 x 3 in 4 ft 1 ft deep
raised mound of Earth 2½ ft
high from pits 18 x 24 x 12 in
deep for Cor to Secs
15, 16, 21 & 22

Rolling Sandy 2d rate

T 17 N. R 36 W. 6th P.M.

East on random line between
Secs 15 & 22

Va 14° 14' E

40,00 Set temporary 1/4 Sec Cor
7998 Intersect Sec line 9 lks North
of Cor to Secs 14, 15, 22 & 23
From which Cor I run
N 89° 56' W on true line between
Secs 15 & 22

Va 14° 14' E

3998 Set Post 2 x 3 in 4 ft 1 ft deep
raised a mound of earth 2½ ft
high from pits 18 x 24 x 12 in deep
for 1/4 Sec Cor
7996 Cor to Secs 15 16 21 & 22

Rolling Sandy 2d rate

T 17 N. R 36 W. 6th P.M.

North between Secs 15 & 16
Va 14°15' E

40,00 Set Post 2 x 3 in 4 ft 1 ft deep
Raised mound of earth 2½
ft high from pits 18 x 24 x 12 in
deep for ¼ Sec Cor

80,00 Set Post 2 x 3 in 4 ft 1 ft deep
Raised a mound of earth
2½ ft high from pits 18 x 24 x 12
in deep for Cor to Secs
9 10 15 & 16

Rolling Sandy 2d rate

T 17 N. R 36 W. 6th P.M.

East on random line between
Secs 10 & 15
Va 14°15' E

40,00 Set Post for temporary ¼ Sec Cor

79,90 Intersect Sec line 11 2/3 lks North
of Cor to Secs 10 11 14 & 15
From which Cor I run
N 89°55' W on line
between Secs 10 & 15
Va 14°15' E

39,95 Set Post 2 x 3 in 4 ft 1 ft deep
Raised a mound 2½ ft high
from pits 18 x 24 x 12 in deep
for ¼ Sec Cor

79,90 to Cor Secs 7 10 15 & 16

Rolling Sandy 2d rate

F 17 U. R 36 W. 6th P.M.

North between Secs 9 & 10

Va 14° 14' E

40,00 Set Post 2 x 3 in 4 ft 1 ft deep raised mound of earth 2½ ft high from pits 18 x 24 x 12 in deep for ¼ Sec Cor

80,00 Set Post 2 x 3 in 4 ft 1 ft deep Raised mound of earth 2½ ft high from pits 18 x 24 x 12 in deep for Cor to Secs 3 4 9 & 10

Rolling Sandy 2d rate

L 17 U. R 36 W 6th P.M.

East on random line between Secs 3 & 10

Va 14° 14' E

40,00 Set temporary ¼ Sec Corner

7984 Intersect Sec line 7 lks North of Cor to Secs 2 3 10 & 11

From which cor I run N 89° 57' W on true line between Secs 3 & 10

Va 14° 14' E

3992 Set Post 2 x 3 in 4 ft 1 ft deep Raised mound of earth ~~[illegible]~~ 2½ ft high from pits 18 x 24 x 12 in deep for ¼ Sec Cor

7984 Cor to Secs 3, 4, 9 & 10

Rolling Sandy 2d rate

T. 17 N. R 36 W. 6th P.M.

North on random line
between Secs 3 & 4
Va 14 15' E

40,00 Set temporary 1/4 sec Cor

8014 Intersect North boundary of
Township at the Cor of
Secs 3 & 4 From which
Cor I run South on true line
betn Secs. 3 & 4
Va 14°15' E

4014 Set Post 2x3 in 4 ft 1 ft deep
raised mound of earth 2½ ft
high from pits 18x24x12 in
deep for 1/4 Sec Cor

8014 Cor of Secs 3, 4, 9 & 10

Killing Sandy 2d rate

July 8th 1876

T. 17 N. R 36 W. 6th P.M.

North between Secs 32 & 33
Va 14°15' E

40,00 Set Post 2x3 in 4 ft 1 ft deep
raised mound of earth 2½ ft
high from pits 18x24x12 in
deep for 1/4 Sec Cor

80,00 Set Post 2x3 in 4 ft 1 ft deep
raised mound of earth 2½
ft high from pits 18x24x12 in
deep for Cor to Secs
28 29 32 & 33

Killing Sandy 2d rate

T 17 N R 36 W 6th P.M.

East on random line between Secs 28 & 33

Va 14°, 15' E

40,00 Set temporary 1/4 Sec Cor

80,00 Intersect Sec line 12 lks South of Cor to Secs 27 28 33 & 34

From which Cor I run S 89°55' W on true line between Secs 28 & 33

Va 14°15' E

40,00 Set Post 2 x 3 in 4 ft 1 ft deep raised mound of earth 2 1/2 ft high from pits 18 x 24 x 12 in deep for 1/4 Sec Cor

80,00 Cor of Secs 28 29 32 & 33

Rolling Sandy 2d note

T 17 N R 36 W 6th P.M.

North Between Secs 28 & 29

Va 14°, 14' E

40,00 Set Post 2 x 3 in 4 ft 1 ft deep raised a mound of earth 2 1/2 ft high from pits 18 x 24 x 12 in for 1/4 Sec Cor

80,00 Set Post 2 x 3 in 4 ft 1 ft deep raised mound of earth 2 1/2 ft high from pits 18 x 24 x 12 in deep for Cor to Secs 20, 21, 28 & 29

Rolling Sandy 2d note

T 17 N. R 36 W. 6th P.M.

East on random line between Secs 21 & 28

Va 14' 14' E

40,00 Set temporary 1/4 Sec Corner

8004 Intersect Sec line 7/4 the South of Cor to Secs 21, 22, 27, 28

From which Cor I run S 89° 57' W on the line between Secs 21 & 28

Va 14° 14 E

4002 Set Post 2 x 3 in 4 ft 1 ft deep raised mound of earth 2 1/2 ft high from pits 18 x 24 x 12 in deep for 1/4 Sec Corner

8004 Cor to Secs 20 21, 28 & 29

Rolling sandy 2d rate

T 17 N. R 36 W. 6th P.M.

North between Secs 20 & 21

Va 14° 15' E

4000 Set Post 2 x 3 in 4 ft 1 ft deep raised mound of earth 2 1/2 ft high from pits 18 x 24 x 12 in deep for 1/4 Sec Corner

8000 Set Post 2 x 3 in 4 ft 1 ft deep Round mound of earth 2 1/2 ft high from pits 18 x 24 x 12 in deep for Cor to Secs 16, 17, 20 & 21

Rolling sandy 2d rate

T 17 N. R 36 W. 6th P.M.

East on a random line
between Secs 16 & 21
Va 14° 15' E

40,00 Set temporary 1/4 Sec Corner
80,00 Intend Sec line 5 chs south
of Cor to Secs 16 17 20 21
From which Cor I run S 89° 58' W
on the line between Secs 16 & 21
Va 14° & 15' E

40,00 Set Post 2 x 3 in 4 ft 1 ft deep
raised mound of earth 2½ ft high
four pits 18 x 24 x 12 in deep
for 1/4 Sec Corner
80,00 to Cor Secs 16 17 20 21

Rolling Sandy 2d notice

T 17 N. 36 W. 6th P.M.

North between Secs 16 & 17
Va 14° 14' E

40,00 Set Post 2 x 3 in 4 ft 1 ft deep
raised mound of earth 2½ ft high
four pits 18 x 24 x 12 in deep
for 1/4 Sec Cor
80,00 Set post 2 x 3 in 4 ft 1 ft deep
raised mound of earth 2½ ft high
four pits 18 x 24 x 12 in deep
for Cor to Secs 8, 9 16 & 17

Rolling Sandy 2d notice

T 17 N. R 36 W 6th P.M.

East on northern line
between Secs 9 & 16
Va 14° 14' E

40,00 Set temporary 1/4 Sec Corner
8,08 Intersect Sec line at Cor of
Sections 9 10 15 & 16
Thence which point I run West
on line line between Secs 9 & 16
Va 14° 14' E

4004 Set Post 2 x 3 in 4 ft 1 ft deep
round mound of earth 2 1/2 ft
" high from pits 18 x 24 x 12 in
deep for 1/4 Sec Corner
8008 Cor to Secs 8 9 16 17

Walking Sandy 24 rods

T 17 N. R 36 W. 6th P.M.

North between Secs 8 & 9
Va 14° 15' E

40,00 Set Post 2 x 3 in 4 ft 1 ft deep
round mound of earth 2 1/2 ft high
from pits 18 x 24 x 12 in deep
for 1/4 Sec Cor
8,00 Set Post 2 x 3 in 4 ft 1 ft deep
round mound of earth 2 1/2 ft
high from pits 18 x 24 x 12 in deep
for Cor to Secs 4, 5, 8 & 9

Walking Sand 24 rods

T 17 N. R 36 W. 6th P.M.

East on random line between Secs 4 & 9

Va 14° 15' E

40,00 Set temporary 1/4 Sec Corner

80 14 Intersect Sec line 7 chs N of Cor to Secs 3 4 9 10

From which Cor I run N 89° 57' W on true line between Secs 4 & 9

Va 14° 15' E

40,07 Set Post 2x3 in 4 ft 1 ft deep round mound of earth 2½ ft high from pits 18x24x12 in deep from 1/4 Sec Cor

80,14 Cor to Secs ~~4~~ ~~5~~ 9 & 8

Walking sandy & rocky

T 17 N. R 36 W 6th P.M.

North on a random line between Secs 4 & 5

Va 14° 14' E

40 00 Set temporary 1/4 Sec Cor

80 10 Intersect north boundary of Township 16 chs West of Cor to Secs 4 & 5

From which Cor I run S 0° 07' W on true line between Secs 4 & 5

Va 14° 14' E

40 10 Set Post 2x3 in 4 ft 1 ft deep ~~round~~ mound of earth 2½ ft high from pits 18x24x12 in deep from 1/4 sec Corner

80 10 Cor to Secs 4, 5, 8 & 9

Walking sandy & rocky

July 9th 1874

T 17 N R 36 W. 6th P.M.

North between Secs 31 & 32
Va 14° 14' E

40,00 Set Post 2x3 in 4 ft 1 ft deep
raised mound of earth 2½ ft
high from pits 18 x 24 x 12 in deep
for ¼ Sec Corner

80,00 Set Post 2x3 in 4 ft 1 ft deep
raised mound of earth 2½ ft high
from pits 18 x 24 x 12 in deep
for Cor to Secs 29, 30, 31 & 32

Walking Sandy 2d rate

T 17 N R 36 W 6th P.M.

East on random line between
Secs 29 & 32
Va 14° 14' E

40,00 Set temporary ¼ Sec Corner
79,96 Intersect Sec line 7¼ chs North of Cor
to Secs 28 & 29 32 & 33
From which Cor I run S 89° 57' W
on true line between Secs 29 & 32
Va 14° 14' E

39,98 Set Post 2x3 in 4 ft 1 ft deep raised
mound of earth 2½ ft high from
pits 18 x 24 x 12 in deep
from ¼ Sec Cor

79,96 Cor to Secs 29, 30, 31 & 32

Walking Sandy 2d rate

T 17 N. R 36 W 6th P.M.

West on a random line between Secs 30 & 31

Va 14° 15' E

40,00 Set temporary 1/4 Sec Corner

79,98 Intersect West boundy of Township at a point 7 1/2 lks North of Cor to Secs 30 & 31 From which Cor I run N 89° 57' E on the line between Secs 30 & 31

Va 14° 15' E

39,98 Set Post 2 x 3 in 4 ft 1 ft deep raised mound of earth 2 1/2 ft high from pits 18 x 24 x 12 in deep for 1/4 Sec Cor

79,98 Cor to Secs 29, 30, 31 & 32

Rolling Sandy 2d rate

T 17 N. R 36 W. 6th P.M.

North between Secs 29 & 30

Va 14° 15' E

40,00 Set Post 2 x 3 in 4 ft 1 ft deep raised mound of earth 2 1/2 ft high from pits 18 x 24 x 12 in deep for 1/4 Sec Cor

80,00 Set Post 2 x 3 in 4 ft 1 ft deep raised mound of earth 2 1/2 ft high from pits 18 x 24 x 12 in deep for Cor to Secs 19, 20, 29 & 30

Rolling Sandy 2d rate

T 17 N. R 36 W. 6th P.M.

East on a random line
between Secs 20 & 29
Va 14°15' E

40,00 Set temporary 1/4 Sec corner
80,00 Intersect Sec line 5 lks N of Cor
of Secs 20 21 28 29
From which Cor I run
N 89°58' W on line line between
Secs 20 & 29
Va. 14°15' E

40,00 Set Post 2 x 3 in 4 ft 1 ft deep
raised mound of earth 2½ ft high
four pits 18 x 24, 12 in deep
for 1/4 Sec cor
80,00 Cor to Secs 19 20 29 & 30

Hulling Sandy 2d rodman

T 17 N. R 36 W. 6th P.M.

West on random line between
Secs 19 & 30
Va 14°14' E

40,00 Set temporary 1/4 Sec Cor
79,80 Intersect West boundary of Township
7 lks N of Cor to Secs 19 & 30
From which Cor I run N 89°57' E
on true line between Secs 19 & 30
Va 14°14' E
39,80 Set Post 2 x 3 in 4 ft 1 ft deep
raised mound of earth 2½ ft high
four pits 18 x 24, 12 in deep
for 1/4 Sec cor.
79,80 Cor Secs 19 20, 29 & 30

Hulling Sandy 2d rodman

T 17 N. R 34 W. 6th PM

North between Secs 19 & 20
Va 14° 14' E

4000 Set Post 2 x 3 in 4 ft 1 ft deep
Round mound of earth 2½ ft high
from pits 18 x 24 x 12 in deep
for 1/4 Sec Cor

8000 Set Post 2 x 3 in 4 ft 1 ft deep
round mound of earth 2½ ft high
from pits 18 x 24 x 12 in deep
for Cor to Secs 17, 18, 19 & 20

Rolling Sandy 2d rate

T 17 N. R. 34 W. 6th PM

East on random line
between Secs 17 & 20
Va 14° 14' E

4000 Set temporary 1/4 Sec Corner
8006 Intersect Sec line 5 the N of Cor
to Secs 16, 17, 20 & 21
From which Cor I run N 89° 58' W
on true line betwn Secs 17 & 20
Va 14° 14' E

4003 Set Post 2 x 3 in 4 ft 1 ft deep
raised mound of earth 2½ ft
high from pits 18 x 24 x 12 in deep
for 1/4 Sec Cor
8006 to Cor Secs 17 18, 19 & 20

Rolling Sandy 2d rate

T 17 N. R 36 W. 6th P.M.

West on random line
between Secs 18 & 19
Va 14°15' E

40,00 Set temporary 1/4 Sec Corner
7970 Intersect West boundy of the
Township 7/4 the South of Cor.
to Secs 18 & 19 From which
Cor I run S 89°57' E on
true line between Secs 19 & 18
Va 14°15' E

39,70 Set Post 2 x 3 in 4 ft 1 ft deep
raised mound of earth 2 1/2 ft
high from pits 18, 24 & 12 in deep
for 1/4 Sec Cor
7970 Cor to Secs 17, 18, 19 & 20

Rolling Sandy 2d rate

T 17 N. R 36 W. 6th P.M.

North between Secs 17 & 18
Va 14°15' E

40,00 Set Post 2 x 3 in 4 ft 1 ft deep
round mound of earth 2 1/2 ft high
from pits 18, 24, 12 in deep
for 1/4 Sec Corner
80.00
80,00 Set Post 2 x 3 in 4 ft 1 ft deep
raised mound of earth 2 1/2 ft high
from pits 18, 24, 12 in deep
for Cor to Secs 7 & 8 & 17 & 18

Rolling Sandy 2d rate

T 17 N. R 36 W. 6th P.M.

East on random line between Secs 8 & 17

Va 14° 15' E

40,00 Set temporary 1/4 Sec Cor

7992 Intersect Sec line 5 lks South of Cor to Secs 8 9 16 17 from which Cor I run S 89° 58' W on true line between Secs 8 & 17

Va 14° 15' E

3994 Set Post 2 x 3 in 4 ft 1 ft deep raised mound of earth 2½ ft high from pits 18, 24, 12 in deep for 1/4 Sec Cor

7992 Cor of Secs 7, 8, 17, 18

Hauling sandy 2d note

T. 17 N. R 36 W. 6th P.M.

West on random line between Secs 7 & 18

Va 14° 14' E

40,00 Set temporary 1/4 Sec Corner

7974 Intersect west boundary of Town 9 lks N of Cor to Secs 7 & 18 from which Cor I run N 89° 56' E on true line between Secs 7 & 18

Va 14° 14' E

3974 Set Post 2 x 3 in 4 ft 1 ft deep raised mound of earth 2½ ft high from pits 18 x 24, 12 in deep for 1/4 Sec Cor

7974 Cor to Secs 7, 8, 17 & 18

Hauling sandy 2d note

T 17 N. R 36 W. 6th P.M.

North between Secs 7 & 8
Va 14° 14' E

40,00 Set Post 2 x 3 in 4 ft 1 ft deep
mound mound of earth 2½ ft
high from pits 18 x 24, 12 in deep
for 1/4 Sec Cor

80,00 Set Post 2 x 3 in 4 ft 1 ft deep
mound mound of earth 2½ ft
high from pits 18, 24, 12 in deep
for Cor to Secs 5, 6, 7 & 8

Rolling Sandy 2d notice

T 17 N. R 36 W 6th P.M.

East on random line between
Secs 5 & 8
Va 14° 14' E

40,00 Set temporary 1/4 Sec Cor
79,96 Intersect Sec line 7 chs N of Cor
to Secs 4, 5, 8, 9 From which
Cor I run N 89° 59' W on
true line between Secs 5 & 8
Va 14° 14' E

39,98 Set Post 2 x 3 in 4 ft 1 ft deep
mound mound of earth 2½ ft high
from pits 18 x 24, 12 in deep
for 1/4 Sec Cor
79,96 Cor to Secs 5, 6, 7 & 8

Rolling Sandy 2d notice

T 17 N. R 36 W. 6th P.M.

West on random line
between Secs 6 & 7
Va 14° 15' E

40,00 Set temporary 1/4 Sec Cor
79 48 Intersect West boundary of Town
5th South of Cor to Secs 6 & 7
From which Cor I view
S 89° 58' E on the line
between Secs 6 & 7
Va 14° 15' E

39,48 Set post 2 x 3 in 4 ft 1 ft hig
round mound of earth 2 1/2 ft
high from pits 18 x 24 x 12 in deep
for 1/4 Sec Cor

79 48 Cor Secs 5, 6, 7 & 8

Rolling Sandy 29 rods

T 17 N. R 36 W. 6th P.M.

North on random line
between Secs 5 & 6
Va 14° 15' E

40,06 Set temporary 1/4 Sec Cor
80 06 Intersect N boundary of Township
14 Mi W. of Cor to Secs 5 & 6
From which Cor I view
S 0° 06' W on the line between
Secs 5 & 6
Va 14° 15' E

40 06 Set post 2 x 3 in 4 ft 1 ft deep
round mound of earth 2 1/2 ft high
from pits 18, 24, 12 in deep
for 1/4 Sec Cor

80 06 Cor to Sec 5, 6, 7, 8

Rolling Sandy 29 rods

July 10 Mi 1876

General description
T17 N R 34 W 6th P.M.

The lands in this Township are gently rolling sand hills and ridges of moderate elevation

In scenery there is better diversity. The soil is well clothed with gramma grasses and well adapted to stock raising.

There is no wood or water near

A list of the names of the individuals employed to assist in running measuring or marking the lines and corners described in the foregoing field notes of township No 17 north of the base line of range No 36 west of the ~~Sixteenth~~ ~~Mer~~ Sixth principal meridian showing the respective capacities in which they acted E B Carpenter A M Putman chainmen M Boyl Wm H Buskirk moundsmen Sol Rightmire flagman

We hereby certify that we assisted I W LaMunyon deputy surveyor in surveying the sub-division lines of Township No 17 north of the base line of Range No 36 west of the sixth principal meridian in the State of Nebraska and that said township has been in all respects to the best of our knowledge and belief well and faithfully surveyed and the boundary monuments planted according to the instructions furnished by the surveyor General

of dimensions character construction & marking & in the manner as specifically described in the foregoing field notes.

A list of

E. B. Carpenter } Chainmen
A M Putnam } Chainmen
M Boyle Moundsman
W H Buskirk Moundsman
Sol Rightmire Flagman

Subscribed and sworn to by the above named persons before me a Clerk of the District Court for the County of Lincoln in the State of Nebraska this 19th day of July A D 1876

James E Alpaugh
Clerk
p. W Winiston
Deptg

I Ira W La Munyon Deputy Surveyor do solemnly swear that in pursuance of a Contract with Jno R Clark Surveyor General for the District of Nebraska and Iowa bearing date the 10th day of June 1876 I have well faithfully and truly in my own proper person and in strict conformity to the instructions furnished by the Surveyor General the Surveying manual and the laws of the United States surveyed all those parts or portions of Township No 17 North of the Base Line of Range No 36 West of the 6th Principal Meridian as are represented in the foregoing field notes as having been surveyed under my directions and I do further solemnly swear that all the corner of said survey have been established and perpetuated in strict accordance with the Surveying manual Printed Instructions and Special Instructions of the Surveyor General of dimension character construction and marking and in the manner as specifically described in the foregoing field notes and that the foregoing are the true and original field notes of such survey

Ira W LaMunyon

Dept Surveyor

Subscribed and sworn to before me this 19th day of July AD 1876

James E Alpaugh
Clerk of the Dist Court
Jno W S Venuston
Dept

Surveyor General's Office
Plattsmouth Neb. Aug 9th 1876

The foregoing field notes of the survey of the Subdivision lines of Township No 17 North of the Base line, of Range No 36 West of the Sixth Principal Meridian in Nebraska, executed by Ira W. La. Munyon Deputy Surveyor, under contract No 102 dated June 10th 1876, in the month of July 1876 having been critically examined, the necessary corrections and explanations made. the said field notes and the surveys they describe are hereby approved.

J. M. Clark
Surveyor General

Index Diagram
of
Town 18 N. Range 36 W.

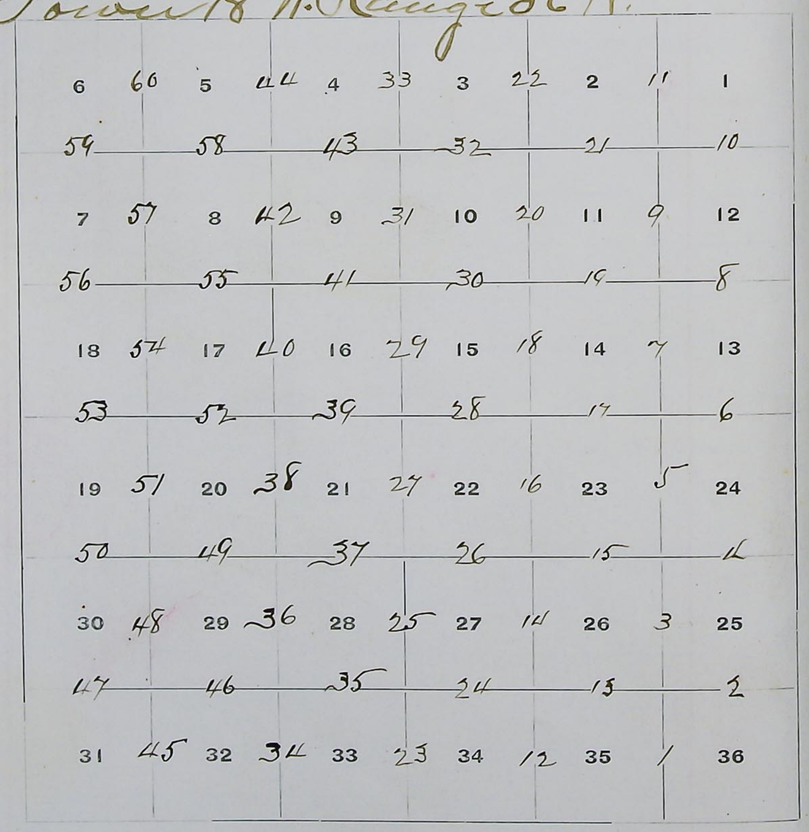

Field notes of the Survey
of the Subdivision lines
of Township 18 North
of Range 36 West of
the 6th principal Meridian
in the State of Nebraska
By
Ira W Lallunyon
Dept Surveyor

under his Contract
No 702

Dated June 10th 1876
and approved June 26th 1876
Surveyed July 11 to July 16th
1876

By Ira W Lallunyon
Dept Surveyor

Between Secs 35 & 36 T 18 N R 36 W

Region at the past three established cor of Secs 35 & 36 on the Sandy line between T 17 & 18 N R 36 West & run North on a true line between Secs 35 & 36

Va 14° 14' E

40,00 Set Post 2 x 3 in 4 ft 1 ft deep raised mound of earth 2½ ft high from pits 18 x 24 x 12 in deep for ¼ Sec cor

80,00 Set Post 2 x 3 in 4 ft 1 ft deep raised mound of earth 2½ ft high from pits 18 x 24 x 12 in deep for Cor to Secs 25, 26, 35 & 36

Rolling Sandy & dark

Between Secs 25 & 36 T 18 R 36 W

	East on a random line between Secs 25 & 36
	Ca 4 14' E
40,00	Set a post for temporary 1/4 Sec Cor
80,15	Intersect east boundary of the Township 7 lks North of Cor Secs 25 & 36
	From which post I run N 88° 57' W on true line between Secs 25 & 36
	Ca 14° 14' E
40,07½	Set Post 2x0 in 4 ft 1 ft deep raised mound of earth 2½ ft high from pits 18x24x12 in deep for 1/4 Sec Cor
80,15	Cor Secs 25 26 35 & 36
	Rolling Sandy 2d rate

Between Secs 26 & 27 T 18 R 36

	North on a true line between Secs 25 & 26
	Ca 14° 15' E
40,00	Set Post 2x0 in 4 ft 1 ft deep raised mound of earth 2½ ft high from pits 18x24x12 in deep for 1/4 Sec Cor
80,00	Set Post 2x0 in 4 ft 1 ft deep raised mound of earth 2½ ft high from pits 18x24x12 in deep for Cor to Secs 23, 24, 25 & 26
	Rolling Sandy 2d rate

Between Secs 24 & 25 T 18 N R 36 W

East on a random line between Secs 24 & 25

Va 14° 15' E

4,00	Set a post for temporary 1/4 Sec Cor
79,90	Intersect East bounding of Township 5 lks N of cor to Secs 24 & 25 From which Cor S mean N 89° 58' W on true line between Secs 24 & 25

Va 14° 15' E

39,95	Set Post 2 x 6 in 4 ft 1 ft deep raised mound of earth 2 1/2 ft high from pits 18 x 24 x 12 in deep for 1/4 Sec Cor
79,90	Cor Secs 23, 24, 25 & 26

Rolling Sandy 2d rate

Between Secs 23 & 24 T 18 N R 36 W

North on a true line between Secs 23 & 24

Va 14° 14' E

40,00	Set Post 2 x 3 in 4 ft 1 ft deep raised mound of earth 2 1/2 ft high from pits 18, 24, 12 in deep for 1/4 Sec Cor
80,00	Set Post 2 x 3 in 4 ft 1 ft deep raised mound of earth 2 1/2 ft high from pits 18 x 24 x 12 in deep for Cor to Secs 13, 14, 23 & 24

Rolling Sandy 2d rate

Between Secs 13 & 24 T 18 N 36 W

	East on a random line between Secs 13 & 24 Var 14° 14' E
40,00	Set a post for temporary 1/4 Sec Cor
79,76	Intersect east boundary of Township 14 lks North of Cor Secs 13 & 24 From which Cor I run N 89° 54' W on true line between Secs 13 & 24 . Var 14° 14' E
39,88	Set Post 2x3 in 4 ft 1 ft deep raised mound of earth 2½ ft high from pits 18 x 24 x 12 in deep for 1/4 Sec Cor
79,76	Cor Secs 13, 14 23 & 24
	Rolling Sandy 2d rate

Between Secs 13 & 14 T 18 N 36

	North on true line between Secs 13 & 14 Var 14°, 15' E
40,00	Set Post 2x3 in 4 ft 1 ft deep raised mound of earth 2½ ft high from pits 18 x 24 x 12 in deep for 1/4 Sec Cor
80,00	Set Post 2x3 in 4 ft 1 ft deep raised mound of earth 2½ ft high from pits 18 x 24 x 12 in deep for Cor to Secs 11, 12, 13 & 14
	Rolling Sandy 2d rate.

Between Secs 12 & 13 T 18 R 36 W

East on a random line between Secs 12 & 13
Va 14° 15' E

40,00 Set a post for temporary 1/4 Sec Cor

78,78 Intersect East boundary of Township 21 Lks North of Cor Secs 12 & 13
From which Cor I run N 89° 51' W on true line between Secs 12 & 13
Va 14° 15' E

39,89 Set Post 2x3 in 4 ft 1 ft deep raised mound of earth 2½ ft high from pits 18 x 24 x 12 in deep for 1/4 Sec Cor

78.78 Cor to Secs 11, 12, 13 & 14

Rolling Sandy & rocky

Between Secs 11 & 12 T 18 R 36 W

North on a true line between Secs 11 & 12
Va 14° 14' E

40,00 Set Post 2x3 in 4 ft 1 ft deep raised mound of earth 2½ ft high from pits 18 x 24 x 12 in deep for 1/4 Sec Cor

75.00 Enter Valley. N E & N W.

80,00 Set Post 2 x 3 in 4 ft 1 ft deep raised mound of earth 2½ ft high from pits 18 x 24 x 12 in deep for Cor to Secs 1, 2, 11 & 12
Post in South edge of valley N W

Rolling Sandy & rocky

Between secs 1 & 12 T 18 R 36 W

East on a random line between secs 1 & 12

Va 14° 14' E

2,60 Leave Valley NE 15 W

40,00 set a post for temporary 1/4 sec Cor

79,60 Intersect east boundry of Township 28 lks North of Cor Secs 1 & 12 From which Cor I run N 89° 48' W on true line between Secs 1 & 12

Va 14° 14' E

3980 Set Post 2 x 3 in 4 ft 1 ft deep raised mound of earth 2 1/2 ft high from pits 18 x 24, 12 in deep for 1/4 Sec Cor

~~77,00 intend valley N 12~~

7960 Cor to Secs 12, 11, 1 & 2

Rolling sandy 2d rot

Between secs 1 & 2 T 18 R 36 W

North on a random line between secs 1 & 2

Va 14° 15' E

40,00 set a post for temporary 1/4 sec Cor

79,70 Intersect North boundry of the Township 23 1/2 lks East of Cor Secs 1 & 2 From which Cor I run S 0° 10' E on the line between Secs 1 & 2

Va 14° 15' E

39,70 Set Post 2 x 3 in 4 ft 1 ft deep raised mound of earth 2 1/2 ft high from pits 18 x 24 x 12 in deep for 1/4 Sec Cor

79,70 Cor Secs 1 - 2 - 11 & 12

Land S 1/2 valley N 1/2 low sand knowls and ridges in valley

Soil 2d rote

July 11th 1876

Between Secs 34 & 35 T 18 R 36 W

Found the part the establish
cor of Secs 34 & 35 on boundary
Line between T 17 & 18 N R 36 W
North on a true line
between Secs 34 & 35
Va 14° 15' E

40,00 Set Post 2 x 3 in 4 ft 1 ft deep
raised mound of earth 2½ ft
high from pits 18 x 24 x 12 in deep
for ¼ Sec Cor

80,00 Set Post 2 x 3 in 4 ft 1 ft deep
raised mound of earth 2½ ft high
from pits 18 x 24 x 12 in deep
for Cor to Secs 26, 27, 34 & 35

Rolling Sandy 2d rate

Between Secs 26 & 35 T 18 R 36 W

East on a random line
between Secs 26 & 35
Va 14° 15' E

40,00 Set a post for temporary
¼ Sec Cor

79.88 Intersect Sec line 7th south
of Cor of Secs 25, 26, 35, 36
From which Cor I run S 89° 57' W
on a true line between Secs 26 & 35
Va 14° 15' E

39,94 Set Post 2 x 3 in 4 ft 1 ft deep
raised mound of earth 2½ ft
high from pits 18 x 24 x 12 in deep
for ¼ Sec Cor

79.88 Cor to Secs 26, 27 34 & 35

Rolling Sandy 2d rate

Between Secs 26 & 27 T18 R36 W

	North on true line between Secs 26 & 27 Va 14° 14' E
40,00	Set Post 2x3 in 4 ft 1 ft deep raised mound of earth 2½ ft high from pits 18x24x12 in deep for 1/4 Sec Cor
80,00	Set Post 2x3 in 4 ft 1 ft deep raised mound of earth 2½ ft high from pits 18x12x12 in deep for Cor to Secs 22, 23, 26 & 27
	Rolling Sandy 2d water

Between Secs 23 & 26 T18 R36

	East on a random line between Secs 23 & 26 Va 14° 14' E
40,00	Set a post for temporary 1/4 Sec Cor
79,94	Intersect Sec line 14 lks South of Cor to Secs 23, 24, 25, 26 From which Cor I run S 89° 54' W on true line between Secs 23 & 26 Va 14°, 14' E
39,97	Set Post 2x3 in 4 ft 1 ft deep raised mound of Earth 2½ ft high from pits 18x24x12 in deep for 1/4 Sec Cor
79,94	Cor to Secs 22, 23, 26 & 27
	Rolling Sandy 2d water

Between Secs 22 & 23 T 18 R 36 W

North on a true line between Secs 22 & 23

Va 14° 15' E

40,00 Set Post 2 x 3 in 4 ft 1 ft deep raised mound of earth 2½ ft high from pits 18 x 24 x 12 in deep for ¼ Sec Cor

80,00 Set Post 2 x 3 in 4 ft 1 ft deep raised mound of earth 2½ ft high from pits 18 x 24 x 12 in deep for Cor to Secs 14, 15, ~~23 & 22~~ 22 & 23

Rolling sandy 2d rate

Between Secs 14 & 23 T 18 R 36 W

East on a random line between Secs 14 & 23

Va 14° 15' E

40,00 Set a post for temporary ¼ Sec Cor

80,26 Intersect Sec line 7 lks South of Cor Secs 13, 14 23 & 24

From which Cor I run S 89° 57' W on true line between Secs 14 & 23

Va. 14° 15' E

40 ~~15~~ 13 Set Post 2 x 3 in 4 ft 1 ft deep raised mound of earth 2½ ft high from pits 18 x 24 x 12 in deep for ¼ Sec Cor

80,26 Cor to Secs 14, 15, 22 & 23

Rolling Sandy 2d rate

Between Sec 14 & 15 T 18 R 36 W

North on true line
between Sec 14 & 15
Var 14° 14' E

40.00 Set Post 2 x 3 in 4 ft 1 ft deep
raised mound of earth 2½ ft high
from pits 18 x 24 x 12 in deep
for ¼ Sec Cor

80.00 Set Post 2 x 3 in 4 ft 1 ft deep
raised a mound of earth 2½ ft high
from pits 18 x 24 x 12 in deep
for Cor to Secs 10, 11, 14 & 15

Walking Sandy & rocky

Between Sec 11 & 14 T 18 R 36 W

East on a random line
between Sec 11 & 14
Var 14° 14' E

40.00 Set a post for temporary
¼ Sec Cor

80.15 Intersect Sec line 16 lks south
of Cor Secs 11, 12, 13 & 14 From
which Cor I run S 89° 53' W on
true line between Secs 11 & 14
Var 14° 14' E

40.07½ Set Post 2 x 3 in 4 ft 1 ft deep
raised mound of earth 2½ ft high
from pits 18 x 24 x 12 in deep
for Cor to Secs 10, 11, 14 & 15

80.15 Cor to Secs. 10. 11. 14 & 15
Land Walking Sandy & rocky

Between Secs 10 & 11 T 18 R 36

North on true line
between Secs 10 & 11
Var 14° 15' E

40,00 Set Post 2 x 8 in 4 ft 1 ft deep
raised mound of earth 2½ ft
high from pits 18 x 24 x 12 in deep
for 1/4 Sec Cor

80,00 Set Post 2 x 8 in 4 ft 1 ft deep
raised mound of earth 2½ ft
high from pits 18 x 24 x 12 in deep
for Cor to Secs 2, 3, 10 & 11

Rolling Sandy & rocky

Between Secs 2 & 11 T 18 R 36 W

East on a meridian line
between Sec 2 & 11
Var 14° 15' E

40,00 set a post for temporary
1/4 Sec Cor

70.00 Enter Valley N.W. & S.E.

80,38 Intersect Sect line 23½ lks South of
Cor to Secs 1, 2, 11 & 12
From which Cor I run S 89°, 50' W.
on true line between Secs 2 & 11
Var 14° 15' E

4019 Set Post 2 x 8 in 4 ft 1 ft deep
raised mound of earth 2½ ft
high from pits 18 x 24 x 12 in deep
for 1/4 Sec Cor

8038 Cor Secs 2, 3, 10 & 11

Rolling sandy & rocky

Between Sec 2 & 3 T 18 R 36 W

North on a random line between Sec 2 & 3
Va 14° 14' E

40,00 Set post for temp 1/4 sec Cor & Enter valley Err

6496 ... Leave valley Err.

79,96 Intersect North boundry of the Township 9 1/2 link East of Cor of Secs 2 & 3
From which Cor I ran S 0° 04' E on true line between Secs 2 & 3
Va 14° 14' E

~~[illegible]~~

39,96 Set Post 2 & 3 in 4 ft 1 ft deep raised mound of earth 2 1/2 ft high from pits 18 & 24 & 12 in deep for 1/4 Sec Cor
~~Post at S side of valley~~

7996 Cor Secs 2, 3, 10 & 11

Rolling sandy 2d rate
N 1/2 mostly valley

July 12th 1876

Between Sec 33 & 34 T 18 R 36 W

From the post the established cor of Secs 33 & 34 on the boundry between Township 17 & 18 N R 36 W
North on a true line between Secs 33 & 34
Va 14° 14' E

40,00 Set Post 2 & 3 in 4 ft 1 ft deep raised mound of earth 2 1/2 ft high from pits 18 & 24 & 12 in deep for 1/4 Sec Cor

80,00 Set Post 2 & 3 in 4 ft 1 ft deep raised mound of earth 2 1/2 ft high from pits 18 by 24 & 12 in deep for Cor to Secs 27, 28, 33 & 34

Rolling sandy 2d rate

Between sec 22 & 27 T 18 R 36

	East on a random line between sec 22 & 27 Va 14° 15' E
40,00	Set a post for temporary 1/4 sec Cor
80,16	Intersect sec line 7 lks South of Cor to Secs 22, 23, 26 & 27 From which Cor I run S 89° 57' W on true line between Secs 22 & 27 Va 14° 15' E
40,08	Set Post 2 x 3 in 4 ft 1 ft deep Raised mound of earth 2 1/2 ft high from pits 18 x 24 x 12 in deep for 1/4 Sec Cor
80,16	Cor of Secs 21. 22. 27 & 28

Rolling Sandy Drain

Between sec 21 & 22 T 18 R 36

	North on true line between sections 21 & 22 Va 14° 14' E
40,00	Set Post 2 x 3 in 4 ft 1 ft deep Raised mound of earth 2 1/2 ft high from pits 18 x 24 x 12 in deep for 1/4 Sec Cor
80,00	Set Post 2 x 3 in 4 ft 1 ft deep Raised mound of earth 2 1/2 ft high from pits 18 x 24 x 12 in deep for Cor to Secs 15, 16, 21 & 22

Rolling Sandy Drain

Between Secs 15 & 22 T 18 R 36 W

	East on a random line between sec 15 & 22
	Var 14° 14' E
40,00	set a post for temporary 1/4 sec Cor
80,14	Intersect east Sec line 5 lks south of Cor to Secs 14, 15, 22 & 23 From which Cor I run S 89°58' W on true line between Secs 15 & 22
	Var 14° 14' E
40,07	Set post 2x3 in 4 ft 1 ft deep boxed mound of earth 2½ ft high from pits 18x24x12 in deep for 1/4 Sec Cor
80,14	to Cor Secs 15, 16, 21 & 22

Walking Sundy 2d note

Between secs 15 & 16 T 18 R 36 W

	North on true line between sec 15 & 16
	Var 14° 15' E
40,00	Set Post 2x3 in 4 ft 1 ft deep boxed mound of earth 2½ ft high from pits 18x24x12 in deep for Sec Cor
80,00	Set Post 2x3 in 4 ft 1 ft deep boxed mound of earth 2½ ft high from pits 18x24x12 in deep for Cor to Secs 9, 10, 15 & 16

Walking Sundy 2d note

Between Secs 10 & 15 T 18 R 36 W

	East on a random line between Secs 10 & 15
	Var 14°15' E
40,00	Set a post for temporary 1/4 Sec Cor
80,00	Intersect Sec line at Cor of Secs 10, 11, 14 & 15 From which Cor I run West on true line bet Secs 10 & 15 Va, 14°15' E
40,00	Set Post 2x3 in 4 ft 1 ft deep raised mound of earth 2½ ft high from pits 18x24x12 in deep for 1/4 Sec cor
80,00	Cor to Secs 9, 10, 15 & 16

Rolling Sandy 2d rate

Between Secs 9 & 10 T 18 R 36 W

	North on true line between Secs 9 & 10
	Var 14°14' E
40,00	Set Post 2x3 in 4 ft 1 ft deep raised mound of earth 2½ ft high from pits 18x24x12 in deep for 1/4 Sec Cor
80,00	Set Post 2x3 in 4 ft 1 ft deep raised mound of earth 2½ ft high from pits 18x24x12 in deep for Cor to Secs 3, 4, 9 & 10

Rolling Sandy 2d rate

Between Secs 3 & 10 T 18 R 36 W

	East on a random line between Secs 3 & 10 Var 14° 14' E
40,00	Set a post for temporary 1/4 Sec Cor
80.12	Intersect Sec line 7 links North of Cor to Secs 2, 3, 10 & 11 From which Cor 3 mon: N 89° 57' W on true line between Secs 3 & 10 Var 14° 14' E
40,00	Set Post 2 x 3 in 4 ft 1 ft deep raised mound of earth 2 1/2 ft high from pits 18 x 24 x 12 in deep for 1/4 Sec Cor
80.12	Cor Secs 3, 4, 9 & 10

Rolling Sandy 2d rate

Between Secs 3 & 4 T 18 R 36 W

	North on a random line between Secs 3 & 4 Var 14° 15' E
40,00	Set a post for temporary 1/4 Sec Cor
70.00	Leave Valley E & W Entered Valley E & W
79.94	Intersect North boundary of Township 12 lk east of Cor Secs 3 & 4 From which Cor 3 mon S 0° 05' E on true line between Secs 3 & 4 Var 14° 15' E
39.94	Set Post 2 x 3 in 4 ft 1 ft deep raised mound of earth 2 1/2 ft high from pits 18 x 24 x 12 in deep for 1/4 Sec Cor
79.94	Cor Secs 3, 4, 9 & 10 ~~Entered valley E & W at 10 chs~~ ~~Left the valley at 40 chs~~

Rolling Sandy S 1/2 of line Soil 2d rate

July 13th 1871

between Secs 32 & 33 T 18 R 36 W

From the post the established cor of Sections 32 & 33 on the boundary line between Townships 17 & 18 N R 36 W North on a true line between Secs 32 & 33 Var 14° 15' E

40,00 Set Post 2 x 3 in 4 ft 1 ft deep raised mound of earth 2½ ft high from pits 18 x 24 x 12 in deep for 1/4 Sec Cor

80,00 Set Post 2 x 3 in 4 ft 1 ft deep raised mound of earth 2½ ft high from pits 18 x 24 x 12 in deep for Cor to Secs 28, 29 32 & 33

Rolling Sandy & water

between Secs 28 & 33 T 18 R 36 W

East on a random line between Secs 28 & 33 Var 14 15 E

40,00 set a post for temporary 1/4 Sec Cor

80,10 Intersect Sec line 7 lks North of Cor of Secs 27 28. 33 & 34 From which Cor I run N 89° 57' W on true line between Secs 28 & 33 Var 14° 15' E

40,05 Set Post 2 x 3 in 4 ft 1 ft deep raised mound of earth 2½ ft high from pits 18 x 24 x 12 in deep for 1/4 Sec Cor

80,10 Cor Secs 28, 29, 32 & 33

Rolling, Sandy & water

Between Secs 28 & 29 T 18 R 36

	North a true line between Secs 28 & 29 Var 14° 14' E
40,00	Set Post 2x3 in 4 ft 1 ft deep raised mound of earth 2½ ft high from pits 18x24x12 in deep for ¼ Sec Cor
80,00	Set Post 2x3 in 4 ft 1 ft deep raised mound of earth 2½ ft high from pits 18x24x12 in deep for Cor to Secs 20, 21, 28 & 29
	Rolling Sandy & rocky

Between Secs 21 & 28 T 18 R 36

	East on a random line between Secs 21 & 28 Var 14° 14' E
40,00	Set a Post for temporary ¼ Sec Cor
80,00	Intersect Sec line 9 chs South of Cor of Secs 21, 22, 27 & 28. From which Cor I run S 89° 56' W on true line between Secs 21 & 28 Var 14° 14' E
40,00	Set Post 2x3 in 4 ft 1 ft deep raised mound of earth 2½ ft high from pits 18x24x12 in deep for ¼ Sec Cor
80,00	Cor Secs 20 x 21 x 28 x 29
	Rolling Sandy & rocky

Between Secs 20 & 21 T18 R36W

North on true line
between Secs 20 & 21
Var 14° 15' E

40,00 Set Post 2x3 in 4 ft 1 ft deep
raised mound of earth 2½ ft high
from pits 18x24x12 in deep
for 1/4 Sec Cor

80,00 Set Post 4x4 in 4 ft 1 ft deep
raised mound of earth 2½ ft high
from pits 18x24x12 in deep
for Cor to Secs 16, 20, 21 & 17

Rolling Sandy 2d Quarter

Between Secs 16 & 21 T18 R36W

East on a random line
between Secs 16 & 21
Var 14° 15' E

40,00 Set a post for temporary
1/4 Sec Cor

80,08 Intersect east Sec line 5 chains
North of Cor Secs 15, 16, 21, 22
From which Cor I run N 89° 58' W
on true line between Secs 16 & 21
Var 14° 15' E

40,04 Set Post 2x4 in 4 ft 1 ft deep
raised mound of earth 2½ ft high
from pits 18x24x12 in deep
for 1/4 Sec Cor

80,08 Cor Secs 16, 17, 20 & 21

Rolling Sandy 2d Quarter

Between Sec 16 & 17 T 18 R 36

North on true line between Sec 16 & 17
Va 14°14' E

40,00 Set post 2 x 3 in 4 ft 1 ft deep raised a mound of earth 2½ ft high from pits 18 x 24 x 12 in deep for ¼ Sec Cor

80,00 Set Post 2 x 3 in 4 ft 1 ft deep raised mound of earth 2½ ft high from pits 18 x 24 x 12 in deep for cor to Secs 8, 9 16 & 17

Rolling sandy 2d rotin

Between Sec 9 & 16 T 18 R 36

East on a random line between Sec 9 & 16
Va 14°14' E

40,00 Set a post for temporary ¼ Sec Cor

79,98 Intersected Sec line 7¼ lk North of Cor Secs 9, 10, 15 & 16 From which Cor I run N 89°57' W on true line between Secs 9 & 16
Va 14°14' E

39,99 Set Post 2 x 3 in 4 ft 1 ft deep raised mound of earth 2½ ft high from pits 18 x 24 x 12 in deep for ¼ Sec Cor

79,98 Cor Secs 8, 9, 16 & 17

Land Rolling sandy 2d rotin

Between Secs 8 & 9 T 18 R 36 W

North on town line between Secs 8 & 9
Va 14° 15' E

40,00 Set Post 2 x 3 in 4 ft 1 ft deep raised mound of earth 2½ ft high from pits 18 x 24 x 12 in deep for ¼ Sec Cor

80,00 Set Post 2 x 3 in 4 ft 1 ft deep raised mound of earth 2½ ft high from pits 18 x 24 x 12 in deep for Cor to Secs 4, 5, 8 & 9

Rolling Sandy 2d ratio

Between Secs 4 & 9 T 18 R 36 W

East on a random line between Secs 4 & 9
Va 14° 15' E

40,00 Set a post for temporary ¼ Sec Cor

79 84 Intersect Sec line 13¾ lk North of Cor Secs 3, 4, 9 & 10 From which Cor I run N 89° 54' W on the line between Secs 4 & 9
Va 14° 15' E

39 92 Set Post 2 x 3 in 4 ft 1 ft deep raised mound of earth 2½ ft high from pits 18 x 24 x 12 in deep for ¼ Sec Cor

79 84 Cor Secs 4, 5, 8 & 9

Rolling Sandy 2d ratio

Between Secs 4 & 5 T 18 R 36 W

Narke on a random line between Secs 4 & 5

Va 14° 14' E

4 40,00 Set a post for temporary [illegible] Cor

4200 Enter valley E & W

6400 Leave valley E & W

80,04 Intersected North boundary of Township 16½ link East of Cor Secs 4 & 5

8 From which Cor I run S 0° 07' E on true line between Secs 4 & 5

Va 14° 14' E

40,04 Set post 2 x 3 in 4 ft 1 ft deep raised mound of earth 2½ ft high from pits 18 x 24 x 12 in deep for 1/4 Sec Cor

~~Entered valley E & W at 16 chs~~

~~left the valley at 38 chs~~

80,04 Cor Secs 4, 5, 8 & 9

Rolling Sandy 2d rate

July 14th 1876

Between Secs 31 & 32 T 18 R 36 W

From the post the established Cor of Secs 31 & 32 on the boundary between Townships 17 & 18 R 36 W

Narke on a true line between Secs 31 & 32

Va 14° 14' E

40,00 Set post 2 x 3 in 4 ft 1 ft deep raised mound of earth 2½ ft high from pits 18 x 24 x 12 in deep for 1/4 Sec Cor

80,00 Set Post 2 x 3 in 4 ft 1 ft deep raised mound of earth 2½ ft high from pits 18 x 24 x 12 in deep for Cor to Secs 29, 30, 31, 32

Rolling Sandy 2d rate

Between Sec 32 & 29 T 18 R 36 W

	East on a random line between Sec 29 & 32 Va 14°14' E
40,00	Set a post for temporary 1/4 sec cor
79 90	Intersect Sec line 7 1/2 lks North of Cor Secs 28 29 32 & 33 From which Cor I run N 89°57' W on true line between Secs 29 & 32 Va 14°14' E
39,95	Set Post 2 x 3 in 4 ft 1 ft deep Raised mound of earth 2 1/2 ft high from pits 18 x 24 x 12 in deep for 1/4 sec cor
79 90	Cor Secs 29. 30. 31 & 32

Rolling Sandy 2d rate

between Secs 30 & 31 T 18 R 36 West

	West on a random line between Secs 30 & 31 Va 14°15' E
40,00	Set a post for temporary 1/4 sec cor
79,26	Intersect West boundry of Township 5 lks south of Cor Secs 30 & 31 From which Cor I run S 89°58' E on a true line between Secs 30 & 31 Va 14°15' E
39,26	Set post 2 x 3 in 4 ft 1 ft deep Raised mound of earth 2 1/2 ft high from pits 18 x 24 x 12 in deep for 1/4 sec cor
79.26	Cor to Secs 29. 30. 31 & 32

Land hilly, sandy 2d rate

Between Secs 29 & 30 T 18 S R 36

North on true line between Secs 29 & 30

Va 14° 15' E.

40,00 Set Post 2 x 3 in 4 ft 1 ft deep raised mound of earth 2½ ft high from pits 18 x 24 x 12 in deep for 1/4 Sec Cor

80,00 Set Post 2 x 3 in 4 ft 1 ft deep raised mound of earth 2½ ft high from pits 18 x 24 x 12 in deep for Cor to Secs 19, 20, 29, 30

Rolling Sandy 2d rate

Between Secs 20 & 29 T 18 R 36 W

East on random line between Secs 20 & 29

Va 14° 15' E

40,00 Set temporary 1/4 Sec Corner

80,05 Intersect Sec line 5th North Cor to Secs 20 21 28 & 29

From which Cor I run N 89 58 W on true line between Secs 20 & 29

Va 14° 15' E

40,02½ Set post 2 x 3 in 4 ft 1 ft deep raised mound of earth 2½ ft high from pits 18 x 24 x 12 in deep for 1/4 Sec Cor

80,05 Cor to Secs 19. 20. 29 & 30.

Rolling Sandy 2d rate

Between Secs 19 & 30 T 18 R 34 W

	West on random line between Secs 19 & 30
	Va 14° 14' E
40,00	Set temporary 1/4 Sec Corner
79,18	Intersect west boundary of Township 7 links South Cor Secs 19 & 30
	From Witness Cor I run S 89° 57' E
	on true line between Secs 19 & 30
	Va 14° 14' E
39,18	Set Post 2 x 3 in 4 ft 1 ft deep
	Raised mound of earth 2½ ft
	high from pits 18 x 24 x 12 in
	deep for 1/4 Sec Cor
79,18	Cor Secs 19, 20, 29 & 30
	Rolling Sandy 24 inches

Between Secs 19 & 20 T 18 R 34 West

	North on true line between Secs 19 & 20
	Va 14° 14' E
40,00	Set Post 2 x 3 in 4 ft 1 ft deep
	Raised mound of earth 2½ ft high
	from pits 18 x 24 x 12 in deep
	for 1/4 Sec Cor
80,00	Set Post 2 x 3 in 4 ft 1 ft deep
	Raised mound of earth 2½ ft high
	from pits 18 x 24 x 12 in deep
	for Cor to Secs 17, 18, 19 & 20
	Rolling Sandy 24 inches

Between Secs 17 & 20 T 18 R 36 W

East on random line between Secs 17 & 20

Va 14° 14' E

40,00 Set temporary 1/4 Sec Corner

80,12 Intersect Sec line at Cor of Secs 16 17 20 & 21

From which Cor I run West on true line betn Secs 17 & 20

Va 14° 14' E

40,06 Set Post 2 x 3 in 4 ft 1 ft deep raised mound of earth 2 1/2 ft high four pits 18 x 24 x 12 in deep per 1/4 Cor

80,12 Cor to Secs 17 18, 19 & 20

Rolling timbered 2d rate

Between Secs 18 & 19 T 18 R 36 West

West on random line between Secs 18 & 19

Va 14° 15' E

40,00 Set temporary 1/4 Sec Corner

79,00 Intersect west boundary of Township 7 1/4 lks South of Cor to Secs 18 & 19

From which Cor I run S 89° 57' E on true line between Secs 18 & 19

Va 14° 15' E

39,00 Set Post 2 x 3 in 4 ft 1 ft deep raised mound of earth 2 1/2 ft high four pits 18 x 24 x 12 in deep per 1/4 Sec Cor

79,00 Cor Secs 17, 18, 19 & 20

Rolling timbered 2d rate

Between Secs 17 & 18 T 18 R 36 W

North between Secs 17 & 18
Va 14° 15' E

40,00 Set post 2x3 in 4 ft 1 ft deep raised mound of earth 2½ ft high from pits 18x24x12 in deep for ¼ Sec corner

80,00 Set Post 2x3 in 4 ft 1 ft deep raised mound of earth 2½ ft high from pits 18x24x12 in deep for Cor to Secs 7, 8, 17 & 18

Rolling Sandy 2d rate

July 15th 1874

East on random line between Secs 8 & 17
Va 14° 15' E

40,00 Set temporary ¼ Sec corner

80.04 Intersect Sec line 5 lks South of Cor to Secs 8, 9, 16, & 17.
From which Cor run S 89° 58' W on random line between Secs 8 & 17
Va 14° 15' E

40,02 Set Post 2x3 in 4 ft 1 ft deep raised mound of earth 2½ ft high from pits 18x24x12 in deep for ¼ Sec Cor

80.04 Cor to Secs 7, 8, 17 & 18

Rolling Sandy 2d rate

Between Secs 7 & 18 T18 N R 36 E

West on random line
between Secs 7 & 18
Va 14° 14' E

40,00 Set temporary 1/4 Sec Cor
78,86 Intersect west boundary of the
Township 2 1/2 links N of Cor
to Secs 7 & 18
Thence which Cor I am N 89° 59' E
on true line between Secs 7 & 18
Va 14° 14' E

38,86 Set Post 2 x 3 in 4 ft 1 ft deep
Round mound of earth 2 1/2 ft
high from pits 18 x 24 x 12 in deep
for 1/4 Cor
78,86 to Cor to Secs 7, 8, 17 & 18

Rolling Sandy 2d note

Between Secs 7 & 8 T18 R 36 E

North on true line between
Secs 7 & 8
Va 14° 14' E

40,00 Set Post 2 x 3 in 4 ft 1 ft deep
Round mound of earth 2 1/2 ft high
from pits 18 x 24 x 12 in deep
for 1/4 Sec Cor
80,00 Set post 2 x 3 in 4 ft 1 ft deep
round mound of earth 2 1/2 ft
high from pits 18 x 24 x 12 in deep
for Cor to Secs 5, 6, 7 & 8
Rolling
Sandy
2d note

Between Secs 5 & 8 T 18 R 36

East on random line between Secs 5 & 8

Va 14° 14' E

40,00 Set temporary 1/4 Sec Corner

80,06 Intersect Sec line 2 chs N of Cor of Secs 4, 5, 8 & 9 From which Cor I run N 89° 59' W on true line between Secs 5 & 8

Va 14° 14' E

40,03 Set Post 2 x 3 in 4 ft 1 ft deep, raised mound of earth 2 ft high from pits 18 x 24 x 12 in deep for 1/4 Sec Cor

80,06 to Cor Secs 5, 6, 7, 8

Rolling

Sandy

2d rate

Between Secs 6 & 7 T 18 R 36 W

West on random line between Secs 6 & 7

Va 14° 15' E

40,00 Set temporary 1/4 Sec Corner

78,70 Intersect West boundary of Township 5 chs North of Cor to Secs 7 & 6 From which Cor I run N 89° 54' E on true line between Secs 6 & 7

Va 14° 15' E

38,70 Set Post 2 x 3 in 4 ft 1 ft deep raised mound of earth 2 ft high from pits 18 x 24 x 12 in deep for 1/4 Sec Cor

78,70 Cor to Secs 5, 6, 7 & 8

Rolling

Sandy

2d rate

Between Secs 5 & 6 T 18 N 36 W

North bon random line between Secs 5 & 6

Va 14° 15' E

40.00 Set temp 1/2 sec corner
70.00 Leave valley E & W
80.10 Inset North boundary of Township 21 lks East of cor to Secs 5 & 6 From which cor I run S 0°, 09' E on tree line between Section 5 & 6

Va 14° 15' E

40.10 Set Post 2 x 3 in 4 ft 1 ft deep round mound of earth 2 1/2 ft high from pits 18 x 24 x 12 in deep for 1/4 Sec cor
~~Entered valley at 10 chs. and left it of 40 chs E & W~~
80.10 Cor to Secs 5, 6, 7 & 8

Bolling sandy 2° north
N 1/2 valley
July 16th 1876.

General description

This Township is well clothed with bunch grass and is well adopted to grazing purpose, except scarcity of water, and timber There is little diversity of land except in the North tier of sections where there is a valley traversing almost the entire width of the Township East & West and bounded on the north by sand bluff 4 to 500 ft high This Bluff is a Conspicuous land mark and is distinctly seen from the 4th Stand Parallel 12 miles South

A list of the names of the individuals employed to assist in running measuring or marking the lines and corners described in the foregoing field notes of township No 18 north of the base line of range No 36 west of the sixth principal meridian showing the respective capacities in which they acted E B Carpenter A M Putman chainmen M Boyle W H Buskirk mounds men Sol Rightmire flagman

We hereby certify that we assisted Mr La Mennyon deputy surveyor in surveying the sub division lines of Township No 18 north of the base line of Range No 36 west of the sixth principal meridian in the State of Nebraska and that said township has been in all respects to the best of our knowledge and belief well and truly faithfully surveyed and the boundaries monuments planted according to the instruction furnished by the Surveyor General

of dimensions character construction & marking and in the manner as specifically described in the foregoing field notes —

E. B. Carpenter
A. M. Putman
M. Boyle
W. H. Buskirk
Sol Rightmire

Subscribed and sworn to before me by the above named persons before me a Clerk of the District Court for the County of Lincoln in the State of Nebraska this 19th day of July A D 1876

James E Alpaugh
Clerk
pr. Wm Winston
Deputy

I I W La Munyon Deputy Surveyor do solemly swear that in pursuance of a contract with John R Clark Surveyor General for the District of Nebraska and Iowa bearing date the 10th day of June 1876 I have well and faithfully and truly in my own proper person and in strict conformity to the instructions furnished by the Surveyor General the Surveying manual and the laws of the United States surveyed all those parts or portions of Township No 18 North of the Base line of Range No 36 West of the 6th Principal Meridian as are represented in the foregoing field notes as having been survey ed under my directions and I do further solemly swear that all the corners of said survey have been established and perpetuated in strict accordance with the surveying manual Printed Instructions and Special Instructions of the Surveyor General of dimension Character construction and Marking and in the manner as specifically described in the foregoing field notes and that the foregoing are the true and original field notes of such survey

Ira W La Munyon

Dept Surveyor

Subscribed in my presence and sworn to before me this 19th day of July A D 1876

James E Alpaugh
Clerk Dist Court
Jno W J Peniston
Dept

Diagram

of

Township No 19 N. Range No 36 West 6th P.M.

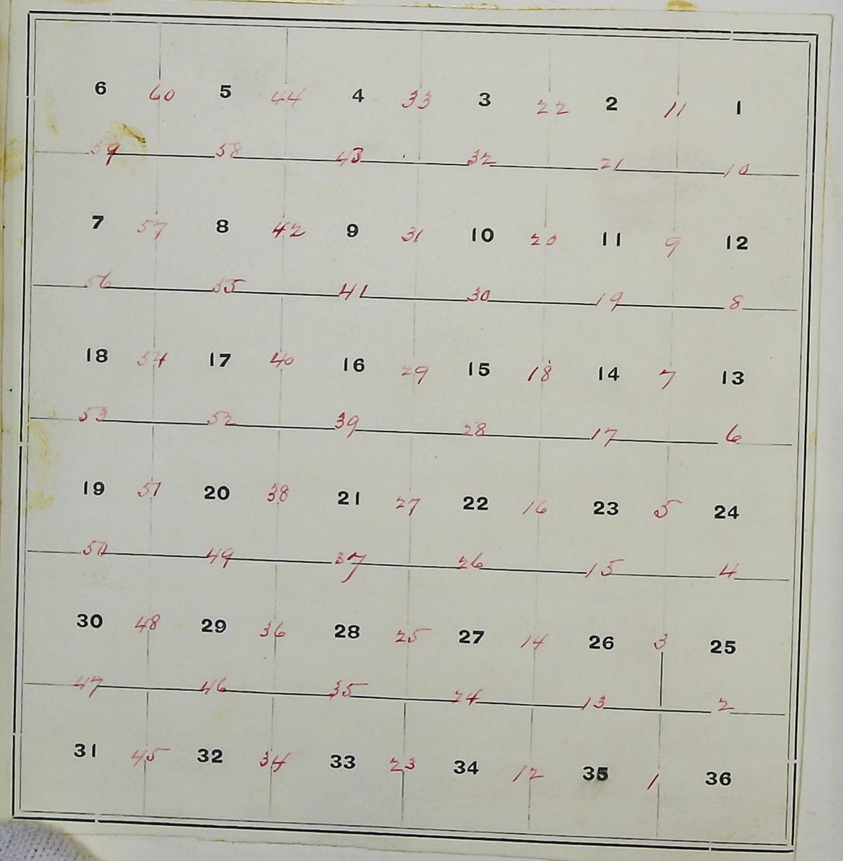

Field Notes

of

Survey of Township 19 N

of

Range No 36 West

In

Nebraska

Executed

by Wm L Wells U S deputy Surveyor

under Joint Contract No 103

dated Sept 6th 1876

Survey

Commenced Oct 8th 1876

Completed Oct 11th 1876

List of Names

and duties of assistants

J. R. Polin Chainman

Thos Holmes Chainman

Wm L Brown Moundman

F. Dennison Flagman

To determine the proper adjustment of My Compass for subdividing Township No 19 North Range 36 West of 6th P.M. in Nebraska. I begin at the Corner to Towns 18 & 19 North Ranges 35 & 36 West and run North on a blank line along East boundary Sec 36

Va 13" 50' E

40.01 Point 5 chs East of Qr Sec Cor
79.94 Point 12 chs East of Cor to Secs 25 & 36.

Therefore to retrace this line or run a line parallel thereto My Compass must be adjusted to a Variation of 13" 55 East.

Town No 19 North

North bet. Sec.s 35 & 36
Va 13°55" E.

40.00 Raised mound of Earth 3 ft high, from pits 18 x 24 in x 2 ft deep, as per instructions for gr. Sec. Cor

80.00 Raised mound of Earth 3 ft high from pits 18 x 24 in x 2 ft deep as per instructions for Cor. to Sec.s 25, 26, 35 & 36.
Land rolling 2d rate.

Range No 36

East on random line bet
Sec.s 25 & 36.
Va 13°55' E.

40.00 Flag for temporary gr. sec. Cor
54.00 Enter Valley N.W. & South
80.35 Intersect East boundary
26 chs South of Cor to
Sec.s 25 & 36 from which
Cor I view
S 89°49' West on true line
bet Sec.s 25 & 36
Va 13°55' E
40.17 Raised Mound of Earth
3 ft high from pits 18 x 24
in x 2 ft deep as per
instructions for gr. sec. Cor
80.35 Cor to Sec.s 25. 26. 35 & 36
Land Valley 1st rate
" balance 2d rate.

Township no 19 North

North bet; Secs 25 & 26.
Va 13°55" East

28.00 Enter valley N. & S.
40.00 Raised mound of Earth 3 ft high from pits 18 + 24 in & 2 ft deep as per instruction for gr. Sec. Cor.
50.00 Leave valley N. & South.
80.00 Raised mound of Earth 3 ft high from pits 18 + 24 in & 2 ft deep, as per instructions for Cor. to Secs 23, 24, 25 & 26.

Land, valley 1st rate.
" Remainder 2d rate.

Range no 36 West

East on random line bet; Secs 24 & 25.
Va 13°55" East.

40.00 Flag for temporary gr. cor.
79.98 Intersect East boundary 8 lks North of Cor to Secs 24 & 25 from which Cor bears
North 89°57" West on true line bet; Secs 24 & 25.
Va 13°55" East
39.99 Raised mound of Earth 3 ft high from pits 18 + 24 in & 2 ft deep, as per instructions for gr. Sec. Cor.
79.98 Cor. to Secs 23, 24, 25 & 26.
Land rolling 2d rate.

Township no 19 North

North bet. Secs. 23 & 24.
Va 13°55" East

40.00 Raised mound of Earth 3 ft high from pits 18 & 24 in 2 ft deep, as per instructions for gr. Sec. Cor

80.00 Raised mound of Earth 3 ft high from pits 18 & 24 in 2 ft deep, as per instructions for Cor to Secs. 13, 14, 23 & 24.
Land rolling 2nd rate.

Range no 36 West

East on random line bet. Secs. 13 & 24
Va 13°55" East.

40.00 Flag for temporary gr. Cor

80.60 Intersect East boundary 20 lks South of Cor to Sec 13 & 24. from which Cor. I run South 89°51 West on true line bet. Secs. 13 & 24.
Va 13°55" East

40.30 Raised mound of Earth 3 ft. high from pits 18 & 24 in 2 ft deep, as per instructions for gr. Sec. Cor

80.60 Cor. to Secs. 13, 14, 23 & 24.
Land rolling 2nd rate.

Township No 19 North

North bet. Sec.s 13 & 14.
Va 13°55" East

40.00 Raised mound of Earth 3 ft high from pits 18 + 24 in + 2 ft deep, as per instructions for gr. Sec. cor.

80.00 Raised mound of earth 3 ft high from pits 18 + 24 in + 2 ft deep, as per instructions for cor. to Sec.s 11, 12, 13 & 14.
Land rolling 2d rate.

Range No 36 West

East on random line bet. Sec.s 12 & 13.
Va 13°55' East.

40.00 Flag for temporary gr. cor.

80.40 Intersect East boundary 10 lks South of cor. to Sec.s 12 & 13. from which cor. I run South 89°56" West on true line bet. Sec.s 12 & 13.
Va 13°55" East.

40.20 Raised mound of Earth 3 ft high from pits 18 x 24 in x 2 ft deep, as per instructions for gr. Sec. cor

80.40 Cor. to Sec.s 11, 12, 13 & 14.
Land rolling 2d rate.

Township no 19 north

North bet; Sec.s 11 & 12.
Va 13°55' East

40.00 Raised mound of earth 3 ft high from pits 18 + 24 in. x 2 ft deep, as per instructions for gr. Sec. Cor.

80.00 Raised mound of earth 3 ft high from pits 18 + 24 in. x 2 ft deep, as per instruction for Cor. to Sec.s 1, 2, 11 & 12.

Land rolling 2nd rate

Range no 36 West

East on random line bet. Sec.s 1 & 12.
Va 13°55" East

18.00 Enter valley N. by S. E.

40.00 Flat for timbering gr. Cor.

62.00 Leave valley N. by S. E.

80.50 Intersect east boundary line 36 lks North of Cor. to Sec.s 1 & 12. from which Cor. I run North 89°45" West on true line bet. Sec.s 1 & 12.
Va 13°55" East

40.25 Raised mound of earth 3 ft high from pits 18 + 24 in x 2 ft deep, as per instructions for gr. Sec. Cor

80.50 Cor. to Sec.s 1, 2, 11 & 12.
Land. rolling 1st rate
" level 2nd rate

Township no 19 North

North on random line bet Secs 1 & 2.

Var 13°55' East.

40.00 Flag for temporary qr. cor.

79.26 Intersect north boundary 62 lks West of cor to Secs 1 & 2. from which cor ℄ run S 27' West on true line bet, Secs 1 & 2.

Var 13°55' East

39.26 Raised mound of earth 3 ft high from pits 18 + 24 in × 2 ft deep as per instructions for qr. Sec. cor

79.26 Cor. to Secs 1, 2, 11 & 12

Land rolling 2 rate.

Range no 36 West

North bet, Secs 34 & 35.

Var 13°55' East.

40.00 Raised mound of earth 3 ft high from pits 18 + 24 in × 2 ft deep as per instructions for qr. Sec. cor

80.00 Raised mound of earth 3 ft high from pits 18 + 24 in × 2 ft deep as per instructions for cor to Secs 26, 27, 34 & 35.

Land rolling 2 rate.

Township no 19 North

East on random line bet. Sec.s 26 & 35.

Va 13°55" East.

40.00 Flag for temporary gr. cor.

80.04 Intersect N. & S. line 40 lks South of cor. to Sec.s 25, 26, 35 & 36. from which cor. I run

S. 89°43' West on true line bet. Sec.s 26 & 35.

Va 13°55" East.

40.02 Raisol mound of earth 3 ft high from pits 18 + 24 in + 2 ft deep as per instructions for gr. cor.

80.04 Cor. to Sec.s 26, 27, 34 & 35.

Land rolling 2d rate.

Range no 36 West

North bet. Sec.s 26 & 27.

Va 13°55" East.

28.00 Enter valley East & West.

40.00 Raisol mound of earth 3 ft high from pits 18 + 24 in + 2 ft deep as per instructions for gr. Sec. cor

56.00 Leave valley E. & W.

80.00 Raisol mound of earth 3 ft high from pits 18 + 24 in + 2 ft deep as per instructions for cor to Sec.s 22, 23, 26 & 27.

Land, valley 1st rate.

" balance 2d rate.

Octo 8th 1876

Township no 19 North

	East on random line bet. Sec.s 23 & 26.
	Va 13°55" East.
40.00	Flag for temporary gr. Cor.
80.00	Intersect N. & S. line 17 lks N. of Cor to Sec.s 23, 24, 25 & 26. from which Cor I run
	North 89°53" West on true line bet. Sec.s 23 & 26.
	Va 13°55" East.
40.00	Raised mound of earth 3 ft high from pits 18 + 24 in + 2 ft deep as per instructions for gr. Sec. Cor.
80.00	Cor to Sec.s 22, 23, 26 & 27.
	Land rolling 2d rate

Range no 36 West

	North bet. Sec.s 22 & 23.
	Va 13°55" East.
40.00	Raised mound of earth 3 ft high from pits 18 + 24 in + 2 ft deep as per instructions for gr. Sec. Cor.
8,000	Raised mound of earth 3 ft high from pits 18 + 24 in + 2 ft deep as per instructions for Cor to Sec.s 14, 15, 22 & 23.
	Land rolling 2d rate.

Township no 19 North

	East on random line bet. Sec.s 14 & 23. Va 13°55" East.
40.00	Flag for temporary gr. cor.
80.15	Intersect North & South line 30 lks North of cor. to Sec.s 13, 14, 23 & 24. from which Cor. I run
	North 89°47" West on true line bet. Sec.s 14 & 23. Va 13°55" East.
40.07½	Raised mound of earth 3 ft high from pits 18 + 24 in + 2 ft deep as per instructions for gr. Sec. Cor.
80.15	Cor. to Sec.s 14, 15, 22 & 23. Land rolling 2d rate

Range no 36 West

	North bet. Sec.s 14 & 15. Va 13°55" East.
40.00	Raised mound of earth 3 ft high from pits 18 + 24 in + 2 ft deep as per instructions for gr. Sec. Cor.
80.00	Raised mound of earth 3 ft high from pits 18 + 24 in + 2 ft deep as per instructions for cor to Sec.s 10, 11, 14 & 15.
	Land rolling 2d rate.

Township no 19 north

East on random line bet. Secs. 11 & 14. Va 13°55' East.

40.00 Stake for temporary gr. cor.

80.00 Intersect north and south line 10 chs north of cor. to Secs. 11, 12, 13 & 14. from which cor. bears

North 89°56" West on true line bet. Secs. 11 & 14. Va 13°55' East.

40.05 Raised mound of earth 3 ft high from pits 18 + 24 in + 2 ft deep as per instructions for gr. Sec. cor.

80.10 Cor to Secs. 10, 11, 14 & 15. Land rolling 2nd rate.

Range no 36 West

North bet. Secs. 10 & 11. Va 13°55' East.

40.00 Raised mound of earth 3 ft high from pits 18 + 24 in + 2 ft deep as per instructions for gr. Sec. Cor.

80.00 Raised mound of earth 3 ft high from pits 18 + 24 in + 2 ft deep as per instructions for cor. to Secs. 2, 3, 10 & 11.

Land rolling 2nd rate.

Township No 19 North

East on random line bet Secs 2 & 11. Va 13°55' East.

40.00 Flag for temporary qr. Cor.

79.40 Intersect N. & S. line 10 lks South of Cor. to Secs 1, 2, 11 & 12. from which Cor. I run South 89°56 West on true line bet Secs 2 & 11.

Va 13°55' East.

39.70 Raised mound of earth 3 ft high, from pits 18 + 24 in + 2 ft deep as per instructions for qr. Sec. Cor.

79.40 Cor. to Secs 2, 3, 10 & 11.
Land rolling 2d rate.

Range No 36 West

North on random line bet. Secs 2 & 3. Va 13°55' East.

40.00 Flag for temporary qr. Cor.

79.05 Intersect North boundary 12 lks East of Cor. to Secs 2 & 3. from which Cor. I run South 5' East on true line bet Secs 2 & 3.

Va 13°55' East.

39.~~00~~ 05 Raised mound of earth 3 ft high from pits 18 + 24 in + 2 ft deep as per instructions for qr. Sec. Cor.

79.05 Cor. to Secs 2, 3, 10 & 11.
Land rolling 2d rate.

Township no 19 North

North bet. Sec.s 33 & 34.
Va 13°55" East.

40.00 Raised mound of earth 3 ft high from pits 18 + 24 in + 2 ft deep as per instructions for gr. Sec. Cor.

80.00 Raised mound of earth 3 ft high from pits 18 + 24 in + 2 ft deep as per instructions for Cor to Sec.s 27, 28, 33, & 34.
Land rolling 2d rate.

Range no 36 West

East on random line bet. Sec.s 27 & 34. Va 13°55" East.

40.00 Flag for temporary gr. Cor.

80.10 Intersect North & South line 52 lks North of Cor to Sec.s 26, 27, 34 & 35. from which Cor I run
North 89°38" West on true line bet. Sec.s 27 & 34.
Va 13°55" East.

40.05 Raised mound of earth 3 ft high from pits 18 + 24 in + 2 ft deep as per instructions for gr. Sec. Cor.

80.10 Cor. to Sec.s 27, 28, 33 & 34.
Land rolling 2d rate.

Township no 19 north

North bet. Secs 27 & 28.
Va 13°55" East.

18.00 Enter valley ~~north~~ E. & ~~south~~ W.

40.00 Raised mound of earth 3 ft high from pits 18 x 24 in x 2 ft deep As per instructions for gr. Sec. Cor.

60.00 Leave valley East & West.

80.00 Raised mound of earth 3 ft high from pits 18 x 24 in x 2 ft deep As per instructions for cor to Secs 21, 22, 27 & 28.

Land valley 1st rate.
" balance 2d rate.

Range no 36 West

East on random line bet. Secs
22 & 27. Va 13°55" East.

40.00 Flag for temporary gr. cor.

79.93 Intersect north & south line 23 lks south of cor. to Secs 22, 23, 26 & 27. from which cor
is run

South 89°50" West on true line bet.
Secs 22 & 27.
Va 13°55" East.

39.96½ Raised mound of earth 3 ft high from pits 18 x 24 in x 2 ft deep as per instructions for gr. Sec. Cor.

79.93 Cor. to Secs 21, 22, 27 & 28.
Land rolling 2d rate.

Oct 9th 1896

North betn Secs 21 & 22.
Va 13°55" East.

40.00 Raised mound of earth 3 ft high from pits 18 + 24 in + 2 ft deep as per instructions for gr Sec. Cor.

80.00 Raised mound of earth 3 ft high from pits 18 + 24 in + 2 ft deep as per instructions for Cor to Secs 15, 16, 21 & 22.

Land rolling 2nd rate.

East on random line betn Secs 15 & 22. Va 13° 55" East

40.00 Flag for temporary qr. Cor.

79.88 Intersect North & South line 32 lks North of Cor to Secs 14, 15, 22 & 23. from which Cor 2 run

North 89° 46" West on true line betn Secs 15 & 22.
Va 13°55" East.

39.94 Raised mound of earth 3 ft high from pits 18 + 24 in + 2 ft deep as per instructions for gr. Sec. Cor.

79.88 Cor. to Secs 15, 16, 21 & 22.
Land rolling 2nd rate.

Township 19 north

North betn Secs 15 & 16.
Va 13°55' East.

40.00 Raised mound of earth 3 ft high from pits 18 + 24 in + 2 ft deep As per instructions for gr Sec. Cor.

80.00 Raised mound of earth 3 ft high from pits 18 + 24 in + 2 ft deep As per instructions for cor. to Secs 9, 10, 15 & 16.

Land rolling 2d rate

Range No 36 West

East on random line betn Secs 10 & 15. Va 13°55' East.

40.00 Flag for temporary gr. cor.

80.09 Intersect north & south line 17 lks north of cor to Secs 10, 11, 14 & 15. from which cor & run

North 89° 53' West on true line betn Secs 10 & 15.
Va 13°55' East.

40.04½ Raised mound of earth 3 ft high from pits 18 + 24 in + 2 ft deep As per instructions for gr. Sec. cor.

80.09 cor. to Secs 9, 10, 15 & 16.
Land rolling 2d rate.

Township no 19 North

North bet. Secs. 9 & 10.
Va 13°55" East.

40.00 Raised mound of earth 3 ft high from pits 18+24 in + 2 ft deep as per instructions for gr. Sec. Cor.

80.00 Raised mound of earth 3 ft high from pits 18+24 in + 2 ft deep as per instructions for Cor to Secs. 3, 4, 9 & 10.

Land rolling 2d rate.

Range no 36 West

East on random line bet. Secs. 3 & 10. Va 13°55" East.

40.00 Flag for temporary gr. cor.

80.16 Intersect north & south line 62 lks north of Cor. to Secs. 2, 3, 10 & 11. from which cor. bears north 89° 33" West on true line bet. Secs. 3 & 10.
Va 13°55" East.

40.08 Raised mound of earth 3 ft high from pits 18+24 in + 2 ft deep as per instructions for gr. Sec. Cor.

80.16 Cor to Secs. 3, 4, 9 & 10.
Land rolling 2d rate.

Township no 19 North

North on random line bet. Sec.s 3 & 4 Va 13°55" East.

40.00 Flag for temporary gr. cor.

79.00 Intersect North boundary 50 lks West of cor. to Sec.s 3 & 4. from which cor. & run South 22° West on true line bet. Sec.s 3 & 4.

Va 13°55" East.

39.~~50~~ 00 Raised mound of earth 3 ft high from pits 18 + 24 in + 2 ft deep As per instructions for gr. Sec. cor.

79.00 Cor. to Sec.s 3, 4, 9 & 10.

Land rolling 2% rate.

Range no 36 West

North bet. Sec.s 32 & 33.

Va 13°55" East

40.00 Raised mound of Earth 3 ft high from pits 18 + 24 in + 2 ft deep As per instructions for gr. Sec. cor.

70.00 Enter valley East & West.

80.00 Raised mound of Earth 3 ft high from pits 18 + 24 in + 2 ft deep As per instructions for cor. to Sec.s 28, 29, 32 & 33.

Land rolling 2% rate.

East on random line bet. Secs. 28 & 33. Va 13°55' East.

20.00 Leave valley N. E. & S. W.

40.00 Flag for temporary qr. cor.

80.16 Intersect north & south line 20 lks north of cor. to Secs. 27, 28, 33 & 34. from which cor. ℄ run

North 89°51' West on true line bet. Secs. 28 & 33. Va 13°55' East.

40.08 Raised mound of earth 3 ft high from pits 18 + 24 in × 2 ft deep as per instructions for qr. Sec. Cor.

80.16 Cor. to Secs. 28, 29, 32 & 33.
Land in valley 1st rate
" balance 2d rate.

North bet. Secs. 28 & 29. Va 13°55' East.

40.00 Raised mound of earth 3 ft high from pits 18 + 24 in × 2 ft deep as per instructions for qr. Sec. Cor.

45.00 Leave valley N. E. & S. West.

80.00 Raised mound of earth 3 ft high from pits 18 + 24 in × 2 ft deep as per instructions for cor. to Secs. 20, 21, 28 & 29.
Land in valley 1st rate.
" balance 2d rate.

Township no 19 North

	East on random line bet, Sec.s 21 & 28. Va 13°55" East.
40.00	Flag for temporary gr. cor.
80.22	Intersect North & South line 16 lks North of cor. to Sec.s 21, 22, 27 & 28. from which cor. I run
	North 89°53" West on true line bet, Sec.s 21 & 28. Va 13°55" East.
40.11	Raised mound of Earth 3 ft high from pits 18 + 24 in + 2 ft deep as per instructions for gr. Sec.s Cor.
80.22	Cor. to Sec.s 20, 21, 28 & 29. Land rolling 2" rate.

Range no 36 West

	North bet, Sec.s 20 & 21. Va 13°55" East.
40.00	Raised mound of Earth 3 ft high from pits 18 + 24 in + 2 ft deep as per instructions for gr. Sec. Cor.
80.00	Raised mound of Earth 3 ft high from pits 18 + 24 in + 2 ft deep as per instructions for Cor. to Sec.s 16, 17, 20 & 21.
	Land rolling 2" rate.

Township no 19 North

East on random line bet. Secs. 16 & 21. Va 13°55" East.

40.00 Flag for temporary qr. cor.

80.12 Intersect north & south line 10 chs south of cor. to Secs. 15, 16, 21 & 22. from which cor. bears

S. 89° 56" West on true line bet. Secs. 16 & 21.

Va 13°55" East.

40.06 Raised mound of earth 3 ft high from pits 18 + 24 in + 2 ft deep as per instructions for qr. Sec. cor.

80.12 Cor. to Secs. 16, 17, 20 & 21. Land rolling 2% rate.

Range no 36 West

North bet. Secs. 16 & 17.

Va 13°55" East.

40.00 Raised mound of earth 3 ft high from pits 18 + 24 in + 2 ft deep as per instructions for qr. Sec. cor.

80.00 Raised mound of earth 3 ft high from pits 18 + 24 in + 2 ft deep as per instructions for cor. to Secs. 8, 9, 16 & 17.

Land rolling 2% rate.

Township no 19 North

East on random line bet. Sec.s 9 & 16. Va 13°55" East.

40.00 Flag for temporary gr. cor.

80.20 Intersect north & south line 10 Pks north of cor. to Sec.s 9, 10, 15 & 16. from which cor. I run

North 89°56" West on true line bet. Sec.s 9 & 16.

Va 13°55" East.

40.10 Raised mound of Earth 3 ft high from pits 18 + 24 in + 2 ft deep. As per instructions for gr. Sec. Cor.

80.20 Cor. to Sec.s 8, 9, 16 & 17.

Land rolling 2% rate.

Range no 36 West

North bet Sec.s 8 & 9.

Va 13°55" East.

40.00 Raised mound of Earth 3 ft high from pits 18 + 24 in + 2 ft deep As per instructions for gr. Sec. Cor.

80.00 Raised mound of Earth 3 ft high from pits 18 + 24 in + 2 ft deep As per instructions for cor. to Sec.s 4, 5, 8 & 9.

Land rolling 2% rate.

Oct 10th 1876

Township no 19 north

East on random line bet. Secs. 4 & 9. Va 13°55" East.

40.00 Flag for temporary cor. cor.

79.90 Intersect north & south line 20 lks south of cor. to Secs. 3, 4, 9 & 10. from which cor. I run

South 89°51" West on true line bet. Secs. 4 & 9.
Va 13°55" East.

39.95 Raised mound of earth 3 ft high from pits 18 x 24 in. x 2 ft deep as per instructions for gr. Sec. cor.

79.90 Cor. to Secs. 4, 5, 8 & 9.
Land rolling, 2nd rate

Range no 36 West.

North on random line bet. Secs. 4 & 5. Va 13°55" East.

40.00 Flag for temporary cor. cor.

79.51 Intersect north boundary 18 lks East of cor. to Secs. 4 & 5. from which cor. I run

South 8' East on true line bet. Secs. 4 & 5.
Va 13°55" East.

39.51 Raised mound of earth 3 ft high from pits 18 x 24 in. x 2 ft deep as per instructions for gr. Sec. cor.

79.51 Cor. to Secs. 4, 5, 8 & 9.
Land rolling, 2nd rate.

Township no 19 north

North bet. Secs 31 & 32.
Va 13°55" East.

40.00 Raised mound of earth 3 ft high from pits 18 + 24 in + 2 ft deep. As per instructions for gr. Sec. cor.

68.00 Enter valley n. & s. & s. west.

80.00 Raised mound of earth 3 ft high from pits 18 + 24 in + 2 ft deep. As per instructions for cor. to Secs 29, 30, 31 & 32.

Land in valley 1st rate.
" balance 2d " rate.

Range no 36 West

East on random line bet. Secs 29 & 32. Va 13°55' East.

40.00 Flat for temporary gr. cor.

79.80 Intersect N. & S. line 18 lks south of cor. to Secs 28, 29, 32 & 33. from which cor. 2 min

S. 89° 52" West on true line bet Secs 29 & 32.
Va 13°55" East.

39.90 Raised mound of earth 3 ft high from pits 18 + 24 in + 2 ft deep As per instructions for gr. Sec. cor.

79.80 Cor. to Secs 29, 30, 31 & 32.
Land level 1st rate.

Township no 19 North

	West on random line bet. Sec.s 30 & 31. Va 13°55" East.
40.00	Flag for temporary gr. cor.
80.12	Intersect West boundary 6 lks South of cor to Sec. 30 & 31. from which cor 2 run
	S. 89°57" East on true line bet. Sec.s 30 & 31. Va 13°55" East.
40.12	Raised mound of earth 3 ft high from pits 18 + 24 in + 2 ft deep. As per instructions for gr. Sec. Cor.
80.12	Cor to Sec.s 29, 30, 31 & 32. Land level 1st rate.

Range no 36 West.

	North bet. Sec.s 29 & 30. Va 13°55" East.
28.00	Leave valley N.E. & S.W.
40.00	Raised mound of earth 3 ft high from pits 18 + 24 in + 2 ft deep As per instructions for gr. Sec. Cor.
80.00	Raised mound of earth 3 ft high from pits 18 + 24 in + 2 ft deep As per instructions for Cor. to Sec.s 19, 20, 29 & 30.
	Land in valley 1st rate,
	" balance 2d rate.

East on random line bet. Secs. 20 & 29. Va 13°55' East.

40.00 Flag for temporary qr. cor.

80.60 Intersect N. & S. line 12 lks South of cor. to Secs. 20, 21, 28, & 29. from which cor. bears

S. 89°55' West on true line bet. Secs. 20 & 29.
Va 13°55' East.

40.30 Raised mound of earth 3 ft high from pits 18 x 24 in x 2 ft deep as per instructions for qr. Sec. cor.

80.60 Cor. to Secs. 19, 20, 29 & 30.
Land rolling 2nd rate.

West on random line bet. Secs. 19 & 30. Va 13°55' East.

40.00 Flag for temporary qr. cor.

80.65 Intersect West boundary 32 lks North of cor. to Secs. 19 & 30. from which cor. bears

N. 89°46" ~~West~~ East on true line bet. Secs. 19 & 30.
Va 13°55' East.

40.65 Raised mound of earth 3 ft high from pits 18 x 24 in x 2 ft deep as per instructions for qr. Sec. cor.

80.65 Cor. to Secs. 19, 20, 29 & 30.
Land rolling 2nd rate.

Township no. 19 North

North bet. Sec.s 19 & 20.
Va 13°55" East.

40.00 Raised mound of earth 3 ft high from pits 18 + 24 in + 2 ft deep. As per instructions for gr. Sec. Cor.

80.00 Raised mound of earth 3 ft high from pits 18 + 24 in + 2 ft deep. As per instructions for Cor. to Sec.s 17, 18, 19 & 20.
Land rolling 2d rate.

Range no. 36 West

East on random line bet. Sec.s 17 & 20. Va 13°55" East.

40.00 Flag for temporary gr. Cor.

80.40 Intersect N. & S. line 16 lks North of Cor. to Sec.s 16, 17, 20 & 21. from which Cor. & run
North 89°53" West on true line bet. Sec.s 17 & 20
Va 13°55" East.

40.20 Raised mound of earth 3 ft high from pits 18 + 24 in + 2 ft deep. As per instructions for gr. Sec. Cor.

80.40 Cor. to Sec.s 17, 18, 19 & 20.
Land rolling 2d rate.

Township no 19 north

West on random line bet Secs 18 & 19. Va 13°55' East.

40.00 Flag for temporary qr. cor.

80.52 Intersect west boundary 2 & lks north of cor. to Secs 18 & 19. from which cor 2 pins

N. 89°48' East on true line bet Secs 18 & 19.
Va 13°55' East.

40.52 Raised mound of earth 3 ft high from pits 18 & 24 in & 2 ft deep as per instructions for qr. Sec. Cor.

80.52 Cor. to Secs 17, 18, 19 & 20.
Sand rolling 2nd rate

Range no 30 West.

north bet. Secs 17 & 18.
Va 13°55' East.

40.00 Raised mound of earth 3 ft high from pits 18 & 24 in & 2 ft deep as per instructions for qr. Sec. Cor.

80.00 Raised mound of earth 3 ft high from pits 18 & 24 in & 2 ft deep as per instructions for Cor to Secs 7, 8, 17 & 18.

Land rolling 2nd rate.

Township no 19 North

East on random line bet. Sec.s 8 & 17. Va 13°55" East.

40.00 Flag for temporary qr. cor.

80.20 Intersect N. & S. line 20 lks N. of cor to Sec.s 8, 9, 16 & 17. from which cor I run North 89°51" West on true line bet. Sec.s 8 & 17.

Va 13°55" East.

40.10 Raised mound of earth 3 ft high from pits 18 x 24 in x 2 ft deep as per instructions for gr. Sec. Cor.

80.20 Cor. to Sec.s 7, 8, 17 & 18. Land rolling 2d rate

Range no 36 West

West on random line bet. Sec.s 7 & 18. Va 13°55" East.

40.00 Flag for temporary qr. cor.

80.~~82~~ 82 Intersect West boundary 7 lks South of cor. to Sec.s 7 & 18. from which cor. I run S. 89°57" East on true line bet. Sec.s 7 & 18.

Va 13°55" East.

40.82 Raised mound of earth 3 ft high from pits 18 x 24 in x 2 ft deep, as per instructions for gr. Sec. Cor.

80.82 Cor. to Sec.s 7, 8, 17 & 18. Land rolling 2d rate.

Township No 19 North

North bet, Secs 7 & 8.
Va 13°55' East.

40.00 Raised mound of earth 3 ft high from pits 18 + 24 in + 2 ft deep as per instruction for qr. Sec. cor.

65.00 Enter valley North East by W.

80.00 Raised mound of earth 3 ft high from pits 18 + 24 in + 2 ft deep as per instruction for cor. to Secs 5, 6, 7 & 8.

Land in valley 1 11 rate
" balance 2 1/2 rate.

Range No 36 West

East on random line bet Secs 5 & 8.
Va 13°55' East.

17.00 Leave valley N.E. by W.

40.00 Flag for temporary qr. cor.

80.00 Intersect N. & S. line 10 lks N. of cor. to Secs 4, 5, 8 & 9. from which cor. I run N. 89° 56' West on true line bet Secs 5 & 8.
Va 13°55' East.

40.00 Raised mound of earth 3 ft high from pits 18 + 24 in + 2 ft deep as per instruction for qr. Sec. cor

80.00 Cor to Secs 5, 6, 7 & 8.

Land, valley, marshy.
" balance 2 11 rate.

West on random line bet. Secs. 6 & 7. Va 13°55" East.

17.00 ~~31.50~~ Leave valley N. E. & W.

40.00 Flag for temporary qr. cor.

81.04 Intersect west boundary 53 lks north of cor. to Secs. 6 & 7. from which cor. I run N. 89°38" East on true line bet. Secs. 6 & 7. Va 13°55" East.

41.04 Raised mound of earth 3 ft high from pits 18 + 24 in + 2 ft deep as per instruction for qr. Sec. cor.

81.04 Cor. to Secs. 5, 6, 7 & 8

Land in valley 1st rate.

" balance 2d rate.

North on random line bet. Secs. 5 & 6. Va 13°55" East.

2.00 Enter marsh.

40.00 Flag for temporary qr. cor.

73.00 Leave marsh

79.17 Intersect north boundary 82 lks west of cor. to Secs. 5 & 6 from which cor. I run S. ~~36~~ 35" West on true line bet. Secs. 5 & 6. Va 13°55" East.

79.17 Point for qr. cor. falls in water. therefore set witness cor. 3 chs N.

raised mound of earth 3 ft high from pits 18 + 24 in + 2 ft deep, as per instructions for qr. Sec. cor.

79.17 Cor. to Secs. 5, 6, 7 & 8.

Land marshy.

Oct 11th 1876

General Description

Township 19 North Range 36 West. is Composed of Chiefly of 2 rate land the Valleys are 1st rate. Water is found in Sections 5 & 6. This well adapted to stock raising the Valleys for agriculture No timber found in the Township

Good

List of Names

A list of the Names of the individuals employed to assist in surveying & subdividing Township No 19 North base line Range No 36 West of 6th P.M. in Nebraska & showing the respective Capacities in which they acted.

J. R. Polin Chainman
Thos Holmes Chainman
Wm L Brown Moundman
F. Dennison Flagman

We the undersigned certify that

we assisted Wm L Wells
deputy Surveyor in Surveying
and Subdividing Township
No 19 North of the Base line in
Range 36 west of the 6th PM
in the State of Nebraska
and that said township has
been in all respects to the best
of our knowledge & belief well
and faithfully surveyed and
the boundary Monuments
planted according to the ins-
tructions furnished by the
Surveyor General of dimens
-ions character construction
and marking and in the man
ner as specifically descri
-bed in the foregoing field
Notes
J R Tolin Seal Chainman
Thos Holm Seal "
Wm L Brown Seal Mannerman
W F Dennison Seal Flagman
signed in my presence

and sworn to by the above
named persons before me
the undersigned this
27th day of Nov. 1876
O R Goodale
Notary Public of
Lincoln Co Neb

I, William L. Wells, deputy Surveyor, do solemnly swear, that in pursuance of joint contract wherein D. V. Stephenson, S. C. McElroy & Wm L. Wells are joint contractors with John R. Clark, United States Surveyor General of Nebraska and Iowa, bearing date Sept 6th 1876, I have faithfully and truly in my own proper person and in strict conformity with the instructions furnished by the Surveyor General, the Surveying Manual and the laws of the United States, surveyed all those parts or portions of Township No 19 North of base line of Range No 36 West of 6th P.M. in Nebraska, as is represented in the foregoing field notes, as having under my direction. And I do farther solemnly swear that all the corners of said surveys have been established and perfected in strict accordance with the surveying manual ~~and~~ printed instructions, special instructions of the survey of General of dimension, character, construction and marking. And in the manner as specifically described in the foregoing field notes, and that the foregoing are the true and original field notes of such survey.

Wm L Wells
Deputy Surveyor

Signed in my presence and sworn to before me the undersigned this 27th day of Nov. 1876

O R Goodale
Notary Public for
Lincoln Co Neb

General Land Office Nebraska
Surveyor's Office Plattsmouth
Dec. 12 1876

The foregoing field notes of the Survey of Town No 19 North of Base line Range No 36 West of 6th P.M. in Nebraska executed by Wm L Wells under joint contract of the 6th day of September 1876 in the month of Oct 1876 having been critically examined the necessary corrections and explanations made the field notes and the Survey they represent are hereby approved

Jno R Clark
Surveyor General.

Diagram

of

Township No 20 N. Range No 36 West 6th PM

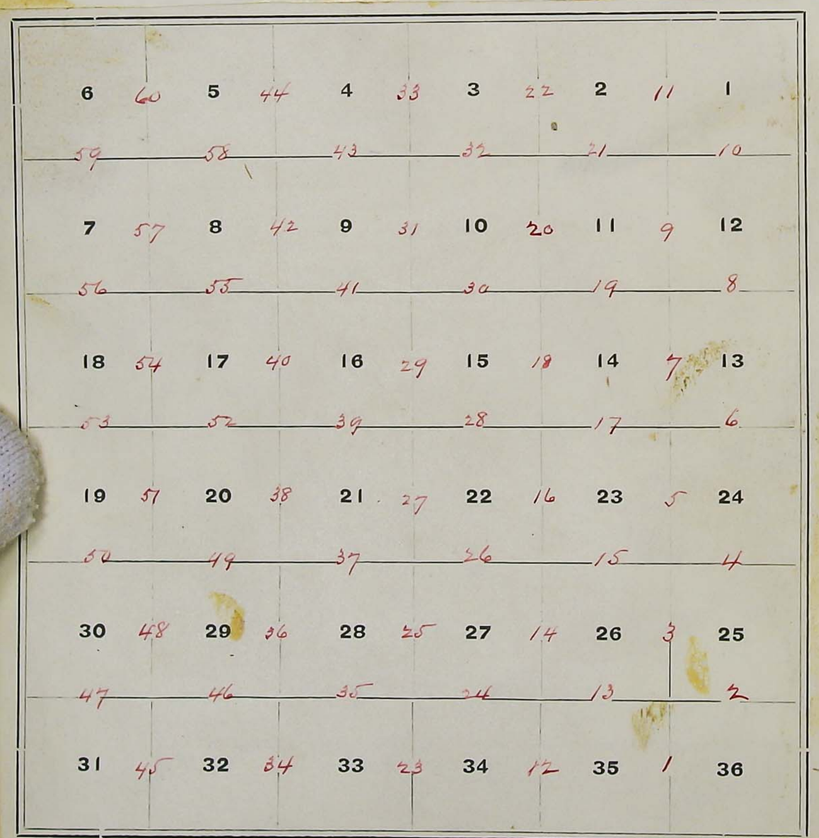

Field Notes

of

Township No 20 North

of

Range No 36 West

in

Nebraska

Executed

By Wm L Wells deputy

Surveyor under Joint Contract

No 103 dated Sept 6th 1876

Survey

Commenced Oct 12th 1876

Completed Oct 15th 1876

List of Names

of chiefs of assistants

J R Polin Chainman

Thos Holmes "

Wm L Brown Moundman

H Dennison Flagman

To determine the proper adjustment of my Compass for the Subdivision of Township No 20 North. Range No 36 West 6th P.M. in Nevada I begin at the Corner to Tows 19 & 20 Ranges 35 & 36 & run North on a blank line along the East boundary of Sec 36

No 14° East

39.90 Point 6 chs West of Cor
79.94 Point 12 chs West of Cor to Sec 25 & 36.

Therefore to retrace this line or run a line parallel thereto my Compass must be adjusted to a Variation of 13° 55' East

Township no 20 north

North bet. Sec.s 35 & 36.
Va 13°55' East.

40.00 Raised mound of earth 3 ft high from pits 18+24 ~~X~~ 12 ft deep as per instructions for gr. Sec. Cor.

80.00 Raised mound of earth 3 ft high from pits 18+24 ~~X~~ 12 ft deep, as per instructions for cor. to Sec.s 25, 26, 35 & 36.

Land rolling 2d rate.

Range no 36 West.

East on random line bet. Sec.s 25 & 36. Va 13°55' East.

4.00 Enter valley N.W. & S.E.

40.00 Flag for temporary gr. cor.

79.90 Intersect East boundary 10 lks north of cor to Sec.s 25 & 36. from which cor. I run N. 89°56' West on true line bet. Secs 25 & 36.
Va 13°55' East.

39.95 Raised mound of earth 3 ft high from pits 18+24 ~~X~~ 12 ft deep, as per instructions for gr. Sec. Cor.

79.90 Cor. to Sec.s 25, 26, 35 & 36.
Land level 1st rate.

Township No 20 North

North bet: Sec's 25 & 26.
Va 13°55' East.

2.00 Enter valley E. & W.
16.00 Leave valley E. & W.
40.00 Raised mound of earth 3 ft high, from pits 18 + 24 X 12 in deep, as per instructions for gr. Sec. cor.
80.00 Raised mound of earth 3 ft high from pits 18 + 24 X 12 in deep, as per instructions for cor. to Sec's 23, 24, 25 & 26.
Land in valley 1¼ rat.
" balance 2¼ rat.

Range No 36 West.

East on random line bet: Sec's 24 & 25. Va 13°55' East.
11.00 Enter valley N.W. & S.E.
40.00 Flag for temporary gr. cor.
79.70 Intersect East boundary 20 lks South of cor. to Sec's 24 & 25. from which point I run S. 89°51' West on true line bet: Sec's 24 & 25.
Va 13°55' East.
39.85 Raised mound of earth 3 ft high from pits 18 + 24 X 12 in deep, as per instructions for gr. Sec. cor.
79.70 Cor. to Sec's 23, 24, 25 & 26.
Land in valley 1¼ rat.
" balance 2¼ rat.

Township No 20 North

North bet. Secs 23 & 24.
Va 13°55' East.

15.00 Enter valley N.W. & S.E.

40.00 Raised mound of earth 3 ft high from pits 18 + 24 X 12 ft deep, as per instructions for gr. Sec. cor.

80.00 Raised mound of earth 3 ft high from pits 18 + 24 X 12 ft deep, as per instructions for cor. to Secs 13, 14, 23 & 24.

Land in valley 1st rate.
" balance 2d rate.

Range No 30 West.

East on random line bet. Secs 13 & 24. Va 13°55' East.

8.00 ~~Enter~~ Wagon trail N.W. & S.E.

40.00 Flag for temporary gr. cor.

58.00 ~~Enter~~ Wagon trail N. & S.

80.04 Intersect East boundary 12 lks South of cor. to Secs 13 & 24 from which point I run S. 89°55' West on true line bet. Secs 13 & 24.
Va 13°55' East.

40.02 Raised mound of earth 3 ft high from pits 18 + 24 X 12 ft deep, as per instructions for gr. Sec. cor.

80.04 Cor. to Secs 13, 14, 23 & 24.
Land level 1st rate.

Township no 20 north

North bet. Sec.s 13 & 14
Va 13°55' East.

32.00 Wagon trail N.W. & S.E.

40.00 Raised mound of earth 3 ft high from pits 18+24 x 12 in deep, as per instructions for gr. Sec. cor.

65.00 Leave valley N.W. & S.E.

80.00 Raised mound of earth 3 ft high from pits 18+24 x 12 in deep, as per instructions for cor. to Sec.s 11, 12, 13 & 14.

Land in valley level 1st rate.
" balance . . . 2d rate.

Range no 36 West.

East on random line bet Sec.s 12 & 13. Va 13°55' East.

21.00 Enter valley N.E. E. S. & W.

37.00 Leave valley N.E. E. S. & W.

40.00 Flag for temporary gr. cor.

80.14 Intersect East boundary 20 lks North of cor. to Sec.s 12 & 13. from which point I run N. 89°51' West on true line bet Sec.s 12 & 13. Va 13°55' East.

40.07 Raised mound of earth 3 ft high from pits 18+24 x 12 in deep, as per instructions for gr. Sec. cor.

80.14 Cor. to Sec's 11, 12, 13 & 14.

Land in valley 1st rate.
" balance 2d rate.

Township no 20 north

North bet. Secs 11 & 12.
Va 13°55' East

40.00 Raised mound of earth 3 ft high from pits 18 + 24 ~~x~~ 12 ft deep, as per instructions for gr. Sec. cor.

80.00 Raised mound of earth 3 ft high from pits 18 + 24 ~~x~~ 12 ft deep, as per instructions for cor. to Secs 1, 2, 11 & 12.

Land rolling 2% rate.

Range no 36 West

East on random line bet. Secs 1 & 12. Va 13°55' East.

40.00 Flag for temporary gr. cor.

70.00 Wagon road

80.26 Intersect east boundary 30 1/2 north of cor. to Secs 1 & 12. from which point I run N. 89°47' West on true line bet. Secs 1 & 12.
Va 13°55' East.

40.13 Raised mound of earth 3 ft high from pits 18 + 24 ~~x~~ 12 ft deep, as per instructions for gr. Sec. cor.

80.26 Cor. to Secs 1, 2, 11 & 12.
Land rolling 2% rate.

Township no 20 North

North on true line bet Secs 1 & 2. Va 13°55' East.

36.00 Enter valley E & W.

40.00 Raised mound of earth 2½ ft high from pits 18 + 24 ~~in~~ 12 in ~~2~~ ft deep, as per instructions for gr. Sec. Cor.

56.00 Wagon trail N.E. & S.W.

84.22 Intersect 5th Std. Pll. North 2.83 Chs East of Cor to Secs 34 & 36 T. 21 N. Range 35 & 36 West

Where I raised mound of 2½ ft high from pits 18 × 24 ~~in~~ 12 in ft deep as per instructions for closing cor. to Secs 1 & 2.

Land valley 1st rate.

" balance 2d rate.

Range no 36 West.

North bet. Secs 34 & 35. Va 13°55' East.

4.00 Enter valley N.E. & S.W.

40.00 Raised mound of earth 3 ft high from pits 18 + 24 in 12 in ft deep, as per instructions for gr. Sec. Cor.

80.00 Raised mound of earth 3 ft high from pits 18 + 24 ~~in~~ 12 in ft deep, as per instructions for cor. to Secs 26, 27, 34 & 35.

Land valley 1st rate.

Township no 20 north.

East on random line bet.
Secs 26 & 35.
Var 13°55' East.

8.00 Leave valley N. & S. by E & W.
40.00 Flag for temporary cor.
80.26 Intersect N & south line 10 lks
north of cor. to Secs 25, 26
35 & 36. from which point
I run
N. 89°56' West on true line bet.
Secs 26 & 35.
Var 13°55' E.
40.13 Raised mound of earth 3 ft. high
from pits 18+24 x 12 ft.
deep, as per instructions for
Gr. Sec. Cor.
80.26 Cor. to Secs 26, 27, 34 & 35.
Land in valley 1st rate.
" balance 2d rate.

Range no 36 West.

North bet. Secs 26 & 27.
Var 13°55' E.
10.00 Enter marsh E. & W.
21.00 Leave marsh E. & W.
40.00 Raised mound of earth 3 ft. high
from pits 18+24 x 12 ft. deep
as per instructions for
Gr. Sec. Cor.
57.00 Leave valley E. & W. & S.
80.00 Raised mound of earth 3 ft. high
from pits 18+24 x 12 ft.
deep, as per instructions for
Cor. to Secs 22, 23, 26 & 27.
Land valley 1st rate.
" balance 2d rate.

Township No 20 North

East on random line bet.
Sec's 23 & 26.
Va 13°55' East.

40.00 Flag for temporary qr. cor.

80.68 Intersect North & South line 8 lks South of cor. to Sec's 23, 24, 25 & 26. from which point
S. run.

S. 89°57' West on true line bet.
Sec's 23 & 26.
Va 13°55' East.

40.34 Raised mound of earth 3 ft high from pits 18 + 24 in + 2 ft deep, as per instructions for gr. Sec. Cor

80.68 Cor to Sec's 22, 23, 26 & 27.
Land rolling 2 chs rate.

Range No 36 West

North bet. Sec's 22 & 23.
Va 13°55' East.

40.00 Raised mound of earth 3 ft high from pits 18 + 24 in + 2 ft deep, as per instructions for gr. Sec. Cor.

56.00 Enter valley S.W. N.E. & N.W. wet and marshy North & West.

75.00 Leave marsh

80.00 Raised mound of earth 3 ft high from pits 18 + 24 in + 2 ft deep, as per instructions for cor. to Sec's 14, 15, 22 & 23.

Land in valley 1½ chs rate.
" balance 2 chs rate.
Oct 12th 1876

Township No 20 North

East on random line bet.
Sec's 14 & 23.
Va 13°55' East.

40.00 Flag for temporary cor.
80.40 Intersect north & south line
9 lks south of cor. to Sec's
13, 14, 23 & 24. from which
point a pine
S. 89°56' West on true line bet.
Sec's 14 & 23.
Va 13°55' E.

40.20 Raised mound of earth 3 ft high
from pits 18 + 24 in + 2 ft
deep, as per instructions
for qr. Sec. cor.

80.40 Cor. to Sec's 14, 15, 22 & 23.
Land level 1st rate.

Range No 30 West.

north bet. Sec's 14 & 15.
Va 13°55' East.

10.00 Enter marsh.
38.00 Leave marsh.
40.00 Raised mound of earth 3 ft high
from pits 18 + 24 in + 2 ft deep
as per instructions for qr
Sec. cor.
61.00 Leave valley E. & W.
73.00 Wagon trail N.W. & S.E.
80.00 Raised mound of earth 3 ft high
from pits 18 + 24 in + 2 ft
deep, as per instructions for
cor. to Sec's 10, 11, 14 & 15.
Land in valley marshy.
" balance 2nd rate.

Township no 20 North

East on random line bet. Sec.s 11 & 14.
Va 13°55' East.

34.00 Enter valley, N.W. & S.E. low marshy ground.
40.00 Flag for temporary gr. cor.
58.00 Leave valley N. W. & S. soon turns E. & W.
80.74 Intersect East boundary line 87 lks north of cor. to Sec.s 11, 12, 13 & 14. from which cor. ℄ run
N. 89°23' West on true line bet. Sec.s 11 & 14. Va 13°55 East.
40.37 Raised mound of earth 3 ft high from pits 18 + 24 ~~x~~ + 2 ft deep, as per instructions for gr. Sec. cor.
80.74 Cor. to Sec.s 10, 11, 14 & 15.
Land, on line in valley marshy balance 1st rate.
" balance 2d rate.

Range no ~~37~~ West.

North bet. Sec.s 10 & 11.
Va 13°55' East.
40.00 Raised mound of earth 3 ft high from pits 18 + 24 ~~x~~ + 2 ft deep, as per instructions for gr. Sec. cor.
66.00 Enter valley N. W. & S. E.
75.00 Leave valley N. W. & S. E.
80.00 Raised mound of earth 3 ft high from pits 18 + 24 ~~x~~ + 2 ft deep, as per instructions for cor. to Sec.s 2, 3, 10 & 11.
Land in valley 1st rate.
" balance to South low sand hills, North, - 2d rate.

36

Township no 20 north

East on random line bet. Sec.s 2 & 11. Va 13°55' East.

40.00 Flag for temporary gr. cor.

80.24 Intersect north & south line 55 lks north of cor. to Sec.s 1, 2, 11 & 12. from which cor. I run

N. 89°36' West on true line bet. Sec.s 2 & 11.

Va 13°55' East

40.12 Raised mound of earth 3 ft high from pits 18 + 24 ~~x~~ 12 ft deep, as per instructions for gr. Sec. cor.

80.24 Cor. to Sec.s 2, 3, 10 & 11.

Land rolling 2d rate.

36

Range no ~~37~~ West.

North on true line bet. Sec.s 2 & 3. Va 13°55' East.

24.00 Enter valley N.E. S & W.

40.00 Raised mound of earth 2½ ft high from pits 18 + 24 ~~x~~ 12 ft deep, as per instructions for gr. Sec. cor.

70.00 Leave valley N.E. S & W.

85.44 Intersect 5th Std. Pll. North

3.32 Chs East of Cor to Sec.s 35 & 36 Town 21 N Range ~~36 West~~ ~~37 W~~ 36 W.

Where I raised mound of earth 2½ ft high from pits 18 + 24 ~~x~~ 12 ft deep as per instructions for closing cor to Sec.s 2 & 3.

Land in valley 1st rate.

" balance 2d rate.

Township no 20 north

North bet Sec's 33 & 34,
Va 13°55' E.

40.00 Raised mound of earth 3 ft high, from pits 18 + 24 ~~x~~ & 12 ft deep, as per instruction for gr. Sec' cor.

78.00 Enter valley E. & W.

80.00 Raised mound of earth 3 ft high from pits 18 + 24 ~~x~~ & 12 ft deep, as per instructions for Cor. to Sec's 27, 28, 33 & 34.

Land in valley 1st rate.
" balance 2d rate.

Range no 36 West.

East on random line bet. Sec's 27 & 34. Va 13°55' East.

40.00 Flag for temporary gr. cor.

79.84 Intersect north & south line 12 chs south of cor. to Sec's 26, 27, 34 & 35. from which point
8 run
S. 89°55' West on true line bet. Sec's 27 & 34.
Va 13°55' East.

92

39.~~42~~ Raised mound of earth 3 ft high from pits 18 + 24 ~~x~~ & 12 ft deep, as per instructions for gr. Sec. cor.

79.84 Cor. to Sec's 27, 28, 33 & 34.
Land level 1st rate.

Township no 20 north

north bet. Secs. 27 & 28.
Va 13°55' East.

32.00 Entr marsh E. & W.
36.50 Leave marsh E. & W.
38.00 Leave valley E. & W.
40.00 Raised mound of earth 3 ft high from pits 18 + 24 ~~x~~ + 2 ft deep, as per instructions for gr. Sec. cor.
80.00 Raised mound of earth 3 ft high from pits 18 + 24 ~~x~~ + 2 ft deep as per instructions for cor. to Secs. 21, 22, 27 & 28.
Land in valley S. portion 1½ rati.
north portion marshy.
" balance rolling 2½ rati.

Range no 36 West

East on random line bet. Secs. 22 & 27. Va 13°55' East.
40.00 Flag for temporary gr. cor.
79.96 Intersect north & South line 4 chs South of cor. to Secs. 22, 23, 26 & 27. from which cor. 2 run
S. 89°58' West on true line bet. Secs. 22 & 27.
Va 13°55' East
39.98 Raised mound of earth 3 ft high from pits 18 + 24 ~~x~~ + 2 ft deep, as per instructions for gr. Sec. cor.
79.96 Cor. to Secs. 21, 22, 27 & 28.
Land rolling 2½ rati.

Township 20 North

North bet. Secs. 21 & 22.

28.00 Enter ~~[illegible]~~ Va 13°55' East.

28.00 Enter valley E. & W.

40.00 Raised mound of earth 3 ft high from pits 18 + 24 x 12 ft deep, as per instructions for gr. Sec. Cor.

54.00 Enter marsh.

68.00 Leave marsh and valley E. & W.

80.00 Raised mound of earth 3 ft high from pits 18 + 24 x 12 ft deep, as per instructions for Cor. to Secs. 15, 16, 21 & 22.

Land in valley ~~North~~ portion marsh; South portion 1st rate.
" balance 2nd rate.

Range No 36 West

East on random line bet. Secs. 15 & 22. Va 13°55' East.

40.00 Flag for temporary gr. Cor.

58.00 Enter valley E. - S. W. & N. W.

79.90 Intersect North & South line 16 1/2 South of Cor. to Secs. 14, 15, 22 & 23. from which Cor. bears

S. 89°53' West on true line bet. Secs. 15 & 22.
Va 13°55' East.

39.95 Raised mound of earth 3 ft high from pits 18 + 24 x 12 ft deep, as per instructions for gr. Sec. Cor.

Note: About 20 chs. due south from this cor. is found Small Lake containing about ? acres of land ? water.

79.90 Cor. to Secs. 15, 16, 21 & 22.
Land in valley 1st rate.
" balance 2nd rate.

Township No 20 North

North bet. Secs. 15 & 16.
Va 13°55' East

34.00 Enter low marshy ground E. & W.

40.00 Raised mound of earth 3 ft high from pits 18 + 24 x 12 in deep, as per instructions for gr. Sec. cor.

59.00 Leave marsh E. & W.

80.00 Raised mound of earth 3 ft high from pits 18 + 24 x 12 in deep as per instructions for cor. to Secs. 9, 10, 15 & 16.

Land in valley E. & W. of marsh, 1% rate
" balance 2% rate.

Range No 36 West.

East on random line bet. Secs. 10 & 15. Va 13°55' East.

40.00 Flag for temporary gr. cor.

65.00 Wagon trail N. W. & S. E.

79.84 Intersect north & south line 12 lks north of cor. to Secs. 10, 11, 14 & 15. from which cor. bears
N. 89°55' West on true line bet. Secs. 10 & 15.
Va 13°55' East.

39.92 Raised mound of earth 3 ft high from pits 18 + 24 x 12 in deep, as per instructions for gr. Sec. cor.

79.84 Cor. to Secs. 9, 10, 15 & 16.
Land rolling 2% rate.

north bet. Sec. 9 & 10.
Va 13°55' East.

40.00 Raised mound of earth 3 ft high from pits 18+24 in ~~12 ft~~ 12 ft deep, as per instructions for qr. Sec. cor.

42.00 Enter valley N.W. & S.E.

60.00 Wagon trail N.W. & S.E.

65.00 Here comes low sand hills S.E. & N.W. & about 18 chs. west from this point is found an old Government well.

~~71.00 Leave Sand hills N.W. & S.E.~~

80.00 Raised mound of earth 3 ft high from pits 18+24 ~~x~~ 12 ft deep, as per instructions for cor. to Sec. 3, 4, 9 & 10.

Land ... 2% rate.

Oct 13 1896

East on random line bet. Sec. 3 & 10. Va 13°55' East.

40.00 Flag for temporary qr. cor.

68.00 Leave valley W. N.W. & S.E.

80.14 Intersect north and south line 60 lks south of cor. to Sec. 2, 3, 10 & 11. from which cor. 2 rods S. 89°34' West on true line bet. Sec. 3 & 10. Va 13°55' East.

40.07 Raised mound of earth 3 ft high from pits 18+24 ~~x~~ 12 ft deep, as per instructions for qr. Sec. cor.

80.14 Cor. to Sec. 3, 4, 9 & 10.
Land level 1% rate.

Township no 20 North

North on true line bet, Sec's, 3 & 4. Va 13°55' East.

9.00 ~~Leave sand pres.~~

38.00 Wagon trail N E. & W.

40.00 Raised mound of earth 2½ ft high from pits 18+24 ~~x~~ 12 ~~ft~~ in deep, as per instructions for gr. Sec. cor.

50.00 Leave valley E. & W.

85.00 Intersect 5 Std Pll North 3.84 chs East of Corb sec's 34 & 35 Town 21 N Range ~~[illegible]~~ ~~west~~ 36 W. Where I raised mound of earth 2½ ft high from pits 18+24 ~~x~~ 12 ~~ft~~ in deep, as per instructions for closing cor. to Sec's 3 & 4.

Land in valley 1st rate.
" balance 2d rate.

Range no 36 West

North bet. Sec's 32 & 33. Va 13°55' East.

40.00 Raised mound of earth 3 ft high from pits 18+24 ~~x~~ 12 ~~ft~~ in deep, as per instructions for gr. Sec. cor.

53.00 Enter valley N E. & S W.

65.00 Enter low marshy ground

80.00 Raised mound of earth 3 ft high from pits 18+24 ~~x~~ 12 ~~ft~~ in deep, as per instructions for cor. to Sec's 28, 29, 32 & 33.

Land in valley 1st rate.
" balance 2d rate.

Township no 20 North

East on random line bet Sec.s 28 & 33. Va 13°55' East

40.00 Flag for temporary gr. cor.

80.12 Intersect North & South line 22 lks north of cor. to Sec.s 27, 28, 33 & 34. from which point 2 nur

N, 89°51' West on true line bet. Sec.s 28 & 33.

Va 13°55' East.

40.06 Raised mound of earth 3 ft high from pits 18+24 ~~x~~ 12 ft in deep, as per instructions for gr. Sec. cor.

80.12 Cor. to Sec.s 28, 29, 32 & 33.

Land level 1st rate.

Range no 36 West.

North bet. Sec.s 28 & 29.

Va 13°55' East.

40.00 Raised mound of earth 3 ft high from pits 18+24 ~~x~~ 12 ft in deep, as per instructions for gr. Sec. cor.

41.00 Leave valley E. & S W.

80.00 Raised mound of earth 3 ft high from pits 18+24 ~~x~~ 12 ft in deep, as per instructions for cor. to Sec.s 20, 21, 28 & 29.

Land in valley along the line marshy.

South end west of line 1st rate.

" balance 2d rate.

East on random line bet. Secs
21 & 28. Va 13°55' East.

40.00 Stay for temporary gr. cor.

80.02 Intersect north & south line 11 lks
north of cor. to Secs 21 & 22
27 & 28. from which cor.
2 mm

N 89°55' West on true line bet. Secs
21 & 28. Va 13°55' East.

40.01 Raised mound of earth 3 ft high
from pits 18 + 24 ~~x~~ + 2 ~~ft~~ m
deep, as per instructions
for gr. Sec. cor.

80.02 Cor. to Secs 20, 21, 28 & 29.
Land rolling 2d rate.

North bet. Secs 20 & 21.
Va 13°55' East.

28.00 Enter valley E & N W.

40.00 Raised mound of earth 3 ft high
from pits 18 + 24 ~~x~~ + 2 ~~ft~~ in
deep as per instructions
for gr. Sec. cor.

42.00 Enter Sand bluff.

55.00 Leave Sand bluff.

80.00 Raised mound of earth 3 ft high
from pits 18 + 24 ~~x~~ + 2 ~~ft~~ in
deep, as per instructions for
cor. to Secs 16, 17, 20 & 21.

Land in valley 1st rate.
" balance 2d rate.

Township no 20 North

East on random line bet. Sec.s 16 & 21.
Va 13°55' East

40.00 Flag for temporary gr cor.

80.06 Intersect North & South line 22. lks, North of cor. to Sec.s 15, 16, 21 & 22, from which cor. 2 run

North 89°51' West on true line bet. Sec.s 16 & 21.
Va 13°55' East.

40.03 Raised mound of earth 3 ft high from pits 18 + 24 ~~x~~ & 12 ~~ft~~ in deep, as per instructions for gr. Sec. cor.

About 20 Chs. South from this cor. is found "Bratt Ranche."

80.06 Cor. to Sec.s 16, 17, 20 & 21.
Land rolling 2% rate.

Range no 36 West.

North bet. Sec.s 16 & 17.
Va 13°55' East.

40.00 Raised mound of earth 3 ft high from pits 18 + 24 ~~x~~ & 12 ~~ft~~ in deep, as per instructions for gr. Sec. cor.

80.00 Raised mound of earth 3 ft high from pits 18 + 24 ~~x~~ & 12 ~~ft~~ in deep, as per instructions for cor. to Sec.s 8, 9, 16 & 17.
Land rolling 2% rate.

East on random line bet. Sec's. 9 & 16. Va 13°55' East.

40.00 Flag for temporary qr. cor.

80.20 Intersect north & south line 39 lks. north of cor. to Sec's 9, 10, 15 & 16. from which cor. & run

North 89°43' West on true line bet. Sec's 9 & 16. Va 13°55' East.

40.10 Raised mound of earth 3 ft high from pits 18 + 24 X 12 in deep, as per instructions for qr. Sec. cor.

80.20 Cor. to Sec's 8, 9, 16 & 17, Land rolling 2% rate.

North bet. Sec's 8 & 9. Va 13°55' East.

40.00 Raised mound of earth 3 ft high from pits 18 + 24 X 12 in deep, as per instructions for qr. Sec. cor.

80.00 Raised mound of earth 3 ft high from pits 18 + 24 X 12 in deep, as per instructions for cor. to Sec's 4, 5, 8 & 9.

Land rolling 2% rate.

Township no 20 North

East on random line bet. Sec. 4 & 9. Va 13°55' East.

20.00 Enter valley N.W. & S.E.

22.00 West bank of Brown Lake.

36.00 East bank of Brown Lake.

40.00 Flag for temporary gr. cor.

64.00 Wagon trail N.W. & S.E. low sand hills

80.26 Intersect north & south line 19 lks North of cor. to Sec. 3, 4, 9 & 10, from which point I run North 89°52' West on true line bet Sec. 4 & 9.

Va 13°55' East.

40.13 Raised mound of earth 3 ft high from pits 18 + 24 ~~in~~ 12 ~~ft~~ in deep, as per instructions for gr. Sec. cor.

80.26 Cor to Sec. 4, 5, 8 & 9.

Land in valley north of marsh 1st rate.

" balance 2d rate.

Brown Lake contains about 16 acres of land Shallow water, not good.

Range no 36 West.

North on true line bet. Sec. 4 & 5. Va 13°55' East.

4.00 Enter valley West. & E by S E.

11.00 Enter low marshy ground.

26.00 Running water S E. to Lake. good Water

40.00 Raised mound of earth 2½ ft high from pits 18 + 24 ~~in~~ 12 ~~ft~~ in deep, as per instructions for gr. Sec. cor.

46.00 Leave valley & marsh.

85.10 Intersect 5th Std. Pll north 4.40 Chains East of Cor to Sec. 33 & 34 Town 21 N Range 36 W

Where I raised mound of earth 2½ ft high from pits 18 + 24 ~~in~~ 12 ~~ft~~ in deep, as per instructions for closing cor. to Sec. 4 & 5.

Land in valley E. & W. of marsh 1st rate.

" balance 2d rate.

Township no 20 north

North bet. Secs. 31 & 32.
Va 13°55' East.

18.00 Least valley N. E & S W.

40.00 Raised mound of earth 3 ft high from pits 18 + 24 ~~ft~~ 12 ~~ft~~ in diep, as per instructions per gr. Sec. cor.

80.00 Raised mound of earth 3 ft high from pits 18 + 24 ~~ft~~ 12 ~~ft~~ in diep, as per instructions per cor. to Secs. 29, 30, 31 & 32.

Land in valley 1st rate.
" balance 2d rate.

Range no 36 West.

East on random line bet. Secs. 29 & 32. Va 13°55' East.

40.00 Flag for temporary gr. cor.

42.00 Center valley E & S W.

79.84 Intersect north & south line & lks south of cor. to Secs. 28, 29, 32 & 33. from which cor. 2 mm

S. 89°57' West on true line bet. Secs. 29 & 32.
Va 13°55' East.

39.92 Raised mound of earth 3 ft high from pits 18 + 24 ~~ft~~ 12 ~~ft~~ in diep, as per instructions per gr. Sec. cor.

79.84 Cor. to Secs. 29, 30, 31 & 32.
Land in valley 1st rate.
" balance 2d rate.
Oct 14 1876

Township no 20 north

West on random line bet.
Sec. 30 & 31.
Va 13°55° East.

40.00 Flag for temporary gr. cor.
81.35 Intersect West boundary 6 lks.
north of cor. to Sec. 30 & 31.
from which cor. 2 run
N. 89°58' ~~West~~ East on true line bet.
Sec. 30 & 31.
Va 13°55' East.

41.35 Raised mound of earth 3 ft high
from pits 18 + 24 ~~in~~ & 2 ~~ft~~
deep, as per instructions for
gr. Sec. cor.
81.35 Cor. to Sec. 29, 30, 31 & 32.
Land rolling 2% rate.

Range no 36 West.

North bet. Sec. 29 & 30.
Va 13°55' East.

23.00 Enter valley E. & W.
33.00 Leave valley E. & W.
40.00 Raised mound of earth 3 ft high
from pits 18 + 24 ~~in~~ & 2 ~~ft~~ in
deep, as per instructions
for gr. Sec. cor.
80.00 Raised mound of earth 3 ft high
from pits 18 + 24 ~~in~~ & 2 ~~ft~~ in
deep, as per instructions
for cor. to Sec. 19, 20, 29 & 30
Land rolling 2% rate.

East on random line bet. Secs. 20 & 29. Va 13°55' East.

40.00 Flag for temporary qr. cor.

80.06 Intersect north & south line 18 lks north of cor. to Secs. 20, 21, 28 & 29, from which cor. bears N. 89°52' West on true line bet. Secs. 20 & 29. Va 13°55' East.

40.03 Raised mound of earth 3 ft high from pits 18 + 24 ~~N~~ 12 ft in diap, as per instructions for qr. Sec. cor.

80.06 Cor. to Secs. 19, 20, 29 & 30. Land rolling 2% rate.

West on random line bet. Secs. 19 & 30. Va 13°55' East.

40.00 Flag for temporary qr. cor.

81.42 Intersect West boundary 38 lks South of cor. to Secs. 19 & 30. from which point I run S. 89°44' East on true line bet. Secs. 19 & 30. Va 13°55' East.

41.42 Raised mound of earth 3 ft high from pits 18 + 24 ~~N~~ 12 ft in diap, as per instructions for qr. Sec. cor.

81.42 Cor. to Secs. 19, 20, 29 & 30. Land rolling 2% rate.

Township no 20 North

North bet. Sec.s 19 & 20.
Va 13°55' East.

40.00 Raised mound of earth 3 ft high from pits 18 + 24 ~~x~~ & 2 ft in deep, as per instructions for gr. Sec. cor.

54.00 Enter valley S.E. & W.

80.00 Raised mound of earth 3 ft high from pits 18 + 24 ~~x~~ & 2 ft in deep, as per instructions for cor. to Sec.s 17, 18, 19 & 20.

Land in valley 1st rate.
" balance 2d rate.

Range no 36 West.

East on random line bet. Sec.s 17 & 20. Va 13°55' East.

40.00 Flag for temporary gr. cor.

55.00 Leave valley W. & S.E.

79.96 Intersect North & South line 6 lks North of cor. to Sec.s 16, 17, 20 & 21, from which point I run N. 89°57' West on true line bet. Sec.s 17 & 20. Va 13°55' East.

39.98. Raised mound of earth 3 ft high from pits 18 + 24 ~~x~~ & 2 ft in deep as per instructions for gr. Sec. cor.

79.96 Cor. to Sec.s 17, 18, 19 & 20.
Land in valley 1st rate
" balance 2d rate.

Township No 20 North

West on random line bet. Sec.s 18 & 19. Va 13°55' East.

40.00 Flag for temporary gr. cor.

70.00 Enter Sand bluff? N.W. & S.E.

81.38 Intersect West boundary 21 lks South of cor. to Sec.s 18 & 19, from which point 2 run S. 89°52' East on true line bet. Sec.s 18 & 19.
Va 13°55' East.

41.38 Raised mound of earth 3 ft high from pits 18 + 24 ~~ft~~ & 2 ~~ft~~ in deep, as per instructions for gr. Sec. cor.

81.38 Cor. to Sec.s 17, 18, 19 & 20.
Land in valley 1st rate.
" balance sand bluff.

Courtier

Range No 36 West.

North bet. Sec.s 17 & 18.
Va 13°55' East.

32.00 Leave valley W. & S.E.

40.00 Raised mound of earth 3 ft high from pits 18 + 24 ~~ft~~ & 2 ~~ft~~ in deep, as per instructions for gr. Sec. cor.

80.00 Raised mound of earth 3 ft high from pits 18 + 24 ~~ft~~ & 2 ~~ft~~ in high as per instructions for cor. to Sec.s 7, 8, 17 & 18.
Land in valley 1st rate.
" balance 2d rate.

Township no 20 north

East on random line bet. Sec.s 8 & 17. Va 13°55' East.

40.00 Flag for temporary gr. cor.

79.87 Intersect north & South line 10 lks South of cor. to Sec.s 8, 9, 16 & 17. from which cor. 2 mm.

South 89°56' West on true line bet. Sec.s 8 & 17. Va 13°55 East.

39.93 Raised mound of earth 3 ft high from pits 18 + 24 ~~x~~ 12 ~~ft~~ in deep. as per instructions for gr. Sec. cor.

79.87 Cor. to Sec.s 7, 8, 17 & 18. Land rolling 2% rate.

Range no 36 West.

West on random line bet. Sec.s 7 & 18. Va 13°55' East.

40.00 Flag for temporary gr. cor.

81.09 Intersect West boundary 45 lks north of cor. to Sec.s 7 & 18. from which cor. 2 mm

N. 89°41' East on true line bet. Sec.s 7 & 18. Va 13°55 East.

41.09 Raised mound of earth 3 ft high from pits 18 + 24 ~~x~~ 12 ~~ft~~ in deep. as per instructions for gr. Sec. cor.

81.09 Cor. to Sec.s 7, 8, 17 & 18. Land rolling 2% rate.

Township no 20 North

North bet Sec. 7 & 8.
Va 13°55' East.

40.00 Raised mound of earth 3 ft high from pits 18 + 24 ~~x~~ + 2 ~~ft~~ in deep, as per instructions for gr. Sec. cor.

80.00 Raised mound of earth 3 ft high from pits 18 + 24 ~~x~~ + 2 ~~ft~~ in deep as per instructions for cor to Sec. 5, 6, 7 & 8.
Land rolling 2d rate.

Range no 36 West.

East on random line bet. Sec. 5 & 8. Va 13°55' East

12.00 Enter valley N E & ~~West~~ SE

40.00 Flag for temporary gr. cor.

66.00 Leave valley ~~E. & W.~~ N & S W.

80.16 Intersect north & south line 40 l/s South of cor. to Sec. 4, 5, 8 & 9. from which cor. I run S. 89°43' West on true line bet. Sec. 5 & 8.
Va 13°55' East

40.08 Raised mound of earth 3 ft high from pits 18 + 24 ~~x~~ + 2 ~~ft~~ in deep, as per instructions for gr. Sec. cor.

80.16 Cor. to Sec. 5, 6, 7 & 8.
Land in valley 1st rate.
" balance 2d rate.

Township No 20 North

West on random line bet. Sec. 6 & 7, Va 13°55' East.

40.00 Flag for temporary gr. cor.

81.27 Intersect ~~North & South~~ W. Boundary line 15 lks North of cor. to Sec. 6 & 7, from which cor. I run N. 89° ~~56~~ 54' East on true line bet. Sec. 6 & 7. Va 13°55' East.

41.27 Raised mound of earth 3 ft high from pits 18 + 24 ~~in~~ & 2 ft in deep, as per instructions for gr. Sec. cor.

81.27 Cor. to Sec. 5, 6, 7 & 8.

Land rolling 2 ft rate.

Range No 36 West

North on true line bet. Sec. 5 & 6. Va 13°55' East

10.00 Enter valley E. & W.

35.00 Leave valley E. & W.

40.00 Raised mound of earth 2½ ft high from pits 18 + 24 ~~in~~ & 2 ft in deep, as per instructions for gr. Sec. cor.

84.46 Intersect 5th Standard Parallel N. 4.81 chs East of cor to Sec. 32 + 33 Town 21 N. Range 36 West. Where I raised mound of earth 2½ ft high from pits 18 + 24 ~~in~~ & 2 in ft deep, as per instructions for closing cor. to Sec. 5 & 6.

Land in valley 1st rate.

" balance 2 ft rate.

Oct 15 1876

General Description
This township Contains
some very fine land
the Valleys are all 1st rate
plenty of water & the finest
hay lands in the State
some of these Valleys
will produce 7 tons
of grass to the acre
Bratts Ranche formed
in Section 21. is a new
Claim his Claim is the
N E Qr Sec 21. Brown
Lake is in Secs. 4 & 9 water
good for Stock

List of Names

A list of the Names of the individuals employed to assist in Surveying and Subdividing Township No 20 North of base Line Range No 26 West of 6th P M in Nebraska and showing the respective Capacities in which they acted

J R Polin Chainman
Thos. Holmes "
Wm L Brown Moundman
H Dennison Flagman

We the undersigned Certify that we assisted Wm L Wells Deputy Surveyor in Surveying and Subdividing Township No 20 North of the Base line in Range No 36 West of the 6th PM in the State of Nebraska and that said Township has been in all respects to the best of our knowledge & belief well and faithfully surveyed and the boundary monuments planted according to the instructions furnished by the Surveyor General of dimensions character construction and marking and in the manner as specifically described in the foregoing field notes

J B Tolin (Seal) Chainman
Thos Holmes (Seal) "
Wm L Brown (Seal) Mound man
H. Dennison Seal Flagman

Signed in my presence and sworn to by the above named persons before me the undersigned this 27th day Nov 1876

O.R. Goodale
Notary Public of
Lincoln Co Neb

I, William L. Wells, deputy surveyor, do solemnly swear that in pursuance of a joint contract wherein D. T. Stephenson, E. C. McElroy & Wm. L. Wells are joint contractors with Lafe R. Clark United States Surveyor General of Nebraska & Iowa bearing date Sept 6 1876 I have well, faithfully and truly, in my own proper person, and in strict conformity with the instructions furnished by the Surveyor General, the Surveying manual and the laws of the United States, surveyed all those parts or portions of Township no 20 north of base line of Range no 36 West of 6th P. M. in Nebraska, as are represented in the foregoing field notes as having been surveyed under my direction. And I do further solemnly swear that all the corners of said

surveys have been established and perpetuated in strict accordance with the surveying manual and printed instructions and special instructions of the Surveyor General, of dimensions, character, construction and marking; and in the manner as specifically described in the foregoing field notes. And that the foregoing are the true and original field notes of said survey.

Wm L Wells
Deputy Surveyor

Signed in my presence and sworn to before me the undersigned this 27th day Nov. 1876

O. R. Snodale
Notary Public for
Lincoln Co Neb

Surveyor General's Office
Plattsmouth Neb Dec 21st 1876

The foregoing field Notes of the Survey & Subdivision of Township No 20 North of the Base line, of Range No 36 West of the 6th P.M. in the State of Nebraska Executed by Wm L. Wells deputy Surveyor, under joint Contract No 103 dated September 6th 1876 - in the Month of Oct. 1876 having been critically Examined, the necessary corrections and Explanations made, the said field Notes and the Surveys they describe are hereby approved

Jno. H. Clark
Surveyor General

General Land Office • Original Field Notes

Book Number

588

The images in this file are photographs of the notes of the original surveys of the State of Nebraska on file in the Office of the Nebraska State Surveyor located in Lincoln, Nebraska.

The original surveys in Nebraska began in the mid 1850's and were completed in the mid 1880's. The Nebraska office of the Surveyor General was closed June 30, 1886.