General Land Office • Original Field Notes

Book Number

590

The images in this file are photographs of the notes of the original surveys of the State of Nebraska on file in the Office of the Nebraska State Surveyor located in Lincoln, Nebraska.

The original surveys in Nebraska began in the mid 1850's and were completed in the mid 1880's. The Nebraska office of the Surveyor General was closed June 30, 1886.

T. 25 N. — R 36 E.

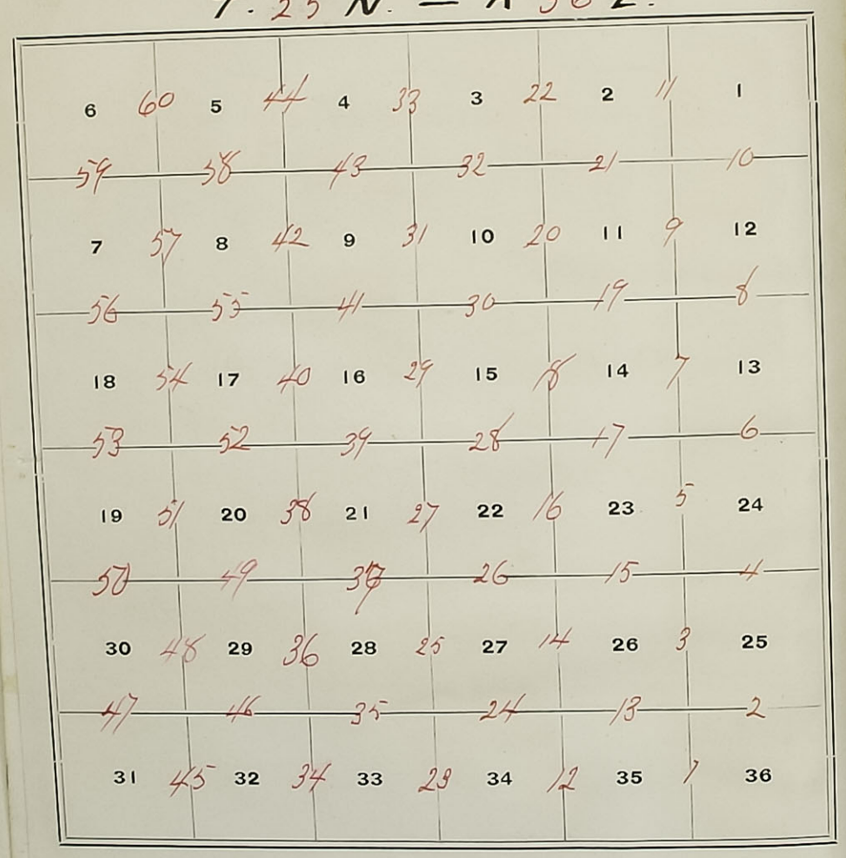

Field Notes of the

Survey and Subdivision of

Township No 25 North of the Base Line of Range No 36 West of the 6th P. M. in the State of Nebraska.

Executed by

D. D. Stephenson Deputy Surveyor under joint contract No 108 dated July 25th 1878.

Survey

Commenced May 16th 1879.
Completed May 20th 1879.

List of Names

Aaron Brownewell	Chainman
Albert E. Sharp	Chainman
L. B. McNulty	Moundman
A. B. Scott	Flagman.

To find the proper adjustment of my Compass for the subdivision of this Township, I begin at the South East corner of Township No 25 North of Range No 36 West of the 6th Principal Meridian and run North on a blank line on the East Boundary of Sec 36.

9a 14° 20' East

40.01 To a point 50 Links West of 1/4 Sec cor

80.01 To a point 100 Lks West of the cor to Sections 25 and 36.

To retrace the line or run parallel thereto my compass must be adjusted to a variation of 13° 37' East.

From a Post and Mound the cor to Secs 35 and 36 on the South Boundary I run North bet Secs 35 and 36

Da 13° 37' E

27.00 Left Valley East Ridge bears E & W.

40.00 Raised Mound of Earth 2 1/2 ft high from pits 18 x 24 x 12 in deep for 1/4 sec cor.

65.00 Left upland East Valley bears E & W.

80.00 Deposit Charcoal, raised Mound of Earth 2 1/2 ft high from pits 18 x 24 x 12 in deep down cedar Stake 2 x 2 in and 2 ft in S.E. pits for cor to secs 25. 26. 35 and 36.

Land Level to gently Rolling.
Soil good 2nd rate

East on a random line bet Secs 25 and 36

Da 13° 37' E.

40.00 Set temporary 1/4 sec cor

50.00 Left Valley East Ridge bears N and S.

79.90 Intersect the East Boundary 48 Lks North of the cor of Post and Mounds to Sec 25 and 36 from which I run

North 89° 39' W. on true line bet Secs 25 and 36.

Da 13° 37' E.

39.95 Raised Mound of Earth 2 1/2 ft high from pits 18 x 24 x 12 in deep, for 1/4 sec cor.

79.90 Cor to Secs 25. 26. 35 and 36.

Land Level to gently Rolling

Soil good 2nd rate

North bet Secs 25 and 36.
Va 13° 37' E.

1200 Left Valley East Ridge bears S.E. and N.W.

4000 Raised Mound of Earth 2½ ft high from pits 18×24×12 in deep, for 1/4 sec cor

80.00 Deposit Charcoal, raised Mound of Earth 2½ ft high from pits 18×24×12 in deep, drove Cedar Stake 2×2 in and 2 ft in SE pit for cor to Secs 23. 24. 25 and 26

Land Level and Rolling
Soil good 2nd rate

East on a random line bet Secs 24 and 25
Va 13° 37' E.

40.00 Set temporary 1/4 sec cor.

80.20 Intersected the East Boundary 32 Lks North of the cor of Post and Mound to Secs 25 and 36. from which I run

North 89° 46' W on true line bet Secs 24 and 25.
Va 13° 37' E.

40.10 Raised Mound of Earth 2½ ft high from pits 18×24×12 in deep for 1/4 sec cor.

80.20 Cor to Secs 23. 24. 25 and 26

Land Rolling Soil 2nd rate

North bet Secs 23 and 24
Va 13° 37' E.

40.00 Raised Mound of Earth 2½ ft high from pits 18×24×12 in deep, for 1/4 sec cor.

80.00 Deposit Charcoal, raised Mound of Earth 2½ ft high from pits 18×24×12 in deep; drove Cedar Stake 2×2 in and 2 ft in SE pit for cor to Secs 13. 14. 23 and 24

Land Rolling
Soil 2nd rate.

East on a random line bet Secs 13 and 24
Va 13° 37' E.

40.00 Set temporary 1/4 sec cor.

80.07 Intersected the East Boundary 11 Lks North of cor of Post and Mound to Secs 13 and 24. from which Corner

North 89° 55' E on true line bet Secs 13 and 24.
Va 13° 37' E.

40.04 Raised Mound of Earth 2½ ft high from pits 18×24×12 in deep, for 1/4 sec cor.

80.07 Cor to Secs 13. 14. 23 and 24.

Land Rolling
Soil 2nd rate

North bet Secs 13 and 14
Va 13° 37' E.

40.00 Raised Mound of Earth 2½ ft high from pits 18 x 24 x 12 in deep, for 1/4 sec cor.

70.00 Left Ridge East Valley bears E and S.W.

80.00 Deposit Charcoal, raised Mound of Earth 2½ ft high from pits 18 x 24 x 12 in deep, drove Cedar Stake 2 x 2 in and 2 ft in S.E. pit for cor to Secs 11. 12. 13 and 14.

Land gently rolling to Level
Soil good 2nd rate

East on a random line bet Secs 12 and 13.
Va 13° 37' E.

40.00 Set temporary 1/4 sec cor

50.00 Left Valley East Ridge bears E and N.W.

80.15 Intersected the East Boundary 39 Lks South of cor of Post and Mound to Secs 12 and 13. from which I run

South 89° 43' W on true line bet Secs 12 and 13.
Va 13° 37' E.

40.07 Raised Mound of Earth 2½ ft high from pits 18 x 24 x 12 in deep for 1/4 sec cor.

80.15 Cor to Secs 11. 12. 13 and 14.

Land gently rolling to Level
Soil good 2nd rate,

North bet Secs 11 and 12.
Va 13° 37' E.

16.00 Left Valley East Ridge bears S.E. and S.W.

40.00 Raised Mound of Earth 2½ ft high from pits 18 x 24 x 12 in deep, for 1/4 sec cor.

80.00 Deposits Charcoal, raised Mound of Earth 2½ ft high from pits 18 x 24 x 12 in deep, drove Cedar Stake 2 x 2 in and 2 ft in S.E. pit for cor to Secs 1. 2. 11 and 12.

Land Level to Rolling
Soil good 2nd rate.

East on a random line bet Secs 1 and 12
Va 13° 37' E.

40.00 Set temporary 1/4 sec cor

80.10 Intersected the East Boundary of Township 25 Lks South of the cor of Post and Mound to Secs 1 and 12. from which I run

South 89° 49' W on true line bet Secs 1 and 12
Va 13° 37' E.

40.05 Raised Mound of Earth 2½ ft high from pits 18 x 24 x 12 in deep for 1/4 sec cor.

80.10 Cor to Secs 1. 2. 11 and 12.

Land Rolling
Soil 2nd rate,

North on a random line bet secs 1 and 2

Va 13° 37' E.

40.00 Set temporary 1/4 sec cor.
54.00 Left Ridge East Valley bears E & W.
55.00 Loupe River 6 Lks wide runs E.
59.00 Left Valley East Ridge bears E and W.
81.70 Intersected the N. bdy Boundary of Township 70 Lks East of the cor of Post and Mound to secs 1 and 2 from which I run

South 0° 30' E on true line bet Secs 1 and 2

Va 13° 37' E.

41.70 Raised Mound of Earth 2 1/2 ft high from pits 18 x 24 x 12 in dep for 1/4 sec cor.
81.70 Cor to Secs 1. 2. 11 and 12

Land Rolling and Level

Soil good 2nd rate

May 16th 1879.

From a Post and Mound the cor to secs 34 and 35 on the South Boundary I run North bet Secs 34 and 35.

Va 13° 37' E.

18.00 Left Ridge East Valley bears S.E. and S.W.
30.00 Left Valley East Ridge bears E and N.W.
40.00 Raised Mound of Earth 2 1/2 ft high
1 from pits 18 x 24 x 12 in dep for 1/4 Sec cor
62.00 Left Ridge East Valley bears E and W.
80.00 Deposit Charcoal, raised Mound of Earth from pits 18 x 24 x 12 in dep, drove Cedar Stake 2 x 2 in and 2 ft in S.E. pit for cor to Secs 26. 27. 34 and 35

Land gently Rolling to Level

Land good 2nd rate

East on a random line bet
Secs 26 and 35.
Va 13° 37' E.

40.00 Set temporary 1/4 sec cor
80.10 Intersected the North and South line
40 Lks South of cor to secs 25.26
35 and 36 from which I run

South 89° 43' W on true line bet
Secs 26 and 35
Va 13° 37' E.

40.05 Raised Mound of Earth 2 1/2 ft high
from pits 18 x 24 x 12 in deep for 1/4
sec cor.
80.10 Cor to secs 26. 27. 34 and 35

Land Level
good 2nd rate,

North bet Secs 26 and 27.
Va 13° 37' E.

19.00 Left Daley East Ridge bears E & W.
40.00 Raised Mound of Earth 2 1/2 ft high
from pits 18 x 24 x 12 in deep for
1/4 sec cor.
80.00 Deposit Charcoal, raised Mound of
Earth 2 1/2 ft high from pits 18 x 24 x 12
in deep, I drove Cedar Stake 2 x 2
in and 2 ft in. S.E. pit for Cor
to secs 22. 23. 26 and 27.

Land Level and Rolling
Soil good 2nd rate

East on a random bet Secs
23 and 26.

Da 13° 37' E.

4.00 Set temporary 1/4 sec cor.
79.84 Intersected W and S line 14 Lks
North of cor to secs 23.24.25 and 26
from which cor I run

North 89° 54' E on true line
bet Secs 23 and 26.

Da 13° 37' E.

39.92 Raised Mound of Earth 2 1/2 ft high
from pits 18 x 24 x 12 in deep for
1/4 sec cor,
79.84 Cor to Secs 22.23.26 and 27

Land Rolling

Soil 2nd rate

North bet Secs 22 and 23.

Da 13° 37' E.

4.00 Raised Mound of Earth 2 1/2 ft high
from pits 18 x 24 x 12 in deep for 1/4
sec cor.
8.00 Deposit Charcoal, raised Mound of
Earth from pits 18 x 24 x 12 in deep
drove Cedar Stake 2 x 2 in and 2 ft
in S.E. pit for cor to secs
14. 15 22 and 23

Land Rolling

Soil 2nd rate

East on a random line bet Secs 14 and 23.

Va 13° 37' E.

40.00 Set temporary 1/4 sec cor

80.26 Intersected W and S. line 37 Lks North of cor to secs 13. 14. 23 and 24. from which cor I run

North 89° 44' W. on true line bet Secs 14 and 23

Va 13° 37' E

40.13 Raised Mound of Earth 2 1/2 ft high from pits 18 x 24 x 12 in deep for 1/4 sec cor

80.26 Cor to Secs 14. 15. 22 and 23

Land Rolling

Soil 2nd rate,

North bet Secs 14 and 15

Va 13° 37' E.

35.00 Left Ridge East Valley bears N.E. and W.

40.00 Raised Mound of Earth 2 1/2 ft high from pits 18 x 24 x 12 in deep for 1/4 sec cor

60.00 Left Valley East Ridge bears N.E. and W.

80.00 Deposit Charcoal, raised Mound of Earth from pits 18 x 24 x 12 in deep, above Charcoal Stake 2 x 2 in and 2 ft in S.E. pit for cor to Secs 10. 11. 14 and 15.

Land Level and gently Rolling

Soil good 2nd rate,

East on a random line bet Secs 11 and 14.

Va 13° 37' E.

30.00 Left Ridge East Valley trans N.E. & S.W.

40.00 Set temporary 1/4 sec cor.

80.24 Intersected N and S. line 21 Lks North of cor to secs 11. 12. 13 & 14. from which I run

8 North 89° 51 W. on true line bet Secs 11 and 14

Va 13° 37' E.

40.12 Raised Mound of Earth 2½ ft high from pits 18 x 24 x 12 in deep for 1/4 sec cor.

80.24 Cor to Secs 10. 11. 14 and 15

Land Level and gently Rolling
Soil good 2nd rate

North bet Secs 10 and 11

Va 13° 37' E.

40.00 Raised Mound of Earth 2½ ft high from pits 18 x 24 x 12 in deep for 1/4 sec cor

80.00 Deposit Charcoal, raised Mound of Earth 2½ ft high from pits 18 x 24 x 12 in deep, drove Cedar Stake 2 x 2 in and 2 ft in S.E. pit for cor to secs

2. 3. 10 and 11

Land Rolling
Soil 2nd rate

East on a random line bet Secs 2 and 11.

Va 13° 37' E.

40.08 Set temporary 1/4 sec cor

80.16 Intersected W. bdy S. line 16 Lks North of cor to secs 1. 2. 11. and 12 from which I saw

North 89° 53' W on true line bet Secs 2 and 11.

Va 13° 37' E.

40.08 Raised Mound of Earth 2½ ft high from pits 18 x 24 x 12 in deep for 1/4 sec cor.

80.16 Cor to Secs 2. 3. 10 and 11.

Land Rolling

Soil 2nd rate.

North on a random line bet Secs 2 and 3.

Va 13° 37' E.

40.00 Set temporary 1/4 sec cor

56.00 Left Ridge Enter Valley trees E and N W.

57.00 Lupe River runs East

81.50 Intersected North Boundary of Township 53 Lks East of the cor of Post and Mound to secs 2 and 3. from which I saw

South 0° 23' 37' East on true line bet Secs 2 and 3.

Va 13° 37' E.

41.50 Raised Mound of Earth 2½ ft high from pits 18 x 24 x 12 in deep for 1/4 sec cor.

81.50 Cor to Secs 2. 3. 10 and 11.

Land Level and Rolling

Soil 2nd rate

May 17th 1879.

From a post and mound the cor to secs 33 and 34. on the South Boundary I run North bet Secs 33 and 34.

Va 13° 37' E.

18.00 Left Ridge East Valley bears E and W.

40.00 Raised Mound of Earth 2½ ft high from pits 18×24×12 in deep for 1/4 sec cor.

49.00 Left Valley East Ridge bears S.E. and N.W.

70.00 Left Ridge East Valley bears E and W.

80.00 Deposit Charcoal, raised Mound of Earth 2½ ft high from pits 18×24×12 in deep, and drove Cedar Stake 2×2 in and 2 ft in S.E. pit for Cor to secs 27. 28. 33 and 34.

Land Level and gently rolling

Soil good. 2nd rate,

East on a random line bet Secs 27 and 34.

Va 13° 37' E.

40.00 Set temporary 1/4 sec cor.

80.15 Intersected N and S. line 30 Lks North of cor to secs 26. 27. 34 and 35. from which cor I run

North 89° 47' W on true line bet Secs 27 and 34.

Va 13° 37' E.

40.07 Raised Mound of Earth 2½ ft high from pits 18×24×12 in deep for 1/4 sec cor.

80.15 Cor to Secs 27. 28. 33 and 34.

Land Level. "Valley"

Soil good 2nd rate,

North bet Secs 27 and 28
Va 13° 37' E.

21.00 Left Valley East Ridge bears E and S.W.

40.00 Raised Mound of Earth 2½ ft high from pits 18×24×12 in deep for 1/4 sec cor

80.00 Deposit Charcoal, raised Mound of Earth 2½ ft high from pits 18×24×12 in deep, drove Cedar Stake 2×2 in and 2 ft in S.E. pit for cor to secs 21. 22. 27 and 28.

Land Level and Rolling

Soil good 2nd rate,

East on a random bet Secs 22 and 27
Va 13° 37' E.

40.00 Set temporary 1/4 sec cor

80.07 Intersected N and S. line 23 Lks North of cor to secs 22.23. 26 and 27 from which cor I run

North 89° 57' W on true line bet Secs 22 and 27.
Va 13° 37' E

40.04 Raised Mound of Earth 2½ ft high from pits 18×24×12 in deep, for 1/4 sec cor.

80.07 Cor to Secs 21.22.27 and 28.

Land Rolling
Soil 2nd rate,

North bet Secs 21 and 22
Va 13° 37' E.

40.00 Raised Mound of Earth 2½ ft high from pits 18x24x12 in deep, for 1/4 sec cor

80.00 Deposit Charcoal, raised Mound of Earth from pits 18 x 24 x 12 in deep, drove Cedar Stake 2 x 2 in and 2 ft in SE. pit for cor to secs 15. 16. 21 and 22.

Land Rolling
Soil 2nd rate

East on a random line bet Secs 15 and 22.
Va 13° 37' E.

40.00 Set temporary 1/4 sec cor.

80.12 Intersected N and S. line 16 Lks North of Cor to Secs 14. 15. 22 and 23 from which cor I run

North 89° 53' W. on true line bet Secs 15 and 22.
Va 13° 37' E.

40.06 Raised Mound of Earth 2½ ft high from pits 18 x 24 x 12 in deep, for 1/4 sec cor

80.12 Cor to Secs 15. 16. 21 and 22.

Land Rolling
Soil 2nd rate

Town 25 N. Range 36 W.

North bet Secs 15 and 16.
Va 13° 37' E.

40.00 Raised Mound of Earth 2 1/2 ft high from pits 18 x 24 x 12 in deep, for 1/4 sec cor.

East Valley bears E & W.

77.00 Left Valley East Ridge bears S.E. and N.W.

80.00 Deposited Charcoal, raised Mound of Earth 2 1/2 ft high from pits 18 x 24 x 12 in deep, drove Cedar Stake 2 x 2 in and 2 ft in S.E. pit for Cor to Secs, 9.10.15 and 16.

Land Level and Rolling

Soil good 2nd rate

Town 25 N. Range 36 W.

East on a random line bet Secs 10 and 15
Va 13° 37' E.

40.00 Set temporary 1/4 sec cor.

80.05 Intersected N and S. line 14 Lks North of Cor to secs 10.11.14. and 15 from which cor I run

North 89° 54' W on true line bet Secs 10 and 15.
Va 13° 37' E.

40.02 Raised Mound of Earth 2 1/2 ft high from pits 18 x 24 x 12 in deep for 1/4 sec cor.

80.05 Cor to Secs 9.10.15 and 16.

Land Rolling Soil 2nd rate

North bet Secs 9 and 10.
Va 13° 37' E.

40.00 Raised Mound of Earth 2½ ft high from pits 18 x 24 x 12 in deep for 1/4 sec cor

80.00 Deposit Charcoal, raised Mound of Earth 2½ ft high from pits 18 x 24 x 12 in deep, drove Cedar Stake 2 x 2 in and 2 ft in S.E. pit for Cor to Secs 3. 4. 9 and 10.

Land Rolling
Soil 2nd rate

East on a random line bet Secs 3 and 10.
Va 13° 37' E.

40.00 Set limestone 1/4 sec cor

80.17 Intersected N and S. line 12 Lks North of cor to Secs 2. 3. 10 and 11 from which cor I run

North 89° 55' W on true line bet Secs 3 and 10
Va 13° 37' E.

40.09 Raised Mound of Earth 2½ ft high from pits 18 x 24 x 12 in deep, for 1/4 sec cor.

80.17 Cor to Secs 3. 4. 9 and 10.

Land Rolling
Soil 2nd rate

North on a random line bet Secs 3 & 4.

Va 13° 37' E.

40.00 Set temporary 1/4 sec cor.

81.38 Intersected North Boundary of Township 42 Lks East of the Cor of Post and Mound to Secs 3 and 4. from which cor I run

South 0° ~~42~~ 18' E on true line bet Secs 3 and 4.

Va 13° 37' E.

41.38 Raised Mound of Earth 2 1/2 ft high from pits 18 x 24 x 12 in deep, for 1/4 sec cor.

81.38 Cor to Secs 3. 4. 9. 10

Land Rolling and somewhat Broken

Soil 2nd rate

From a Post and Mound the cor to Sec 32 and 33 on the South Boundary I run North bet Secs 32 and 33

Va 13° 37' E.

30.00 Left Ridge East Valley bears E and W.

40.00 Raised Mound of Earth 2 1/2 ft high from pits 18 x 24 x 12 in deep for 1/4 sec cor.

80.00 Deposit Charcoal, raised Mound of Earth 2 1/2 ft high from pits 18 x 24 x 12 in deep, drove Cedar Stake 2 x 2 in and 2 ft in S.E. pit for cor to Secs 28. 29. 32 and 33.

Land gently Rolling to Level

Soil good 2nd rate

May 19th 1879.

East on a random line bt Secs
28 and 33
Va 13° 37' E.

8.00 Left Valley East Ridge bears S.E. and N.W.
30.00 Left Ridge East Valley bears East
40.00 Set temporary 1/4 sec cor.
79.95 Intersected W and S. line 5 Lks South
of Cor to secs 27. 28. 33 and 34.
from which Cor I run

South 89° 57' W. on true line
bt Secs 28 and 33
Va 13° 37' E.

39.97 Raised Mound of Earth 2 1/2 ft high
from pits 18 x 24 x 12 in deep, for
1/4 sec cor.
79.95 Cor to Secs 28. 29. 32 and 33.

Land gently rolling to Level
Soil good 2nd rate

North bt Secs 28 and 29.
Va 13° 37' E.

11.00 Left Valley East Ridge bears S.E. and N.W.
40.00 Raised Mound of Earth 2 1/2 ft high
from pits 18 x 24 x 12 in deep, for 1/4
sec cor.
80.00 Deposit Charcoal, raised Mound of Earth
2 1/2 ft high from pits 18 x 24 x 12 in
deep, drove Cedar Stake 2 x 2 in and
2 ft in S.E. pit for cor to secs
20. 21. 28 and 29.

Land Level and Rolling
Soil 2nd rate

East on a random line bet Secs 21 and 28.

Va 13° 37' E.

40.00 Set temporary 1/4 Sec cor.

80.00 Intersect N and S. line 21 Lks South of Cor to Secs 21.22.27 and 28. from which I run.

South 89° 51' W on true line bet Secs 21 and 28.

Va 13° 37' E.

40.00 Raised Mound of Earth 2½ ft high from pits 18 x 24 x 12 in deep, for 1/4 Sec cor.

80.00 Cor to Secs 20.21.28.29.

Land Rolling

Soil 2nd rate,

Town 25 N. Range 36 E.

North bet Secs 20-21.

Va 13° 37' E.

40.00 Raised Mound of Earth 2½ ft high from pits 18 x 24 x 12 in deep, for 1/4 sec cor

80.00 Deposit Charcoal, raised Mound of Earth 2½ ft high from pits 18 x 24 x 12 in deep, drove Cedar Stake 2 x 2 in and 2 ft in S.E. pit for Cor to Secs 16.17.20 and 21

Land Rolling

Soil 2nd rate

East on a random line bet Sec's 16 and 21.
Va 13° 37' E.

40.00 Set temporary 1/4 sec cor

80.06 Intersected Hand S line 18 L. North of Cor to sec's 15. 16. 21 and 22. from which I run

North 89° 52' W on true line bet Sec's 16 and 21
Va 13° 37' E.

40.03 Raised Mound of Earth 2 1/2 ft high from pits 18 x 24 x 12 in deep, for 1/4 sec cor.

80.06 Cor to Sec's 16. 17. 20 and 21

Land Rolling

Soil 2nd rate

North bet Sec's 16 & 17.
Va 13° 37' E.

40.00 Raised Mound of Earth 2 1/2 ft high from Pits 18 x 24 x 12 in deep for 1/4 Sec cor.

46.00 Left Ridge East Valley bears E and W.

80.00 Deposited Charcoal, raised Mound of Earth 2 1/2 ft high from pits 18 x 24 x 12 in deep, drove cedar Stake 2 x 2 in and 2 ft in S.E. pit for cor to Sec's 8. 9. 16 and 17.

Land Level and gently Rolling

Soil good 2nd rate

East on a random bet Secs 9 and 16.

Va 13° 37' E.

30.00 Left Valley East Ridge bears S.E. and N.W.

40.00 Set temporary 1/4 Sec cor.

80.09 Intersected W and S. line 11 Lks North of cor to secs 9.10.15 and 16. from which I run

North 89° 55' W. on true line bet Secs 9. ~~10.15~~ and 16.

Va 13° 37' E.

4004 Raised Mound of Earth 2½ ft high from pits 18 x 24 x 12 in deep, for 1/4 sec cor.

8009 Cor to Secs 8. 9. 16 and 17.

Land Level and gently rolling
Soil good 2nd rate

North bet Secs 8 and 9.

Va 13° 37' E.

18.00 Left Valley East Ridge bears S.E. and W.

40.00 Raised Mound of Earth 2½ ft high from pits 18 x 24 x 12 in deep, for 1/4 sec cor.

80.00 Deposit Charcoal, raised Mound of Earth 2½ ft high from pits 18 x 24 x 12 in deep, drove Cedar Stake 2 x 2 in and 2 ft in S.E. pit for Cor to secs 4. 5. 8 and 9.

Land Level and Rolling

Soil good 2nd rate

Town 25 N. Range 36 E.

East on a random line bet Secs 4 and 9.
Va 13° 37' E.

40.00 Set temporary 1/4 sec cor

80.13 Intersected N and S. line 7 Lks North of cor to secs 3. 4. 9 and 10 from which I saw

North 89° 57' W on true line bet Secs 4 and 9
Va 13° 37' E.

40.07 Raised Mound of Earth 2 1/2 ft high from pits 18 x 24 x 12 in deep, for 1/4 sec cor

80.13 Cor to Secs 4. 5. 8 and 9.

Land Rolling
Soil 2nd rate

Town 25 N. Range 36 E.

North on a random line bet Secs 4 and 5
Va 13° 37' E.

40.00 Set temporary 1/4 sec cor

81.35 Intersected North Boundary of Township 44 Lks East of the cor of Post and Mound of Secs 4 and 5. from which cor I saw

South 0° ~~44~~ 19' E. on true line bet Secs 4 and 5.
Va 13° 37' E.

41.35 Raised Mound of Earth 2 1/2 ft high from pits 18 x 24 x 12 in deep, for 1/4 Sec cor.

81.35 Cor to Secs 4. 5. 8 and 9.

Land Rolling
Soil 2nd rate.

From a Post and Mound the cor to Secs 31 and 32 on the South Boundary line I run North bet Secs 31 and 32

Da 13° 37' E.

21.00 Left Ridge East Valley bears E and W.

40.00 Raised Mound of Earth 2½ ft high from pits 18 x 24 x 12 in deep for 1/4 sec cor.

45.00 Left Valley East Ridge bears E & W.

80.00 Deposit Charcoal, raised Mound of Earth 2½ ft high from pits 18 x 24 x 12 in deep, drove Cedar Stake 2 x 2 in and 2 ft in S.E. pit for cor to Secs 29. 30. 31 and 32.

Land, Level to rolling

Soil good 2nd rate,

East on a random line bet Secs 29 and 32.

Da 13° 37' E.

40.00 Set temporary 1/4 Sec cor.

60.00 Left Ridge enter Valley bears S.E. and N.W.

79.93 Intersected N and S. line 21 Lks South of cor to secs 28. 29. 32 and 33. from which I run.

South 89° 51' W on true line bet Secs 29 and 32.

Da 13° 37' E.

39.96 Raised Mound of Earth 2½ ft high from pits 18 x 24 x 12 in deep for 1/4 sec cor.

79.96 Cor to Secs 29. 30. 31 and 32.

Land Rolling and Level

Soil good 2nd rate

Post on a random line bet Sec's 30 and 31.

Da 13° 37' E.

40.00 Set temporary 1/4 Sec cor.

80.90 Intersect N. Boundary of Township 79 Lks North of the cor of Post and Mound to Secs 30 and 31 from which I run

North 89° 26' E. on true line bet Secs 30 and 31.

9° 13° 37 E.

40.90 Raised Mound of Earth 2 1/2 ft high from pits 18 x 24 x 12 in deep, for 1/4 sec cor.

80.90 Cor to Secs 29. 30. 31 and 32

Land Rolling and Broken
Soil 2nd rate

North bet Secs 29 and 30

Da 13° 37' E.

18.00 Left Ridge East Valley bears S.E. and N.W.

35.00 Left Valley East Ridge bears S.E. and N.W.

40.00 Raised Mound of Earth 2 1/2 ft high from pits 18 x 24 x 12 in deep for 1/4 Sec cor.

80.00 Deposit Charcoal, raised Mound of Earth 2 1/2 ft high from pits 18 x 24 x 12 in deep, drove Cedar Stake 2 x 2 in and 2 ft in S.E. pit for Cor to Secs 19. 20. 29 and 30.

Land Level and Rolling

Soil good 2nd rate

East on a random line bet Secs 20 and 29
Va 13° 37' E.

40.00 Set temporary 1/4 sec cor

79.86 Intersect N and S. line 9 Lks South of Cor to Secs 20. 21. 28 and 29. from which cor I run

South 89° 56' E on true line bet Secs 20 and 29.
Va 13° 37' E.

39.93 Raised Mound of Earth 2 1/2 ft high from pits 18 x 24 x 12 in depth, for 1/4 Sec cor.

79.86 Cor to Secs 19. 20. 29 and 30

Land Rolling
Soil 2nd rate

West on a random line bet Secs 19 and 30
Va 13° 37' E.

40.00 Set temporary 1/4 sec cor.

50.73 Intersect E. Boundary of Township 65 Lks North of Cor of Post and Mound to Secs 19 and 30. from which I run

North 89° 32' E. on true line bet Secs 19 and 30.
Va 13° 37' E.

40.73 Raised Mound of Earth 2 1/2 ft high, from pits 18 x 24 x 12 in depth, for 1/4 Sec cor.

80.73 Cor to Secs 19. 20. 29 and 30

Land Rolling
Soil 2nd rate

North bet Secs 19 and 20.
Va 13° 37' E.

40.00 Raised Mound of Earth 2½ ft high from pits 18 x 24 x 12 in deep for 1/4 sec cor.

80.00 Deposit Charcoal, raised Mound of Earth 2½ ft high from pits 18 x 24 x 12 in deep, drove Cedar Stake 2 x 2 in and 2 ft in S.E. pit for cor to Secs 17. 18. 19 and 20.

Land Rolling

Soil 2nd rate

East on a random line bet Secs 17 and 20
Va 13° 37' E.

40.00 Set temporary 1/4 sec cor

80.00 Intersect N and S line 21 Lks South of Cor to Secs 16. 17. 20 and 21 from which cor I run

South 89° 51' W on true line bet Secs 17 and 20
Va 13° 37' E.

40.00 Raised Mound of Earth 2½ ft high from pits 18 x 24 x 12 in deep for 1/4 sec cor.

80.00 Cor to Secs 17. 18. 19 and 20

Land Rolling
Soil 2nd rate

West on a random line bet
Secs 18 and 19.
Va 13° 37' E.

40.00 Set temporary 1/4 sec cor

89.69 Intersect W. Boundary of Township
72 Lks North of Cor of Post and Mounds
to Secs 18 and 19 from which I run

North 89° 29' E on true line
bet Secs 18 and 19.
Va 13° 37' E

40.69 Raised Mound of Earth 2½ ft high
from pits 18 x 24 x 12 in deep for
1/4 Sec cor

80.69 Cor to Secs 17. 18. 19 and 20.

Land Rolling
Soil 2nd rate

North bet Secs 17 and 18.
Va 13° 37' E.

40.00 Raised Mound of Earth 2½ ft high
from pits 18 x 24 x 12 in deep for
1/4 sec cor

70.00 Left Ridge East Valley bears S.E. and N.W.

80.00 Deposit Charcoal, raised Mound
of Earth 2½ ft high from pits 18 x
24 x 12 in deep, stone cedar stake
2 x 2 in and 2 ft in S.E. pit for
cor to Secs 7. 8. 17 and 18.

Land Rolling to Level
Soil good 2nd rate

East on a random line bet Secs 8 and 17.
Va 13° 37' E.

40.00 Set temporary 1/4 sec cor

79.91 Intersect Nat'l B. line 16 Lks South of Cor to Secs 8. 9. 16 and 17 from which I run

South 89° 53' W on true line bet Secs 8 and 17.
Va 13° 37' E.

39.96 Raised Mound of Earth 2½ ft high from pits 18 x 24 x 12 in deep for 1/4 sec cor

79.91 Cor to Secs 7. 8. 17 and 18

Land Level
Soil good 2nd rate

West on a random line bet Secs 7 and 18.
Va 13° 37' E.

40.00 Set temporary 1/4 sec. cor.

67.00 Left Dall Ent Ridge bears N. N. 1 A.E.

75.00 Enter Valley S.W.

80.47 Intersect W. Boundary of Township 58 Lks North of Cor to Secs 7 and 18 from which I run

North 89° 35' W on true line bet Secs 7 and 18
Va 13° 37' E.

40.47 Raised Mound of Earth 2½ ft high from pits 18 x 24 x 12 in deep, for 1/4 sec cor.

80.47 Cor to Secs 7. 8. 17. 18.

Land Level and gently Rolling
Soil good 2nd rate

Town 25 N. Range 36 W.

North bet Secs 7 and 8
Va 13° 37' E.

13.00 Left Valley East Ridge bears E & W.

40.00 Raised Mound of Earth 2 1/2 ft high from pits 18 x 24 x 12 in deep, for 1/4 sec cor.

80.00 Deposit Charcoal, raised Mound of Earth 2 1/2 ft high from pits 18 x 24 x 12 in deep, drove Cedar Stake 2 x 2 in and 2 ft in S.E. pit for cor to Secs 5. 6. 7 and 8

Land Gently Rolling
Soil 2nd rate

Town 25 N. Range 36 W.

East on a random line bet Secs 5 and 8.
Va 13° 37' E

40.00 Set temporary 1/4 sec cor.

79.88 Intersect Hand S. line 18 Lks South of cor to secs 4. 5. 8 and 9. from which I run

South 89° 52' W on true line, bet Secs 5 and 8.
Va 13° 37' E.

39.94 Raised Mound of Earth 2 1/2 ft high from pits 18 x 24 x 12 in deep, for 1/4 sec cor.

79.88 Cor to Secs 5. 6. 7 and 8.

Land Rolling Soil 2nd rate

Town 25 N. Range 36 E.

West on a random line bet Secs 6 and 7.
Va 13° 37' E.

40.00 Set temporary 1/4 sec cor.

80.53 Intersect W. Boundary of Township 62 Lks North of Cor of Post and Mound to Secs 6 and 7 from which I run

North 89° 33' E on true line bet Secs 6 and 7.
Va 13° 37' E.

40.53 Raised Mound of Earth 2 1/2 ft high from pits 18 x 24 x 12 in deep, for 1/4 sec cor

80.53 Cor to Secs 5. 6. 7. and 8

Land Rolling Soil 2nd rate

Town 25 N. Range 36 E.

North on a random line bet Secs 5 and 6.
Va 13° 37' E.

40.00 Set temporary 1/4 Sec cor.

81.36 Intersect North Boundary of Township 64 Lks East of cor of Post and Mound to Secs 5 and 6 from which I run

South 0° ~~XX~~ 15' E on true line bet Secs 5 and 6.
Va 13° 37' E.

41.36 Raised Mound of Earth 2 1/2 ft high from pits 18 x 24 x 12 in deep, for 1/4 sec cor

81.36 Cor to Secs 5. 6. 7. and 8.

Land Rolling Soil 2nd rate

May 20th 1879.

General Description

The quality of the land in this Township is considerably above the common average of this portion of the State, there is a fair proportion of Valley or Bottom Land chiefly situated for the center running from the East to the West and for the two South tiers of Section running from the East to the West of the Township, being well adapted for growing Summer or Hay fields in its raw state. or good choice second rate agricultural lands

The uplands are generally rolling "some few hills almost Bluffy", good to fair second rate lands, land adapted for cultivation

The Township is very finely watered, from the North East corner by the Loup River a small stream of clear water, and the South and Eastern portion by small Lakes

Town 25 N. Range 36 W.

and Marshes fed by Springs,

List of Names.

A list of names of the individuals employed to assist in running, measuring, or marking the lines and corners described in the foregoing field notes of Township No 25 North of the Base Line of Range No 36 West of the 6th Principal Meridian, showing the respective capacities in which they acted; Aaron Brownewell, Chainman; Albert E. Sharp, Chainman; H. B. McNulty, Moundman; A. B. Scott, Flagman;

We hereby certify that we assisted David D. Stephenson Deputy Surveyor in Surveying and Subdividing Township No 25 North of the Base Line of Range No 36 West of the 6th Principal Meridian in Nebraska, and that said Township has been in all respects to the best of our knowledge and belief, well and faithfully surveyed and the Boundary monuments planted according to the instructions furnished by the Surveyor General, of dimensions Character, Construction and marking and in the manner as specially described in the foregoing field notes

Aaron Brownewell Chainman
Albert E. Sharp Chainman
H. B. McNulty Moundman
Ariel B. Scott Flagman

Subscribed and sworn to by the above named persons, before me, a Notary Public for the County of Lincoln in the State of Nebraska, this 14 day of June 1879

W. M. Simman
Notary Public

Certificate of Deputy Surveyor

I David D. Stephenson Deputy Surveyor do solemnly swear that in pursuance of a joint contract wherein D. D. Stephenson, J. C. McElroy, and H. S. Scott are joint contractors with Jno R. Clark United States Surveyor General for the District of Nebraska and Iowa, bearing date July 25th 1878. I have well faithfully and truly in my own proper person and in strict conformity with the instructions furnished by the Surveyor General, the Surveying Manual and the laws of the United States, surveyed all those parts or portions of Township No 25 North of the Base Line of Range No 3 West of the 6th Principal Meridian in Nebraska, as are represented in the foregoing field notes as having been surveyed under my direction, and I do further solemnly swear that all the corners of said surveys have been established and perpetuated in strict accordance with the Surveying Manual, printed instructions and special instructions of the Surveyor General, of dimensions, character, construction and marking and in the manner as specially described in the foregoing field notes and that the foregoing are the true and original field notes of such survey.

David D Stephenson
Deputy Surveyor

Subscribed by said David D. Stephenson Deputy Surveyor, and sworn to before me, a Notary Public for the County of Lincoln, in the State of Nebraska, this 14th day of June 1879.

W. M. Hinman
Notary Public.

Surveyor General's Office
Plattsmouth Nebr Aug 8th 1879
The foregoing field notes of the Survey & subdivision of Township No. 25 North of the Base Line of Range No. 36 West of the 6th P.M. in Nebraska. Executed by David V. Stephenson Deputy Surveyor under joint contract No. 105 dated July 25th 1878. in the month of May 1879 having been critically examined, the necessary corrections & explanations made the said field notes & the survey they describe are hereby approved.

Geo. S. Smith
Surveyor Genl

LIBRARY U.S. DEPT. OF AGRICULTURE

Town 26 N. Range 36 W

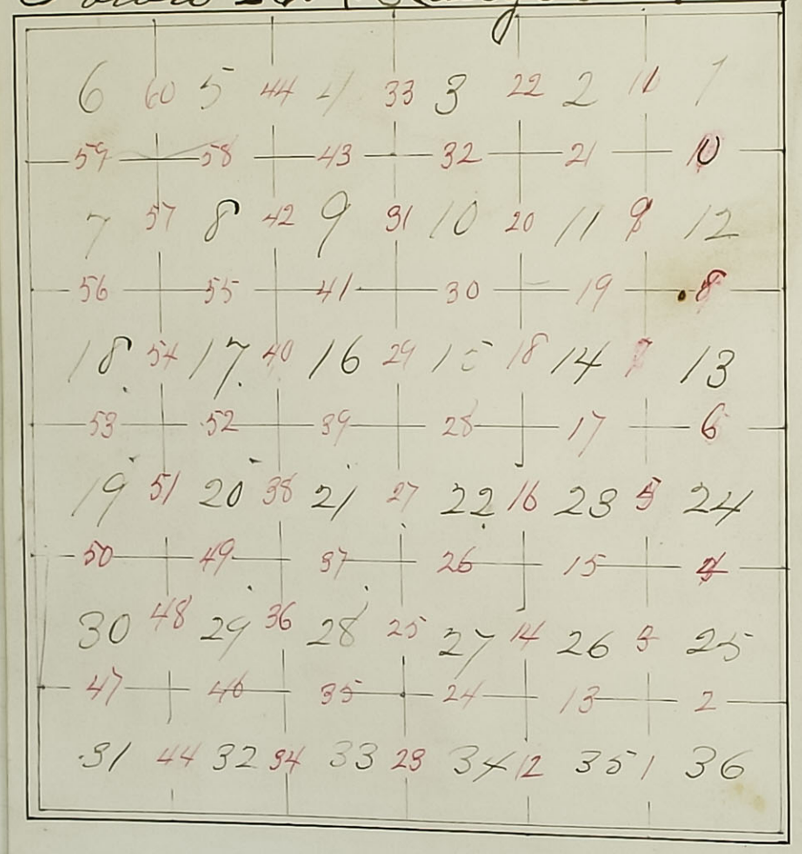

Field Notes of Survey and subdivision of Township No 26 North of the base line of

Range No 36 West of 6th P. M.

In the State of Nebraska

Executed by S. S. McElroy Deputy Surveyor Under first Contract. No 108 dated July 25th 1878.

Survey Commenced June 1st 1879 Completed June 5th 1879.

List of Names

Wm Drage	Chainman
Otto Bryant	do
John Cunningham	Rodman
Fred Whitney	Flagman

To find the proper adjustment of my compass for the Subdivision of this Township, I begin at the S.E. cor to Townships No 26 North of the base line of Range No 36, West of the 6th P.M. in Nebraska and run North on a blank line on the East Boundary of Sec 36 Da 15° 00' E.

+0.00 Chainmen to a point 29 Lks West of 1/4 sec cor

50.00 chain to a point 58 Lks West of Cor to Secs 25 and 36.

To retrace this line or run parallel thereto my Compass must be adjusted to a Variation of 14° 35' E.

Town 26 N. Range 36 W.

From a Post and Mound the Cor to Secs 35 and 36 on the South Boundary of Township line I run North bet Secs 35 and 36.
Da 14° 35' E.

40.00 Raised Mound of Earth 2½ ft high from pits 18+24+12 in deep for 1/4 sec cor.

50.00 Deposit Charcoal, raised Mound of Earth 2½ ft high from pits 18+24+12 in deep, drove Cedar Stake 2×2 in and 2 ft in S.E. pit for Cor to Secs 25. 26. 35 and 36

Land Rolling
Soil 2nd rate

Town 26 N. Range 36. W.

East on a random line bet Secs 25 and 36.
Da 14° 35' E.

40.00 Set temporary 1/4 sec cor.

80.05 Intersected East Boundary of Township line 21 lks North of Post and Mound the Cor to Secs 25 and 36. From which I run North 89° 51' W on true line bet Secs 25 and 36.
Da 14° 35' E.

40.02 Raised Mound of Earth 2½ ft high from pits 18+24+12 in deep for 1/4 sec cor.

80.05 Cor to Secs 25. 26. 35 and 36.

Land Rolling
Soil 2nd rate

North bet Secs 25 and 26.
Da 14° 35' E.

40.00 Raised Mound of Earth 2 1/2 ft high from pits 18 x 24 x 12 in deep for 1/4 sec cor.

80.00 Deposit charcoal, raised Mound of Earth 2 1/2 ft high from pits 18 x 24 x 12 in deep, drove Cedar Stake 2 x 2 in and 2 ft in S.E. pit for Cor to Secs 23. 24. 25 and 26.

Land Rolling Soil 2nd rate

Town 26 N. Range 36 W.

East on a random line bet Secs 24 and 25.
Da 14° 35' E.

40.00 Set temporary 1/4 sec cor.

79.98 Intersected East Boundary of Township 10 Lots North of Post & Mound the Cor to Secs 24 and 25. From which I run

North 89° 56' W on true line bet Secs 24 and 25.
Da 14° 35' E.

39.99 Raised Mound of Earth 2 1/2 ft high from pits 18 x 24 x 12 in deep for 1/4 sec cor.

79.95 Cor to Secs 23. 24. 25 and 26

Land Rolling Soil 2nd rate

Town 26 N. Range 36 W.

North bet Secs 23 and 24.
Da 14° 35' E

40.00 Raised Mound of Earth 2½ ft high from pits 18 x 24 x 12 in deep for 1/4 sec cor.

80.00 Deposit Charcoal, raised Mound of Earth 2½ ft high from pits 18 + 24 + 12 in deep, drove Cedar Stake 2 x 2 in and 2 ft in S.E. pit for Cor to Secs 13. 14. 23 and 24.

Land Rolling Soil 2nd rate

Town 26 N. Range 36 W.

East on a random line bet Secs 13 and 24.
Da 14° 35' E.

40.00 Set temporary 1/4 sec cor.

79.85 Intersected East Boundary of Township line 11 Lks North of Post and Mound for Cor to Secs 13 and 24. From which I run
North 89° 55' W. on true line bet Secs 13 and 24.
Da 14° 35' E.

39.92 Raised Mound of Earth 2½ ft high from pits 18 x 24 x 12 in deep, for 1/4 sec cor.

79.85 Cor to Secs 13. 14. 23 & 24.

Land Rolling Soil 2nd rate

North bet Secs 13 and 14.
Da 14° 35' E.

40.00 Raised Mound of Earth 2½ ft high from pits 18×24×12 in deep for 1/4 sec cor.

80.00 Deposit Charcoal, raised Mound of Earth 2½ ft high from pits 18×24×12 in deep, drove Cedar Stake 2×2 in diam 2 ft in S.E. pit for bar to Secs 11. 12. 13 and 14.

Land Rolling
Soil 2nd rate

East on a random line bet Secs 12 and 13.
Da 14° 35' E.

40.00 Set temporary 1/4 Sec. Cor

79.98 Intersected East Boundary of Township line at Post and Mound the cor to secs 12 and 13. From which I run
West on true line bet Secs 12 and 13.
Da 14° 35' E.

39.99 Raised Mound of Earth 2½ ft high from pits 18×24×12 in deep for 1/4 Sec. Cor

79.98 Cor. to Secs. 11. 12. 13 & 14
Land Rolling Soil 2d rate

North bet Secs 11 and 12.
Va 14° 35' E.

40.00 Raised Mound of Earth 2½ ft high from pits 18 x 24 x 12 in deep, for 1/4 sec cor.

80.00 Deposit Charcoal, raised Mound of Earth 2½ ft high from pits 18 x 24 x 12 in deep, drove Cedar Stake 2 x 2 in and 2 ft in S.E. pit for Cor to Secs 1. 2. 11 and 12.

Land Rolling
Soil 2nd rate ✓

East on a random line bet Secs 1 and 12.
Va 14° 35' E.

40.00 Set temporary 1/4 sec cor.

62.00 Left Ridge East Valley bears N 20° E.

79.90 Intersected East Boundary of Township line 5 Lks North of Post & Mound the Cor to Secs 1 and 12. From which I run

North 89° 57' W on true line bet Secs 1 and 12.
Va 14° 35' E.

39.95 Raised Mound of Earth 2½ ft high from pits 18 x 24 x 12 in deep for 1/4 sec cor.

79.90 Cor to Secs 1. 2. 11 and 12.

Land Rolling Soil 2nd rate ✓

North on a random line bet Secs 1 and 2.
Dec 14° 35' E.

15.00 Low Ridge East Valley bears SE & W.

40.00 Set temporary 1/4 sec cor.

77.00 Low Valley East Ridge bears SE and W.

80.00 Intersected North Boundary of Township line at Post and Mound the Cor to Secs 1 and 2. From which I run South on true line bet Secs 1 and 2
Dec 14° 35' E.

40.00 Raised Mound of Earth 2 1/2 ft high from pits 18x24x12 in deep for 1/4 sec cor.

80.00 Cor to Secs 1. 2. 11 and 12.
Land Rolling and level
Soil 1st rate

June 11th 1879

Town 26 N. Range 36 E.

From a Post and Mound, the Cor to Secs 34 and 35 on the South Boundary of Township line I run North bet Secs 34 and 35.
Dec 14° 35' E.

5.00 Low Level Bottom East Ridge bears SE & NW.

40.00 Raised Mound of Earth 2 1/2 ft high from pits 18x24x12 in deep, for 1/4 sec cor.

80.00 Definit Charred, raised Mound of Earth 2 1/2 ft high from pits 18x24x12 in deep, drove Cedar Stake 2x2 in and 2 ft in S.E. pit for Cor to Secs 26. 27. 34 and 35.

Land Rolling
Soil 2nd rate

Town 26 N. Range 36 W.

East on a random line bet
Secs 26 and 35.
Va 14° 35' E.

40.00 Set temporary 1/4 sec cor.

50.00 Intersected N and S line 12 Lks South
of Cor to Secs 25. 26. 35 and 36.
From which I run
South 89° 55' W on
true line bet Secs 26 and 35.
Va 14° 35' E.

40.00 Raised Mound of Earth 2 1/2 ft high
from pits 18 x 24 x 12 in deep, for
1/4 sec cor.

50.00 Cor to Secs 26. 27. 34 and 35

Land Rolling Soil 2nd rate

Town 26 N. Range 36 W.

North bet Secs 26 and 27.
Va 14° 35' E.

40.00 Raised Mound of Earth 2 1/2 ft high
from pits 18 x 24 x 12 in deep for
1/4 sec cor.

50.00 Depressit Planted, raised Mound of Earth
2 1/2 ft high from pits 18 x 24 x 12 in
deep, drove Cedar Stake 2 x 2 in
and 2 ft in S.E. pit for Cor to
Secs 22. 23. 26 and 27.

Land Rolling Soil 2nd rate ✓

East on a random line bet
Secs 23 and 26.
Va 14° 35' E.

40.00 Set temporary 1/4 sec cor

79.94 Intersected N and S line 17 Chs
South of Cor to Secs 23, 24, 25 and 26
From which I run
South 89° 53' W
on true line bet Secs 23 and 26
Va 14° 35' E.

39.97 Raised Mound of Earth 2 1/2 ft high
from pits 18 x 24 x 12 in deep for
1/4 sec cor.

79.94 Cor to Secs 22. 23. 26 and 27.

Land Rolling
Soil 2nd rate

North bet Secs 22 and 23.
Va 14° 35' E.

40.00 Raised Mound of Earth 2 1/2 ft high
from pits 18 x 24 x 12 in deep for 1/4
sec cor

80.00 Deposit Charcoal, raised Mound of Earth
2 1/2 ft high from pits 18 x 24 x 12 in
deep, drove Cedar Stake 2 x 2 in and
2 ft in S.E. pit for Cor to Secs
14. 15. 22 and 23.

Land Rolling
Soil 2nd rate

Town 26 N. Range 36 E.

East on a random line bet Secs 14 and 23.
Da 14° 35' E.

40.00 Set temporary 1/4 sec cor.

79.90 Intersected N and S. line at Cor to Secs 13. 14. 23 and 24. From which I run
West on true line bet Secs 14 and 23.
Da 14° 35' E.

39.95 Raised Mound of Earth 2½ ft high from pits 18×24×12 in deep for 1/4 sec cor.

79.90 Cor to Secs 14. 15. 22 and 23.

Land Rolling
Soil 2nd rate

Town 26 N. Range 36 E.

North bet Secs 14 and 15.
Da 14° 35' E. ✓

40.00 Raised Mound of Earth 2½ ft high from pits 18×24×12 in deep for 1/4 sec cor.

80.00 Deposit Corner, raised Mound of Earth 2½ ft high from pits 18×24×12 in deep, drove Cedar Stake 2×2 in and 2 ft in S.E. pits for Cor to Secs 10. 11. 14 and 15.

Land Rolling
Soil 2nd rate ✓

Town 26 N. Range 36 E.

East on a random line bet
Secs 11 and 14
Da 14° 35' E.

40.00 Set temporary 1/4 sec cor.

79.88 Intersected N and S line 19 Lks South
of Cor to Secs 11. 12. 13 and 14. From
which I run
South 89° 52' W on
true line bet Secs 11. and 14.
Da 14° 35' E.

39.94 Raised Mound of Earth 2½ ft high
from pits 18×24×12 in deep for
1/4 sec cor.

79.88 Cor to Secs 10. 11. 14 and 15.

Land Rolling
Soil 2nd rate

Town 26 N. Range 36 E.

North bet Secs 10 and 11.
Da 14° 35' E.

40.00 Raised Mound of Earth 2½ ft high
from pits 18×24×12 in deep for
1/4 sec cor.

80.00 Deposited Charcoal, raised Mound of Earth
2½ ft high from pits 18×24×12 in
deep, down Cedar Stake 2×2 in and
2 ft in SE. pits for Cor to Secs
2. 3. 10 and 11.

Land Rolling
Soil 2nd rate

East on a random line bet Secs 2 and 11.
Va 14° 35' E.

40.00 Set temporary 1/4 sec cor.

80.00 Intersected N and S. line 25 Lks North of Cor to Secs 1. 2. 11 & 12. From which I run
North 89° 47' W on true line bet Secs 2 and 11.
Va 14° 35' E.

40.00 Raised Mound of Earth 2½ ft high from pits 18 x 24 x 12 in deep for 1/4 sec cor.

80.00 Cor to Secs 2. 3. 10 and 11

Land Rolling Soil 2nd rate

North on a random line bet Secs 2 and 3.
Va 14° 35' E.

15.00 Left Ridge East Valley bears E & W.

40.00 Set temporary 1/4 sec cor.

60.00 Leave Valley East Ridge bears E & W.

79.90 Intersected North Boundary of Township line 18 Lks West of Post and Mound the Cor to Secs 2 and 3. From which I run
South 0° 8' W on true line bet Secs 2 and 3.
Va 14° 35' E.

39.90 Raised Mound of Earth 2½ ft high from pits 18 x 24 x 12 in deep for 1/4 sec cor

79.90 Cor to Secs 2 3. 10 and 11.
Land Rolling and level
Soil 1st rate

June 12th 1879

Town 26 N. Range 36 W.

From a Post and Mound the Cor to Secs 33 and 34. on the South Boundary line of Township I run North bet Secs 33 and 34.
Da 1° 35' E.

20.00 Leave Ridge East Loup Bottom bears E of N W.
22.00 Intersect Loup River bears East
23.50 Leave Bottom East Ridge bears S E x N W.
40.00 Raised Mound of Earth 2½ ft high from pits 18 x 24 x 12 in deep for 1/4 sec cor.

80.00 Deposit Charcoal, raised Mound of Earth 2½ ft high from pits 18 x 24 x 12 in deep, drove Cedar Stake 2 x 2 in and 2 ft in S E. pit for Cor to Secs 27. 28. 33 and 34.
Land Rolling
Soil 2nd rate

Town 26 N. Range 36 W.

East on a random line bet Secs 27 and 34
Da 1° 35' E.

40.00 Set temporary 1/4 sec cor.

79.98 Intersected Y and S. line 60 Lks North of Cor to Secs 26. 27. 34 & 35. From which I run
North 89° 47' W
on true line bet Secs 27 and 34
Da 1° 35' E.

39.99 Raised Mound of Earth 2½ ft high from pits 18 x 24 x 12 in deep for 1/4 sec cor

79.98 Cor to Secs 27. 28. 33 and 34.

Land Rolling
Soil 2nd rate

Town 26 N. Range 36 E.

North bet Secs 27 and 28.
Va 14° 35' E.

40.00 Raised Mound of Earth 2½ ft high from pits 18×24×12 in deep for 1/4 sec cor.

80.00 Deposit Charcoal, raised Mound of Earth 2½ ft high from pits 18×24×12 in deep, drove Cedar Stake 2×2 in and 2 ft in S.E. pit for Cor to Secs 21. 22. 27 and 28.

Land Rolling
Soil 2nd rate

Town 26 N. Range 36 E.

East on a random line bet Secs 22 and 27.
Va 14° 35' E.

40.00 Set temporary 1/4 sec cor.

79.88 Intersected Hand S line 20 Lks North of Cor to Secs 22. 23. 26 and 27.
From which I run North 89° 51' E on true line bet Secs 22 and 27.
Va 14° 35' E.

39.94 Raised Mound of Earth 2½ ft high from pits 18×24×12 in deep for 1/4 sec cor.

79.88 Cor to Secs 21. 22. 27 and 28.

Land Rolling
Soil 2nd rate

North bet Secs 21 and 22.
Ga 14° 35' E.

40.00 Raised Mound of Earth 2½ ft high from pits 18 & 24 + 12 in deep, for 1/4 sec cor.

80.00 Deposit Charcoal, raised Mound of Earth 2½ ft high from pits 18 + 24 + 12 in deep, drove Cedar Stake 2 x 2 in and 2 ft in S.E. pit for Cor to Secs 16. 15. 21 and 22

Land Rolling Soil 2nd rate

East on a random line bet Secs 15 and 22
Ga 14° 35' E.

40.00 Set temporary 1/4 sec cor

80.00 Intersected West S line at cor to Secs 14. 15. 22 and 23. From which I run

West on true line bet Secs 15 and 22.
Ga 14° 35' E.

40.00 Raised Mound of Earth 2½ ft high from pits 18 x 24 + 12 in deep, for 1/4 sec cor.

80.00 Cor to Secs 15. 16 21 and 22.

Land Rolling Soil 2nd rate ✓

Town 26 N. Range 36 E.

North bet Secs 15 and 16.
Va 14° 35' E.

40.00 Raised Mound of Earth 2½ ft high
from pits 18+24+12 in deep for
5 1/4 sec cor.

80.00 Deposit Charcoal, raised Mound of Earth
2½ ft high from pits 18+24+12 in
deep, drive Cedar Stake 2×2 in and
2 ft in S.E. pits for Cor to Secs
9. 10. 15 and 16.

Land Rolling
Soil 2nd rate

Town 26 N. Range 36 E.

East on a random line bet
Secs 10 and 15.
Va 14° 35' E.

40.00 Set temporary 1/4 sec cor.

50.00 Leave Ridge East "Round" Valley

70.00 Leave Valley East Ridge

79.80 Calculated Yard Line 29 Lks
North of Cor to Secs 10. 11. 14 and 15.
Have Polled 2 mm
North 89° 48' E.
on true line bet Secs 10 and 15.
Va 14° 35' E.

39.90 Raised Mound of Earth 2½ ft high
from pits 18+24+12 in deep for
1/4 sec cor

79.80 Cor to Secs 9. 10. 15 and 16.
Land Rolling
Soil 2nd rate

June 13th 1879

Town 26 N. Range 36 E.

North bet Secs 9 and 10.
Va 14° 35' E

40.00 Raised Mound of Earth 2½ ft high from pits 18×24×12 in deep for 1/4 sec cor.

76.00 Leave Ridge East Valley bears NE & W.

80.00 Deposit Charcoal, raised Mound of Earth 2½ ft high from pits 18×24×12 in deep, drove Cedar Stake 2×2 in and 2 ft in S.E. pit for Cor to Secs 3. 4. 9 and 10

Land Rolling
Soil 2nd rate

Town 26 N. Range 36 E.

East on a random line bet Secs 3 and 10.
Va 14° 35' E

40.00 Set temporary 1/4 sec cor.

63.00 Leave Valley East Ridge bears NE and SW.

80.05 Intersected N and S line at Cor to Secs 2. 3. 10 and 11. From which I run

West on true line bet Secs 3 and 10.
Va 14° 35' E.

40.02 Raised Mound of Earth 2½ ft high from pits 18×24×12 in deep for 1/4 sec cor.

80.05 Cor to Secs 3. 4. 9 and 10.
Land level and gently rolling
Soil 1st rate

Town 26 N. Range 36 W.

North on a random line bet Secs 3 and 4.
Va 14° 35' E.

15.00 Leave Valley East Ridge bears NE and W.

40.00 Set temporary 1/4 sec cor

77.00 Leave Ridge East Valley bears N W and S E.

80.00 Intersected North Boundary of Township line at Post and Mound the Cor to Secs 3 and 4. From which I run

South on true line bet Secs 3 and 4.
Va 14° 35' E.

40.00 Raised Mound of Earth 2½ ft high from pits 18 x 24 x 12 in deep for 1/4 sec cor.

80.00 Cor to Secs 3. 4. 9 and 10
Land rolling and level
Soil, 2nd rate

June 13th 1879.

Town 26 N. Range 36 W.

From a Post and Mound the Cor to Secs 32 and 33 on the South Boundary of Township line I run North bet Secs 32 and 33.
Va 14° 35' E.

27.50 Leave Ridge East Loup Bottom bears S E & N W

30.00 Intersect Loup River runs S E.

40.00 Leave Bottom East Ridge bears N W & S E

Raised Mound of Earth 2½ ft high from pits 18 x 24 x 12 in deep for 1/4 sec cor.

80.00 Deposit Channel, raised Mound of Earth 2½ ft high from pits 18 x 24 x 12 in deep, drove Cedar Stake 2 x 2 in and 2 ft in S E. pit for Cor to Secs 28. 29. 32 and 33.

Land Rolling and level
Soil 2nd rate

Town 26 N. Range 36 E.

East on a random line bet Secs 28 and 33
Va 14° 35' E.

40.00 Set temporary 1/4 sec cor.

79.95 Intersected N and S line 28 Chs South of Cor to Secs 27.28.33 and 34. From which I saw
South 89° 48' W.
on true line bet Secs 28 and 33
Va 14° 35' E.

39.97 Raised Mound of Earth 2 1/2 ft high from pits 18+24+12 in deep for 1/4 sec cor

79.95 Cor for Secs 28.29.32 and 33.
Land Rolling
Soil 2nd rate ✓

Town 26 N. Range 36 E.

North bet Secs 28 and 29
Va 14° 35' E.

40.00 Raised Mound of Earth 2 1/2 ft high from pits 18+24+12 in deep for 1/4 sec cor.

80.00 Deposited Charcoal, raised Mound of Earth 2 1/2 ft high from pits 18+24+12 in deep, drove Cedar Stake 2x2 in and 2 ft in S.E. pit for Cor to Secs 20. 21. 28 and 29.

Land Rolling
Soil 2nd rate ✓

Town 26 N. Range 36 E.

East on a random line bet Secs 21 and 28.
Va 14° 35' E.

40.00 Set temporary 1/4 sec cor.

79.90 Intersected N and S line 23 Chs South of Cor to Secs 21. 22. 27 and 28.
From which I run
South 89° 50' W.
on true line bet Secs. 21 and 28.
Va 14° 35' E.

39.95 Raised Mound of Earth 2½ ft high from pits 18×24×12 in deep for 1/4 sec cor.

79.90 Cor to Secs 20. 21. 28 and 29

Land Rolling
Soil 2nd rate ✓

Town 26 N. Range 36 E.

North bet Secs 20 and 21.
Va 14° 35' E.

40.00 Raised Mound of Earth 2½ ft high from pits 18×24×12 in deep for 1/4 sec cor

80.00 Deposit Charcoal, raised Mound of Earth 2½ ft high from pits 18×24×12 in deep, Cross Cedar Stake 2×2 in and 2 ft in S.E. pit for Cor to Secs 16 17. 20 and 21.

Land Rolling
Soil 2nd rate ✓

Town 26 N. Range 36 E.

East on a random line bet Secs 16 and 21. Ba 14° 35' E.

40.00 Set temporary 1/4 Sec cor

79.92 Intersected N and S line 17 Chs North of Cor to Secs 15. 16. 21 and 22. From which I run North 89° 53' W on true line bet Secs 16 and 21. Ba 14° 35' E

39.96 Raised Mound of Earth 2½ ft high from pits 18 + 24 + 12 in deep for 1/4 Sec cor.

79.92 Cor to Secs 16. 17. 20 and 21

Land Rolling Soil 2nd rate

Town 26 N. Range 36 E.

North bet Secs 16 and 17. Ba 14° 35' E.

31.50 Lands Ridge East Valley bears N E & S W.

40.00 Raised Mound of Earth 2½ ft high from pits 18 x 24 + 12 in deep for 1/4 Sec cor.

45.00 Lands Valley East Ridge bears N E & S W.

80.00 Depression depressed, raised Mound of Earth 2½ ft high from pits 18 + 24 + 12 in deep, drove Cedar Stake 2 x 2 in adj 2 ft in S E. pit for Cor to Secs 8. 9. 16 and 17.

Land Rolling and level Soil 2nd rate

East on a random line bet Secs 9 and 16.
Da 14° 35' E.

40.00 Set temporary 1/4 sec cor

80.10 Intersected N and S line at Cor to Secs 9.10.15 and 16. Thence which I run

West on true line bet Secs 9 and 16
Da 14° 35' E.

40.05 Raised Mound of Earth 2½ ft high from pits 18x24x12 in deep for 1/4 SEC cor.

80.10 Cor to Secs 8.9.16 and 17.

Land Rolling
Soil 2nd rate

North bet Secs 8 and 9
Da 14° 35' E.

40.00 Raised Mound of Earth 2½ ft high from pits 18x24x12 in deep for 1/4 sec cor

76.00 Leave Ridge East Valley bears E & SE

80.00 Deposit Charcoal, raised Mound of Earth 2½ ft high from pits 18x24x12 in deep, Stone Cedar Stake 2x2 in and 2 ft in SE pit for Cor to Secs 4.5.8 and 9.

Land Rolling
Soil 2nd rate

Town 26 N. Range 39 W.

East on a random line bet
4 and 9.
Var 14° 35' E.

40.00 Set temporary 1/4 sec cor.

79.95 Intersected N and S line at Cor
to Sections 3. 4. 8 and 9. From which
I run
West on true line bet
Secs 4 and 9.
Var 14° 35' E.

39.97 Raised Mound of Earth 2½ ft high
from pits 18×24×12 in deep for
1/4 sec cor.

79.95 Cor to Secs 4. 5. 9 and 10

Land level

Soil 1st rate

Town 26 N. Range 39 W.

North on a random line bet
Secs 4 and 5.
Var 14° 35' E.

7.00 Leave Valley East Ridge bears E & W.

40.00 Set temporary 1/4 sec cor.

80.20 Intersected North Boundary of Township
line 134 Lks East of Pole and Mound
the Cor to Secs 4 and 5. From which
I run
South 00 15' East on true
line bet Secs 4 and 5.
Var 14° 35' E.

40.20 Raised Mound of Earth 2½ ft high
from pits 18×24×12 in deep for
1/4 sec cor.

80.20 Cor to Secs 4. 5. 8 and 9

Land Rolling Soil 2nd rate

June 14th 1879.

Town 26 N. Range 36 E.

From a Post and Mound the Cor to Secs 31 and 32 on the South Bank day of Township line I run North bet Secs 31 and 32.

Da 14° 35' E.

40.00 Raised Mound of Earth 2½ ft high from pits 18 x 24 x 12 in deep for 1/4 sec cor.

47.00 N branch Meadle Creek 20 W 16

53.00 Entes River, Bluffs. 20 W 16

80.00 Deposit Chemrod, raised Mound of Earth 2½ ft high from pits 18 x 24 x 12 in deep, drove Cedar Stake 2 x 2 in and 2 ft in E. pit for Cor to Secs 29. 30. 31 and 32.

Land Rolling

Soil 2nd rate

Town 26 N. Range 36 E.

East on a random line bet Secs 29 and 32.

Da 14° 35' E.

40.00 Set temporary 1/4 sec cor.

80.15 Intersected North S. line 18 Lks North of Cor to Secs 28 29 32 & 33. From which I run North 89° 52' W on Inter line bet Secs 29 and 32

Da 14° 35' E.

40.07 Raised Mound of Earth 2½ ft high from pits 18 x 24 x 12 in deep for 1/4 sec cor.

80.15 Cor to Secs 29. 30. 31 and 32.

Land Rolling

Soil 2nd rate

Town 26 N. Range 36 E.

West on a random line bet Secs 30 and 31.
Va 14° 35' E

40.00 Set temporary 1/4 sec cor

80.00 Intersected West Boundary of Township 40 Lks North of Post and Mound thence to Secs 30 and 31. From which I saw

North 89° 46' E on true line bet Secs 30 and 31
Va 14° 35' E.

40.00 Raised Mound of Earth 2 1/2 ft high from pits 18 x 24 x 12 in deep for 1/4 sec cor

80.00 Cor to Secs 29. 30. 31 and 32.

Land Rolling
Soil 2nd rate

Town 26 N. Range 36 E.

North bet Secs 29 and 30
Va 14° 35' E.

40.00 Raised Mound of Earth 2 1/2 ft high from pits 18 x 24 x 12 in deep, for 1/4 sec cor

80.00 Deposit Charcoal raised Mound of Earth 2 1/2 ft high from pits 18 x 24 x 12 in deep, above Cedar Stake 2 x 2 in and 2 ft in S.E. pit for Cor to Secs 19. 20. 29 and 30.

Land Rolling
Soil 2nd rate ✓

Town 26 N. Range ~~39~~ 36 W.

East on a random line bet
Secs 20 and 29.
Var 14° 35' E.

40.00 Set temporary 1/4 sec cor

79.94 Intersected Range line 28 Lks
North of Cor to Secs 20. 21. 28 & 29.
From which I run
North 89° 48' W. on true line
bet Secs 20 and 29.
Var 14° 35' E.

39.97 Raised Mound of Earth 2½ ft high
from pits 18 x 24 x 12 in deep for
1/4 sec cor.

79.94 Cor to Secs 19. 20. 29 and 30

Land Rolling
Soil 2nd rate

Town 26 N. Range ~~39~~ 36 W.

West on a random line bet
Secs 19 and 30.
Var 14° 35' E.

40.00 Set temporary 1/4 sec cor

80.25 Intersected West Boundary of Township
line 11 Lks North of Post and Mound
the Cor to Secs 19. 20. 29 and 30. From
which I run
North 89° 55' E on
true line bet Secs 19 and 30.
Var 14° 35' E.

40.25 Raised Mound of Earth 2½ ft high
from pits 18 x 24 x 12 in deep
for 1/4 sec cor.

80.25 Cor to Secs 19.

Land Rolling
Soil 2nd rate

Town 26 N. Range ~~39~~ 36 W.

North bet Secs 19 and 20.
Va 14° 35' E.

40.00 Raised Mound of Earth 2½ ft high from pits 18 + 24 + 12 in deep for 1/4 sec cor.

46.00 East Valley line N E & N W.

50.00 Deposit Charcoal, raised Mound of Earth 2½ ft high from pits 18 x 24 x 12 in deep above Cedar Stake 2 x 2 in and 2 ft in S E. Pit for Cor to Secs 17, 18, 19 & 20

Town 26 N. Range ~~39~~ 36 W.

East on a random line bet Secs 17 and 20.
Va 14° 35' E.

40.00 Set temporary 1/4 sec cor

79.75 Intersected N and S line 3 Lks North of Cor to Secs 16, 17, 20 and 21. From which I run North 89° 47' W on true line bet Secs 17 and 20.
Va 14° 35' E.

39.87 Raised Mound of Earth 2½ ft high from pits 18 x 24 x 12 in deep for 1/4 sec cor.

79.75 Cor to Secs 17, 18, 19 and 20

Land Rolling Soil 2nd class

Town 26 N. Range 36 E.

Quest on a random line bet Decs 18 and 19.
Dec 14° 35' E.

29.00 Leave Valley East Ridge bears NE & SE.

40.00 Set temporary 1/4 sec cor.

80.40 Intersected West Boundary of Township line 18 Lks South of Post 1/4 Mound the Cor to Secs 18 & 19. From which I run

South 89° 52' E on true line bet Secs 18 and 19
Dec 14° 35' E.

40.40 Raised Mound of Earth 2 1/2 ft high from pits 18 & 24 + 12 in deep for 1/4 sec cor.

80.40 Cor to Secs 17. 18. 19 and 20 ✓

Town 26 N. Range 36 E.

North bet Secs 17 and 18.
Dec 14° 35' E.

18.00 Leave Valley East Ridge bears NE & SE.

40.00 Raised Mound of Earth 2 1/2 ft high from pits 18 + 24 + 12 in deep for 1/4 sec cor

80.00 Deposit Charcoal, raised Mound of Earth 2 1/2 ft high from pits 18 + 24 x 12 in deep, drove Cedar Stake 2 x 2 in and 2 ft in S.E. pit for Cor to Secs 7. 8. 17 and 18.

Laid Rolling
Soil 2nd rate ✓

Town 26 N. Range 36 E.

East on a random line bet Secs 8 and 17.
Da 14° 35' E.

40.00 Set temporary 1/4 sec cor.

79.80 Intersected N and S line 28 Lks South of Cor to Secs 8. 9. 16 and 17. From which I run
South 89° 48' W on true line bet Secs 8 and 17.

39.90 Raised Mound of Earth 2½ ft high from pits 18×24×12 in deep for 1/4 sec cor.

79.80 Cor to Secs 7. 8. 17 and 18.

Land Rolling
Soil 2nd rate

Town 26 N. Range 36 E.

West on a random line bet Secs 7 and 18.
Da 14° 35' E.

40.00 Set temporary 1/4 sec cor

80.70 Intersected West Boundary of Township line 27 Lks South of Post and Mound the Cor to Secs 7 and 18. From which I run
South 89° 48' E. on true line bet Secs 7 and 18.
Da 14° 35' E.

40.70 Raised Mound of Earth 2½ ft high from pits 18×24×12 in deep for 1/4 sec cor.

80.70 Cor to Secs 7. 8. 17 and 18.

Land Rolling
Soil 2nd rate

Town 26 N. Range 36 E.

North bet Secs 7 and 8.
On a 14° 35' E.

40.00 Raised Mound of Earth 2½ ft high from pits 18 + 24 + 12 in deep for 1/4 sec cor.

43.00 Land Rulgo East Valley bins E & W.

80.00 Deposit Charcoal, raised Mound of Earth 2½ ft high from pits 18 + 24 + 12 in deep, drove Cedar Stake 2 x 2 in and 2 ft in S.E. pits for Cor to Secs 5. 6. 7 and 8.

Land Rolling
Soil 2nd rate

Town 26 N. Range 36 E.

East on a random line bet Secs 5 and 8.
On a 14° 35' E.

40.00 Set temporary 1/4 sec cor.

80.20 Intersected N and S line 35 Chs North of Cor to Secs ~~8. 9. 16~~ 4. 5. 8. 9 and 17. Found broken Stone
North 89° 45' W.
on true line bet Secs 5 and 8.
On a 14° 35' E.

40.10 Raised Mound of Earth 2½ ft high from pits 18 + 24 + 12 in deep for 1/4 sec cor.

80.20 Cor to Secs 5. 6. 7 and 8.

Land level
Soil 1st rate ✓

Town 26 N. Range 36 E.

West on a random line bet. Secs 6 and 7. Va 14° 35' E.

11.00 Leave Valley East Ridge bears NE 5 R.

40.00 Set temporary 1/4 sec cor.

81.00 Intersected West Boundary of Township line at Post and Mound the Corts Secs 6 and 7. From which I run

East on a true line bet Secs 6 & 7. Va 14° 35' E.

41.00 Raised Mound of Earth 2½ ft high from pits 18+24+12 in deep, for 1/4 sec cor.

81.00 Cor to Secs 5. 6. 7. 8.
Land Rolling
Soil 2nd rate

Town 26 N. Range 36 E.

North on a random line bet Secs 5 and 6. Va 14° 35' E.

5.00 Leave Valley East Ridge bears NE 5 R. ✓

40.00 Set temporary 1/4 sec cor.

80.35 Intersected North Boundary of Township line 17 Lks West of Post and Mound the Corts Secs 5 and 6. From which I run

South 0° 07' W on true line bet Secs 5 and 6. Va 14° 35' E.

40.35 Raised Mound of Earth 2½ ft high from pits 18+24+12 in deep for 1/4 sec cor.

80.35 Cor to Secs 5. 6. 7 and 8.
Land Rolling
Soil 2nd rate

June 15th 1879

Town 26 N Range 36 W

General Description

The Northern part of this Township Contains good Valley land with rich black soil suitable for agriculture Remaining portion is Rolling with good 2d Rate soil. Capable of producing any Crops The North branch of Meadow Loup River runs through Sec 31. 32. 33 + 34
No timber on Township

Town 26 N Range 36 W.

List of Names

A list of the names of the individuals employed to assist in running measuring & making the lines & corners described in the foregoing field notes of Township No 26 North of the Base line of Range No 36 West of the 6th P M, in Nebraska showing the respective capacities in which they acted

William Dredge Chainman
Otis Bryant do
John Cunningham Moundsman
Fred Whitney Flagman

We hereby certify that we assisted Deputy Surveyor in Surveying & subdividing Township No 26 North of the Base line of Range No 36 West of the 6th P.M. in Nebraska & that said Township has been in all respects to the best of our knowledge & belief well & faithfully surveyed & the boundary monuments planted according to the instructions furnished by the Surveyor General, & Dimensions character Construction & marking & in the manner as specifically described in the foregoing field notes.

William Dredge Chainman
Otis Bryant Chainman
John Cunningham Moundsman
Fred Whitney Flagman

Subscribed and sworn to by the above named persons before me a Notary Public for the County of Lincoln in the State of Nebraska this 21 day of June 1879.

N. M. Hinman
Notary Public

Town 26 N Range 36 W.

I Stephen C. McElroy Deputy Surveyor do solemnly swear that in pursuance of a joint contract wherein D. V. Stephenson, J. C. McElroy and N. B. Scott, Joint Contractors with John R. Clark United States Surveyor General for the district of Nebraska and Iowa bearing date July 20th 1878 I have well and faithfully and truly in my own proper person and in strict conformity with the instructions furnished by the Surveyor General the surveying manual and the laws of the United States surveyed all those parts or portions of Township No 26 North of the Base Line of Range No 36 West of the 6th P. M. in Nebraska as are represented in the forgoing field notes as having been surveyed under my direction and I do further solemnly swear that all the corners of said surveys have been established and perpetuated in strict accordance with the surveying manual and special instructions and printed instructions of the Surveyor General of dimensions character construction and marking and in the manner as specially described in the forgoing field notes and that the forgoing are the true and original field notes of such survey

Stephen C. McElroy
Deputy Surveyor

Subscribed by said David V. Stephenson Deputy Surveyor and sworn to before me a Notary Public for the County of Lincoln in the State of Nebraska this 21 day of June 1879

W. M. [illegible]
Notary Public

Surveyor General's Office
Plattsmouth Nebr Aug 8th 1879
The foregoing field notes of the Survey & subdivision of Tp. No 26. N. of the Base Line of Range No 36 W. of the 6th P M in Nebr. Executed by Stephen R McElroy Deputy Surveyor under Contract No 108 dated July 25th 1878 in the Month of June 1879. having been critically examined ~~by me~~ the necessary corrections & explanations made the said field notes and the Survey they describe are hereby approved

Geo. L. Smith
Surveyor General.

Town 27 N. Range 36 W.

Field Notes of Survey and Subdivision of Township No 27 North of the Base line of Range No 36 West of the 6th P.M. in Nebraska.

Executed by
D.V. Stephenson deputy surveyor under joint contract No 110 dated April 23rd 1879

Survey Commenced June 21st 1879. Survey Completed June 24th 1879.

List of Names.

Albert Sharp	Chainman
W. C. Miller	do
F. L. Borland	Moundman
Allen E. Sharp	Flagman.

Town 27 N. Range 36 W.



Town 27 N. Range 36 W.

To find the proper adjustment of my Compass for the subdivision of this Township I begin at the S. E. corner of Township No 27 North of the Base line of Range No 36 West of the 6th P.M. in Nebraska and run North on a blank line on the East Boundary of Sec 36.

Dec 15° 0' East.

39.98 To a point 29 Lks West of 1/4 sec cor.

79.96 To a point 58 Lks West of Cor to Secs 25 and 36.

To retrace this line or run parallel therto my Compass must be adjusted to a variation of 14° 35' East.

Town 27 N. Range 36 E.

From Center of Mound the Cor to Secs 35 and 36 on the South Boundary of Township I run North bet Secs 35 and 36.
Va 14° 35' East

40.00 Raised mound of Earth 2½ ft high from pits 18 X 24 X 12 in deep for ¼ Section Corner

80.00 Deposit Charcoal Raise Mound of Earth 18 X 24 X 12 in deep Drove Cedar stake 2 X 2 in X 2 ft in S E pit for Corner to Secs 25, 26, 35 & 36

Land Rolling Soil 2d Rate

Town 27 N. Range 36 E.

East on a random line bet Secs 25 and 36
Va 14° 35' East

40.00 Set temporary ¼ Sec Cor

80.05 Intersect East boundary of Township 10 links North of Cor to Secs 25 & 36 from which Cor I run
N 89° 56' West on true line between secs 25 & 36 Va 14° 35' East

40.02½ Raised mound of Earth 2½ ft high from pits 18 X 24 X 12 in deep for ¼ Sec Cor.

80.05 Corner to Secs 25 26 35 & 36

Land Rolling soil 2d Rate

North bet Secs 25 and 26.
Va 14° 35' East

40.00 Raise mound of Earth 2½ ft high from pits 18 x 24 x 12 in deep for ¼ Sec Cor

54.00 Enter Valley bears E. & W.

72.00 Leave Valley bears E. & W.

80.00 Deposit Charcoal raise Mound of Earth 2½ ft high from pits 18 x 24 x 12 in deep Drove Cedar Stake 2 x 2 in x 2 ft in S. E. pit for Cor to Secs 23, 24, 25 & 26

Land Valley & Rolling
Soil 1st & Second Rate

Town 27 N. Range 36 E.

East on a random line bet Secs 24 and 25.
Va 14° 35' East.

40.00 Set temporary ¼ Sec Cor

79.90 Intersect East boundary of Township 17 lks North of Cor to Secs 24 & 25 from which Cor I run
N 89° 53' West on true line between Secs 24 & 25
Va 14° 35' E

39.95 Raised Mound of Earth 2½ ft high from pits 18 x 24 x 12 in deep for ¼ Sec Cor

79.90 Corner to Secs 23 24 25 & 26

Land Rolling Prairie
Soil 2d Rate

North bet Secs 23 and 24.
Va 14° 35' East

32.00 Enter Valley bears E. 4 ft.
40.00 Raised mound of Earth 2½ ft high from pits 18 x 24 x 12 in deep for ¼ Sec Cor.
67.00 Leave Valley bears E 4 ft.
80.00 Deposit Charcoal Raised Mound of Earth 2½ ft high from pits 18 x 24 x 12 in deep
Drove Cedar Stake 2 x 2 x 24 in deep SE pit for Cor to Secs 13. 14. 23 & 24

Land Valley & Rolling
Soil 1st & 2d Rate

East on a random line bet Secs 13 and 24.
Va 14° 35' East

40.00 Set temporary ¼ Sec. Cor.
79.91 Intersect East boundary of Township 13 line ~~[illegible]~~ 1½ rods S of ¼ to to Secs 13 & 24 from which Cor I run
S 89° 54' West on true line between Secs 13 & 24
Va 14° 35' E.
39.95½ Raised Mound of Earth 2½ ft high from pits 18 x 24 x 12 in deep for ¼ Sec Cor
79.91 Corner to Secs 13. 14 23 & 24

Land Rolling Prairie
Soil 2d Rate

North bet Sec's 13 and 14
Va 14° 35' East

40.00 Raised Mound of Earth 2½ ft high from pits 18 X 24 X 12 in deep for ¼ sec Cor

80.00 Deposit Charcoal raised Mound of Earth 2½ ft high from pits 18 X 24 X 12 in deep Drove Cedar Stake 2 X 2 X 24 in. in S.E. pit for Cor to Sec's 11, 12, 13 & 14

Land Rolling Soil 2d rate

East on a random line bet Sec's 12 and 13.
Va 14° 35' East

40.00 Set temporary ¼ Sec Cor *
* 76.00 Black Hills, small bifurc h & d
80.00 Intersect East boundary of Township 27 N to North ¼ Cor. Mound with pits to Sec's 12 and 13 from which Cor I run
North 89° 57' West on a true line bet Sec's 12 & 13
Va 14° 35' E.

40.00 Raised Mound of Earth 2½ ft high from pits 18 X 24 12 in deep for ¼ Sec cor

80.00 Cor to Sec's 11, 12, 13 & 14

Land Rolling
Soil 2 Rate

* 71.00 Valley bears h & d

North bet Secs 11 and 12.
Da 14° 35' East.

37.00 Enter Valley bears E. & W.

40.00 Raised Mound of Earth 2½ ft high from pits 18 X 24 X 12 in deep for ¼ Sec Cor

48.00 Leave Valley Enter upland bears E. & W.

80.00 Deposit Charcoal Raise Mound of Earth 2½ ft high from pits 18 X 24 X 12 in deep Drove Cedar Stake 2 X 2 X 24 in in SE pit for Cor to Secs 1. 2. 11 & 12

Land Valley & Rolling
Soil 1st & 2d Rate

East on a random line bet Secs 1 and 12.
Da 14° 35' East.

21.00 Intersect K C & B R R Trail bears N. & S.

40.00 Set temporary ¼ Sec. Cor

79.67 Intersect East boundary of Township 8 lks North of Cor to Secs 1 & 12 from which Cor I run

N 89° 57 West on true line between Secs 1 & 12
Va 14° 35' E.

39.83½ Raised Mound of Earth 2½ ft high from pits 18 X 24 X 12 in deep for ¼ Sec Cor.

79.67 Corner to Secs 1. 2. 11 & 12

Land Rolling Soil 2d Rate

North on a random line bet Secs 1 and 2.

Va 14° 35' East

40.00 Set temporary 1/4 Sec Cor

79.82 Intersect North boundary of Township 43 lks West of mound pits marked pits Secs 1 & 2 from which Cor Drawn

South 18' E. on true line between Secs 1 & 2

Va 14° 35' E.

39.82 Raised Mound of Earth 2½ ft high from pits 18 X 24 X 12 in deep for 1/4 Sec Cor.

79.82 Corner to Secs 1. 2. 11 & 12

Sand Rolling prairie
Soil 2d Rate

From a Post and Mound set for Cor to Secs 34 and 35 on the South Boundary of Township line from North bet Secs 34 and 35.

Va 14° 35' East.

40.00 Raised Mound of Earth 2½ ft high from pits 18 X 20 X 12 in deep for 1/4 Sec Cor

80.00 Deposit Charcoal Raised Mound of Earth 2½ ft high from pits 18 X 24 X 12 in deep Drove cedar stake 2 X 2 X 24 in in S.E. pit for Cor to Secs 26 27 34 & 35

Sand Rolling Prairie
Soil 2d Rate

East on a random line bet
Secs 26 and 35.

Da 14° 35' East

40.00 Set temporary 1/4 Sec Cor
79.83 Intersect N & S line 6 lks North of
Cor to Secs 25 26 35 & 36 from
which Cor I run
N 89° 57' West on true line between
Secs 26 & 35

Va 14° 35' E.

39.91½ Raised mound of Earth 2½ ft
high from pits 18 X 24 X 12 in
deep for 1/4 Sec. Cor.
79.83 Cor to Secs 26 27 34 & 35

Land Rolling Prairie
Soil 2d Rate

North bet Secs 26 and 27.

Da 14° 35' East

40.00 Raised Mound of Earth 2½ ft high
from pits 18 X 24 X 12 in deep
for 1/4 Sec Cor
60.00 Enter Valley bears E. & W.
80.00 Deposited Charcoal raised Mound
of Earth 2½ ft high from pits
18 X 24 X 12 in deep from Cedar
Stake 2 X 2 X 24 in in S.E.
pit for Cor to Secs 22 23
26 & 27

Land Rolling & Valley
Soil 2d & 3d Rate

East on a random line bt
Secs 23 and 26.
Va 14° 35' East.

40.00 Set temporary 1/4 sec Cor
65.00 Leave Valley Enter upland bears N.W. & S.E.
80.00 Intersect N & S line 15 chs North of Cor to secs 23 24 25 & 26 from which Cor I run
N 89° 54' West on true line between secs 23 & 26
Va 14° 35' E.
40.00 Raised mound of Earth 2½ ft. high from pits 18 x 24 x 12 in dep for 1/4 sec Cor
80.00 Corner to Secs 22, 23, 26 & 27

Land Valley & Rolling
Soil 1st & 2d Rate

June 21st 1879

North bt Secs 22 and 23.
Va 14° 35' East.

21.00 Leave Valley and Enter upland bears East & West
40.00 Raised Mound of Earth 2½ ft. high from pits 18 x 24 x 12 in dep for 1/4 sec. Cor.
62.00 Enter Valley bears E & W.
74.00 Leave Valley & Enter upland bears East & West
80.00 Deposited charcoal raised Mound of Earth 2½ ft high from pits 18 x 24 x 12 in dep Drove Cedar stake 2 x 2 x 24 in in SE pit for Corner to secs 14, 15 22 & 23

Land Valley & Rolling prairie
Soil 1st rate & 2d rate

East on a random line bet
Secs 14 and 23.
Va 14° 35' East
40.00 Set temporary 1/4 Sec Cor
79.86 Intersect Mn to line 11 chs & rod
of Cor to Secs 13, 14, 23 & 24,
from which Cor A run
S 89° 50' West on town line between
Secs 14 & 23
Va 14° 35' E.
39.93 Raised mound of Earth 2 1/2 ft
high from pits 18 x 24 x 12 in
deep for 1/4 Sec Cor
79.86 Corner to Secs 14, 15, 22 & 23

Sand Rolling Prairie
Soil 2d Rate

North bet Secs 14 and 15.
Va 14° 35' East.
40.00 Raised mound of Earth 2 1/2 ft.
high from pits 18 x 24 x 12 in
deep for 1/4 Sec Cor.
80.00 Deposited Charcoal raised
Mound of Earth 2 1/2 ft high
from pits 18 x 24 x 12 in deep
Drove Cedar stake 2 x 2 x 24
in in S.E. pit for Cor to
Secs 10 11 14 & 15

Sand Rolling Prairie
Soil 2d Rate

Town 27 N. Range 36 E.

East on a random line bt
Secs 11 and 14.
Va 14° 35' East.

40.00 Set temporary 1/4 Sec. Cor.
56.00 Enter Valley bears N. & S.
62.00 Leave Valley & Enter Upland
bears N. & S.
79.98 Intersect N & S line of lots North of
Cor to secs 11 12 13 & 14
from which Cor I run
N 89° 56' West on true line bet
Secs 11 & 14
Va 14° 35' E.
39.99 Raised mound of Earth 2½
ft high from pits 18 X
24 X 12 in deep for 1/4 Sec Cor
79.98 Corner to secs 10, 11, 14 & 15

Land Rolling Prairie
Soil 2d Rate

Town 27 N. Range 36 E.

North bt Secs 10 and 11.
Va 14° 35' East.

36.00 Enter Valley bears East & West
40.00 Raised Mound of Earth 2½ ft.
high from pits 18 X 24 X 12
in deep for 1/4 Sec. Cor.
54.00 Leave Valley & Enter Upland E & W
80.00 Deposited Charcoal raised
Mound of Earth 2½ ft high
from pits 18 X 24 X 12 in
deep Drove Cedar stake
2 X 2 X 24 in in SE pit for
Cor to secs 2, 3, 10 & 11

Land Upland & Valley
Soil 1st & 2d Rate

East on a random line bt
Secs 2 and 11.

Va 14° 35' East.

40.00 Set temporary 1/4 sec Cor
80.07 Intersect N & S line 21 links North
of Cor to secs 1 2 11 & 12 from
which Cor S rnn
N 89° 57' West on true line between
secs 2 & 11

Va 14° 35' E.

40 0 3½ Raised Mound of Earth 2½ ft.
high from pits 18 x 24 x 12 in dep
for 1/4 sec Cor.
80.07 Corner to Secs 2, 3, 11 & 12

Land Rolling Prairie
Soil 2d Rate

North on a random line bt
Secs 2 and 3.

Va 14° 35' East.

40.00 Set temporary 1/4 sec Cor
79.93 Intersect North boundary of
Township 17 lks ~~[illegible]~~ East of Cor
to secs 2 & 3 from which
Cor S rnn
South 7' E on true line between
Secs 2 & 3

Va 14° 35' E.

39.93 Raised Mound of Earth 2½ ft
high from pits 18 x 24 x 12
in dep for 1/4 sec Cor.
79.93 Corner to Secs 2, 3, 10 & 11

Land Rolling Prairie
Soil 2d Rate

From Center of Mound the Cor to Secs 33 and 34. on the South Boundary of Township ~~III~~ I run North bet Secs 33 and 34

Va 14° 35' East

40.00 Raised Mound of Earth 2½ ft high from pits 18 x 24 x 12 in deep for ¼ Sec Cor.

80.00 Deposited Charcoal raised Mound of Earth 2½ ft high from pits 18 x 24 x 12 in deep Brace Cedar stake 2 x 2 x 24 in in S.E. pit for Cor to Secs 27 28 33 & 34

Land Rolling Prairie
Soil 2d Rate

East on a random line bet Secs 27 and 34.

Va 14° 35' East.

10.00 Enter Valley bears NW & S.E.

40.00 Set temporary ¼ Sec. Cor.

45.00 Leave Valley & enter Upland bears N.W. & S.E.

79.78 Intersect N & S line 18 lks North of Cor to Secs 26 27 34 & 35 from which Cor bears

N 89° 52' West on true line between Secs 27 & 34

Va 14° 35' E.

39.89 Raised Mound of Earth 2½ ft high pits 18 x 24 x 12 in deep for ¼ Sec. Cor.

79.78 Corner to Secs 27 28 33 & 34

Land Rolling & Valley
Soil 1st & 2d Rate

North bet Secs 27 and 28.
Va 14° 35' East

12.00 Enter Valley bears E. & W.

38.00 Leave Valley & enter Upland bears E. & W.

40.00 Raised mound of Earth 2½ ft high from pits 18 x 24 x 12 in deep for ¼ sec Cor.

80.00 Deposited Charcoal raised mound of Earth 2½ ft high from pit 18 x 24 x 12 in deep Drove cedar stake 2 x 2 x 24 in in SE Pit for Cor to Secs 21, 22, 27 & 28

Land Valley & Upland
Soil 1st & 2d Rate

East on a random line bet Secs 22 and 27.
Va 14° 35' East

40.00 Set temporary ¼ Sec Cor

60.00 Enter Valley bears N.W. & S.E.

80.08 Intersect N & S line 22 lks North of Cor to Secs 22, 23, 26 & 27 from which Cor I run
N 89° 51' West on town line between Secs 22 & 27
Va 14° 35' E.

40.04 Raised mound of Earth 2½ ft high from pits 18 x 24 x 12 in deep for ¼ Sec. Cor.

80.08 Corner to Secs 21 22 27 & 28

Land Upland & Valley
Soil 1st & 2d Rate

Town 27 N. Range 36 E.

North bet Secs 21 and 22.
Va 14° 35' East

5.00 Enter Valley bears E. & W.
37.00 Leave Valley & Enter Upland bears E. & W.
40.00 Raised Mound of Earth 2½ ft. high from pits 18 x 24 x 12 in dep for 1/4 sec Cor
67.00 Enter Valley bears E. & W.
78.00 Leave Valley & Enter Upland bears E. & W.
80.00 Deposit Charcoal raised Mound of Earth 2½ ft high from pits 18 x 24 x 12 in dep Drove Cedar stake 2 x 2 x 24 in in SE pit for Cor 6 secs 15. 16 21 & 22

Land Valley & Upland
Soil 1st & 2d Rate

Town 27 N. Range 36 E.

East on a random line bet Secs 15 and 22.
Va 14° 35' East.

34.00 Enter Valley bears N. & S.
40.00 Set temporary 1/4 sec Cor
45.00 Leave Valley & Enter Upland bears N. & S.
79.84 Intersect N. & S. line at Cor to secs 14. 15. 22 & 23 from which Cor 4 rods West on true line between secs 15 & 22
Va 14° 35' E.
39.92 Raised Mound of Earth 2½ ft high from pits 18 x 24 x 12 in dep for 1/4 sec Cor
79.84 Corner to secs 15. 16 21 & 22

Land Rolling & Valley
Soil 1st & 2d Rate

North bet Secs 15 and 16
Va 14° 35' East.

40.00 Raised mound of Earth 2½ ft high from pits 18 X 24 X 12 in deep for ¼ Sec Cor.

47.00 Enter Valley bears N.W. & S.E.

80.00 Deposit Charcoal raised mound of Earth 2½ ft high from pits 18 X 24 X 12 in deep Drove Cedar stake 2 X 2 X 24 in in S.E. pit for Cor to Secs 9, 10 15 & 16

Land Rolling Prairie & Valley Soil 2nd & 1st Rate

Town 27 N. Range 36 E.

East on a random line bet Secs 10 and 15.
Va 14° 35' East.

17.00 Enter Valley bears N.E. & S.E.

40.00 Set temporary ¼ sec Cor

79.98 Intersect N & S line 13 lks South of Cor to Secs 10 11 14 & 15 from which Cor I run S 89° 54' West on true line bet secs 10 & 15
Va 14° 35' E.

39.99 Raised mound of Earth 2½ ft high from pits 18 X 24 X 12 in deep for ¼ sec Cor

79.98 Corner to Secs 9, 10, 15 & 16

Land Valley & Rolling Prairie Soil 1st & 2d Rate

June 22nd 1879

North bet Secs 9 and 10.
Va 14° 35' East.

17.00 Sewer Valley & Entire Upland bears N.&W.

40.00 Raised Mound of Earth 2½ ft high from pits 18×24×12 in dep for ¼ sec Cor

80.00 Deposited Charcoal raised mound of Earth 2½ ft high from pits 18×24×12 in dep Drove cedar stake 2×2×24 in in S.E. pit for Cor to secs 3.4 9 & 10

Land Valley & Rolling Prairie
Soil 1st & 2d Rate.

East on a random line bet Secs 3 and 10.
Va 14° 35' East.

40.00 Set temporary ¼ sec Cor

79.86 Intersect N & S line 11 lks West of Cor to secs 2.3.10 & 11 from which Cor I run S 89° 55' West on true line between secs 3 & 10
Va 14° 35' E.

39.93 Raised Mound of Earth 2½ ft. high from pits 18×24×12 in dep for ¼ sec. Cor.

79.86 Corner to secs 3.4.9 & 10

Land Rolling Prairie
Soil 2d Rate

North on a random line bet Secs 3 and 4.

Va 14° 35' East

40.00 Set temporary 1/4 Sec Cor,
61.00 Enter Valley bears E & W.
80.05 Intersected North boundary of Township mound with pits at corner to secs 3 & 4 from which Cor I run

South on true line between Secs 3 & 4

Va 14° 35' E.

40.05 Raised Mound of Earth 2½ ft high from pits 18 X 24 X 12 in ~~dug~~ for 1/4 sec Cor
80.05 corner to secs 3, 4, 9 & 10

Land Rolling Prairie & Valley
Soil 1st & 2d Rate

From a ~~Post~~ Centre of Mound the Cor to Secs 32 and 33 on the South Boundary of Township ~~illegible~~ I run North bet Secs 32 and 33.

Va 14° 35' East

40.00 Raised Mound of Earth 2½ ft high from pits 18 X 24 X 12 in dug for 1/4 sec Cor
80.00 Deposit Charcoal raised Mound of Earth 2½ ft high from pits 18 X 24 X 12 in dug & Drive cedar stake 2 X 2 X 24 in in S.E. pit for Cor to secs 28, 29 32 & 33

Land Rolling Prairie
Soil 2d Rate

East on a random line bet
Secs 28 and 33.
Va 14° 35' East.

40.00 Set temporary 1/4 Sec Cor
79.94 Intersected N & S line 14 lks
South of Cor to secs 27 28
33 & 34 from which Cor bears
S 89° 54' West on true line
between Secs 28 & 33
Va 14° 35' E.

39.97 Raised Mound of Earth 2½ ft high
from pits 18 X 24 X 12 in
dug for 1/4 Sec Cor

79.94 Corner to Secs
28 29 32 & 33

Land Rolling prairie
Soil 2d Rate

North bet Secs 28 and 29.
Va 14° 35' East

10.00 Enter Valley bears E. & W.
26.00 Leave Valley & enter upland
bears E. & W.
40.00 Raised Mound of Earth 2½
ft. high from pits 18 X 24
X 12 in dug for 1/4 Sec. Cor.
80.00 Deposited Charcoal raised
Mound of Earth 2½ ft. high
from pits 18 X 24 X 12 in
dug and Drove Cedar stake
2 X 2 X 24 in in S.E. pit
for Cor to Secs
20 21 28 & 29

Land Upland & Valley
Soil 2d & 4th rate

East on a random line bet
Secs 21 and 28.
Va 14° 35' East.

40.00 Set temporary 1/4 sec. Cor.
79.85 Intersected N&S line 8 lks North
of Cor to Secs 21 22 27 & 28
from which Cor bears
N 89° 57' West on true line between
secs 21 & 28
Va 14° 35' E.
39 9/10 Raised mound of Earth 2 1/2
ft high from pits 18 X 24
X 12 in deep for 1/4 sec Cor
79.85 Corner to Secs
20 21 28 & 29

Sand Rolling Prairie
Soil 2d rate

North bet Secs 20 and 21.
Va 14° 35' East.

8.00 Enter Valley bears E & W.
37.00 Leave Valley & Enter upland
bears E & W.
40.00 Raised Mound of Earth 2 1/2
ft high from pits 18 X 24
X 12 in deep for 1/4 sec Cor
67.00 Enter Valley Bears E & W.
80.00 Deposited Charcoal raised
mound of Earth 2 1/2 ft high
from pits 18 X 24 X 12 in
deep Drove Cedar stake
2 X 2 4 ft in in S.E. pit
for Cor to Secs
16 17 20 & 21

Sand Upland & Valley
Soil 1st & 2d rate

East on a random line bet
Secs 16 and 21.
Va 14° 35' East.

40.00 Set temporary 1/4 sec Cor
73.00 ~~Enter~~ Leave Valley bears N.W. & S.E.
79.96 Intersect N. & S. line 7 lks North
of Cor to secs 15.16.21 & 22
from which Cor bears
N 89° 57' West on true line
between secs 16 & 21
Va 14° 35' E.
39.98 Raised mound of Earth 2½
ft high from pits 18 x 24
x 12 in deep for 1/4 sec, Cor
79.96 Corner to Secs
16 17 20 & 21

Land Valley 1st Rate soil

Town 27 N. Range 36 E.

North bet Secs 16 and 17.
Va 14° 35' East.

23.00 Leave Valley bears E. & W.
40.00 Raised mound of Earth 2½ ft
high from pits 18 x 24 x 12
in. deep for 1/4 sec, Cor
80.00 Deposited Charcoal raised
mound of Earth 2½ ft high
from pits 18 x 24 x 12 in deep
and Drove Cedar stake 2 x
2 x 24 in in S.E. pit for
Cor to Secs
8. 9. 16 & 17

Land Valley & Rolling Prairie
Soil 1st & 2d Rate

East on a random line bet
Secs 9 and 16.
Va 14° 35' East

21.00 Enter Valley bears N.W. & S.E.
40.00 Set temporary 1/4 Sec. Cor.
80.04 Intersect N & S line 10 lks North
of Cor to Secs 9, 10, 15 & 16
from which Cor I run
N 89° 56' West on true line
between Secs 9 & 16
Va 14° 35' E.
40.02 Raised Mound of Earth 2½ ft
high from pits 18 X 24 X 12 in
deep for 1/4 Sec. Cor.
80.04 Corner to Secs
8. 9. 16 & 17

Land Rolling & Valley
Soil 1st & 2d rate.

North bet Secs 8 and 9.
Va 14° 35' East

12.00 Enter Valley bears E. & W.
14.00 Leave Valley & Enter upland
bears E. & W.
40.00 Raised Mound of Earth 2½
ft high from pits 18 X 24 X
12 in deep for 1/4 Sec. Cor.
80.00 Deposit Charcoal raised
Mound of Earth 2½ ft high
from pits 18 X 24 X 12 in deep
and Drove Cedar stake
2 X 2 X 24 in in S.E. pit
for Cor to Secs
4. 5. 8 & 9.

Land Valley & Rolling Prairie
Soil 1st & 2d Rate

East on a random line bt
Secs 4 and 9.
Va 14° 35' East.

40.00 Set temporary 1/4 Sec Cor
79.83 Intersect N & S line 22 links
West of Cor to secs 3, 4, 9 & 10
from which Cor bears
N. 89° 51' West on true line between
Secs 4 & 9.
Va 14° 35' E
39.91 Raised Mound of Earth 2½ ft
high from pits 18 X 24 X
12 in deep for 1/4 Sec, Cor
79.83 Corner to Secs
4, 5, 8 & 9.

Land Rolling Prairie
Soil 2d Rate

North on a random line bt
Secs 4 and 5.
Va 14° 35' East.

40.00 Set temporary 1/4 Sec. Cor.
44.00 Enter Valley bears N. E. & S. W.
55.00 Leave Valley & Enter Upland
bears E. & W.
79.94 Intersect North Boundary of
Township 19 lks East of Cor to
Secs 4 & 5 from which Cor
bears
Set 1/4 E. on true line between Secs
4 & 5
Va 14° 35' E.
39.94 Raised Mound of Earth 2½ ft
high from pits 18 X 24 X
12 in deep for 1/4 Sec, Cor
79.94 Cor to Secs 4. 5. 8 & 9
Land Rolling & Valley
Soil 1st & 2d Rate

June 23rd 1879

From Center of Mound the Cor to Secs 31 and 32 on the South Boundary of Township 28 N 1 mile North of Secs 31 and 32.

Va 14° 35' East

40.00 Raised Mound of Earth 2½ ft high from pits 18 X 24 X 12 in dep for ¼ Sec Cor

80.00 Deposited Charcoal raised Mound of Earth 2½ ft high from pits 18 X 24 X 12 in dep and Drove cedar Stake 2 X 2 X 24 in in S E Pit for Corto Secs 29 30 31 & 32

Land rolling Soil 2d Rate

East on a random line bet Secs 29 and 32.

" Va 14° 35' East

40.00 Set temporary ¼ Sec Cor

79.80 Intersect Nor Line 16 lks North of Corto Secs 28, 29, 32 & 33 from which Cor S run

N 89° 53' West on true line between secs 29 & 32

Va 14° 35' E.

39.90 Raised Mound of Earth 2½ ft high from pits 18 X 24 X 12 in dep for ¼ Sec Cor

79.80 Corner to Secs 29 30 31 & 32

Land Rolling Prairie Soil 2d Rate

West on a random line bt
Secs 30 and 31.
Va 14° 35' East.

40.00 Set temporary 1/4 Sec. Cor.
80.15 Intersect West boundary of
township 37 lms South of Cor
to sections 30 & 31 from which
Cor I run
S 89° 44' East on true line between
Secs 30 & 31
Va 14° 35' E.

40.15 Raised Mound of Earth 2 1/2 ft.
high from pits 18 X 24 X
12 in dug for 1/4 Sec. Cor.
80.15 Corner to Secs
29 30 31 & 32

Land Rolling Soil 2d Rate

Town 27 N. Range 36 E.

North bt Secs 29 and 30.
Va 14° 35' East.

28.00 Enter Valley bears E. & W.
40.00 Raised Mound of Earth 2 1/2 ft.
high from pits 18 X 24 X 12 in
dug for 1/4 Sec Cor
43.00 Leave Valley & Enter upland
bears E. & W.
80.00 Deposited Charcoal raised
mound of Earth 2 1/2 ft high
from pits 18 X 24 X 12 in
dug & Drove Cedar Stake
2 X 2 X 24 in in SE pit
for Corner to Secs
19, 20 29 & 30

Land Rolling & Valley
Soil 1st & 2d Rate

Town 27 N. Range 36 E.

East on a random line bet
Secs 20 and 29.
Va 14° 35' East.

40.00 Set temporary 1/4 Sec Cor
79.85 Intersect N. & S. line 10 links
North of Cor to Secs 20, 21, 28 & 29
from which Cor I run
N 89° 56' West on true line between
Secs 20 & 29
Va 14° 35' E.

39.92½ Raised mound of Earth 2½
ft. high from pits 18 X 24 X
12 in deep for 1/4 Sec Cor
79.85 Corner to Sections
19 20 29 & 30

Land Rolling Soil 2d Rate

Town 27 N. Range 36 E.

East on a random line bet
Secs 19 and 30.
Va 14° 35' East.

40.00 Set temporary 1/4 Sec. Cor.
80.30 Intersected the West Boundary
of Township 36 lks South of
mound on 1/4 Cor to Secs 19 & 30 from
which Cor I run
S 89° 45' East on true line
between Secs 19 & 30
Va 14° 35' E.

40.30 Raised mound of Earth
2½ ft high from pits
18 X 24 X 12 in deep for 1/4
Sec. Cor.
80.30 Corner to Secs
19, 20, 29 & 30

Land Rolling Soil 2d Rate

North bet Secs 19 and 20.
Va 14° 35' East.

6.00 Enter Valley bears E. & W.

22.00 Leave Valley & Enter Upland bears E. & W.

40.00 Raised Mound of Earth 2½ ft high from pits 18 X 24 X 12 in deep for ¼ Sec. Cor.

55.00 Enter Valley bears E. & W.

80.00 Deposited Charcoal raised Mound of Earth 2½ ft high from pits 18 X 24 X 12 in deep & Drove Cedar stake 2 X 2 X 24 in in S.E. pit for Cor. to Secs 17, 18, 19 & 20

Land Rolling Prairie & Valley Soil 1st & 2d Rate

East on a random line bet Secs 17 and 20.
Va 14° 35' East.

40.00 Set temporary ¼ Sec Cor

79.96 Intersect N. & S. line 17 lks North of Corner to Secs 16, 17, 20 & 21 from which Cor. Bears N. 89° 55' West on true line between Secs 17 & 20
Va 14° 35' E.

39.98 Raised Mound of Earth 2½ ft high from pits 18 X 24 X 12 in deep for ¼ Sec. Cor.

79.96 Corner to Secs 17, 18, 19 & 20

Land Valley Soil 1st Rate

West on a random line bet Secs 18 and 19.
Va 14° 35' East

40.00 Set temporary 1/4 Sec Cor.
80.06 Intersect West Boundary of Township 19 lks South of mound with pits Cor. to Secs. 18 & 19 from which Cor. I run S 89° 52' East on true line between Secs 18 & 19
Va 14° 35' E.

49.06 Raised mound of Earth 2½ ft high from pits 18 X 24 X 12 in deep for 1/4 Sec Cor
80.06 Corner to Secs 17. 18. 19 & 20

Land Valley Soil 1st Rate

North bet Secs 17 and 18.
Va 14° 35' East

7.00 Levee Valley bears E. & W.
40.00 Raised mound of Earth 2½ ft high from pits 18 X 24 X 12 in deep for 1/4 Sec Cor.
80.00 Deposited Charcoal raised mound of Earth 2½ ft high from pits 18 X 24 X 12 in deep and Drove Cedar stake 2 X 2 X 24 in in S.E. pit for Corner to Secs 7. 8. 17 & 18

Land Valley & Rolling Prairie Soil 1st & 2d Rate

East on a random line bet
Secs 8 and 17.
Va 14° 35' East

40.00 Set temporary 1/4 Sec. Cor.
80.07 Intersect North line 7 lks
South of Cor to Secs 8, 9, 16 & 17
from which Cor bears
S 89° 57' West on true line between
Secs 8 & 17
Va 14° 35' E.

40 03½ Raised Mound of Earth 2½
ft high from pits 18 x 24 x 12 in
deep for 1/4 Sec. Cor.
80.07 Corner to Secs
7, 8, 17 & 18

Land Rolling Soil 2d Rate

East on a random line bet
Secs 7 and 18.
Va 14° 35' East

40.00 Set temporary 1/4 Sec. Cor.
80.08 Intersected West boundary of
Township 31 lks (marked with pits) South of Cor
to Secs 7 & 18 from which
Cor bears
S 89° 47' E on true line between
Secs 7 & 18
Va 14° 35' E.

40.08 Raised Mound of Earth 2½ ft.
high from pits 18 x 24 x 12
in deep for 1/4 Sec Cor.
80.08 Corner to Secs
7, 8, 17 & 18

Land Rolling Soil 2d Rate

North bet Secs 7 and 8.
Va 14° 35' East.

11.00 Enter Valley bears E & W.
37.00 Leave Valley & Enter upland bears E & W.
40.00 Raised Mound of Earth 2½ ft high from pits 18 X 24 X 12 in dup for ¼ Sec. Cor.
80.00 Deposit Charcoal Raised Mound of Earth 2½ ft high from pits 18 X 24 X 12 in dup & Drove Char stake 2 X 2 X 24 in in S.E. pit for Cor to secs
5, 6, 7 & 8
Sand Valley & Rolling prairie
Soil 1st & 2d Rate

East on a random line bet Secs 5 and 8.
Va 14° 35' East

40.00 Set temporary ¼ Sec cor
80.16 Intersected N. & S. line at Cor to Secs 4, 5, 8 & 9 from which Cor d run
West on true line between Secs 5 & 8
Va 14° 35' E.
40.08 Raised Mound of Earth 2½ ft high from pits 18 X 24 X 12 in dup for ¼ Sec. Cor.
80.16 Corner to secs
5, 6, 7 & 8
Sand Rolling Prairie
Soil 2d Rate

Town 27 N. Range 36 E.

West on a random line bet Secs 6 and 7.

Va 14° 35' East

40.00 Set temporary 1/4 sec Cor

79.97 Intersect West Boundary of Township 23 lks mound of stones to Secs 6 & 7 from which Cor S mm

S 89° 50' East on true line between secs 6 & 7

Va 14° 35' E.

39.97 Raised Mound of Earth 2 1/2 ft high from pits 18 X 24 X 12 in deep for 1/4 Sec Cor

79.97 Corner to Secs 5, 6, 7 & 8

Land Rolling Prairie
Soil 2d Rate

Town 27 N. Range 36 E.

North on a random line bet Secs 5 and 6.

Va 14° 35' East

8.00 Enter Valley bears E. & W.

40.00 Set temporary 1/4 Sec. Cor.

43.00 Leave Valley enter Upland bears N.E. & S.W.

80.00 Intersect North Boundary 14 links East of mound of stones Cor to Secs 5 & 6 from which Cor S mm

South 66 on true line between secs 5 & 6

Va 14° 35' E.

40.00 Raised Mound of Earth 2 1/2 ft high from pits 18 X 24 X 12 in deep for 1/4 Sec. Cor

80.00 Corner to Secs 5, 6, 7 & 8

Land Valley & Rolling Prairie
Soil 1st & 2d rate

June 24th 1879

Twp 27 N. Range 36 E.

General Description.

This Township has no timber or running water and is mostly rolling prairie with wide rich valleys extending from West to East

Water may be had by digging from 12 to 15 ft.

The Entire Township is covered with rich grass and is well adapted to grazing and agricultural purposes

There are no improvements in the Township

Town 27 N. Range 36 W.

List of Names.

A list of the names of the individuals employed to assist in running, measuring, or marking the lines and corners described in the ~~following~~ preceding field notes of Township No 27 North of the base line of Range No 36 West of the 6th P. M. in Nebraska showing the respective capacities in which they acted.

Albert Sharp Chainman
W. C. Miller Chainman
F. L. Borland Rodman
Allen E. Sharp Flagman

We hereby certify that we assisted D. V. Stephenson ——— deputy surveyor in surveying and subdividing Township No 27 North of the base line of Range No 36 West of the 6th P. M. in Nebraska, and that said Township has been in all respects to the best of our knowledge and belief well and faithfully surveyed, and the boundary monuments planted according to the instructions furnished by us the surveyor gen'l, of dimensions character construction and marking and in the manner as specifically described in the foregoing Field Notes.

Albert Sharp Chainman
W. C. Miller do
F. L. Borland Rodman
Allen E. Sharp Flagman

Subscribed and Sworn to by the above named persons before me a Notary Public for the County of ~~Lincoln~~ Cheyenne in the State of Nebraska this 25th day of August A.D. 1879.

W. H. Stover
Notary Public

I, D.V. Stephenson deputy surveyor, do solemnly swear; that in pursuance of joint contract wherein I. M. Chapman. D.V. Stephenson and I.C. McElroy are joint contractors with John R. Clark U. States Surveyor General, for the district of Nebraska and Iowa bearing date april 23rd 1879. I have well faithfully and truly in my own proper person and in strict conformity, with the instructions furnished by the Surveyor General the surveying manual and the Laws of the U. States surveyed all the parts or portions of Township No. 27 North of the base line of Range No. 36 West of the 6th P.M. in Nebraska, as are represented in the foregoing field notes as having been surveyed under my direction and I do further solemnly swear that all the corners of said survey have been established and perpetuated in strict accordance with the surveying manual, printed instructions

and special instructions of the surveyor General of dimensions, character, construction and marking and in the manner as specifically described in the foregoing field notes and that the foregoing are the true and original field notes of such survey

D V Stephenson
Deputy Surveyor

Subscribed and sworn to by said D.V. Stephenson, deputy surveyor before ~~Clerk of the~~ District Court for Richardson County State of Nebraska this 1st day of September 1879

J C Cunningham
Clerk District Court for said County

Surveyor General's Office
Plattsmouth Neb. Nov. 10th 1879

The foregoing field notes of the survey & subdivision of Township No 27 North of the Base Line, of Range No 36 West of the 6th Principal Meridian in Nebraska, Executed by D. V. Stephenson Deputy Surveyor, under joint Contract No 110 dated April 23d 1879 in the Month of June 1879, having been critically examined, the necessary corrections & explanations made, the said field notes and the surveys they describe are hereby approved.

Geo S Spencer
Surveyor General

G. E. Kentner Deputy Surveyor.

T. 28 **North R.** 36 **West.**

6th Principal Meridian.

FIELD NOTES

OF

THE SUBDIVISION LINES OF

Township 28 North Range 36 West

6th Principal Meridian.

BY

G. E. Kentner Deputy Surveyor.

Under his Contract of July 5 1882.

Survey Commenced Sept. 16. 1882

Survey Completed Sept. 19. 1882.

Platted,
Copied for Washington,
Copied for Register,

Edward Denny & Co., Stationers & Printers, S. F. Cal.

Township..... Range.....

..... 6th Principal Meridian

6	60	5	44	4	33	3	22	2	11	1
59		58		43		32		21		10
7	57	8	42	9	31	10	20	11	9	12
56		55		41		30		19		8
18	54	17	40	16	29	15	18	14	7	13
53		52		39		28		17		6
19	51	20	38	21	27	22	16	23	5	24
50		49		37		26		15		4
30	48	29	36	28	25	27	14	26	3	25
47		46		35		24		13		2
31	45	32	34	33	23	34	12	35	1	36

Edward Denny & Co., Stationers & Printers, S. F., Cal.

[illegible]right Secured,

Entered according to Act of [illegible] Clerk's Office of the Librarian of Congress a[illegible]., in the year 1880.

Township..... North..... Range..... West

..... 6th Principal Meridian.

Township ..... North ..... Range ..... We

..... 6th Principal Meridian

Township ..... North ..... Range ..... West

..... 6th Principal Meridian.

Survey made with Burt's Patent Improved Solar Compass, nearly new, and in first rate order. Made by W. & L. E. Gurley *of* Troy. N. Y. *in* 1881

Before proceeding to subdivide this Tp., I made a change of 6 *minutes in the latitude arc of my solar compass by adding same to the reading previously given, and at noon verified and corrected same by observation on the sun. I also f[illegible] tested instrument by reversing.*

Township 28 North Range 36 West

(See previous page.)

6th Principal Meridian

Chains	
	From the corner to Sections 35, 36, 1 and 2 on the South boundary; I run North, between Sections 35 and 36.
	Variation 14° 25' East.
	Descend.
40.00	Set a sand stone 8 x 11 x 6 ins., 5 ins. in the ground, for ¼ Sec. Cor., marked ¼ on W. face, dug pits 18 x 18 x 12 ins., E. and W. of stone 5½ ft. dist., and raised a mound of earth 1½ ft. high, 3½ ft. base.
60.00	Enter Marshy bottom bears S.E. & N.W.
30.00	Set a post 4 ft. long, 4 ins. square, 12 ins. in the ground, for Cor. to Secs, 25, 26, 35 & 36 marked T, 28 N. S, 25, on N, E, R, 36 W, S. 36 on S, E, S, 35 on S, W, and S, 26 on N, W, face, with 1 notch on S, and 1 notch on E, edges, dug pits 18 x 18 x 12 ins, in each Sec,, 5½ ft, dist,, and raised a mound of earth 2 ft, high, 4½ ft, base around post.
	Land rolling.
	Soil 2nd. & 3rd, rate
	Vegetation Bunchgrass.

6th Principal Meridian.

Chains	
	East, on a random line between Sections 25 and 36.
	Variation 14° 20' East.
	Marshy
40.00	Set temporary ¼ Sec. Cor.
50.00	Leave Marsh bottom, bears S.E. & N.W. and ascend
60.00	Top of Spur, bears N. & S. and descend.
80.12	Intersect E. B. of Tp. 19 lks. North of cor. to secs. 25, 30, 31 & 36 from which corner, I run N. 89° 52' W. on a true line, between sections 25 & 36
	Variation 14° 20' East.
40.06	Set a post 3 ft. long, 3 ins. diam. 12 ins. in the ground, for ¼ Sec. Cor., marked ¼ S. on N. face, dug pits, 18 x 18 x 12 ins., N. and S. of post 5½ ft. dist., and raised a mound of earth 1½ ft. high, 3½ ft. base around post.
86.12	The corner to sections 25, 26, 35 & 36
	Land mountainous. 30.12 chains and 50.00 chains Marshy.
	Soil 2nd & 3rd rate
	Vegetation Bunchgrass.

Township 28 North Range 36 West

6th Principal Meridian.

Chains	North, between Sections 25 and 26.
	Variation 14° 20' East.
5.00	Leave marsh.
9.00	Leave bottom bears E. & W, and ascend
27.00	Top of Hill bears E. & W. and descend.
40.00	Set a post 3 ft. long, 3 ins. diam. 12 ins. in the ground, for ¼ Sec. Cor., marked ¼ S. on W. face, dug pits, 18 x 18 x 12 ins., E. and W. of post 5½ ft. dist., and raised a mound of earth 1½ ft. high, 3½ ft. base around post.
67.00	Enter marsh bottom bears E. & W.
80.00	Set a post 4 ft. long, 4 ins. square, 12 ins. in the ground, for Cor. to Secs, 23, 24, 25 & 26 marked T, 28 N, S, 24, on N, E, R, 36 W, S. 25 on S, E, S, 26 on S, W, and S, 23 on N, W, face, with 2 notches on S, and 1 notch on E, edges, dug pits 18 x 18 x 12 ins, in each Sec,, 5½ ft, dist,, and raised a mound of earth 2 ft, high, 4½ ft, base around post.
	Land level. & hilly
	Soil 2nd. & 3rd. rate
	Vegetation Bunchgrass.

Township 28 North Range 36 West

6th Principal Meridian.

Chains	East, on a random line between Sections 24 and 25.
	Variation 14° 25' East.
	Along Marsh.
40.00	Set temporary ¼ Sec. Cor.
80.37	Intersect E. B. of Tp. 38 lks. South of cor. to secs. 19, 24, 25 & 30 from which corner, I run S. 89° 44' W. on a true line, between sections 24 & 25
	Variation 14°. ~~30'~~ 20' East.
40.19	Set a sand stone 8 x 11 x 6 ins., 5 ins. in the ground, for ¼ Sec. Cor., marked ¼ on N. face, dug pits 18 x 18 x 12 ins., N. and S. of stone 5½ ft. dist., and raised a mound of earth 1½ ft. high, 3½ ft. base.
80.37	The corner to sections 23, 24, 25 & 26
	Land level.
	Soil 2nd. & 3rd. rate
	Vegetation Bunchgrass.

Chains — North, between Sections 23 and 24.

Variation 14° 25′ East.

19.00 Leave marsh bears E. & W.

27.00 Leave Flat bears E. & W. and ascend.

40.00 Set a sand stone 8 x 11 x 6 ins., 5 ins. in the ground, for ¼ Sec. Cor., marked ¼ on W. face, dug pits 18 x 18 x 12 ins., E. and W. of stone 5½ ft. dist., and raised a mound of earth 1½ ft. high, 3½ ft. base.

44.00 Top of Hill bears E. & W. and descend.

55.00 Enter Flat bears S. 80 E. & N. 80 W.

56.00 Cross Road, bears S 80 E. & N. 80 W.

58.00 Enter marsh.

80.00 Set a post 4 ft. long, 4 ins. square, 12 ins. in the ground, for Cor. to Secs, 13, 14, 23 & 24 marked T, 28 N.S, 13 , on N, E, R, 36 W, S. 24 on S, E, S, 23 on S, W, and S, 14 on N, W, face, with 3 notches on S, and 1 notch on E, edges, dug pits 18 x 18 x 12 ins, in each Sec,, 5½ ft, dist,, and raised a mound of earth 2 ft, high, 4 ½ ft, base around post.

Land level. & rolling.

Soil 2nd. & 3rd rate

Vegetation Bunchgrass.

Chains — East, on a random line between Sections 13 and 24.

Variation 14° 30′ East.

Marshy.

40.00 Set temporary ¼ Sec. Cor.

60.00 Ascend. gradually.

79.94 Intersect E. B. of Tp. 20 lks South of cor. to secs. 13, 18, 19 & 24 from which corner, I run S. 89° 51′ W on a true line, between sections 13 & 24

Variation 14° 30′ East.

39.97 Set a sand stone 9 x 11 x 6 ins., 6 ins. in the ground, for ¼ Sec. Cor., marked ¼ on N. face, dug pits 18 x 18 x 12 ins., N. and S. of stone 5½ ft. dist., and raised a mound of earth 1½ ft. high, 3½ ft. base.

79.94 The corner to sections 13, 14, 23 & 24

Land level. & rolling.

Soil 2nd. & 3rd rate

Vegetation Bunchgrass.

Township 28 North Range 36 West
6th Principal Meridian.

Chains	North, between Sections 13 and 14.
	Variation 14° 30' East.
	Marshy.
40.00	Set a sand stone 8 x 9 x 6 ins., 5 ins. in the ground, for ¼ Sec. Cor., marked ¼ on W. face, dug pits 18 x 18 x 12 ins., E. and W. of stone 5½ ft. dist., and raised a mound of earth 1½ ft. high, 3½ ft. base.
43.50	Leave marsh bears N. E. & S. W. and ascend
58.00	Top of Ridge, bears N. E. & S. W. and descend.
80.00	Set a post 4 ft. long, 4 ins. square, 12 ins. in the ground, for Cor. to Secs, 11, 12, 13 & 14 marked T. 28 N. S, 13, on N, E, R, 36 W, S. 24 on S, E, S, 23 on S, W, and S, 14 on N, W, face, with 3 notches on S, and 1 notch on E, edges, dug pits 18 x 18 x 12 ins, in each Sec,, 5½ ft, dist,, and raised a mound of earth 2 ft, high, 4½ ft, base around post.
	Land 43.50 chs. level. & 36.50 chains mountainous.
	Soil 2nd. & 3rd rate
	Vegetation Bunchgrass.

Township 28 North Range 36 West
6th Principal Meridian.

Chains	East, on a random line between Sections 12 and 13.
	Variation 14° 20' East.
	Ascend.
15.00	Top of Ridge, bears N. E. & S. W. and descend.
33.00	Enter Flat bears N. E & S. W.
40.00	Set temporary ¼ Sec. Cor.
53.00	Leave Flat bears N. & S and ascend.
58.50	Top of Hill bears N. & S. and descend.
61.00	Enter Flat bears N. & S.
80.09	Intersect E. B. of Tp. 28 lks. North of cor. to secs. 7, 12, 13 & 18 from which corner, I run N. 89° 48' W. on a true line, between sections 12 & 13
	Variation 14° 20' East.
40.05	Set a post 3 ft. long, 3 ins. diam. 12 ins. in the ground, for ¼ Sec. Cor., marked ¼ S. on N. face, dug pits, 18 x 18 x 12 ins., N. and S. of post 5½ ft. dist., and raised a mound of earth 1½ ft. high, 3½ ft. base around post.
80.09	The corner to sections 11, 12, 13 & 14
	Land 39.09 chs. level. & 41.00 chs. mountainous.
	Soil 2nd. & 3rd. rate
	Vegetation Bunchgrass.

Township 28 North Range 36 West
6th Principal Meridian.

Chains	North, between Sections 11 and 12.
	Variation 14° 20′ East.
	Descend.
17.00	Enter Marsh bears E. & W.
40.00	Set a post 3 ft. long, 3 ins. diam. 12 ins. in the ground, for ¼ Sec. Cor., marked ¼ S. on W. face, dug pits, 18 x 18 x 12 ins., E. and W. of post 5½ ft. dist., and raised a mound of earth 1½ ft. high, 3½ ft. base around post.
51.00	Left Marsh bears E. & W. and ascend
56.00	Top of Spur, bears E. & W. and descend.
60.00	Cross low Sag and ascend.
65.00	Top of Spur, bears E. & West and descend.
73.00	Enter Flat bears N. W. & S. E.
80.00	Set a post 4 ft. long, 4 ins. square, 12 ins. in the ground, for Cor. to Secs, 1, 2, 11 & 12 marked T, 28 N S, 1, on N. E. R, 36 W. S. 12 on S, E, S, 11 on S, W, and S, 2 on N, W, face, with 5 notches on S, and 1 notch on E, edges, dug pits 18 x 18 x 12 ins, in each Sec,, 5½ ft, dist,, and raised a mound of earth 2 ft, high, 4½ ft, base around post.
	Land, 22.00 lks. mountainous. and 58.00 lks. level.
	Soil 2nd & 3rd rate
	Vegetation Bunchgrass.

Township 28 North Range 36 West
6th Principal Meridian.

Chains	East, on a random line between Sections 1 and 12.
	Variation 14° 20′ East.
	Over level land
20.00	Leave Flat bears N. W. & S. E. and ascend.
40.00	Set temporary ¼ Sec. Cor.
80.18	Intersect E. B. of Tp. 42 lks. North of cor. to secs. 1, 6, 7 & 12 from which corner, I run N. 89° 42′ W. on a true line, between sections 1 & 12
	Variation 14° ~~25~~ 20′ East.
40.09	Set a post 3 ft. long, 3 ins. diam. 12 ins. in the ground, for ¼ Sec. Cor., marked ¼ S. on N. face, dug pits, 18 x 18 x 12 ins., N. and S. of post 5½ ft. dist., and raised a mound of earth 1½ ft. high, 3½ ft. base around post.
80.18	The corner to sections 1, 2, 11 & 12.
	Land level. & rolling.
	Soil 2nd & 3rd rate
	Vegetation Bunchgrass.

G. E. Kentner.
Sept. 16, 1882.

Township 28 North Range 36 West
6th Principal Meridian.

Chains — North, on a ~~random~~ true line between Sections 1 and 2.

Variation 14° 20′ East.

20.00 Cross Trail, bears E. & W.

35.00 Leave Flat bears N. W. & S. E and ascend.

40.00 Set a post 3 ft. long, 3 ins. diam. 12 ins. in the ground, for ¼ Sec. Cor., marked ¼ S. on W. face, dug pits, 18 x 18 x 12 ins., E. and W. of post 5½ ft. dist., and raised a mound of earth 1½ ft. high, 3½ ft. base around post.

60.00 Top of Hill bears East & West. and descend.

79.00 Intersect the 7th Standard Parallel North at a point 5.34 chs. West of 1/4 Standard Cor. to on S. B. Sec. 31 T. 29 N. R. 35 W. at which point I

Set a post, 4 ft. long, 4 ins. square, 12 ins. in the ground, for Closing Cor. to Secs. 1 and 2 marked C. C. T. 28 N. R. 36 W., on S S. 1 on E and S. 2 on W faces, with 5 notches on W and 1 notch on E faces, dug pits 18 x 18 x 12 ins. S & W. of post, 5½ ft. dist. and raised a mound of earth 2 ft. high, 4½ ft. base around post.

Land level & hilly
Soil 2nd. & 3rd. rate
Vegetation Bunchgrass.

I carefully examined the adjustments of my solar compass to-day, particularly the latitude and reversing apparatus, and found them correct.

G. E. Kentner. Sept. 16/82.

Township 28 North Range 36 West
6th Principal Meridian.

Chains — North, between Sections 34 and 35.

Variation 14° 35′ East.

Ascend.

37.00 Top of Hill bears E. & W. and descend.

40.00 Set a sand stone 8 x 11 x 4 ins., 5 ins. in the ground, for ¼ Sec. Cor., marked ¼ on N. face, dug pits 18 x 18 x 12 ins., E and W. of stone 5½ ft. dist., and raised a mound of earth 1½ ft. high, 3½ ft. base.

60.00 Enter Flat bears S. 60 E. & N. 60 W.

80.00 Set a post 4 ft. long, 4 ins. square, 12 ins. in the ground, for Cor. to Secs, 26, 27, 34 & 35 marked T. 28 N. S. 26, on N, E, R. 36 W. S. 35 on S, E, S. 34 on S, W, and S. 27 on N, W, face, with 1 notch on S, and 2 notches on E, edges, dug pits 18 x 18 x 12 ins, in each Sec., 5½ ft, dist., and raised a mound of earth 2 ft, high, 4½ ft, base around post.

Land hilly & level.
Soil 2nd. & 3rd. rate
Vegetation Bunchgrass.

Township 28 North Range 36 West

6th Principal Meridian.

Chains	
	East, on a random line between Sections 26 and 35.
	Variation 14° 20' East.
	Over level land
6.00	Leave Flat bears S.20 E. & N.20 W. and ascend.
40.00	Set temporary ¼ Sec. Cor.
	Top of Hill bears S. E. & N. W. and descend.
68.00	Enter Flat bears N. E & S. W.
73.00	Enter Marsh.
79.91	Intersect N. & S. line, 28 lks. South of cor. to secs. 25, 26, 35, 36 from which corner, I run S. 89°48' W. on a true line between sections 26 & 35
	Variation 14° ~~3~~ 20' East
39.95	Set a Sand stone 8 x 12 x 6 ins., 5 ins. in the ground, for ¼ Sec. Cor., marked ¼ on N, face, dug pits 18 x 18 x 12 ins., N. and S. of stone 5½ ft. dist., and raised a mound of earth 1½ ft. high, 3½ ft. base.
79.91	The corner to sections 26, 27, 34 & 35.
	Land level & hilly
	Soil 2nd & 3rd rate
	Vegetation Bunchgrass.

Township 28 North Range 36 West

6th Principal Meridian.

Chains	
	North, between Sections 26 and 27.
	Variation 14° 30' East.
	Over level land
40.00	Set a post 3 ft. long, 3 ins. diam. 12 ins. in the ground, for ¼ Sec. Cor., marked ¼ S. on W. face, dug pits, 18 x 18 x 12 ins., E. and W. of post 5½ ft. dist., and raised a mound of earth 1½ ft. high, 3½ ft. base around post. and ascend
64.00	Top of Hill bears E. & W. and descend.
77.00	Enter marshy bottom bears E. & W.
80.00	Set a post 4 ft. long, 4 ins. square, 12 ins. in the ground, for Cor. to Secs. 22, 23, 26 & 27 marked T. 28 N. S. 23, on N, E, R, 36 W. S. 26 on S, E, S, 27 on S, W, and S, 22 on N, W, face, with 2 notches on S, and 2 notches on E, edges, dug pits 18 x 18 x 12 ins, in each Sec,, 5½ ft, dist,, and raised a mound of earth 2 ft, high, 4½ ft, base around post.
	Land level & hilly
	Soil 2nd & 3rd rate
	Vegetation Bunchgrass.

Township 28 North Range 36 West

6th Principal Meridian.

Chains	East, on a random line between Sections 23 and 26.
	Variation 14° 25' East.
	Over level land
40.00	Set temporary ¼ Sec. Cor.
80.14	Intersect N. & S. line, N 30 lks. ~~W.~~ N. of cor. to secs. 23, 24, 25, 26 from which corner, I run N. 89° 47' W. on a true line between sections 23 & 26
	Variation 14° ~~15'~~ 25' East
40.07	Set a post 3 ft. long, 3 ins. diam. 12 ins. in the ground, for ¼ Sec. Cor., marked ¼ S. on N. face, dug pits, 18 x 18 x 12 ins., N. and S. of post 5½ ft. dist., and raised a mound of earth 1½ ft. high, 3½ ft. base around post.
80.14	The corner to sections 22, 23, 26 & 27
	Land level.
	Soil 2nd. & 3rd. rate
	Vegetation Bunchgrass.

Township 28 North Range 36 West

6th Principal Meridian.

Chains	North, between Sections 22 and 23.
	Variation 14° 15' East.
	Over level land
6.00	Leave marsh bears E. & W. and ascend
40.00	Set a post 3 ft. long, 3 ins. diam. 12 ins. in the ground, for ¼ Sec. Cor., marked ¼ S. on W. face, dug pits, 18 x 18 x 12 ins., E. and W. of post 5½ ft. dist., and raised a mound of earth 1½ ft. high, 3½ ft. base around post. On top of hill S.E. & N.W.
56.00	Enter bottom bears E. & W.
57.00	Cross Road, bears E. & W.
70.00	Enter marsh bears S.E. & N.W.
73.00	Leave marsh bears E. & W.
77.50	Leave bottom bears N.E. & S.W.
80.00	Set a post 4 ft. long, 4 ins. square. 12 ins. in the ground, for Cor. to Secs, 14, 15, 22 & 23 marked T. 28 N.S. 14, on N, E, R, 36 W. S. 23 on S, E, S, 22 on S, W, and S, 15 on N, W, face, with 3 notches on S, and 2 notches on E, edges. dug pits 18 x 18 x 12 ins, in each Sec,, 5½ ft, dist,, and raised a mound of earth 2 ft, high, 4½ ft, base around post.
	Land rolling & level.
	Soil 2nd. & 3rd. rate
	Vegetation Bunchgrass.

Township 28 North Range 36 West

6th Principal Meridian.

Chains	East, on a random line between Sections 14 and 23.
	Variation 14° 20' East.
	Descend.
1.50	Enter Flat bears N. E. & S. W.
40.00	Set temporary ¼ Sec. Cor.
80.32	Intersect N. & S. line, 14 lks. South of cor. to secs. 13, 14, 23 & 24 from which corner, I run S. 89° 54' W. on a true line between sections 14 & 23
	Variation 14° ~~30'~~ 20' East
40.16	Set a sand stone 12 x 8 x 6 ins., 8 ins. in the ground, for ¼ Sec. Cor., marked ¼ on N. face, dug pits 18 x 18 x 12 ins., N. and S. of stone 5½ ft. dist., and raised a mound of earth 1½ ft. high, 3½ ft. base.
80.32	The corner to sections 14, 15, 22 & 23
	Land rolling.
	Soil 2nd. & 3rd. rate
	Vegetation Bunchgrass.

Township 28 North Range 36 West

6th Principal Meridian.

Chains	North, between Sections 14 and 15.
	Variation 14° 20' East.
	Ascend.
3.00	Top of Hill bears N. E. & S. W. and descend.
40.00	Set a post 3 ft. long, 3 ins. diam. 12 ins. in the ground, for ¼ Sec. Cor., marked ¼ S. on W. face, dug pits, 18 x 18 x 12 ins., E. and W. of post 5½ ft. dist., and raised a mound of earth 1½ ft. high, 3½ ft. base around post.
52.00	Cross Wash, 200 lks. wide, Course N. E. & S. W. and ascend.
61.00	Top of Hill bears N. E. & S. W. and descend.
76.00	Enter Flat bears N. E. & S. W.
80.00	Set a post 4 ft. long, 4 ins. square, 12 ins. in the ground, for Cor. to Secs, 10, 11, 14 & 15 marked T, 28 N S, 11, on N, E, R, 36 W., S. 14 on S, E, S, 15 on S, W, and S, 10 on N, W, face. with 4 notches on S, and 2 notches on E, edges. dug pits 18 x 18 x 12 ins, in each Sec,, 5½ ft. dist,, and raised a mound of earth 2 ft, high, 4½ ft, base around post.
	Land level. & hilly
	Soil 2nd. & 3rd. rate
	Vegetation Bunchgrass.

Township 28 North Range 36 West

6th Principal Meridian.

Chains	East, on a random line between Sections 11 and 14.
	Variation 14° 20' East.
	Over level land
37.00	Leave Flat bears N. E. & S. W. and ascend.
40.00	Set temporary ¼ Sec. Cor.
80.06	Intersect N. & S. line, S. 29 lks. ~~W.~~ S. of cor. to secs. 11, 12, 13 & 14 from which corner, I run
	S. 89° 48' W. on a true line between sections 11 & 14
	Variation 14° ~~30~~ 20' East
40.03	Set a post 3 ft. long, 3 ins. diam. 12 ins. in the ground, for ¼ Sec. Cor., marked ¼ S. on N. face, dug pits, 18 x 18 x 12 ins., N. and S. of post 5½ ft. dist., and raised a mound of earth 1½ ft. high, 3½ ft. base around post.
80.06	The corner to sections 10, 11, 14 & 15
	Land level. & rolling.
	Soil 2nd. & 3rd. rate
	Vegetation Bunchgrass.

Township 28 North Range 36 West

6th Principal Meridian.

Chains	North, between Sections 10 and 11.
	Variation 14° 30' East.
	Over level land
6.00	Cross Creek 10 lks. wide, Course E.
14.00	Leave Flat bears E. & W. and ascend.
20.00	Top of Spur, bears N. E. & S. W. and descend.
30.50	Cross Wash, 100 lks. wide, Course N. E. & S. W. and ascend.
40.00	Set a post 3 ft. long, 3 ins. diam. 12 ins. in the ground, for ¼ Sec. Cor., marked ¼ S. on W. face, dug pits, 18 x 18 x 12 ins., E. and W. of post 5½ ft. dist., and raised a mound of earth 1½ ft. high, 3½ ft. base around post. ow
	Top of Hill bears E. & W. and descend.
80.00	Set a post 4 ft. long, 4 ins. square, 12 ins. in the ground, for Cor. to Secs, 2, 3, 10 & 11 marked T. 28 N. S, 2, on N, E, R, 36 W. S. 11 on S, E, S, 10 on S, W, and S, 3 on N, W, face, with 5 notches on S, and 2 notches on E, edges, dug pits 18 x 18 x 12 ins, in each Sec,, 5½ ft, dist,, and raised a mound of earth 2 ft, high, 4½ ft, base around post.
	Land level. & hilly
	Soil 2nd. & 3rd rate
	Vegetation Bunchgrass.

Township 28 North Range 36 West

6th Principal Meridian.

Chains	
	East, on a random line between Sections 2 and 11.
	Variation 14°30′ East.
	Ascend.
40.00	*Set temporary ¼ Sec. Cor.*
45.00	*Top of Spur, bears* N. & S. *and descend.*
62.00	*Enter Flat bears* N. W. & S. E.
64.00	Enter Marsh.
75.00	Left Marsh bears N. E. & S. W.
80.20	*Intersect N. & S. line, 34 lks.* South *of cor. to secs.* 12, 11 & 12 *from which corner, I run* S. 89° 45′ W. *on a true line between sections* 2 & 11
	Variation 14° ~~20′~~ 30′ *East*
40.10	*Set a post 3 ft. long, 3 ins. diam. 12 ins. in the ground, for ¼ Sec. Cor., marked ¼ S. on* N. *face, dug pits, 18 x 18 x 12 ins.,* N. *and* S. *of post 5½ ft. dist., and raised a mound of earth 1½ ft. high, 3½ ft. base around post.*
80.20	*The corner to sections* 2, 3, 10 & 11
	Land 62.00 chs mountainous. & 18.20 chs. level.
	Soil 2nd. & 3rd. rate
	Vegetation Bunchgrass.

Township 28 North Range 36 West

6th Principal Meridian

Chains	
	North, on a ~~random~~ true line between Sections 2 and 3.
	Variation 14° 30′ East.
	Descend.
12.00	*Enter Flat bears* N. W. & S. E.
35.00	*Leave Flat bears* N. W. & S. E. *and ascend.*
40.00	*Set a post 3 ft. long, 3 ins. diam. 12 ins. in the ground, for ¼ Sec. Cor., marked ¼ S. on* W. *face, dug pits, 18 x 18 x 12 ins.,* E. *and* W. *of post 5½ ft. dist., and raised a mound of earth 1½ ft. high, 3½ ft. base around post.*
60.00	*Top of Hill bears* E. & W. *and descend.*
79.11	*Intersect the* 7th *Standard Parallel* North *at a point* 5.84 *chs.* West *of ¼ Standard Cor.* ~~to~~ *on S. B. Sec.* 36 *T.* 29 *N. R.* 36 *W. at which point I Set a post, 4 ft. long, 4 ins. square, 12 ins. in the ground, for* closing *Cor. to Secs.* 2 *and* 3 *marked* C. C. *T.* 28 *N. R.* ~~3~~6 *W., on S.* S. 2 *on* E *and* S. 3 *on* W *faces, with* 2 *notches on* E *and* 4 *notches on* W *faces, dug pits* 18 x 18 x 12 *ins.* S. E & W. *of post, 5½ ft. dist. and raised a mound of earth 2 ft. high, 4½ ft. base around post.*
	Land level. & hilly
	Soil 2nd. & 3rd. rate
	Vegetation Bunchgrass.
	John B. Brady is Compassman
	Sept. 16, 1882.

Township 28 North Range 36 West
6th Principal Meridian.

Chains	North, between Sections 33 and 34.
	Variation 14° 25′ East.
	Over level land
30.00	Swamp bears N. E. & S. W.
18.00	Leave " bears N. W. & S. E
31.00	Leave Flat bears E & W. and ascend.
40.00	Set a sand stone 9 x 11 x 6 ins., 6 ins. in the ground, for ¼ Sec. Cor., marked ¼ on W. face, dug pits 18 x 18 x 12 ins., E and W. of stone 5½ ft. dist., and raised a mound of earth 1½ ft. high, 3½ ft. base.
45.00	Top of Ridge, bears E. & W. and descend.
58.00	Enter Flat bears E & W.
62.00	Leave Flat bears E & W. and ascend.
80.00	Set a post 4 ft. long, 4 ins. square, 12 ins. in the ground, for Cor. to Secs, 27, 28, 33 & 34 marked T, 28 N S, 27, on N, E, R, 36 W, S. 34 on S, E, S, 33 on S, W, and S, 28 on N, W, face, with 1 notch on S, and 3 notches on E, edges, dug pits 18 x 18 x 12 ins, in each Sec,, 5½ ft, dist,, and raised a mound of earth 2 ft, high, 4½ ft. base around post.
	Land 35.00 level. & 45.00 lks. mountainous.
	Soil ~~2nd~~ & 3rd rate
	Vegetation Bunchgrass.

Township 28 North Range 36 West
6th Principal Meridian.

Chains	East, on a random line between Sections 27 and 34
	Variation 14° 25′ East.
	Descend.
40.00	Set temporary ¼ Sec. Cor.
49.50	Enter Flat bears N. E & S. W.
79.90	Intersect N. & S. line, 31 lks South of cor. to secs. 26, 27, 34, 35 from which corner, I run S. 89° 47′ W. on a true line between sections 27 & 34
	Variation 14° ~~30~~ 25′ East
39.95	Set a sand stone 18 x 11 x 4 ins., 12 ins. in the ground, for ¼ Sec. Cor., marked ¼ on N. face, dug pits 18 x 18 x 12 ins., N and S. of stone 5½ ft. dist., and raised a mound of earth 1½ ft. high, 3½ ft. base.
79.90	The corner to sections 27, 28, 33 & 34
	Land level. & rolling.
	Soil 2nd. & 3rd rate
	Vegetation Bunchgrass.

Township 28 North Range 36 West

6th Principal Meridian.

Chains	North, between Sections 27 and 28.
	Variation 14° 25′ East.
	Ascend.
28.00	Top of Hill bears E & W. and descend.
37.00	Cross Wash, 50 lks. wide, Course E & W and ascend.
40.00	Set a sand stone 16 x 8 x 3 ins., 12 ins. in the ground, for ¼ Sec. Cor., marked ¼ on W. face, dug pits 18 x 18 x 12 ins., E and W. of stone 5½ ft. dist., and raised a mound of earth 1½ ft. high, 3½ ft. base.
43.00	Top of Hill bears E. & W. and descend.
53.00	Cross Wash, 200 lks. wide, Course E & W. and ascend.
69.00	Top of Hill bears E & W. and descend.
78.00	Cross Wash, 50 lks. wide, Course E & W and ascend.
80.00	Set a post 4 ft. long 4 ins. square, 12 ins. in the ground, for Cor. to Secs, 21, 22, 27, 28 marked T, 28 N, S, 22, on N, E, R, 36 W. S. 27 on S, E, S, 28 on S, W, and S, 21 on N, W, face, with 2 notches on S, and 3 notches on E, edges, dug pits 18 x 18 x 12 ins, in each Sec,, 5½ ft, dist,, and raised a mound of earth 2 ft, high, 4 ½ ft, base around post.
	Land hilly
	Soil 2nd. & 3rd rate
	Vegetation Bunchgrass.

Township 28 North Range 36 West

6th Principal Meridian.

Chains	East on a random line between Sections 22 and 27.
	Variation 14° 25′ East.
	Ascend.
7.50	Top of Hill bears N. W. & S. E. and descend.
40.00	Set temporary ¼ Sec. Cor.
71.00	Enter ~~Flat~~ Marshy Bottom bears N. & S.
79.69	Intersect N. & S. line, 18 lks, South of cor. to secs. 22, 23, 26, 27 from which corner, I run S. 89° 52′ W. on a true line between sections 22 & 27
	Variation 14° ~~15′~~ 25′ East
39.~~89~~ 85	Set a sand stone 16 x 7 x 4 ins., 12 ins. in the ground, for ¼ Sec. Cor., marked ¼ on N. face, dug pits 18 x 18 x 12 ins., N and S. of stone 5½ ft. dist., and raised a mound of earth 1½ ft. high, 3½ ft. base.
79.69	The corner to sections 21, 22, 27 & 28.
	Land hilly & level.
	Soil 2nd. & 3rd rate
	Vegetation Bunchgrass.

Township 28 North Range 36 West

6th Principal Meridian.

Chains — North, between Sections 21 and 22.

Variation 14° 25' East.

Ascend.

7.00 Top of Hill bears N. W. & S. E. and descend.

15.00 Enter Flat bears N. W. & S. E.

27.00 Leave Flat bears N. W. & S. E. and ascend.

39.50 Top of Hill bears N. W. & S. E. and descend.

40.00 Set a sand stone 12 x 9 x 6 ins., 8 ins. in the ground, for ¼ Sec. Cor., marked ¼ on W face, dug pits 18 x 18 x 12 ins., E. and W., of stone 5½ ft. dist., and raised a mound of earth 1½ ft. high, 3½ ft. base.

42.00 Enter Flat bears E. & W.

51.00 Leave Flat bears E. & W. and ascend.

70.00 Top of Hill bears E. & W. and descend.

80.00 Set a post 4 ft. long, 4 ins. square, 12 ins. in the ground, for Cor. to Secs, 15, 16, 21 & 22 marked T. 28 N. S, 15, on N, E, R, 36 W, S. 22 on S, E, S, 21 on S, W, and S, 16 on N, W, face, with 3 notches on S, and 3 notches on E, edges, dug pits 18 x 18 x 12 ins, in each Sec,, 5½ ft, dist,, and raised a mound of earth 2 ft, high, 4 ½ ft, base around post.

Land level. & hilly

Soil 2nd. & 3rd rate

Vegetation Bunchgrass.

Township 28 North Range 36 West

6th Principal Meridian.

Chains — East, on a random line between Sections 15 and 22.

Variation 14° 20' East.

Over rolling land.

26.00 Enter Flat bears N. W. & S. E.

28.15 Cross Road, bears S. 50 E. & N. 50 W.

30.00 Enter Marsh

32.50 Leave Marsh bears N. W. & S. E.

34.87 Cross Road, bears N. 60 E. & S. 60 W.

40.00 Set temporary ¼ Sec. Cor.

40.20 Cross Road, bears S. 20 E. & N. 20 W.

42.00 Ascend.

79.50 Top of Spur, bears S. W. & N. E and descend.

79.83 Intersect N. & S. line, 23 lks. Northof cor. to secs. 14, 15, 22, 23 from which corner, I run N. 89° 50' W. on a true line between sections 15 & 22

Variation 14° 20' East

39.92 Set a post 3 ft. long, 3 ins. diam. 12 ins. in the ground, for ¼ Sec. Cor., marked ¼ S. on N. face, dug pits, 18 x 18 x 12 ins., N. and S., of post 5½ ft. dist., and raised a mound of earth 1½ ft. high, 3½ ft. base around post.

79.83 The corner to sections 15, 16, 21 & 22

Land rolling & level.

Soil 2nd. & 3rd rate

Vegetation Bunchgrass.

Township 28 North Range 36 West

6th Principal Meridian.

Chains	North, between Sections 15 and 16.
	Variation 14° 20' East.
	Descend.
9.50	*Enter Flat bears* E. & W.
11.52	*Cross Road, bears* E & W.
16.00	Enter Marsh bears E. & W.
40.00	*Set a post 3 ft. long, 3 ins. diam. 12 ins. in the ground, for ¼ Sec. Cor., marked ¼ S. on W. face, dug pits, 18 x 18 x 12 ins., E. and W. of post 5½ ft. dist., and raised a mound of earth 1½ ft. high, 3½ ft. base around post.*
46.00	Leave Marsh bears N. E. & S. W.
50.00	*Leave Flat bears* N. E. & S. W. *and ascend.*
80.00	*Set a post 4 ft. long, 4 ins. square, 12 ins. in the ground, for Cor. to Secs,* 9 10 15 & 16 *marked T,* 28 *N.S,* 10 *, on N, E, R,* 36 *W, S.* 15 *on S, E, S,* 16 *on S, W, and S,* 9 *on N, W, face, with* 4 notches *on S, and* 3 notches *on E, edges, dug pits 18 x 18 x 12 ins, in each Sec,, 5½ ft, dist,, and raised a mound of earth 2 ft, high, 4 ½ ft, base around post.*
	Land rolling & level.
	Soil 2nd. & 3rd rate
	Vegetation Bunchgrass.

Township 28 North Range 36 West

6th Principal Meridian.

Chains	East, on a random line between Sections 10 and 15.
	Variation 14° 25' East.
	Descend.
15.00	Enter Marsh bears N. E. & S. W.
38.00	Leave Marsh bears N. E. & S. W.
40.00	*Set temporary ½ Sec. Cor.*
53.00	*Top of Hill bears* North & South *and descend.*
61.00	*Enter Flat bears* N. W. & S. E.
79.78	*Intersect N. & S. line,* 40 *lks.* North *of cor. to secs.* 10, 11, 14, 15 *from which corner, I run* N. 89° 43' W. *on a true line between sections* 10 & 15
	Variation 14° ~~30~~ 25' *East*
39.89	*Set a* sand *stone* 16 x 11 x 4 *ins.,* 12 *ins. in the ground, for ¼ Sec. Cor., marked ¼ on* N. *face, dug pits 18 x 18 x 12 ins.,* N. *and* S. *of stone 5½ ft. dist., and raised a mound of earth 1½ ft. high, 3½ ft. base.*
79.78	*The corner to sections* 9, 10, 15 & 16
	Land level. & hilly
	Soil 2nd. & 3rd rate
	Vegetation Bunchgrass.

Chains	North, between Sections 9 and 10. Variation 14° 25' East.
	Ascend.
40.00	Set a sand stone 8 x 11 x 3 ins., 5 ins. in the ground, for ¼ Sec. Cor., marked ¼ on W. face, dug pits, 18 x 18 x 12 ins., E. and W. of stone 5½ ft. dist., and raised a mound of earth 1½ ft. high, 3½ ft. base.
	Top of Hill bears E. & W. and descend.
64.75	Cross Road, bears, E. & W.
65.50	To edge of Lake and
	Set a post 4 ft. long, 4 ins. square, 12 ins. in the ground, for Witness to Cor. to Secs. 3. 4. 9 & 10. marked ~~T. S. on N. E., R.~~ , S. 10 on S. E., S. 9 on S. W ~~and S. on N. W.~~ face, with 5 notches on S. and 3 notches on E. edges; dug pits, 18 x 18 x 12 ins. in each Sec., 5½ ft. dist., and raised a mound of earth 2 ft. high, 4½ ft. base around post.
	~~To edge of Lake~~, Thence Run East from W. Post 15.00 chs. Thence North 14.50 chs. to long. bet. secs. 3 & 10
80.00	The true point for cor. to Secs. 3.4.9 & 10 being in Lake
	Set a post 4 ft. long, 4 ins. square, 12 ins. in the ground, for Witness to Cor. to. Secs. 3. 4. 9 & 10 marked T. 28 N S. 3 , on N. E., R. 36 W, S. 10 on S. E., ~~S.~~ on S. W ~~and S. on N. W.~~ face, with 5 notches on S. and 3 notches on E. edges; dug pits, 18 x 18 x 12 ins. in each Sec., 5½ ft. dist., and raised a mound of earth 2 ft. high, 4½ ft. base around post.

Land hilly
Soil 2nd & 3rd. rate
Vegetation Bunchgrass

Chains	East on a random line between Sections 3 and 10 from the Witness Cor. to Secs. 3 & 10 I run parallel to true line counting distance from true corner. Variation 14° 30' East.
15.00	~~Off level land~~ Witness Corner
19.00	Cross Road, bears, N. & S.
21.00	Leave Flat bears N. E. & S. W. and ascend.
40.00	Set temporary ¼ sec. cor.
47.00	Top of Ridge, bears N. & S. and descend.
73.00	Cross low Sag and ascend
79.70	Intersect N. & S. line. 56 lks. North of cor. to secs. 2. 3. 10 & 11 from which corner, I run N. 89° 30' W. on a true line between sections 3 & 10 Variation 14° 30' East.
39.85	Set a sand stone 9 x 8 x 6 ins., 6 ins. in the ground, for ¼ Sec. Cor., marked ¼ on N. face, dug pits, 18 x 18 x 12 ins., N. and S. of stone 5½ ft. dist., and raised a mound of earth 1½ ft. high, 3½ ft. base.
64.70	The corner to sections 3. 4. 9 & 10 Witness 21. chs. 58.70 chs. 15 chs East of true point for Cor.
79.70	Land level. and mountainous.
	Soil 2nd. & 3rd. rate
	Vegetation Bunchgrass.
	The true point for Corner to Secs. 3. 4. 9 & 10 in Lake

Township 28 North Range 36 West

6th Principal Meridian.

Chains

~~North, on a random line between Sections 3 and 4.~~

~~Variation 14° 30' East.~~

From the Witness ⊕ Cor. to Secs. 3 & 10. Ran

8.50 chs. North, thence West, 15.00 chs. to line bet

between Secs. 3 & 4. and set a post 4 ft. long, 4 ins

sq. 12 ins. in the ground, for Witness to Cor. to Secs. 3, 4, 9 & 10.

marked T. 28 N. S. 3 on N. E. and S. 4 on N. W. faces

with 5 notches on S and 3 notches on E. faces. dug pits

18 x 18 x 12 ins. in each Sec. 5½ ft. dist. and raised

8.50 a mound of earth around post. Ran Mit. Line

North on a line bet between Secs. 3 & 4. Ba. 4.30 E

~~Ascend.~~ ascend,

15.00 Top of Hill bears E & W. and descend.

35.00 Enter Flat bears E. & W.

40.00 Set a post 3 ft. long, 3 ins. diam.

12 ins. in the ground, for ¼ Sec. Cor., marked ¼ S. on

W. face, dug pits, 18 x 18 x 12 ins., E. and W. of

post 5½ ft. dist., and raised a mound of earth 1½ ft.

79.18 high, 3½ ft. base around post.

~~79.68~~ Intersect the 7th Standard Parallel North at a

point 6.52 chs. West. of the Standard ¼ Sec Cor. to

Tow S.B. Sec. 35. T. 29 N. R. 36 W. at which

point I.

Set a sand stone 8 x 11 x 6 ins. 5 ins. in

the ground for Closing Cor. to Secs. 3 and 4

marked C. C. with 3 notches on E. and 3 notches on

W. edges, dug pits 18 x 18 x 12 ins. S. E., and W. of

stone, 5½ ft. dist., and raised a mound of earth 2 ft.

high, 4½ ft. base. Land level. G. E. Kentner.

Soil 2nd. & 3rd. rate Sept. 18.

Vegetation Bunchgrass. 1882.

Township 28 North Range 36 West

6th Principal Meridian.

Chains

North, between Sections 32 and 33.

Variation 14° 15' East.

Ascend.

12.00 Top of Hill bears East & West. and descend.

40.00 Set a post 3 ft. long, 3 ins. diam.

12 ins. in the ground, for ¼ Sec. Cor., marked ¼ S. on

W. face, dug pits, 18 x 18 x 12 ins., E. and W. of

post 5½ ft. dist., and raised a mound of earth 1½ ft.

high, 3½ ft. base around post.

54.00 Cross low Sag and ascend. E. & W.

78.00 Top of Hill bears N. E. & S. W. and descend.

80.00 Set a post 4 ft. long, 4 ins. square.

12 ins. in the ground, for Cor. to Secs, 28, 29, 32 & 33

marked T, 28 N. S, 28, on N, E, R, 36 W. S. 33

on S, E, S, 32 on S, W, and S, 29 on N, W, face,

with 1 notch on S, and 4 notches on E, edges,

dug pits 18 x 18 x 12 ins, in each Sec,, 5½ ft, dist,,

and raised a mound of earth 2 ft, high, 4½ ft, base

around post.

Land hilly

Soil 2nd. & 3rd. rate

Vegetation Bunchgrass.

Township 28 North Range 36 West

6th Principal Meridian.

Chains	East, on a random line between Sections 28 and 33.
	Variation 14° 25' East.
	Descend.
20.00	*Cross low Sag and ascend.*
40.00	*Set temporary ¼ Sec. Cor.*
80.13	*Intersect N. & S. line, 44 lks. North of cor. to secs. 27, 28, 33, 34 from which corner, I run N. 89° 41' W. on a true line between sections 28 & 33*
	Variation 14° ~~10'~~ 25' East
40.07	*Set a post 3 ft. long, 3 ins. diam. 12 ins. in the ground, for ¼ Sec. Cor., marked ¼ S. on W. face, dug pits, 18 x 18 x 12 ins., N. and S. of post 5½ ft. dist., and raised a mound of earth 1½ ft. high, 3½ ft. base around post.*
80.13	*The corner to sections 28, 29, 32 & 33.*
	Land rolling.
	Soil 2nd. & 3rd rate
	Vegetation Bunchgrass.

Township 28 North Range 36 West

6th Principal Meridian

Chains	North, between Sections 28 and 29.
	Variation 14° 10' East.
	Descend.
15.00	*Enter Flat bears N. W. & S. E.*
30.00	*Leave Flat bears N. W. & S. E. and ascend.*
40.00	*Set a post 3 ft. long, 3 ins. diam. 12 ins. in the ground, for ¼ Sec. Cor., marked ¼ S. on W. face, dug pits, 18 x 18 x 12 ins., E. and W. of post 5½ ft. dist., and raised a mound of earth 1½ ft. high, 3½ ft. base around post.*
59.00	*Top of Hill bears East & West and descend.*
80.00	*Set a post 4 ft. long, 4 ins. square, 12 ins. in the ground, for Cor. to Secs, 20, 21, 28, 29 marked T, 28 N.S, 21, on N, E, R, 36 W, S. 28 on S, E, S, 29 on S, W, and S, 20 on N, W, face, with 2 notches on S, and 4 notches on E, edges, dug pits 18 x 18 x 12 ins, in each Sec,, 5½ ft, dist,, and raised a mound of earth 2 ft, high, 4½ ft, base around post.*
	Land level. & hilly
	Soil 2nd. & 3rd rate
	Vegetation Bunchgrass.

Township 28 North Range 36 West
6th Principal Meridian.

Chains	East, on a random line between Sections 21 and 28.
	Variation 14° 20' East.
	Ascend.
12.00	*Top of Ridge, bears N. & S. and descend.*
20.00	*Cross low Sag and ascend.*
40.00	*Set temporary ¼ Sec. Cor.*
79.86	*Intersect N. & S. line, 19 lks. North of cor. to secs. 21, 22, 27, 28 from which corner, I run N. 89° 52' W. on a true line between sections 21 & 28*
	Variation 14° ~~25'~~ 20' East
39.93	*Set a sand stone 12 x 9 x 6 ins., 8 ins. in the ground, for ¼ Sec. Cor., marked ¼ on N. face, dug pits 18 x 18 x 12 ins., N. and S. of stone 5½ ft. dist., and raised a mound of earth 1½ ft. high, 3½ ft. base.*
79.86	*The corner to sections 20, 21, 28 & 29*
	Land mountainous.
	Soil 2nd. & 3rd rate
	Vegetation Bunchgrass.

Township 28 North Range 36 West
6th Principal Meridian

Chains	North, between Sections 20 and 21.
	Variation 14° 20' East.
	Descend.
36.00	*Enter Flat bears N. E. & S. W.*
40.00	*Set a post 3 ft. long, 3 ins. diam. 12 ins. in the ground, for ¼ Sec. Cor., marked ¼ S. on W. face, dug pits, 18 x 18 x 12 ins., E. and W. of post 5½ ft. dist., and raised a mound of earth 1½ ft. high, 3½ ft. base around post.*
60.00	*Enter Swamp.*
68.00	*Leave Swamp.*
80.00	*Set a post 4 ft. long, 4 ins. square, 12 ins. in the ground, for Cor. to Secs, 16, 17, 20 & 21 marked T, 28 N S, 16, on N, E, R, 36 W, S. 21 on S, E, S, 20 on S, W, and S, 17 on N, W, face, with 3 notches on S, and 4 notches on E, edges, dug pits 18 x 18 x 12 ins, in each Sec., 5½ ft, dist., and raised a mound of earth 2 ft, high, 4½ ft, base around post.*
	Land rolling.
	Soil 2nd. & 3rd rate
	Vegetation Bunchgrass.

Township 28 North Range 36 West

6th Principal Meridian.

Chains	East, on a random line between Sections 16 and 21.
	Variation 14° 30' East.
	Descend.
20.00	*Enter Flat bears N. E. & S. W.*
32.00	*Enter Marsh.*
40.00	*Set temporary ¼ Sec. Cor.*
48.00	*Leave Flat bears N. E. & S. W. and ascend.*
67.00	*Top of Hill bears N. & S. and descend.*
79.97	*Intersect N. & S. line, 19 lks. North of cor. to secs. 15, 16, 21, 22 from which corner, I run N. 89° 52' W. on a true line between sections 16 & 21*
	Variation 14° ~~20'~~ 30' East
39.98	*Set a post 3 ft. long, 3 ins. diam. 12 ins. in the ground, for ¼ Sec. Cor., marked ¼ S. on N. face, dug pits, 18 x 18 x 12 ins., N. and S. of post 5½ ft. dist., and raised a mound of earth 1½ ft. high, 3½ ft. base around post.*
79.97	*The corner to sections 16, 17, 20 & 21.*
	Land level. & hilly
	Soil 2nd. & 3rd rate
	Vegetation Bunchgrass.

Township 28 North Range 36 West

6th Principal Meridian.

Chains	North, between Sections 16 and 17.
	Variation 14° 30' East.
	Ascend.
22.00	*Top of Hill bears E. & W. and descend.*
40.00	*Set a sand stone 12 x 9 x 6 ins., 8 ins. in the ground, for ¼ Sec. Cor., marked ¼ on W. face, dug pits 18 x 18 x 12 ins., E and W. of stone 5½ ft. dist., and raised a mound of earth 1½ ft. high, 3½ ft. base.*
70.00	*Cross Wash, 100 lks. wide, Course E & W and ascend.*
70.30	*Cross Road, bears E. & W.*
80.00	*Set a post 4 ft. long, 4 ins. square, 12 ins. in the ground, for Cor. to Secs, 8, 9, 16 & 17 marked T, 28 N. S, 9, on N, E, R, 36 W S. 16 on S, E, S, 17 on S, W, and S, 8 on N, W, face, with 4 notches on S, and 4 notches on E, edges, dug pits 18 x 18 x 12 ins, in each Sec,, 5½ ft, dist,, and raised a mound of earth 2 ft, high, 4½ ft, base around post.*
	Land hilly
	Soil 2nd. & 3rd rate
	Vegetation Bunchgrass.

Township 28 North Range 36 West

6th Principal Meridian.

Chains	
	East, on a random line between Sections 9 and 16.
	Variation 14° 20′ East.
	Ascend.
7.00	*Top of Ridge, bears* N. & S. *and descend.*
25.00	*Enter Flat bears* N. E. & S. W.
26.00	Marshy.
30.00	Leave Marsh. and ascend
40.00	*Set temporary ¼ Sec. Cor.*
52.00	*Top of Hill bears* N. & S. *and descend.*
79.80	*Intersect N. & S. line, 10 lks. North of cor. to secs.* 9, 10, 15 & 16 *from which corner, I run* N. 89° 56′ W. *on a true line between sections* 9 & 16
	Variation 14° ~~25~~ 38′ *East*
39.90	*Set a post 3 ft. long, 3 ins. diam. 12 ins. in the ground, for ¼ Sec. Cor., marked ¼ S. on* N. *face, dug pits, 18 x 18 x 12 ins.,* N. *and* S. *of post 5½ ft. dist., and raised a mound of earth 1½ ft. high, 3½ ft. base around post.*
79.80	*The corner to sections* 8, 9, 16 & 17
	Land mountainous.
	Soil 2nd. & 3rd. rate
	Vegetation Bunchgrass

Township 28 North Range 36 West

6th Principal Meridian.

Chains	
	North, between Sections 8 and 9.
	Variation 14° 20′ East.
	Ascend.
31.00	*Top of Hill bears* E. & W. *and descend.*
40.00	*Set a post 3 ft. long, 3 ins. diam. 12 ins. in the ground, for ¼ Sec. Cor., marked ¼ S. on* W. *face, dug pits, 18 x 18 x 12 ins.,* E. *and* W. *of post 5½ ft. dist., and raised a mound of earth 1½ ft. high, 3½ ft. base around post.*
43.00	*Cross low Sag and ascend.*
45.00	*Top of Ridge, bears* E. & W. *and descend.*
58.00	Marsh bears E. & W.
75.00	Leave Marsh bears E. & W. and ascend
80.00	*Set a post 4 ft. long, 4 ins. square, 12 ins. in the ground, for Cor. to Secs,* 4, 5, 8 & 9 *marked T.* 28 *N.S.* 4 *, on N, E, R,* 36 *W. S.* 9 *on S, E, S,* 8 *on S, W, and S,* 5 *on N, W, face, with* 5 *notches on S, and* 4 *notches on E, edges, dug pits 18 x 18 x 12 ins, in each Sec,, 5½ ft, dist,, and raised a mound of earth 2 ft, high, 4½ ft, base around post.*
	Land mountainous. 63.00 chs and 17.00 chains Marshy
	Soil 2nd. & 3rd. rate
	Vegetation Bunchgrass.

Township 28 North Range 36 West

6th Principal Meridian.

Knowing that I intersect the lake in less than 80 chs. I run true

Chains ~~East~~, on a ~~random~~ line between Sections 4 and 9.

Variation 14° 20' East.

Descend along S. E. slope of hill

35.00 Center Marsh bears E. & W.

40.00 Set ~~temporary~~ ¼ Sec. Cor.

* 72.00 Edge of Lake bears N. W. & S. E.

~~72.00 Intersect N. & S. line, chs. of cor. to secs. 3, 4, 9 & 10 from which corner, I run W. on a true line between sections 4 & 9 Variation 14° 30' East~~

~~32.00 Set a post 3 ft. long, 3 ins. diam. 12 ins. in the ground, for ¼ Sec. Cor., marked ¼ S. on N. face, dug pits, 18 x 18 x 12 ins., N. and S. of post 5½ ft. dist., and raised a mound of earth 1½ ft. high, 3½ ft. base around post.~~

~~72.00 The corner to sections 4, 5, 8 & 9.~~

Land rolling.

Soil 2nd. & 3rd. rate

Vegetation Bunchgrass.

* X Where I set a post 4 ft. long 4 in. square 12 in. in the ground for Witness Cor to Secs. 3, 4, 9 & 10 Marked T. 28 N. Sec 4 on N & Sec 9 on S. faces & dug pits. 18 x 18 x 12 in. in Ea. Sec. 5½ ft distant & raised Mound of Earth around post.

Township 28 North Range 36 West

6th Principal Meridian.

Chains North, on a ~~random~~ true line between Sections 4 and 5.

Variation 14° 20' East.

Ascend.

25.00 Top of Hill bears E. & W. and descend.

40.00 Set a post 3 ft. long, 3 ins. diam. 12 ins. in the ground, for ¼ Sec. Cor., marked ¼ S. on N. face, dug pits, 18 x 18 x 12 ins., E. and W. of post 5½ ft. dist., and raised a mound of earth 1½ ft. high, 3½ ft. base around post.

44.00 Center Marsh bears E. & W.

79.18 Intersect the 7th Standard Parallel North at a point 7.22 chs. West of the Standard ¼ Sec. Cor. on S. B. Sec. 34 T. 29 N. R. 36 W at which point I

Set a sandstone 11 x 9 x 12 ins. 8 ins. in the ground for Closing Cor. to Secs. 4 and 5 marked C. C. with 4 notches on E. and 2 notches on W. edges, dug pits 18 x 18 x 12 ins. S. E., and W. of stone, 5½ ft. dist., and raised a mound of earth 2 ft. high, 4½ ft. base.

Land hilly

Soil 2nd. & 3rd rate

Vegetation Bunchgrass

I carefully examined the adjustments of my solar compass to-day, particularly the latitude and reversing apparatus, and found them correct.

John B. Brady, is Compassman Sept. 18, 1882.

Township 28 North Range 36 West

6th Principal Meridian.

Chains	
	North, between Sections 31 and 32.
	Variation 14° 20′ East.
	Over level land
40.00	Set a sand stone 18 x 24 x 18 ins., 13 ins. in the ground, for ¼ Sec. Cor., marked ¼ on W. face, dug pits 18 x 18 x 12 ins., E. and W. of stone 5½ ft. dist., and raised a mound of earth 1½ ft. high, 3½ ft. base.
42.00	Enter marshy bottom bears E & W.
50.50	Leave marshy bottom bears E. & W.
53.00	Leave Flat bears E. & W. and ascend.
71.00	Top of Hill bears E. & W. and descend.
80.00	Set a sand stone 11 x 12 x 6 ins. 8 ins. in the ground for Cor. to Secs 29, 30, 31, 32 marked with 1 notch on S. and 5 notches on E. edges, dug pits 18 x 18 x 12 ins. in each Sec., 5½ ft. dist. and raised a mound of earth 2 ft. high, 4½ ft. base.
	Land level. & hilly
	Soil 2nd. & 3rd rate
	Vegetation Bunchgrass.

Township 28 North Range 36 West

6th Principal Meridian.

Chains	
	East, on a random line between Sections 29 and 32.
	Variation 14° 30′ East.
	Over rolling land.
40.00	Set temporary ¼ Sec. Cor.
79.79	Intersect N. & S. line, 19 lks. South of cor. to secs. 28, 29, 32, 33 from which corner, I run S. 89° 52′ W. on a true line between sections 29 & 32
	Variation 14° ~~10′~~ 30′ East
39.89	Set a post 3 ft. long, 3 ins. diam. 12 ins. in the ground, for ¼ Sec. Cor., marked ¼ S. on A. face, dug pits, 18 x 18 x 12 ins., A. and S. of post 5½ ft. dist., and raised a mound of earth 1½ ft. high, 3½ ft. base around post.
79.79	The corner to sections 29, 30, 31 & 32.
	Land rolling.
	Soil 2nd. & 3rd rate
	Vegetation Bunchgrass.
	G. E. Hunter.
	Sept. 19. 1882.

Chains — West, on a random line between Sections 30 and 31.

Variation 14° 30′ East.

Over rolling land.

40.00 Set temporary ¼ Sec. Cor.

78.63 Intersect W B. of Tp. 38 lks. South of cor. to secs. 25, 30, 31 & 36 from which corner, I run S. 89° 44′ E. on a true line, between sections 30 & 31

Variation 14° ~~40′~~ 30′ East.

38.63 Set a Sand stone 6 x 9 x 4 ins., 4 ins. in the ground, for ¼ Sec. Cor., marked ¼ on N. face, dug pits 18 x 18 x 12 ins., N. and S. of stone 5½ ft. dist., and raised a mound of earth 1½ ft. high, 3½ ft. base.

78.63 The corner to sections 29, 30, 31 & 32.

Land rolling.

Soil 2nd. & 3rd rate

Vegetation Bunchgrass.

John B. Brady is Compassman
Sept. 19. 1882.

Chains — North, between Sections 29 and 30.

Variation 14° 30′ East.

Over rolling land.

25.00 Enter Flat bears E. & W.

40.00 Set a post 3 ft. long, 3 ins. diam. 12 ins. in the ground, for ¼ Sec. Cor., marked ¼ S. on W. face, dug pits, 18 x 18 x 12 ins., E. and W. of post 5½ ft. dist., and raised a mound of earth 1½ ft. high, 3½ ft. base around post.

45.00 Pass point of small freshwater brook extending west 70 chs.

48.00 Leave Flat bears E. & W. and ascend.

80.00 Set a post 4 ft. long, 4 ins. square, 12 ins. in the ground, for Cor. to Secs, 19, 20, 29, 30 marked T, 28 N S, 20, on N, E, R, 36 W S. 29 on S, E, S, 30 on S, W, and S, 19 on N, W, face, with 2 notches on S, and 5 notches on E, edges, dug pits 18 x 18 x 12 ins, in each Sec,, 5½ ft, dist,, and raised a mound of earth 2 ft, high, 4½ ft, base around post.

Land rolling. & level.

Soil 2nd. & 3rd rate

Vegetation Bunchgrass.

Township 28 North Range 36 West

6th Principal Meridian.

Chains	East, on a random line between Sections 20 and 29.
	Variation 14° 30' East.
	Over rolling land.
40.00	*Set temporary ¼ Sec. Cor.*
80.04	*Intersect N. & S. line, 11 lks. North of cor. to secs. 20, 21, 28, 29 from which corner, I run N. 89° 55' W. on a true line between sections 20 & 29*
	Variation 14° ~~25~~ 30' East
40.02	*Set a post 3 ft. long, 3 ins. diam. 12 ins. in the ground, for ¼ Sec. Cor., marked ¼ S. on A. face, dug pits, 18 x 18 x 12 ins. N. and S. of post 5½ ft. dist., and raised a mound of earth 1½ ft. high, 3½ ft. base around post.*
80.04	*The corner to sections 19, 20, 29 & 30*
	Land rolling.
	Soil 2nd. & 3rd rate
	Vegetation Bunchgrass.
	G. E. Kentner.
	Sept. 19. 1882.

Township 28 North Range 36 West

6th Principal Meridian.

Chains	West, on a random line between Sections 19 and 30.
	Variation 14° 30' East.
	Over rolling land.
40.00	*Set temporary ¼ Sec. Cor.*
78.95	*Intersect W. B. of Tp. 31 lks North of cor. to secs. 19, 24, 25 & 30 from which corner, I run N. 89° 47' E. on a true line, between sections 19 & 30*
	Variation 14° ~~45~~ 30' East.
38.95	*Set a post 3 ft. long, 3 ins. diam. 12 ins. in the ground, for ¼ Sec. Cor., marked ¼ S. on A. face, dug pits, 18 x 18 x 12 ins., N. and S. of post 5½ ft. dist., and raised a mound of earth 1½ ft. high, 3½ ft. base around post.*
78.95	*The corner to sections 19, 20, 29 & 30*
	Land rolling.
	Soil 2nd. & 3rd rate
	Vegetation Bunchgrass.
	John B. Brady is Compassman
	Sept. 19. 1882.

Township 28 North Range 36 West

6th Principal Meridian.

Chains	North, between Sections 19 and 20.
	Variation 14° 30′ East.
	Over rolling land. and ascend
30.00	Top of Hill bears E. & W.
40.00	Set a post 3 ft. long, 3 ins. diam. 12 ins. in the ground, for ¼ Sec. Cor., marked ¼ S. on W. face, dug pits, 18 x 18 x 12 ins., E. and W. of post 5½ ft. dist., and raised a mound of earth 1½ ft. high, 3½ ft. base around post.
80.00	Set a post 4 ft. long, 4 ins. square, 12 ins. in the ground, for Cor. to Secs, 17, 18, 19 & 20 marked T, 28 N S, 17, on N, E, R, 36 W S. 20 on S, E, S, 19 on S, W, and S, 18 on N, W, face; with 3 notches on S, and 5 notches on E, edges, dug pits 18 x 18 x 12 ins, in each Sec,, 5½ ft, dist,, and raised a mound of earth 2 ft, high, 4½ ft, base around post.
	Land hilly
	Soil 2nd. & 3rd rate
	Vegetation Bunchgrass.

Township 28 North Range 36 West

6th Principal Meridian.

Chains	East, on a random line between Sections 17 and 20.
	Variation 14° 30′ East.
	Over rolling land.
40.00	Set temporary ¼ Sec. Cor.
79.93	Intersect N. & S. line, 28 lks South of cor. to secs. 16, 17, 20 & 21 from which corner, I run S. 89° 48′ W. on a true line between sections 17 & 20
	Variation 14° 30′ East
39.96	Set a sand stone 9 x 8 x 6 ins., 6 ins. in the ground, for ¼ Sec. Cor., marked ¼ on N face, dug pits 18 x 18 x 12 ins., N and S of stone 5½ ft. dist., and raised a mound of earth 1½ ft. high, 3½ ft. base.
79.93	The corner to sections 17, 18, 19 & 20
	Land rolling.
	Soil 2nd & 3rd rate
	Vegetation Bunchgrass.
	G. E. Kentner.
	Sept. 19. 1882.

Township 28 North Range 36 West

6th Principal Meridian.

Chains — West, on a random line between Sections 18 and 19.

Variation 14° 30' East.

Descend.

30.00 Enter Flat bears N. E. & S. W.

40.00 Set temporary ¼ Sec. Cor.

71.00 Leave Flat bears N. & S and ascend.

79.23 Intersect W. B. of Tp. 18 lks. South of cor. to secs. 13, 18, 19 & 24 from which corner, I run S. 89° 52' E. on a true line, between sections 18 & 19

Variation 14° 30' East.

39.23 Set a sand stone 9 x 11 x 4 ins., 6 ins. in the ground, for ¼ Sec. Cor., marked ¼ on N face, dug pits 18 x 18 x 12 ins., N and S. of stone 5½ ft. dist., and raised a mound of earth 1½ ft. high, 3½ ft. base.

79.23 The corner to sections 17, 18, 19 & 20

Land level. & rolling.

Soil 2nd. & 3rd rate

Vegetation Bunchgrass.

John B. Brady, is Compassman.

Sept. 19, 1882.

Township 28 North Range 36 West

6th Principal Meridian.

Chains — North, between Sections 17 and 18.

Variation 14° 30' East.

Over rolling land.

30.00 Descend.

40.00 Set a sand stone 6 x 9 x 11 ins., 4 ins. in the ground, for ¼ Sec. Cor., marked ¼ on W. face, dug pits 18 x 18 x 12 ins., E and W. of stone 5½ ft. dist., and raised a mound of earth 1½ ft. high, 3½ ft. base.

44.00 Enter Flat bears E. & W.

56.00 Leave Flat bears E. & W. and ascend.

80.00 Set a post 4 ft. long, 4 ins. square, 12 ins. in the ground, for Cor. to Secs, 7, 8, 17 & 18 marked T, 28 N, S, 8, on N, E, R, 36 W. S. 17 on S, E, S, 18 on S, W, and S, 7 on N, W, face, with 4 notches on S, and 5 notches on E, edges, dug pits 18 x 18 x 12 ins, in each Sec,, 5½ ft, dist,, and raised a mound of earth 2 ft, high, 4½ ft, base around post.

Land level. & rolling.

Soil 2nd. & 3rd rate

Vegetation Bunchgrass.

Township 28 North Range 36 West

6th Principal Meridian.

Chains	East, on a random line between Sections 8 and 17.
	Variation 14° 20′ East.
	Descend.
40.00	*Set temporary ¼ Sec. Cor.*
50.00	*Enter Flat bears N. E. & S. W.*
72.00	*Leave Flat bears N. E. & S. W. and ascend.*
79.87	*Intersect N. & S. line, 42 lks. South of cor. to secs. 8, 9, 16 & 17 from which corner, I run S. 89° 42′ W. on a true line between sections 8 & 17*
	Variation 14° 20′ East
39.93	*Set a sand stone 8 x 12 x 6 ins., 6 ins. in the ground, for ¼ Sec. Cor., marked ¼ on N. face, dug pits 18 x 18 x 12 ins., N. and S. of stone 5½ ft. dist., and raised a mound of earth 1½ ft. high, 3½ ft. base.*
79.87	*The corner to sections 7, 8, 17 & 18*
	Land level & rolling.
	Soil 2nd. & 3rd. rate
	Vegetation Bunchgrass.

G. E. Kentner.
Sept. 19, 1882.

Township 28 North Range 36 West

6th Principal Meridian.

Chains	West, on a random line between Sections 7 and 18.
	Variation 14° 20′ East.
	Ascend.
10.00	*Top of Hill bears S. W. & N. E. and descend.*
40.00	*Set temporary ¼ Sec. Cor.*
41.00	*Cross Wash, 300 lks. wide, Course N. & S. and ascend.*
79.10	*Intersect W. B. of Tp. 5 lks. South of cor. to secs. 7, 12, 13 & 18 from which corner, I run S. 89° 58′ E. on a true line, between sections 7 & 18*
	Variation 14° ~~30′~~ 20′ East.
39.10	*Set a sand stone 12 x 6 x 4 ins., 8 ins. in the ground, for ¼ Sec. Cor., marked ¼ on N. face, dug pits 18 x 18 x 12 ins., N. and S. of stone 5½ ft. dist., and raised a mound of earth 1½ ft. high, 3½ ft. base.*
79.10	*The corner to sections 7, 8, 17 & 18*
	Land hilly
	Soil 2nd. & 3rd. rate
	Vegetation Bunchgrass.

John B. Brady is compassman
Sept. 19, 1882.

Township 28 North Range 36 West

6th Principal Meridian.

Chains — North, between Sections 7 and 8.

Variation 14° 20′ East.

Ascend.

4.00 Top of Hill bears E. & W. and descend.

10.00 Enter Flat bears E. & W.

24.20 Cross Brook. 8 lks. wide, Course East and ascend

40.00 Set a post 3 ft. long, 3 ins. diam. 12 ins. in the ground, for ¼ Sec. Cor., marked ¼ S. on N. face, dug pits, 18 x 18 x 12 ins., E. and W. of post 5½ ft. dist., and raised a mound of earth 1½ ft. high, 3½ ft. base around post.

44.00 Top of Hill bears E. & W. and descend.

67.00 Enter ~~Flat~~ March bears E. & W.

80.00 Set a post 4 ft. long, 4 ins. square, 12 ins. in the ground, for Cor. to Secs, 5, 6, 7 & 8 marked T. 28 N. S. 5, on N, E, R, 36 W, S. 8 on S, E, S, 7 on S, W, and S, 6 on N, W, face, with 5 notches on S, and 5 notch on E, edges, dug pits 18 x 18 x 12 ins; in each Sec,, 5½ ft, dist,, and raised a mound of earth 2 ft, high, 4½ ft, base around post.

Land level & hilly

Soil 2nd. & 3rd rate

Vegetation Bunchgrass.

Township 28 North Range 36 West

6th Principal Meridian.

Chains — East, on a random line between Sections 5 and 8.

Variation 14° 20′ East.

Over level land

40.00 Set temporary ¼ Sec. Cor.

32.00 Leave marsh bears N. W. & S. E.

79.93 Intersect N. & S. line, 21 lks. North of cor. to secs. 4, 5, 8 & 9 from which corner, I run N. 89° 51′ W. on a true line between sections 5 & 8

Variation 14° ~~30~~ 20′ East

39.96 Set a sand stone 16 x 9 x 8 ins., 12 ins. in the ground, for ¼ Sec. Cor., marked ¼ on N. face. dug pits 18 x 18 x 12 ins., N. and S. of stone 5½ ft. dist., and raised a mound of earth 1½ ft. high, 3½ ft. base.

79.93 The corner to sections 5, 6, 7 & 8.

Land level.

Soil 2nd. & 3rd rate

Vegetation Bunchgrass.

I carefully examined the adjustments of my solar compass to-day, particularly the latitude and reversing apparatus, and found them correct.

G. E. Kentner

Sept. 19, 1882.

Township 28 North Range 36 West

6th Principal Meridian.

Chains West, on a random line between Sections 6 and 7.

Variation 14° 30' East.

Over ~~level land~~ Marsh

36.00 Leave marsh bears N. & S.

40.00 Set temporary ¼ Sec. Cor.

79.34 Intersect N. B. of Tp. 53 lks North of cor. to secs. 1, 6, 7 & 12 from which corner, I run N. 89° 37 E on a true line, between sections 6 & 7

Variation 14° 30' East.

39.34 Set a sand stone 11 x 8 x 6 ins., 7 ins. in the ground, for ¼ Sec. Cor., marked ¼ on N. face and raised a mound of stone.

Pits impracticable.

79.34 The corner to sections 5, 6, 7 & 8.

Land level.

Soil 2nd. & 3rd. rate

Vegetation Bunchgrass.

Township 28 North Range 36 West

6th Principal Meridian.

Chains North, on a ~~random~~ true line between Sections 5 and 6.

Variation 14° 30' East.

Over ~~level land~~ Marsh

20.00 Leave Marsh E. & West

40.00 Set a sand stone 9 x 11 x 6 ins., 6 ins. in the ground, for ¼ Sec. Cor., marked ¼ on N. face, dug pits 18 x 18 x 12 ins., E. and W. of stone 5½ ft. dist., and raised a mound of earth 1½ ft. high, 3½ ft. base.

78.46 Intersect the 7th Standard Parallel North at a point 7.72 chs. West of the Standard ¼ Sec. Cor. on S. side of Sec 33 ~~Secs. 31 and 32~~ T. 29 N. R. 36 W. at which point I

Set a sand stone 16 x 9 x 8 ins. 12 ins. in the ground for Closing Cor. to Secs. 5 and 6 marked C. C. with 5 notches on E. and 1 notch on W. edges, dug pits 18 x 18 x 12 ins. S. E., and W. of stone, 5½ ft. dist., and raised a mound of earth 2 ft. high, 4½ ft. base.

Land level.

Soil 2nd. & 3rd. rate

Vegetation Bunchgrass.

I carefully examined the adjustments of my solar compass to-day, particularly the latitude and reversing apparatus, and found them correct.

John B. Brady jr Compassman

Sept. 19. 1882.

GENERAL DESCRIPTION.

Most of the land in this Township is rolling and mountainous, in some parts level.

The formation consists chiefly of sandstone.

In some parts, the land is very marshy, there are also a few springs throughout the Township.

There is also a Lake in Secs. 3, 4, 9, & 10.

The soil is 2nd. & 3rd. rate. The vegetation is principally Bunchgrass, which affords excellent grazing.

U. S. Surveyor General's Office.

Plattsmouth, Neb. 1883

The foregoing Field Notes of the surveys of the Subdivision lines of Township No. 28 North, of Range No. 36 West of the Principal Base and Meridian in the State of Neb. executed by G. E. Kentzer U. S. Deputy Surveyor, under his contract No. 12 dated July 5, 1882, in the month of Sept. 1882, having been critically examined, the necessary corrections and explanations made, the said Field Notes and the surveys they describe are hereby approved.

L. V. Stephenson
U. S. Surveyor-General for

General Land Office • Original Field Notes

Book Number

590

The images in this file are photographs of the notes of the original surveys of the State of Nebraska on file in the Office of the Nebraska State Surveyor located in Lincoln, Nebraska.

The original surveys in Nebraska began in the mid 1850's and were completed in the mid 1880's. The Nebraska office of the Surveyor General was closed June 30, 1886.