General Land Office • Original Field Notes

Book Number

593

The images in this file are photographs of the notes of the original surveys of the State of Nebraska on file in the Office of the Nebraska State Surveyor located in Lincoln, Nebraska.

The original surveys in Nebraska began in the mid 1850's and were completed in the mid 1880's. The Nebraska office of the Surveyor General was closed June 30, 1886.

T. 1-4 N.

R. 37 W.

43
593

Exam of Cinn
all P&M

Page 46

Index Diagram
to
Township 1 N. R. 37 W. of 6th. P. M.

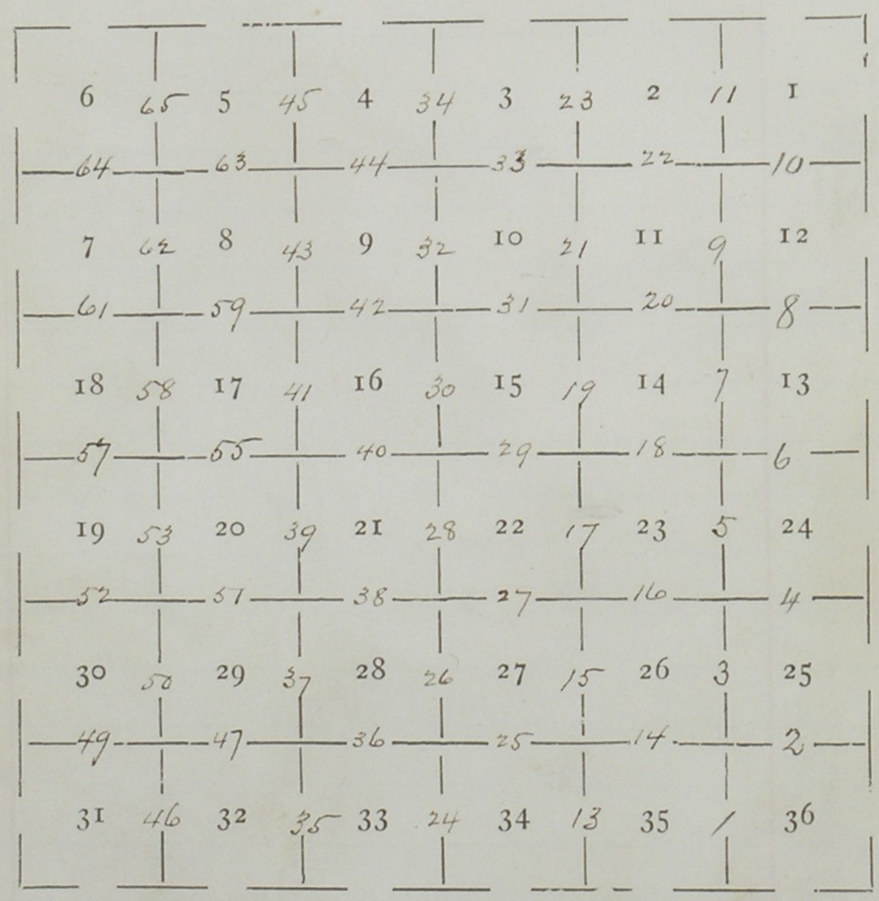

Field Notes
Of the
Subdivision lines and Meanders
Of the
Republican and Arikaree Rivers
In Township No 1 North of the
Base line of Range No 37 West
Of the 6th P.M.
In the State of Nebraska
By
William L. Wells
Deputy Surveyor

Contract No 60

Township 1 North, Range 37 West of the 6th. Pr. Mer.

Chains	
	To determine the proper adjustment of my compass for subdividing this Township, I commence at the cor. to Townships 1 N. R. 36 & 37 W. & run North on a blank line along the E. Boundary of Sec. 36.
	Var. 13° 45' E.
40.06	To a point 4 lks. W. of ¼ Sec. Cor
80.04	To cor. of Sec. 25 & 36
	To retrace this line or run parallel thereto, my compass is in proper adjustment at a var of 13° 45' E.
	Subdivisions commenced September 26th 1872
	Completed October 1st 1872

Chains	
	From the corner to Sect. 35 & 36 on the S. Boundary of this Township I run North between Sect. 35 & 36
	Var. 13° 45' E
35.00	Ravine bears S.W.
40.00	Drove charred stake, set post & raised mound of earth from pit, as per instructions for ¼ Sec. Cor. on spur of divide W. of line
55.00	Head of ravine bears N. E.
80.00	Drove charred stake, set post & raised mound of earth from pits as per instructions for Cor. to Sect. 25, 26, 35 & 36
	Land broken prairie Soil 2d. rate

Township 1 North, Range 37 West of the 6th P. Mer.

Chains	
	East on random line between Sec. 25 & 36 Var. 13° 45' E.
10.00	Ravine bears N. E.
40.00	Set post for temporary ¼ Sec. Cor.
66.00	Ravine bears N.
80.30	Intersect E. Boundary of Township 54 lks. S. of cor. to Sec. 25 & 36 from which cor. Iron
	S. 89° 37' W. on true line between Sec. 25 & 36 Var. 13° 45' E.
40.15	Drove charred stake, set post & raised mound of earth from pits as per instructions for ¼ Sec. Cor.
80.30	Cor. to Sec. 25, 26, 35 & 36
	Land rolling prairie Soil 2d. rate

Chains	
	North between Sec. 25 & 26 Var. 13° 45' E.
20.00	Ravine bears E.
32.00	Ravine bears S. E.
40.00	Drove charred stake set post & raised mound of earth from pits as per instructions for ¼ Sec. Cor near head of ravine bearing N. E.
68.00	Ravine bears E.
80.00	Drove charred stake set post & raised mound of earth from pits as per instructions for cor to Sec. 23, 24, 25 & 26
	Land rolling prairie Soil 2d. rate

Township 1 North, Range 37 West of the 6th. P.M.

Chains	East on random line between Sect. 24 & 25
	Var. 13°45' E
12.00	Ravine bears N.W.
28.00	Ravine bears N.W.
40.00	Set post for temporary ¼ Sec. Cor
65.00	Ravine bears N.W.
80.60	Intersected E. boundary of Township 26 lks. S. of cor. to Sect. 24 & 25 from which cor. I run S. 89° 49' W. on true line between Sect. 24 & 25
	Var. 13°45' E.
40.30	Drove charred stake, set post & raised mound of earth from pits as per instructions for ¼ Sec. Cor
80.60	Cor. to Sect. 23, 24, 25 & 26

Land broken prairie
Soil 2d. rate

Chains	North between Sect. 23 & 24
	Var. 13°45' E.
11.00	Ravine bears E.
28.00	Ravine bears E.
40.00	Drove charred stake, set post & raised mound of earth from pits as per instructions for ¼ Sec. Cor.
80.00	Drove charred stake set post & raised mound of earth from pits as per instructions for cor. to Sect. 13, 14, 23 & 24

Land broken prairie
Soil 2d. rate

Township 1 North, Range 37 West of the 6th. Pr. Mer.

Chains	
	East on random line between Sec. 13 & 24
	Var. 13°45' E.
4.00	Ravine bears N.W.
40.00	Set post for temporary ¼ Sec. Cor.
80.30	Intersected E. Boundary of Township 30 lks. S. of cor. to Sec. 13 & 24 from which I run
	S 89° 47' W. on true line between Sec. 13 & 24
	Var. 13°45' E.
40.15	Drove charred stake, set post & raised mound of earth from pits as per instructions for ¼ Sec. Cor.
80.30	Cor. to Sec. 13, 14, 23 & 24

Land high rolling prairie
Soil 2d. rate.

Chains	
	North between Sec. 13 & 14
	Var. 13°45' E
4.00	Ravine bears N.W.
40.00	Drove charred stake, set post & raised mound of earth from pits as per instructions for ¼ Sec. Cor.
80.00	Drove charred stake, set post & raised mound of earth from pits as per instructions for cor. to Sec. 11, 12, 13 & 14

Surface gently rolling table land
Soil 1st rate prairie

Township 1 North, Range 37 West of the 6th P.r. Mer

Chains	
	East on random line between Sec.s 12 & 13
	Var. 13° 45' E.
40.00	Set post for temporary ¼ Sec. Cor.
79.90	Intersected E. Boundary of Township 23 lks. S. of cor to Sec.s 12 & 13 from which I run
	S. 89° 50' W. on true line between Sec.s 12 & 13
	Var. 13° 45' E.
39.95	Drove charred stake set post & raised mound of earth from pits as per instructions for ¼ Sec. Cor.
79.90	Cor to Sec.s 11, 12, 13 & 14
	Surface nearly level table land
	Soil 1st rate prairie

Chains	
	North between Sec.s 11 & 12
	Var. 13° 45' E.
40.00	Drove charred stake, set post & raised mound of earth from pits as per instructions for ¼ Sec. Cor.
60.00	Enter bottom bears N. E & S. W.
66.00	Road bears N. E.
80.00	Drove charred stake set post & raised mound of earth from pits as per instructions for cor to Sec.s 1, 2, 11 & 12
	Soil 1st rate prairie
	Upland gently rolling, bottom level

Township 1 North, Range 37 West of the 6th P.M.

Chains	
	East on random line between Sec. 1 & 12
	Var. 13° 45' E.
21.00	Road bears N.E.
40.00	Set post for temporary ¼ Sec. Cor.
68.00	Leave prairie, bears N.E. & S.W.
80.10	Intersected E. Boundary of Township 14 lks. N. of cor. to Sec. 1 & 12 from which cor. I run
	N. 89° 54' W. on true line between Sec. 1 & 12
	Var. 13° 45' E.
40.05	Drove charred stake, set post & raised mound of earth from pits as per instructions for ¼ Sec. Cor.
80.10	Cor. to Sec. 1, 2, 11 & 12
	Bottom land level 1st rate prairie Upland gently rolling 2d rate

Chains	
	North on random line between Sec. 1 & 2
	Var. 13° 45' E.
12.20	Right bank of Republican river & set post for temporary meander cor.
18.80	Left bank of Republican river & set post for temporary meander cor.
40.00	Set post for temporary ¼ Sec. Cor.
67.00	Oge road bears N.E. & S.W.
80.35	Intersected N. Boundary of Township 28 lks. E. of cor. to Sec. 1 & 2 from which I run
	S. 12' E. on true line between Sec. 1 & 2
	Var. 13° 45' E.
40.35	Drove charred stake, set post & raised mound of earth from pits as per instructions for ¼ Sec. Cor
61.55	Left Bank of Republican river & drove charred stake, set post & raised mound of earth from pits as per instructions for cor. to fractional Sec. 1 & 2
68.15	Right bank of Republican river & Drove charred stake, set post & raised mound of earth from pits

Township 1 North Range

Chains	
	as per instructions for cor. to fractional Sect. 11 & 12
80.35	Cor. to Sect. 1, 2, 11 & 12
	Land level prairie bottom Soil first rate

37 West of the 6th. Pr. Mer.

Chains	
	North between Sect. 34 & 35 Var. 13°45' E
40.00	Drove charred stake, pit built & raised mound of earth from pits as per instructions for ¼ Sec. Cor.
80.00	Drove charred stake, pit built & raised mound of earth from pits as per instructions for Cor. to Sect. 26, 27, 34 & 35
	Land gently rolling prairie Soil 1st rate
	Sept 26, 1872

Township 1 North, Range

Chains	
	East on random line between Sect. 26 & 35
	Var. 13° 45' E.
40.00	Set post for temporary ¼ Sec. Cor.
79.63	Intersect N. & S. line 23 lks. N. of cor. to Sect. 25, 26, 35 & 36 from which cor. I run
	N. 89° 50' W. on true line between Sect. 26 & 35
	Var. 13° 45' E.
39.81½	Drove charred stake, set post & raised mound of earth from pits as per instructions for ¼ Sec. Cor.
79.63	Cor. to Sect. 26, 27, 34 & 35
	Land gently rolling prairie Soil first rate

37 West of the 6th Pr. Mer.

Chains	
	North between Sect. 26 & 27
	Var. 13° 45' E.
40.00	Drove charred stake, set post & raised mound of earth from pits as per instructions for ¼ Sec. Cor.
80.00	Drove charred stake, set post and raised mound of earth from pits as per instructions for cor. to Sect. 22, 23, 26 & 27
	Land gently rolling prairie Soil 1st rate.

Township 1 North, Range

Chains.	
	East on random line between Sec.s 23 & 26
	Var. 13° 45' E.
40.00	Set post for temporary ¼ Sec. Cor.
79.50	Intersect N. & S. line 14 lks. N. of cor. to Sec.s 23, 24, 25 & 26 from which cor. I run
	N. 89° 54' W. on true line between Sec.s 23 & 26
	Var. 13° 45' E.
39.75	Drove charred stake, set post and raised mound of earth from pits as per instructions for ¼ Sec. Cor.
79.50	Cor. to Sec.s 22, 23, 26 & 27
	Land gently rolling prairie Soil 1st rate

37 West of the 6th. P.r. Mer.

Chains	
	North between Sec.s 22 & 23
	Var. 13° 45' E.
40.00	Drove charred stake, set post & raised mound of earth, from pits as per instructions for ¼ Sec. Cor.
80.00	Drove charred stake, set post & raised mound of earth from pits as per instructions for cor. to Sec.s 14, 15, 22 & 23
	Land gently rolling prairie Soil 1st rate

Township 1 North, Range

Chains	
	East on random line between Sec.s 14 & 23
	Var. 13° 45' E.
40.00	Set post for temporary ¼ Sec. Cor.
79.64	Intersect N. & S. line 28 lks. S. of cor. to Sec.s 13, 14, 23 & 24 from which cor. I run
	S. 89° 48' W. on true line between Sec.s 14 & 23
	Var. 13° 45' E.
39.82	Drove charred stake set post & raised mound of earth from pits as per instructions for ¼ Sec. Cor.
79.64	Cor. to Sec.s 14, 15, 22 & 23.
	Land gently rolling prairie Soil 1st rate

37 West of the 6th Pr. Mer.

Chains	
	North between Sec.s 14 & 15
	Var. 13° 45' E.
40.00	Drove charred stake, set post & raised mound of earth from pits as per instructions for ¼ Sec. Cor.
80.00	Drove charred stake, set post & raised mound of earth from pits as per instructions for cor. to Sec.s 10, 11, 14 & 15.
	Land gently rolling prairie Soil 1st rate

Township 1 North, Range

Chains	
	East on random line between Sect. 11 & 14
	Var. 13° 45' E.
27.00	Ravine bears N.
40.00	Set post for temporary ¼ Sec. Cor.
80.20	Intersect N. & S. line 26 lks. S. of cor. to Sect. 11, 12, 13 & 14 from which cor. I run
	S. 89° 49' W. on true line between Sect. 11 & 14
	Var. 13° 45' E.
40.10	Drove charred stake, set post and raised mound of earth from pits as per instructions for ¼ Sec. Cor.
80.20	Cor. to Sect. 10, 11, 14 & 15
	Land rolling prairie
	Soil 1st rate

3 West of the 6th P.M.

Chains	
	North between Sect. 10 & 11
	Var. 13° 45' E.
13.00	Enter bottom bears N.E. & S.W.
40.00	Drove charred stake, set post & raised mound of earth from pits as per instruction for ¼ Sec. Cor.
50.00	Road bears E. & W.
76.30	Right bank of Republican river & marked a Cottonwood 4 ins diam. for cor. to fractional Sect. 10 & 11, no other tree near
80.00	Point of sandbar set post for a temporary corner to Sect. 2, 3, 10 & 11 in river.
	Upland rolling 2d. rate prairie
	Bottom level 1st rate

Township 1 North, Range

Chains	
	East on random line between Sec. 2 & 11
	Var. 13° 45' E.
28.70	Right bank of Republican river (by chaining) & set post for temporary meander cor.
40.00	Set post for temporary ¼ Sec. Cor.
80.40	Intersect N. & S. line 7 links S. of cor to Sec. 1, 2, 11 & 12, from which cor. I run
	S. 89° 57' W. on true line between Sec. 2 & 11
	Var. 13° 45' E.
51.70.	Right bank of Republican river & drove charred stake, set post & raised mound of earth from pits as per instructions for cor. to fractional sec. 2 & 11
80.40	Temporary cor. to Sec. 2, 3, 10 & 11
	Land level prairie bottom Soil 1st rate
40.20	Drove charred stake, set post & raised mound of earth from pits as per instructions for ¼ Sec. Cor.

37 West of the 6th. P.r. Mer.

Chains	
	North on random line between Sec. 2 & 3
	Var. 13° 45' E.
3.50	Left bank of Republican river set post for temporary meander cor.
40.00	Set post for temporary ¼ Sec. Cor.
44.00	Road bears N. E. & S. W.
65.00	Leave bottom, bears N. E. & S. W.
80.40	Intersected N. Boundary of Township at cor to Sec. 2 & 3, from which cor. I run
	South on true line between Sec. 2 & 3
	Var. 13° 45' E.
40.40	Drove charred stake, set post & raised mound of earth from pits as per instructions for ¼ Sec. Cor
76.90	Left bank of Republican river & Drove charred stake, set post & raised mound of earth from pits as per instructions for cor. to fractional Sec. 2 & 3
80.40	Temporary cor to Sec. 2, 3, 10 & 11 in river Upland 2d. rate. Bottom level 1st. rate

Township 1 North, Range

Chains	
	North between Secs. 33 & 34 Var. 13° 45' E.
40.00	Drove charred stake; set post & raised mound of earth from pits as per instructions for ¼ Sec. Cor
80.00	Drove charred stake, set post & raised mound of earth from pits as per instructions for cor to Secs. 27, 28, 33 & 34
	Land rolling prairie Soil first rate loam

37 West of the 6th P.r. Mer

Chains	
	East on random line between Secs. 27 & 34 Var. 13° 45' E.
34.00	Ravine bears N.
40.00	Set post for temporary ¼ Sec. Cor.
79.60	Intersected N. & S. line at cor to Secs. 26, 27, 34 & 35 from which cor I run West on true line between Secs. 27 & 34 Var. 13° 45' E.
39.80	Drove charred stake set post & raised mound of earth from pits as per instructions for ¼ Sec. Cor
79.60	Cor. to Secs. 27, 28, 33 & 34
	Land rolling prairie Soil 1st rate

Township 1 North, Range

Chains	North between Sect. 27 & 28 Var. 13° 45' E.
40.00	Drove charred stake, set post & raised mound of earth from pits as per instructions for ¼ Sec. Cor.
80.00	Drove charred stake, set post & raised mound of earth from pits as per instructions for cor to Sect. 21, 22, 27 & 28
	Land rolling prairie Soil 1st rate

37 West of the 6th. P.M.

Chains	East on random line between Sect. 22 & 27 Var. 13° 45' E.
30.00	Ravine bears N.
40.00	Set post for temporary ¼ Sec. Cor.
79.75	Intersected N. & S. line 21 lks. N. of cor. to Sect. 22, 23, 26 & 27 from which cor. I run N. 89° 51' W. on true line between Sect. 22 & 27 Var. 13° 45' E.
39.87½	Drove charred stake set post & raised mound of earth from pits as per instructions for ¼ Sec. Cor
79.75	Cor. to Sect. 21, 22, 27 & 28
	Land rolling prairie Soil 1st rate
	Sept 27th 1872

Township 1 North, Range

Chains	
	North between Sect. 21 & 22 Var. 13° 45' E.
40.00	Drove charred stake set post & raised mound of earth from pits as per instructions for ¼ Sec. Cor.
80.00	Drove charred stake set post & raised mound of earth from pits as per instructions for cor. to Sect. 15, 16, 21 & 22
	Land gently rolling prairie Soil 1st rate

37 West of the 6th. Pr. Mer.

Chains	
	East on random line between Sect. 15 & 22 Var. 13° 45' E.
18.00	Ravine bears N.
40.00	Set post for temperary ¼ Sec. Cor.
80.00	Intersected N. & S. 14 chs. N. of cor to Sect. 14, 15, 22 & 23, from which cor. I run N. 89° 54' W. on true line between Sect. 15 & 22 Var. 13° 45' E.
40.00	Drove charred stake set post & raised mound of earth from pits as per instructions for ¼ Sec. Cor.
80.00	Cor to Sect. 15, 16, 21 & 22
	Land rolling prairie Soil 1st rate

Township 1 North, Range

Chains	North between Secs. 15 & 16 Var. 13° 45' E.
22.00	Entr bottom bears N. E. & S. W.
40.00	Drove charred stake set post & raised mound of earth from pits as per instructions for ¼ Sec. Cor
80.00	Drove charred stake, set post & raised mound of earth from pits as per instructions for cor. to Secs. 9, 10, 15 & 16
	Upland rolling 2d rate Bottom land level 1st rate prairie

3 West of the 6th. Pr. Mer.

Chains	East on random line between Secs. 10 & 15 Var. 13° 45' E.
25.00	Drain bears N. E.
40.00	Set post for temporary ¼ Sec. Cor.
58.00	Leave bottom bears N. E. & S. W.
80.40	Intersected N. & S. line 28 lks. S. of cor. to Secs. 10, 11, 14 & 15 from which cor. I run S. 89° 48' W. on true line between Secs. 10 & 15 Var. 13° 45' E.
40.20	Drove charred stake set post & raised mound of earth from pits as per instructions for ¼ Sec. Cor
80.40	Cor. to Secs. 9, 10, 15 & 16
	Bottom land level 1st rate Upland gently rolling, 1st rate

Township 1 North, Range

Chains	
	North between Sect. 9 & 10
	Var. 13° 45' E.
10.00	Road bears N.E. & S.W.
40.00	Drove charred stake, set post & raised mound of earth from pits as per instructions for ¼ Sec. Cor.
56.80	Right bank of Republican river & Drove charred stake, set post & raised mound of earth from pits as per instructions for cor. to fractional Sect. 9 & 10
68.00	Left bank of Republican river (by chain) & drove charred stake, set post & raised mound of earth from pits as per instructions for cor. to fractional Sect. 9 & 10
72.00	Road bears N.E. & S.W.
76.00	Leave bottom, bears N.E. & S.W.
80.00	Drove charred stake, set post & raised mound of earth from pits as per instructions for cor. to Sect. 3, 4, 9 & 10
	Bottom land level, 1st rate
	Upland rolling, 1st rate

37 West of the 6th P.M.

Chains	
	East on random line between Sect. 3 & 10
	Var. 13° 45' E.
3.00	Enter bottom bears N.E. & S.W.
11.00	Road bears N.E. & S.W.
25.50	Left bank of Republican river & set post for temporary cor. to fractional Sect. 3 & 10
40.00	Place for ¼ Sec. cor. in river
80.43	Intersect N. & S. line 7 lks. S. of the temporary cor. to Sect. 2, 3, 10 & 11 from which cor. I run
	S. 89° 57' W. on true line between Sect. 3 & 10
	Var. 13° 45' E.
40.21½	Place for ¼ Sec. Cor in river
54.93	Left bank of Republican river & drove charred stake, set post & raised mound of earth from pits as per instructions for cor. to fractional sect. 3 & 10
80.43	Cor. to Sect. 3, 4, 9 & 10
	Upland rolling, 1st rate
	Bottom land level 1st rate

Township 1 North, Range

Chains	
	North on random line between Sect. 3 & 4
	Var. 13° 45' E.
40.00	Set post for temporary ¼ Sec. Cor.
80.20	Intersected N. Boundary of Township 19 lks. E. of cor. to Sect. 3 & 4, from which cor. I run
	S. 8' E. on true line between Sect. 3 & 4
	Var. 13° 45' E.
40.20	Drove charred stake set post & raised mound of earth from pits as per instructions for ¼ Sec. Cor.
80.20	Cor. to Sect. 3, 4, 9 & 10
	Land gently rolling prairie Soil 1st rate

37 West of the 6th. Pr. Mer

Chains	
	North between Sect. 32 & 33
	Var. 13° 45' E.
40.00	Drove charred stake set post and raised mound of earth, from pits as per instructions for ¼ Sec. Cor.
45.00	Enter barren sand hills, bearing E. & W.
80.00	Drove charred stake set post & raised mound of earth from pits as per instructions for cor. to Sect. 28, 29, 32 & 33
	S. ½ rolling 1st rate prairie
	N. ½ barren sand hills

Township 1 North, Range 37 West of the 6th. Pr. Mer.

Chains	
	East on random line between Sec. 28 & 33
	Var. 13° 45' E.
40.00	Set post for temporary ¼ Sec. Cor
42.00	Leave sand hill, bearing N. & S.
80.20	Intersected N. & S. line 16 lks. S. of cor to Sec. 27, 28, 33 & 34 from which cor. I run S. 89° 53' W. on true line between Sec. 28 & 33
	Var. 13° 45' E.
40.10	Drove charred stake, set post & raised mound of earth from pits as per instructions for ¼ Sec. Cor.
80.20	Cor. to Sec. 28, 29, 32 & 33
	W. ½ barren sand hills
	E. ½ gently rolling 1st rate prairie

Chains	
	North between Sec. 28 & 29.
	Var. 13° 45' E.
40.00	Drove charred stake, set post & raised mound of sand from holes no earth being found, for ¼ Sec. Cor.
74.00	Leave sand hill bearing N. E. & S. W.
80.00	Drove charred stake, set post & raised mound of earth from pits as per instructions for cor. to Sec. 20, 21, 28 & 29
	South hills rolling and barren
	6 chs. on N. end, rolling 1st rate prairie

Township 1 North, Range 37 West of the 6th. Pr. Mer.

Chains	
	East on random line between Secs. 21 & 28
	Var. 13° 45' E.
5.00	Enter sand hills bearing N.E & S.W.
38.00	Leave sand hills bearing N. & S.
40.00	Set post for temporary ¼ Sec. Cor.
80.40	Intersected N. & S. line 14 lks. N. of cor. to Secs. 21, 22, 27 & 28 from which cor. I run
	N. 89° 54' W. on true line between Secs. 21 & 28
	Var. 13° 45' E.
40.20	Drove charred stake, set post and raised mound of earth from pits as per instructions for ¼ Sec. Cor.
80.40	Cor. to Secs. 20, 21, 28 & 29
	E & W. of Sand hills (which are barren) the land is 1st rate prairie

Chains	
	North between Secs. 20 & 21
	Var 13° 45' E
35.00	Enter bottom, bears N.E & S.W.
40.00	Drove charred stake, set post & raised mound of earth from pits as per instructions for ¼ Sec. Cor.
65.00	Road bears N.E & S. 20° W.
80.00	Drove charred stake, set post & raised mound of earth from pits as per instructions for cor. to Secs. 16, 17, 20 & 21.
	Upland gently rolling, 1st rate
	Bottom land level 1st rate prairie

Township 1 North, Range

Chains	
	East on random line between Secs. 16 & 21
	Var. 13° 45' E.
12.00	Road bears N. E. & S. W.
40.00	Set post for temporary ¼ Sec. Cor.
63.00	Leave bottom bears N. E & S. W.
80.22	Intersected N. & S. line at cor. to Secs. 15, 16, 21 & 22 from which cor. I run.
	West on true line between Secs. 16 & 21
	Var. 13° 45' E.
40.11	Drove charred stake set post & raised mound of earth from pits as per instructions for ¼ Sec. Cor.
80.22	Cor. to Secs. 16, 17, 20 & 21
	Bottom land level, 1st rate
	Upland gently rolling 1st rate
	Sept 28th 1872

37 West of the 6th. Pr. Mer.

Chains	
	North between Secs. 16 & 17
	Var. 13° 45' E.
40.00	Drove charred stake set post & raised mound of earth from pits as per instructions for ¼ Sec. Cor.
80.00	Drove charred stake, set post & raised mound of earth from pits as per instructions for cor. to Secs. 8, 9, 16 & 17
	Land level prairie bottom
	Soil 1st rate

Township 1 North, Range 37 West of the 6th. Pr. Mer.

Chains	
	East on random line between Secs. 9 & 16
	Var. 13° 45' E.
40.00	Set post for temporary ¼ Sec. Cor.
⊕ 80.18	Intersected N. & S. line 19 lks. N. of cor. to Secs. 9, 10, 15 & 16 from which cor. I run
	N. 89° 52' W. on true line between Secs. 9 & 16
	Var. 13° 45' E.
40.09	Drove charred stake set post & raised mound of earth from pits as per instructions for ¼ Sec. Cor.
80.18	Cor. to Secs. 8, 9, 16 & 17
⊕ 70.00	Road bears N. E. & S. W.
	Land level prairie bottom Soil 1st rate

Chains	
	North between Secs. 8 & 9
	Var. 13° 45' E.
4.90	Right bank of Republican river & drove charred stake, set post & raised mound of earth from pits as per instructions for cor. to fractional Secs. 8 & 9
14.00	Left bank of Republican river (by chain) & drove charred stake set post & raised mound of earth from pits as per instructions for cor. to fractional Secs. 8 & 9
28.00	Road bears N. E. & S. W.
33.00	Leave bottom bears N. E. & S. W.
40.00	Drove charred stake, set post & raised mound of earth from pits as per instructions for ¼ Sec. Cor.
80.00	Drove charred stake, set post & raised mound of earth from pits as per instructions for cor. to Secs. 4, 5, 8 & 9
	Bottom level 1st rate prairie Upland gently rolling 1st rate

Township 1 North Range

Chains	
	East on random line between Secs. 4 & 9
	Var. 13° 45' E.
40.00	Set post for temporary ¼ Sec. Cor.
63.00	Ravine bears S.
80.64	Intersected N. & S. line 14 lks. S. of cor. to Secs. 3, 4, 9 & 10 from which cor. S run
	S. 89° 54' W. on true line between Secs. 4 & 9
	Var. 13° 45' E.
40.32	Drove charred stake; set post & raised mound of earth from pits as per instructions for ¼ Sec. Cor.
80.64	Cor. to Secs. 4, 5, 8 & 9
	Land gently rolling prairie
	Soil 1st rate

37 West of the 6th. P. M.

Chains	
	North on random line between Secs. 4 & 5
	Var. 13° 45' E.
40.00	Set post for temporary ¼ Sec. Cor.
49.00	Ravine bears S. E.
80.74	Intersected N. Boundary of Township 12 lks. E. of cor to Secs. 4 & 5, from which cor. S run
	S. 5' E. on true line between Secs. 4 & 5
	Var. 13° 45' E.
40.74	Drove charred stake set post & raised mound of earth from pits as per instructions for ¼ Sec. Cor.
80.74	Cor. to Secs. 4, 5, 8 & 9
	Land rolling prairie
	Soil first rate.

Township 1 North, Range 37 West of the 6th P.M.

Chains	North between Sec. 31 & 32 Var. 13° 45' E.
32.00	Road bears N. E & S. W.
32.50	Enter bottom bears N. E & S. W.
33.20	Thick Wood creek 100 lks. wide runs N. E. sometimes called Black Slough
38.50	Same creek 70 lks. wide runs N. W.
40.00	Drove charred stake, set post & raised mound of earth from pits as per instructions for ¼ Sec. Cor.
53.60	Same creek 100 lks. wide runs N. E
60.40	Drove charred stake set post & raised mound of earth from pits as per instructions for cor. to fractional Sec. 31 & 32, on Right bank of Repub.n R.
65.70	Marked a cottonwood 4 in. diam. for cor. to fractional Sec. 31 & 32 on the left bank of Republican river
80.00	Drove charred stake, set post & raised mound of earth from pits as per instructions for cor. to Sec. 29, 30, 31 & 32
	Upland rolling first rate
	Bottom land level first rate

Chains	East on random line between Sec. 29 & 32
5.00	Enter young growth cottonwood brs. N.
9.50	Left bank Republican river & set post for temporary meander cor.
14.20	Right bank of Republican river & set post for temporary meander cor.
16.00	Leave timber bears N. & S.
28.00	Leave bottom bears N. & S.
30.00	Road bears N. & S.
40.00	Set post for temporary ¼ Sec. Cor.
60.00	Enter sand hills bearing S. E.
80.14	Intersected N. & S. line 26 lks. S. of cor. to Sec. 28, 29, 32 & 33 from which cor. I run S. 89° 49' W. on true line between Sec. 29 & 32
	Var. 13° 45' E
40.07	Drove charred stake set post & raised mound of earth from pits as per instructions for ¼ Sec. Cor.
65.94	Right bank of Republican river & drove charred stake, set post & raised mound of earth from pits

Township 1 North, Range

Chains	
	as per instructions for cor. to fractional Sec. 29 & 32
70.64	Left bank of Republican river & drove charred stake, set post & raised mound of earth from pits as per instructions for cor. to fractional Sec. 29 & 32.
80.14	Cor. to Sec. 29, 30, 31 & 32
	Bottom level 1st rate
	Upland sandy 2d rate

37 West of the 6th P. M.

Chains	
	West on random line between Sec. 30 & 31
	Var. 13° 45' E.
15.00	Slough 100 lks. wide bears N. & S.
22.00	Leave bottom, bears N.W. & S.W.
40.00	Set post for temporary ¼ Sec. Cor.
79.63	Intersected W. Boundary of Township 21 lks. N. of cor. to Sec. 30 & 31 from which cor. I run N. 89° 51' E on true line between Sec. 30 & 31
	Var. 13° 45' E.
39.63	Drove charred stake, set post & raised mound of earth from pits as per instructions for ¼ Sec. Cor.
79.63	Cor. to Sec. 29, 30, 31 & 32
	Upland gently rolling. 1st rate
	Bottom level, 1st rate

Township 1 North, Range 37 West of the 6th. P.M.

Chains	
	North between Sec. 29 & 30 Var. 13° 45' E.
28.00	Left bank of Republican river & drove charred stake, set post & raised mound of earth from pits as per instructions for cor. to fractional Sec. 29 & 30
40.00	Plan for ¼ Sec. Cor in river
52.00	Left bank of Republican river (by chaining) & drove charred stake, set post & raised mound of earth from pits as per instructions for cor. to fractional Sec. 29 & 30
80.00	Drove charred stake, set post & raised mound of earth from pits as per instructions for cor. to Sec. 19, 20, 29 & 30.
	Bottom land level, 1st rate River skirted with Cottonwood In this bend, between the Republican & Arickaree rivers are good grass lands.

Chains	
	East on random line between Sec. 20 & 29 Var. 13° 45' E.
4.00	Slough 80 lks. wide, ~~bears~~ S. E & N.
40.00	Set post for temporary ¼ Sec. Cor.
56.00	Left bank of Republican river & set post for temporary meander cor.
59.70	Right bank of Republican river (by chain) & set post for temporary meander cor. & enter spring cottonwoods bears N. E.
64.00	Leave timber & bottom bears N. & S.
70.00	Road bears N. & S.
79.70	Intersect N. & S. line 30 lks. S. of cor. to Sec. 20, 21, 28 & 29 from which cor. I run S. 89° 57' W. on true line between Sec. 20 & 29 Var. 13° 45' E.
20.00	Right bank of Republican river & drove charred stake, set post & raised mound of earth from pits as per instructions for cor. to fractional Sec. 20 & 29
23.70	Left bank of Republican river, (by

Township 1 North, Range

Chains	
	chaining) & drove charred stake, set post & raised mound of earth from pits as per instructions for cor to fractional Sec. 20 & 29
39.85	Drove charred stake set post and raised mound of earth from pits as per instructions for ¼ Sec. Cor.
79.70	Cor. to Sec. 19, 20, 29 & 30
	Bottom land 1st rate grass land Upland sandy, 2d rate

3 West of the 6th. P.M.

Chains	
	West on random line between Sec. 19 & 30
	Var. 13° 45' E.
40.00	Set post for temporary ¼ Sec. Cor.
79.74	Intersected W. Boundary of Township at cor. to Sec. 19 & 30 & meandr cor. from which cor. I run East on true line between Sec. 19 & 30
	Var. 13° 45' E
39.74	Drove charred stake, set post & raised mound of earth from pits as per instructions for ¼ Sec. Cor.
79.74	Cor. to Sec. 19, 20, 29 & 30
	Land level 1st rate bottom, good for grass;

Township 1 North, Range 37 West of the 6th. P.r. Mer.

Chains	North between Sect. 19 & 20 Var. 13° 45' E.
29.50	Right bank of Arickaree river & drove charred stake, set post & raised mound of earth from pits as per instructions for cor. to fractional Sect. 19 & 20
33.50	Left bank of Arickaree river (by chain) & drove charred stake, set post & raised mound of earth from pits as per instructions for cor. to fractional Sect. 19 & 20
40.00	Drove charred stake set post & raised mound of earth from pits as per instructions for ¼ Sec. Cor.
80.00	Drove charred stake set post & raised mound of earth from pits as per instructions for cor to Sect. 17, 18, 19 & 20
	Land level grassy prairie bottom Soil 1st. rate

Chains	East on random line between Sect. 17 & 20 Var. 13° 45' E.
26.40	Left bank of Arickaree river and set post for temporary meandr cor.
34.60	Right bank of Arickaree river, (by chain) & set post for temporary meandr cor.
40.00	Set post for temporary ¼ Sec. Cor.
60.40	Left bank of Republican river & set post for temporary meandr cor.
63.80	Right bank of Republican river (by chain) & set post for temporary meandr cor.
80.30	Intersected N. & S. line 14 lks. S. of cor. to Sect. 16, 17, 20 & 21 from which cor I run S. 89° 54' W. on true line between Sect. 17 & 20 Var. 13° 45' E.
16.50	Right bank of Republican river and drove charred stake, set post & raised mound of earth from pits as per instructions for cor. to fractional

Township 1 North, Range 37 West of 6th. Pr. Mer.

Chains	
	Sec. 17 & 20
19.90	Left bank of Republican river & drove charred stake, set post & raised mound of earth from pits as per instructions for cor. to fractional Sec. 17 & 20
40.15	Drove charred stake, set post & raised mound of earth from pits as per instructions for ¼ Sec. Cor.
45.70	Right bank of Arickaree river & drove charred stake, set post & raised mound of earth from pits as per instructions for cor. to fractional Sec. 17 & 20
53.90	Left bank of Arickaree river & drove charred stake, set post & raised mound of earth from pits as per instructions for cor. to fractional Sec. 17 & 20
80.30	Cor. to Sec. 17, 18, 19 & 20
	Land level prairie bottom Soil 1st rate, good for hay There are a few cottonwoods between the two rivers.

Chains	
	West on random line between Sec. 18 & 19
	Var. 13° 45' E.
6.00	Road bears N. E. & S. W.
15.00	Leave bottom bears N. E. & S. W.
40.00	Set post for temporary ¼ Sec. Cor.
79.40	Intersected W. boundary of Township 23 lks. S. of cor. to Sec. 18 & 19 from which cor. I run S. 89° 50' E. on true line between Sec. 18 & 19
	Var. 13° 45' E.
39.40	Drove charred stake, set post & raised mound of earth from pits as per instructions, for ¼ Sec. Cor.
79.40	Cor. to Sec. 17, 18, 19 & 20
	Upland gently rolling; 1st rate Bottom land level 1st rate prairie
	Sept 29th 1872

Township 1 North, Range

Chains	North between Sec. 17 & 18 Var. 13° 45' E.
11.00	Road bears N. E. & S. W.
19.00	Leave bottom, bears N. E & S. W.
40.00	Drove charred stake set post & raised mound of earth from pits as per instructions for ¼ Sec. Cor.
80.00	Drove charred stake, set post & raised mound of earth from pits as per instructions for cor. to Sec. 7, 8, 17 & 18

Upland gently rolling 1st rate
Bottom land level, 1st rate

37 West of the 6th. Pr. Mer.

Chains	East on random line between Sec. 8 & 17 Var. 13° 45' E.
20.00	Enter bottom, bears N. E & S. W.
40.00	Set post for temporary ¼ Sec. Cor.
44.00	Road bears N. E. & S. W.
68.90	Left bank of Republican river & set post for temporary meander cor.
73.50	Right bank of Republican river (by chaining) & set post for temporary meander corner.
80.20	Intersected N. & S. line at cor. to Sec. 8, 9, 16 & 17 from which cor. I run West on true line between Sec. 8 & 17 Var. 13° 45' E.
6.70	Right bank of Republican river & drove charred stake set post & raised mound of earth from pits as per instructions for cor. to fractional Sec. 8 & 17
11.30	Left bank of Republican river & drove charred stake, set post & raised mound of earth from pits

Township 1 North, Range

Chains	
	as per instructions for meander cor. to fractional Sec. 8 & 17
40.10	Drove charred stake, set post & raised mound of earth from pits as per instructions for ¼ Sec. Cor.
80.20	Cor. to Sec. 7, 8, 17 & 18
	Bottom land level, 1st rate
	Upland gently rolling, 1st rate

37 West of the 6th Pr. Mer.

Chains	
	West on random line between Sec. 7 & 18
	Var. 13° 45' E.
40.00	Set post for temporary ¼ Sec. Cor.
68.00	Pool of water 3.00 N. of line
79.60	Intersected W. Boundary of Township 37 lks. N. of cor. to Sec. 7 & 18 from which cor. I run N. 89° 46' E on true line between Sec. 7 & 18,
	Var. 13° 45' E.
39.60	Drove charred stake, set post & raised mound of earth from pits as per instructions for ¼ Sec. Cor.
79.60	Cor. to Sec. 7, 8, 17 & 18
	Land gently rolling prairie soil 1st rate

Township 1 North, Range

Chains	
	North between Sec. 7 & 8 Var. 13° 45' E.
40.00	Drove charred stake set post & raised mound of earth from pits as per instructions for ¼ Sec. Cor.
80.00	Drove charred stake set post & raised mound of earth from pits as per instructions for cor. to Sec. 5, 6, 7 & 8
	Land gently rolling prairie Soil 1st rate

37 West of the 6th P.M.

Chains	
	East on random line between Sec. 5 & 8 Var. 13° 45' E.
1.00	Crossed gully bears N.W. & S.E.
13.00	Sand basin bears N. & S. E. & leave sand hill
22.00	Leave sand basin bears N. & S. E. for sand hill
30.00	Leave sand hill N.W. & S.E.
40.00	Set post for temporary ¼ Sec. Cor.
79.70	Intersected N. & S. line 30 lks. S. of cor to Sec. 4, 5, 8 & 9 from which cor. bears S. 89° 47' W. on true line between Sec. 5 & 8 Var. 13° 45' E.
39.85	Drove charred stake set post & raised mound of earth from pits as per instructions for ¼ Sec. Cor.
79.70	Cor. to Sec. 5, 6, 7 & 8
	Land gently rolling prairie Soil sandy but 1st rate

Township 1 North, Range 37 West of the 6th P. M.

Chains	
	West on random line between Sec. 6 & 7
	Var. 13° 45' E.
40.00	Set post for temporary ¼ Sec. Cor.
79.30	Intersected W. Boundary of Township 26 lks. N. of cor. to Sec. 6 & 7, from which cor. I run N. 89° 49' E. on true line between Sec. 6 & 7
	Var. 13° 45' E.
39.30	Drove charred stake, set post & raised mound of earth from pits as per instructions for ¼ Sec. Cor.
79.30	Cor. to Sec. 5, 6, 7 & 8
	Land gently rolling prairie Soil 1st rate

Chains	
	North on random line between Sec. 5 & 6
	Var. 13° 45' E.
⊕ 40.00	Set post for temporary ¼ Sec. Cor. on S. side of pond hill brs. E & W.
50.00	Leave pond hill bears. E & W.
80.40	Intersected N. Boundary of Township 30 lks. W. of cor. to Sec. 5 & 6, from which cor. I run S. 13' W. on true line between Sec. 5 & 6
	Var. 13° 45' E.
40.40	Drove charred stake, set post & raised mound of earth from pits as per instructions for ¼ Sec. Cor.
80.40	Cor. to Sec. 5, 6, 7 & 8.
	Land except pond hill rolling and first rate.
⊕ 4.00	Enter sand hills bearing N.W. & S.E.
35.00	Leave sand hills bearing N.W. & S.E.

Township 1 North, Range 37 West of the 6th. Pr. Mer.

Meanders of Republican and Arickaree rivers.

From meander corner on E. Boundary of Township & right bank of Republican river between Secs. 1 & 6, up stream in Sec. 1

Courses	Chains	
S. 58° W.	16.80	
S. 60½ W.	14.50	
S. 26½ W.	8.00	
S. 53 W.	6.00	
S. 60 W.	10.00	
S. 31½ W.	19.70	
S. 9 W.	4.00	
S. 49¼ W.	15.60	
N. 87 W.	14.00	To meander cor. between Secs. 1 & 2, thence in Sec. 2
S. 83¼ W.	27.30	
S. 64 W.	10.00	
S. 9 W.	16.00	To meander cor. between Secs. 2 & 11, thence in Sec. 11
S. 68½ W.	9.70	
N. 89 W.	15.10	
S. 86½ W.	4.80	To meander cor. between Secs.

Courses	Chains	
		10 & 11, thence in Sec. 10
N. 76½ W.	5.40	
S. 71¼ W.	6.70	
S. 89 W.	15.50	
S. 75 W.	3.00	
N. 83½ W.	23.30	Opposite meander cor. on left bk.
S. 50½ W.	10.30	
S. 66½ W.	15.40	
S. 55¼ W.	9.00	To meander cor. between Secs. 9 & 10 thence in Sec. 9
S. 2 W.	8.40	
S. 43 W.	12.00	
S. 51½ W.	22.40	
S. 77¾ W.	28.60	
S. 66 W.	22.30	
S. 49 W.	8.60	To meander corner between Secs. 8 & 9 thence in Sec. 8
S. 53¾ W.	8.20	To meander corner between Secs. 8 & 17 thence in Sec. 17
S. 30 W.	5.90	
S. 8 E.	8.30	
S. ½ E.	21.20	
S. 23½ W.	30.50	To mouth of Arickaree river
S. 12¼ E.	18.10	To meander cor. between Secs.

Township 1 North, Range 37 West of the 6th. P.M.

Courses	Chains	
	8	17 & 20, thence in Sec. 20
S. 5½ W.	5.90	
S. 18 W.	12.00	
S. 44 W.	17.30	
S. 36 W.	11.40	
S. 17 W.	4.90	
S. 42 E	9.80	
S. 31 E.	11.50	
S. 42½ E	5.50	
S. 14 E	15.50	To meander cor between Sec.
	9	20 & 29, thence in Sec. 29
S. 2½ W.	7.90	
S. 30½ W.	6.80	
S. 72 W.	9.20	
N. 85 W.	5.30	
N. 88½ W.	7.40	
S. 68½ W.	18.30	
S. 70½ W.	6.30	
S. 51½ W.	7.50	
S. 32 W.	7.40	
S. 1½ E.	12.80	
S. 60½ E	9.00	
S. 21 E	13.20	
S. 4¼ W.	14.70	To meander cor between Sec.
	10	

Courses	Chains	
		29 & 32 thence in Sec. 32
S. 4 3/5 W.	8.70	
S. 31¼ W.	8.50	Mouth of slough filled up
S. 36 W.	7.80	To meander cor. between Sec.
	11	31 & 32, thence in Sec. 31
S. 42 W.	16.90	
S. 75¼ W.	31.70	
S. 38½ W.	7.20	
S. 55¼ W.	21.40	
S. 68 W.	18.00	To meander cor. on W. Boun=
	12	dary of Township & right bank of Republican river. between Sec. 31 & 36.
		Meanders of left bank of Arickaree & Republican rivers
		Beginning at meander cor. on W. Boundary of Township & left bank of Arickaree river between Sec. 19 & 24, thence down
	13	stream in Sec. 19
S. 88 E	8.40	
N. 77 E	21.70	
N. 31 E	15.10	
N. 26½ E	14.10	

Sept 30th 1872

Township 1 North, Range 37 West of the 6th P.M.

Courses	Chains	
N. 88½ E.	12.20	
S. 88 E.	8.60	
S. 84½ E.	12.00	
S. 47½ E.	4.60	To meander cor. between Sec.
	14	19 & 20 thence in Sec. 20
S. 57½ E.	8.70	
N. 75 E.	6.80	
N. 28½ E.	15.00	
N. 1½ E.	18.50	
N. 16½ E.	18.60	To meander cor. between Sec.
	15	17 & 20, thence in Sec. 17
N. 6 E.	4.40	
N. 55 E.	24.60	
N. 48½ E.	14.90	To confluence with Republi=
		can river, thence down left
		bank of Republican river
N. 27½ E.	16.60	
N. 3 W.	10.10	
N. 5 E.	24.80	
N. 87 E.	3.00	To meander cor. between
	15	Sec. 8 & 17, thence in Sec. 8
N. 32½ E.	6.50	
N. 41½ E.	11.40	To meander cor. between Sec.

Courses	Chain	
		8 & 9, Head of island S. E
	17	thence in Sec. 9
N. 57 E.	18.20	Foot of island S. E.
East	8.00	
N. 67½ E.	24.00	At 12.00 head of island S. E.
East	9.00	Foot of island S.
N. 49 E.	23.10	
N. 24½ E.	19.00	
N. 25 E.	2.50	To meander cor. between Sec.
	18	9 & 10 thence in Sec. 10
N. 64 E.	18.20	
N. 67 E.	10.00	To meander cor. between Sec.
	19	3 & 10, thence in Sec 3.
N. 81 E.	10.00	
N. 87½ E.	38.00	
N. 89 E.	6.80	To meander cor. between Sec.
	20	2 & 3, thence in Sec. 2
N. 80 E.	22.10	Head of island S. E
N. 63½ E.	20.00	
N. 87 E.	40.70	(At 10.00 foot of island S.)
		To meander cor. between Sec.
	21	1 & 2, thence in Sec. 1
N. 75 E.	5.90	Head of island S. E.
N. 51 E.	8.90	

Township 1 North, Range 37 West of the 6th. P. M.

Courses	Chains	
N. 60° E.	15.40	At 10.00 foot of island S. E.
N. 28 E.	9.00	
N. 34¼ E.	18.50	At 9.00 head of island E.
N. 58 E.	17.40	At 8.00 foot of island S. E.
N. 52¼ E.	8.00	
N. 47¾ E.	13.00	To meander cor. on N. Boundary of Township on left bank of Republican River between Sect. 1 & 36
22		
		Meanders of Republican & Arickaree rivers; beginning at meander cor. on W. Boundary of Township & on left bank of Republican river, between Sect. 31 & 36, thence down stream in Sec. 31
23		
Courses.	Chains.	
N. 68 E.	15.00	
N. 55 E.	19.00	
N. 40 E.	8.00	
N. 76 E.	32.00	
N. ~~48½~~ 50 E.	19.80	To meander cor. between Sect. 31 & 32, thence in Sec. 32
24		
N. 29 E.	9.30	
N. ~~41~~ 39 E.	8.00	To meander cor. between Sect.
25		

Courses.	Chains.	
		29 & 32, thence in Sec. 29
N. 3° E.	14.00	
N. 22 W.	11.00	
N. 59½ W.	7.30	To meander cor. between Sect. 29 & 30, thence in Sec. 30
26		
N. 14 W.	13.00	
N. 15¼ E.	11.80	To meander cor. between Sect. 29 & 30, thence in Sec. 29 again
27		
N. 48 E.	12.00	
N. 70 E.	26.00	
S. 87 E.	14.00	
N. 77 E.	6.00	
N. 37 E.	5.00	
N. 2 E.	6.30	To meander cor. between Sect. 20 & 29, thence in Sec. 20
28		
N. 15 W.	14.00	
N. 37 W.	27.00	
N. 11 E.	8.00	
N. 35 E.	12.00	
N. 46 E.	18.00	
N. 11½ E.	15.00	To meander cor. between Sect. 17 & 20, thence in Sec. 17
29		
N. 32 W.	7.50	
N. 14 W.	6.30	To confluence of Republican

Courses.	Chains.	
		& Arickaree rivers; thence up the right bank of Arickaree river in said sec. 17
S. 59¼ W.	24.00	To meander cor. between Sec. 17 & 20, thence in Sec. 20
30		
S. 20½ W.	19.60	
S. 5 W.	19.00	
S. 32 W.	19.00	
S. 78 W.	10.00	
N. 53 W.	8.00	To meander cor. between Sec. 19 & 20, thence in Sec. 19
31		
N. 85½ W.	31.00	
S. 33 W.	30.00	
S. 75 W.	25.00	
S. 89½ W.	9.00	To meander cor. & cor. to Sec. 19 & 30 on W. Boundary of Township on right bank of Arickaree river.
32		

The banks of these streams are low, beds sandy, water turbid except in the Republican above the forks where it is clear. The bottoms are a rich sandy loam, and are not apparently subject to inundation. There is some cottonwood on the Repub-

lican above the confluence of the two rivers; and the bottom land in the forks is has a rank growth of grass.

October 1st A.D. 1872

W. S. W.

Township 1 North, Range 37 West of the 6th. Pr. Mer.

General Description

The soil in nearly all of this Township is a rich sandy loam and the greater portion of the upland is gently rolling prairie, where the climatic want of moisture may be supplied by wills driven mills for raising the water. The sand hills in the S. W. part are barren but of limited extent. Two or three beds in the S. E are broken but the soil is good.

The Arickaree (sometimes called the "Ree Fork") has more water in its channel than the Republican

The islands noted in the meanders have but little growth, are low and sandy, and are of no value. They were, therefore, not traversed to get their actual contents

The slopes from bottom to upland are very gradual and easy of cultivation.

Note
For Affidavits See End of book

A list of the names of the individuals who assisted in running measuring and marking the subdivision lines and corners of the foregoing field notes of Township 1 N Range 3 W. of the 6th P. M.

William H. Singery } Chainmen
Emmet H. Sprague }
Henry C. McMaken Axeman
George W. Barton Flagman

We hereby certify that we assisted William L. Wells Deputy Surveyor in Subdividing Township Number one North of the Base line of Range Number Thirty Seven West of the 6th Principal Meridian: And that said Township has been in all respects to the best of our Knowledge well and faithfully Surveyed and the boundary Monuments planted according to the instructions furnished by the Surveyor General

Wm H Gorgez Chainman
E H Sprague Chainman
H C McMoker Heman & Moundman
George W. Benton Flagman

Subscribed & Sworn to by the above named persons before me a Notary Public for the County of Cass in the State of Nebraska this 11th day of November A.D. 1872

D. H. Wheeler
Notary Public
Cass Co Neb^a

I William L. Wells Deputy Surveyor do Solemnly Swear that in pursuance of a joint contract wherein Isaac Pollard and William L. Wells are joint contractors with E. E. Cunningham United States Surveyor General for the Dist of Iowa and Nebraska bearing date the 28th day of June A.D. 1872. I have well faithfully and truly in my own proper person and in strict conformity with the instructions furnished by the Surveyor General the Surveying Manual and the laws of the United States Surveyed all those parts or portions of Township 1. N. R. 37. W. of the 6th P.M. as are represented in the foregoing field notes as having been Surveyed under my direction And I do further Solemnly swear that all the corners of said Surveys have been established and perpetuated in strict accordance with the Surveying Manual and printed instructions

and that the foregoing are the true and original field notes of such Survey

William L. Wells
Deputy Surveyor

Subscribed by the said William L. Wells Deputy Surveyor and sworn to before me a notary Public within and for the County of Cass in the State of Nebraska this 11th day of November A.D. 1872

D. H. Wheeler
Notary Public
Cass County Nebraska

Surveyor Generals Office
Plattsmouth N.C. 6 1873

The foregoing field notes of the Survey and subdivision of Township No one North of Base line of Range No 37 West of the 6th Principle Meridian in the state of Nebraska executed by William L. Wells Deputy Surveyor under joint contract No 60 wherein William L. Wells and Isaack Pollard are joint contractors in the month of June 1872 having been critically examined the necessary corrections and explanations made the said Field notes and Surveys they describe are hereby approved

E. E. Cunningham
Surveyor General

Index Diagram
of Township 2. N. Range 37. W. 6th



Field Notes
Of the
Subdivision lines and Meanders
Of the
Republican River in Township
No 2. North of the Base line of
Range No 37 West of the 6th P.M.
In the State of Nebraska

By
William L. Wells
Deputy Surveyor

Survey commenced Oct 2nd 1872
Completed Oct 7th 1872

Township No 2 North

To Determine the proper Adjustment of my Compass for subdividing this Township I commenced at the corner To Townships 1 and 2 North Ranges 36 and 37 West of the 6th P.M. and run on a blank line North along the East boundary of Section 36

Variation 14° East

40.00 To a point 17 links west of The quarter section corner

80.00 To a point 35 links west of the corner to Sections 25 and 36

To Retrace this line or run Parallel thereto My compass must be Adjusted to a variation of 13° 45' East

Subdivisions Commenced Oct 2d 1872

Range No 37 West 6th P.M.

From the corner to Sections 35 and 36 on the south boundary of the Township I Run North on a true line between Sections 35 and 36.

Variation 13° 45' East

4000 Drove charred stake set post Raised mound of Earth from pits as per instructions for a 1/4 sec cor

7200 Enter bluff & bears East and west

80.00 Drove a charred Stake set Post Raised mound of Earth From pits as per instructions for a corner to Sections 25 26 35 and 36.

Land Rolling Prairie

Soil Good 2d Rate

2 Township No 2 North Range

Chains	
	East on a Random line Between Sections 25 & 36 Variation 13.45 E.
40.00	Set Post for temporary 1/4 sec corner
58.00	Leave bluffs and Enter Bottom Bearing S.E and N.W.
72.00	Dry creek course South East
76.00	Same creek course North East
80.10	Intersect the East boundary of the Township 26 links South of cor to Sections 25 and 36 From which Corner I Run
	S 89 49 West on line line between Sections 25 & 36 Variation 13 45 East
40.05	Drove charred stake set post Raised mound of Earth from pits as per instructions for a 1/4 sec corner
80.10	The corner to sections 25 26 35 and 36
	Land Rolling Soil 1st Rate

3 No 37 West of the 6th Princ Merid

Chains	
	North between Secs 25 & 26 Variation 13° 45 East
40.06	Drove charred stake set Post Raised mound of Earth from Pits as per instructions for a 1/4 Section Corner
80.00	Drove Charred Stake set Post Raised mound of Earth from Pits as per instructions for a corner to Sections 23 24 25 and 26.

Land Rolling Prairie

Soil 2d Rate

Township No 2 North

Chains	
	East on a Random line Between Sections 24 & 25 Variation 13° 45' East
8.00	Small Ravine Bears S.E.
10.00	Small Ravine bears South
12.00	Ravine bears S.E.
37.00	Dry creek South Scattering timber south of the line
40.00	Set post for temporary 1/4 sec cor
79.40	Intersect the East boundary of the Township 35 links North of the cor to sections 24 and 25 From which cor I Run.
	N 89° 45' West on line line between Sections 24 & 25 Va. 13° 45' East
39.70	Drove charred stake set Post Raised mound of Earth from Pits as per instructions for a 1/4 sec cor
79.40	The cor to Sections 23 24 25 and 26

Land Broken
Soil 2d Rate

Range No 37 West 6th P.M.

Chains	
	North Between Sections 23 & 24 Variation 13° 45' East
2.00	Small Ravine bears S.E.
9.00	Ravine bears South East
15.00	Ravine bears South East
31.00	Ravine bears South East
40.00	Drove a charred stake set Post Raised mound of Earth from pits as per instructions for 1/4 sec corner
43.00	Large Ravine bears South East
80.00	Drove a charred stake set Post Raised mound of Earth from Pits as per instructions for a corner to Sections 13 14 23 and 24
13.	

Land Broken
Soil 2d Rate

Township No 2 North

Chains	
	East on a random line between Sections 13 & 24 Variation 13° 45' E.
4.00	Small Ravine bears S E.
35.00	Small Ravine bears S W
40.00	Set post for temporary 1/4 sec cor
79.48	Intersect East boundary of this Township 56 links South of Cor to Sections 13, and 24 From which Corner Is Elm
	S 89° 36' West on true line between Sections 13 and 24
	Variation 13° 45' E
39.74	Drove charred stake set post Raised mound of earth from pits as per instructions for 1/4 Section Cor
79.48	The corner to Sections 13 14 23 and 24
	Land rolling prairie Soil 2d Rate

	North between Secs. 13 and 14 Variation 13° 45' East
4.00	Ravine bears 30 links east
40.00	Drove charred stake set post Raised mound of Earth from pits as per instructions for 1/4 sec cor
70.00	Top of Divide bears S E. & N W.
80.00	Drove charred stake set post Raised mound of Earth from pits as per instructions for a cor to Sections 11 12 13 and 14
	Land high rolling Prairie Soil 2d Rate

Township No 2. North Range No 37 West 6th P.M.

Chains	
	East on random line Between Sections 12 and 13 Variation 13°45' E.
40.00	~~Drive a charred stake~~ set Post ~~Raised mound of Earth from pits as per instructions~~ temporary for 1/4 Section corner
55.00	Indian creek water 10 links wide bears South East
59.00	Same creek water 10 links wide course North East
76.00	Same creek water 10 links wide course South East
79.84	Intersect East boundary of of Township 28 links North of The corner to sections 12 and 13 From which cor I Run North 89°48' West on true line between Sections 12 and 13; Variation 13°45' E
39.92	Drive charred stake set post Raised Mound of Earth from Pits as per instructions for 1/4 Sec cor
79~~48~~ 84	The cor to Sections 11 12 13 and 14 Land Broken soil 1st Rate

Chains	
	North between sections 11 and 12 Variation 13°45' E.
22.00	Main branch of Indian creek. Runs South East
40.00	Drive charred stake set Post Raised mound of earth from pits as per instructions for 1/4 sec corner
80.00	Drive a charred stake set Post Raised mound of Earth from pits as per instructions for a cor to sections 1 2 11 and 12
	Land broken prairie
	Soil 1st Rate

Township No 2 North Range

Chains	
	East on a random line between sections 1 and 12
	Variation 13° 45' E.
10.00	North branch of Indian creek Water 10 links wide course South East
40.00	Set Post for temporary 1/4 sec cor
70.00	Barrier bears South
80.52	Intersect East boundary of the Township 14 links North of the corner to sections 1 and 12 from which cor I Rem
	N 89° 54' West on true line between Sections 1 and 12
	Variation 13° 45' East
40.26	Drove a charred stake set Post Raised mound of earth from pits as per instructions for 1/4 sec cor
80.52	The cor to sections 1, 2, 11 and 12.

Land Rolling Soil 1st Rate

Range No 3 7 West 6th P M

Chains	
	North on a random line between sect 1 and 2
	Variation 13° 45' E
18.00	North branch of Indian creek water 10 links wide course South East
79.48	Intersect the North boundary of the Township 21 links West of the cor To sections 1 and 2 from which cor I Rem
	S 9' West on true line between Sections 1 and 2
	Variation 13° 45' E
39.48	Drove a charred stake set Post Raised mound of Earth from pits as per instructions for 1/4 sec cor
79.48	The cor to sections 1, 2, 11, and 12.

Land Rolling Prairie

Soil 1st Rate

12

Township No 2 North Range No 37 West of the 6th PM.

13.

Chains	
	North between sec 34 & 35
	Variation 13° 45' E.
30.00	Shining branch bears S E
40.00	Drove a charred stake set post
	Raised mound of earth from pits
	as per instructions for 1/4 sec cor
80.00	Drove charred stake set post
	Raised mound of Earth from
	pits as per instructions for a
	cor to sections 26 27 34 & 35
	Luna Gently Rolling
	Soil 1st Rate

Chains	
	East on a random line between
	Section 26 and 35
	Variation 13° 45' E.
40.00	Set post for temporary 1/4 sec cor
52.00	Dry branch bears South East timber
	on both sides of this branch.
	Consisting of Cottonwood Elm and ash
80.20	Intersect the Northern south line
	12 links south of the corner to sections
	25 26 35 and 36 From which cor
	S Run:
	S 89° 55' West on this line between
	sections 26 and 35
	Variation 13° 45' East
40.10	Drove charred stake set Post and
	Raised mound of earth from pits
	as per instructions for a 1/4 sec cor
80.20	The corner to sections 26 27 34 &
	35
	Luna broken Prairi
	Soil 2nd Rate
	Oct 2nd 1872

Township No 2 North Range No 37 West of the 6th P M.

Chains	
	North between sect. 26 and 27
	Variation 13° 45' E.
40.00	Drove a charred stake set Post
	Raised mound of earth from pits
	as per instructions for a 1/4 sec cor
64.00	Small ravine bears South East
80.00	Drove charred stake set Post
	Raised mound of Earth from pits
	as per instructions for a cor
	To sections 22 23 26 and 27

Land Rolling Prairie

Soil Good 2d Rate

Chain	
	East on a random line between
	sections 23 and 26
	Variation 13° 45' E.
10.00	Large ravine bears South East
37.00	Small ravine bears South West to
	Large ravine
40.00	set Post for temporary 1/4 sec cor
79.60	Intersect North and south line 23
	links North of corner to sections 23
	24 25 and 26. From which cor
	I Run
	N 89° 50' West on true line between
	Sections 23 and 26.
	Variation 13° 45' E.
39.80	Drove a charred stake set Post
	Raised mound of earth from pits
	as per instructions for 1/4 sec corner
79.60	The corner to sections 22 23 26 and 27

Land Rolling Prairie

Soil 2 Rate

Township No 2 North Range No 37 West 6 Pr Mer

Chains	
	North between sec. 22 & 23
	Variation 13° 45' E
8.00	Large Ravine bears South East
40.00	Drove charred stake set Post Raised
	mound of Earth from pits as per
	instructions for a 1/4 sec corner.
80.00	Drove charred stake set Post raised
	mound of earth from pits as per
	instructions for a corner to section
	14, 15, 22 and 23.
	Land Rolling
	Soil Dark

Chains	
	East on Random line between
	Sections 14 and 23.
	Variation 13° 45' E
40.00	Set Post for temporary 1/4 sec cor
79.40	Intersect North and South line
	at the corner to sections 13, 14,
	23 and 24 From which cor
	I Run
	West on true line between sections
	14 and 23
	Variation 13° 45' E
39.70	Drove charred stake set Post
	Raised mound of Earth from pits
	as per instruction for 1/4 sec corner
79.40	The corner to sections 14 15 22
	and 23
	Land Broken
	Soil Dark

Township No 2 North Range

Chains	
	North between Sec. 14 and 15
	Variation 13° 45' E.
40.00	Drove a Charred stake set Post
	Raised mound of Earth from pits
	as per instructions for a 1/4 sec corner
80.00	Drove a charred stake set Post
	Raised mound of Earth from
	Pits as per instructions for a cor
	To Sections 10 11 14 and 15
	Land Broken Prairie
	Soil good 2d Rate

No 3 West of the 6th P. Mer

Chains	
	East on a Random line
	Between sections 11 and 14
	Variation 13° 45' E.
40.00	Set Post for temporary 1/4 sec cor
79.76	Intersect North and south line 23
	links North of cor to sections 11 12
	13 and 14 From which corner
	I Run
	N 89° 55' West on true line
	Between sections 11 and 14
	Variation 13° 45' E.
39.88	Drove a charred stake set Post
	Raised mound of Earth from pits
	as per instructions for a 1/4 sec cor
79.76	The corner to sections 10 11 14
	and 15
	Land broken and hilly
	Soil 2d Rate

20 Township No 2 North

Chains	North between Sections
	10 and 11
	Variation 13° 45' E.
4	
35.00	Indian creek 30 links wide
	bears East
8 40.00	Drove charred stake set Post
	Raised mound of Earth from
	pits as per instructions for
	a 1/4 sec corner
80.00	Drove a charred stake set Post
	Raised mound of Earth from
	Pits as per instructions for a
	corner to sections, 2, 3, 10 and
	11
	Land Broken
	Soil 2 Rate

Range No 37 West 6th P.M. 21

Chains	East on a random line between
	Sections 2 and 11
	Variation 13° 45' E.
10.00	Small Ravine bears South East
	to Indian creek
40.00	Set Post for temporary 1/4 sec cor
79.28	Intersect North and South line
	30 links North of the corner to
	Sections 1. 2. 11 and 12 from
	Which an I Run
	N 89° 47' West on a true line
	Between sections 2 and 11
	Variation 13° 45' E
39.64	Drove charred stake set Post
	Raised mound of Earth from pits
	as per Instructions for 1/4 sec cor
79.28	The cor to Sections 2. 3 10 and 11
	Land Rolling Soil
	good 2 Rate

Township No 2 North Range No 37 West of the 6th P. M.

Chains	North on a Random line Between Sections 2 and 3, Variation 13° 45' E
40.00	Set Post for temporary 1/4 sec cor.
79.50	Intersect the North boundary of the Township 23 links West of the cor to Sections 2 and 3. From which cor I Run S 10' West on true line between Sections 2 and 3. Variation 13° 45' E
39.50	Drove charred stake set Post Raised mound of Earth from Pits as per Instructions for a 1/4 sec corner
79.50	The corner To Sections 2, 3, 10 and 11

Land Rolling Prairie

Soil 2d Rate

Chains	North between Sections 33 and 34 Variation 13° 45' E.
40.00	Drove a charred stake set Post Raised mound of Earth from pits as per Instructions for 1/4 sec cor
80.00	Drove a charred stake set Post Raised mound of Earth from Pits as per Instructions for a corner To Sections 27 28 33 and 34

Land Gently Rolling

Soil Good 2d Rate

Township No 2 North

Chains	
	East on a Random line Between Sections 27 and 34 Variation 13° 45' E
40.00	Set Post for temporary 1/4 sec cor
60.00	Spring branch bears S E
80 28	Intersect the North and south line 12 links north of the corner to Sections 26 27 34 and 35 From which cor I Run N 89° 55' West on a true line between Sections 27 and 34 Variation 13° 45' E
40 14	Drove a charred stake set Post Raised mound of Earth from Pits as per Instructions for a 1/4 sec cor
80 28	The cor to Sections 27 28 33 and 34

Land Gently Rolling
Soil good 2d Rate

Oct 3d 1872

Range No 3 West 6th Per Mer

Chains	
	North between Sections 27 and 28 Variation 13° 45' E
40.00	Drove a charred stake set Post Raised mound of Earth from pits as per Instructions for a 1/4 sec cor (there is a Pool of Water 4 chains South West of this corner)
80.00	Drove a charred stake set Post Raised mound of Earth from Pits as per Instructions for a corner To Sections 21 22 27 and 28

Land Broken

Soil good 2d Rate

Township No 2 South Range No 3 West of the 6th PM.

Chains	
	East on a Random line Between Sections 22 and 27 Variation 13° 45' E
9.00	Spring Branch bears South East
40.00	Set Post for temporary 1/4 sec Cor
79.60	Intersect North and South line 21 links South of the corner to sections 22 23 26 and 27 From which corner I Run S 89° 51' West on a true line between Sections 22 and 27 Variation 13° 45' E
39.80	Drove a charred stake set Post Raised mound of Earth from Pits as per Instructions for a 1/4 sec corner
79.60	The corner to sections 21 22 27 and 28

Land broken branch

Soil good 2d Rate

Chains	
	North between Sections 21 and 22 Variation 13° 45' E
12.00	Ravine bears South East
30.00	Small Ravine bears South East
38.00	Spring Branch bears South East
40.00	Drove charred stake set Post Raised mound of Earth from Pits as per Instructions for a 1/4 sec Cor
61.00	Large Ravine bears South West to spring Branch
80.00	Drove a charred stake set Post Raised mound of Earth from Pits as per instructions for a corner to Sections 15 16 21 and 22

Land Broken

Soil good 2d Rate

Township No 3 North Range No 3 West of the 6th P.M.

Chains	
	East on a random line Between Sections 15 & 22 Variation 13° 45' E
20.00	Large Ravine bears South West to spring Branch
40.00	Set Post for temporary 1/4 sec cor
79.30	Intersect North and South line 28 links South of the corner to sections 14 15 22 and 23. From which corner I run. S 89° 48' West on a true line Between sections 15 and 22 Variation 13° 45' E
39.65	Drove a charred stake set Post raised mound of Earth from pits as per Instructions for a 1/4 sec corner
79.30	The corner to sections 15 16 21 and 22.

Land Broken

Soil good 2d Rate

Chains	
	North between sec 15 & 16 Variation 13° 45' E
20.00	Large Ravine bears S W.
40.00	Drove a charred stake raised Mound of earth from pits as per Instructions for a 1/4 sec cor
80.00	Drove a charred stake set post Raised mound of Earth from Pits as per instructions for a Corner to sections 9, 10, 15 & 16

Land Rolling Prairie

Soil good 2d Rate

30 Township No 2 W Range

Chains	
	East on a random line between Sections 10 and 15 variation 13° 45' E.
40.00	Set Post for temporary 1/4 sec cor
7942	Intersect the North and south line 30 links south of the corner to sections 10 11 14 and 15 From which cor I Run
	S 89° 47' West on a true line Between Sections 10 and 15 variation 13° 45' E
3971	Drove a charred stake set Post Raised mound of Earth from Pits as per Instructions for a 1/4 Sec cor
7942	The corner to Sections 9, 10 15 and 16

Land Rolling Prairie Soil 2d Rate

No 37 West of the 6th Ill

Chains	
	North between Sections 9 and 10 Variation 13° 45' E.
20.00	Sand stone cliff where I entered Creek (Bottom)
36.50	Indian creek 30 links wide bears East Lane Bottom
40.00	Set sand stone 10 x 9 x 7 for 1/4 sec corner
80.00	Drove a charred stake set Post Raised mound of earth from pits as per Instructions for a corner To Sections 3, 4, 9 and 10

Land Rolling Prairie Soil 2d Rate

Township No 2 North.

Chains	
	East on a Random line Between Sections 3 & 10 Variation 13° 45' East
7.00	Large Ravine bears S. E.
40.00	Set Post for temporary 1/4 Section corner
19.60	Intersect North and South line 21 links North of the corner to sections 2, 3, 10 & 11 From which corner I Run S 89° 15' West on a true line between sections 3 and 10 Variation 13° 45' E
39.80	Drove a charred stake set Post Raised mound of Earth from Pit as per Instructions for a 1/4 Section corner
7.60	The corner to Sections 3, 4, 9 and 10

Land Rolling

Soil good 2d Rate

Range No 3 West of the 6th P.M.

Chains	
	North on a Random line Between Secs 3 & 4 To cross lake on 13° 45' E.
11.00	Ravine bears South East
40.06	Set Post for temporary 1/4 Sec Cor
79.30	Intersect the North boundary of the Township 23 links East of the corner to Sections 3 and 4 From which corner I Run S 10 E on true line between Secs 3 and 4 Variation 13° 45' E.
39.30	Drove a charred stake set Post Mound of Earth from pit as per Instructions for a 1/4 Sec Cor
79.30	The corner to Sections 3, 4, 9 & 10

Land Rolling and Sandy

Soil 2 Rate

Township No 2 North Range No 37 West of the 6th P.M.

Chains	North between Sect. 32 & 33. Variation 13° 45' E
40.00	Drove a charred stake set Post and raised a mound of earth as per Instruction for a 1/4 Sec corner
80.00	Drove a charred stake set Post Raised mound of Earth from pits as per Instructions for a corner to Sections 28 29, 32, and 33.

Land Gently Rolling Prairie

Soil good 2d Rate

Chains	East on a Random line Between Sections 28 & 33; Variation 13° 45' E
40.00	Set Post for temporary 1/4 sec cor
79.76	Intersect the North and south line 16 links South of the corner to Sections 27, 28, 33 and 34. From which cor I Run
	S 89° 53' West on a true line between Section 28 and 33. Variation 13° 45' E
3988	Drove a charred stake set Post and Raised a mound of earth from Pits as per Instructions for a 1/4 Section cor
7976	The corner to Sections 28 29 32 and 33

Land Gently rolling

Soil good 2d Rate

36 Township No 2 North of Range No 37 West of the 6th P.M.

Chains	North between Secs 28 & 29 Variation 13° 45' E
40.00	Drove charred stake set Post and Raised a mound of earth from pits as per Instructions for a 1/4 Section Corner
80.00	Drove a charred stake set Post Raised mound of Earth from pits as per instructions for a corner to Sections 20 21 28 and 29

Land Rolling

Soil good

2d Rate

Chains	East on a Random line between Sections 21 and 28 Variation 13° 45' E.
40.00	Set Post for temporary 1/4 sec. Cor
80.36	Intersect North and south line 21 links east of the corners to 21 22 27 and 28 from which Corner Bears S 89° 51' West on true line between Sections 21 and 28 Variation 13° 45' E.
40.18	Drove a charred stake set Post Raised Mound of Earth from Pits as per Instructions for a 1/4 Sections Cor
80.36	The corner to Sections 20 21 28 and 29

Land Rolling

Soil good 2d Rate

Oct 4th 1872

Township No 2 North Range No 37 West of the 6th P. M.

Chains	
	North between Sections 20 & 21
	Variation 13° 45' E
40.00	Drove a charred stake set post Raised mound of Earth from pits as per Instruction for 1/4 Sec cor
80.00	Drove a charred stake set post Raised mound of Earth from Pits as per Instructions for a Corner to Sections 16 17 20 and 21
	Land Rolling Prairie
	Soil good 2d Rate

Chains	
	East on a Random line Between Sections 16 & 21
	Variation 13° 45' E.
40.00	Set Post for temporary 1/4 sec cor
50.00	Spring Branch bears South East
61.00	Large Ravine bears south West to spring Branch
80.70	Intersect North and south line 30 links West of the corner to sections 15 16 21 and 22 from which corner I Run
	N 89° 47' West on true line between Sections 16 & 21
	Variation 13° 45 E.
40.35	Drove a charred stake set Post raised Mound of earth from pits as per Instructions for a 1/4 sections cor
80.70	The corner to sections 16 17 20 and 21.
	Land Rolling Prairie
	Soil good 2d Rate

40 Township No 2 North

Chains	
	North between Sections 16 and 17
	Variation 13° 45' E
40.00	Drove a Chance stake set Post Raised mound of earth from Pits as per Instructions for a 1/4 Sec corner
80.00	Drove Chance stake set a Post Raised mound of Earth from Pits as per Instructions for a corner to Sections 8 9 16 and 17.
	Land Rolling Prairie
	Soil good 2d Rate

Range No 3 West of the 6th P.M.

	East on a Random line between Sections 9 & 16
	Variation 13° 45' E
40.00	Set Post for temporary 1/4 sec cor
80.30	Intersect North and South line 21 links North of the corner to Sections 9 10 15 and 16 From Which corner I run
	N 89° 57' West on a true line between Sections 9 and 16
	Variation 13° 45' E.
40.15	Drove a Chance stake set Post Raised mound of Earth from Pits as per Instructions for a 1/4 section corner
80.30	The corner to Sections, 8, 9 16 and 17
	Land Rolling Prairie
	Soil good Second Rate

Township No 2 North Range No 3 West of the 6th Principal Meridian

Chains	North between Sect. 8 and 9 Variation 13° 45' E.
40.00	Drove a charred stake set Post Raised mound of Earth from pits as per Instructions for 1/4 sec Corner
79.80	Indian creek 30 links wide bears South East
80.00	Drove a charred stake set Post Raised mound of Earth from pits as per Instruction for a corner to sections 4 5 8 and 9
	There is a spring of clear and beautiful cold water 4 chains South West of this sec corner
	Land Rolling
	Soil Good 2d Rate

Chains	East on a random line between Sections 4 and 9 Variation 13° 45' E.
40.00	Set Post for temporary 1/4 sec cor
80.40	Intersect the North and south line at the corner to sections 3. 4. 9. and 10 From which cor A Pine
	West on true line line between Sections 4 and 9 Variation 13° 45' E.
40.20	Drove a charred stake set Post Raised a mound of earth from pits as per Instructions for a 1/4 sec corner
80.40	The corner to Sections 4. 5. 8 and 9
	Land Rolling prairie
	Soil sandy 2d Rate

Township No 2 North

Chains	North on a random line Between Sections 4 & 5 Variation 13° 45' E.
40.00	Set Post for temporary 1/4 sec Cor
79.10	Intersect the North boundary of the Township 35 links East of the corner to Sections 4 and 5 from which corner I run S 15' East on a true line Between Sections 4 and 5 Variation 13° 45' E
39.10	Drove a charred stake set Post Raised mound of Earth from pits as per Instructions for a 1/4 sec corner
79.10	The corner to Sections 4 5 & 8 and 9

Land Rolling

Soil sandy 2d Rate

Range No 37 West of 6th Pl

Chains	North between Sections 31 and 32 Variation 13° 45' E.
40.00	Drove charred stake set Post and raised a mound of Earth from Pits as per Instructions for a 1/4 sec corner
80.00	Drove a charred stake set Post and Raised a mound of Earth from pits as per Instructions for a corner to Sections 29 30 31 and 32

Land Gently rolling

Soil good 2d Rate

Township No 2 North

Chains	
	East on a random line between Sections 29 and 32 Variation 13° 45' E.
4000	Set Post for temporary 1/4 sec cor
8036	Intersect the North and south line 7 links south of the cor To Sections 29, 30, 31 and 32 From which corner I Run S 89° 57' West on a true line Between Sections 29 and 32 Variation 13° 45' E
4018	Drove a charred stake set Post Raised mound of Earth From Pits as per Instructions for a 1/4 sec corner
8036	The corner to Sections 29 30 31 and 32.

Lona Gently Rolling

Soil 2d Rate

Range No 3 7 West 6th P M

Chains	
	West on a Random line Between Sections 30 & 31 Variation 13° 45 E.
4000	Set Post for temporary 1/4 sec cor
8016	Intersect the West boundary of the Township 21 links South of the corner to secs 30 and 31 From which corner I Run S 89° 51' East on a true line Between sections 30 and 31 Variation 13° 45 E.
4016	Drove a charred stake set Post Raised a mound of Earth from Pits as per Instructions for a 1/4 sec corner
8016	The corner to Sections 29 30 31 and 32.

Lona Gently

Rolling

Soil 2d Rate

Township No 2 North

Chains	
	North between Sections 29 and 30 Variation 13° 45′ E
40.00	Drove a charred stake set Post Raised mound of Earth from pits as per Instructions for a 1/4 Sec Corner
80.00	Drove a charred stake set Post Raised a mound of Earth from pits as per Instructions for a corner to Sections 19 20 29 and 30
	Land Gently rolling
	Soil good 2d Rate

Range No 3 West 6th Pm

Chains	
	East on a parallel line Between Sec. 20 and 29 Variation 13° 45′ E.
40.00	Set Post for temporary 1/4 Section corner
79.72	Intersect the North and south line 16 links South of the corner to Sections 20 21 28 and 29 From which corner I Run
	S 89° 53′ West on a true line between Sections 20 and 29 Variation 13° 45′ E.
39.86	Drove a charred stake set Post Raised a mound of Earth From Pits as per instructions for a 1/4 Sec corner
79.72	The corner to Sections 19 20 29 and 30
	Land Gently Rolling Soil 2d Rate

Oct 5th 1872

Township No. 2 North Range No 37 West 6th Pr Merd

Chains	
	West on a Random line Between Secs. 19 and 30 Variation 13° 45' E.
4000	Set Post for temporary 1/4 Section corner
7920	Intersect West boundary of the Township at the Corner to Sections 19 and 30 From which corner I Run East on a true line between Sections 19 and 30 Variation 13° 45' E.
3920	Drove a charred stake set Post Raised a mound of Earth from Pits as per instructions for a 1/4 Sections corner
7920	The corner to Sections 19 20 29 and 30 Land Gently rolling Soil 2d Rate

Chains	
	North between Sections 19 and 20 Variation 13° 45' E.
4000	Drove a charred stake set Post Raised mound of Earth from pits as per Instructions for a 1/4 Sec Corner
8000	Drove a charred stake set Post Raised mound of Earth from Pits as per Instructions for a corner To Sections 17 18 19 and 20

Land Rolling Prairie

Soil good 2d Rate

Township No 2 North Range No 37 West of the 6th P. M.

Chains	
	East on a random line between Sections 17 and 20 Variation 13° 45' E.
40.00	Set Post for temporary 1/4 sec Corner
79.80	Intersect the north and south line 14 links North of the cor to sections 16 17 20 and 21 From which corner S. Run: N 89° 54' West on a true line between sections 17 and 20 Variation 13° 45' East
39.90	Drove a chained stake set Post Raised mound of earth from Pits as per Instructions for a 1/4 sec corner
79.80	The corner to Sections 17, 18, 19, and 20

Land Rolling Prairie

Soil good 2d Rate

Chains	
	West on a random line between Sections 18 and 19 Variation 13° 45' E.
40.00	Set Post for temporary 1/4 sec cor
79.65	Intersect the West boundary of the Township 21 links North of the corner to Sections 18 and 19 From which corner S. Run N 89° 51' East on a true line Between Sections 18 and 19 Variation 13° 45' E
39.65	Drove a chained stake set Post Raised mound of Earth from Pits as per Instructions for a 1/4 sec corner
79.65	The corner to Sections 17 18 19 & 20

Land level Prairie

Soil good 2d Rate

54 Township No 2 North of.

Chains	North between Sections 17 & 18 Variation 13° 45' E.
20.00	Enter Sand Ridge bears N and S.
35.00	Leave Sand Ridge bears N and S.
40.00	Drove a charred stake set Post Raised mound of Earth from Pits as per Instructions for a 1/4 sec corner
80.00	Drove a charred stake set Post Raised mound of Earth from Pits as per Instructions for a Corner to Sections 7 8 17 & 18

Land level Prairie

Soil good 2d Rate

Range No 3 West of the 6th P.M.

Chains	East on a random line between Sections 8 and 17 Variation 13° 45' E.
40.00	Set Post for temporary 1/4 sec cor
80.36	Intersect the North and South line 14 links South of the corner to Sections 8, 9, 16 and 17 From which corner I run S 89° 5' West on a true line Between Section 8 and 17 Variation 13° 45' E)
40.18	Drove a charred stake set Post and Raised a mound of Earth from Pits as per Instructions for a 1/4 sec cor
80.36	The corner to Sections 7, 8, 17 and 18

Land level Prairie

Soil good 2d Rate

Township No 2 North of Range No 3 West of the 6th P.M.

Chains	
	West on a random line Between Sections 7 and 18 Variation 13° 45' E.
40.00	Set Post for temporary 1/4 sec. cor
79.30	Intersect the West boundary of the Township 9 links south of the corner to Sections 7 and 18 From which corner A Pine S 89° E on a true line Between Sections 7 and 18, Variation 13° 45' E.
39.30	Drove a charred stake set Post Raised mound of Earth from Pits as per Instructions for a 1/4 sec corner
79.30	The corner to Sections 7. 8. 17 and 18

Land Rolling Prairie

Soil good 2d Rate

Chains	
	North between Sections 7 and 8 Variation 13° 45' E.
40.00	Drove a charred stake set Post and Raised a mound of Earth from Pits as per Instructions for a 1/4 sec corner
80.00	Drove a charred stake set Post and Raised a mound of Earth from Pits as per Instructions for a corner to Sections 5 6 7 and 8

Land Gently rolling Prairie

Soil good 2d Rate

Township No 2 North Range

Chains	
	East on a random line between Sections 5 and 8 Variation 13° 45' E
40.00	Set Post for temporary 1/4 sec cor
78.00	Indian creek 30 links wide course South East
80.54	Intersect the North and south line 23 links south of the corner to sections 4, 5, 8, and 9. From which corner I run:
	S 89° 56' West on a true line Between sections 5 and 8 Variation 13° 45' E
40.27	Drove a charred stake set Post Raised mound of Earth from Pits as per instructions for a 1/4 sec cor
80.54	The corner to sections 5 6 7 and 8

Land Gently rolling

Soil good Prairie

No 3 West of the 5th P.M.

Chains	
	West on a random line Between Sections 6 and 7 Variation 13° 45' E
40.00	Set Post for temporary 1/4 sec cor
79.20	Intersect the West boundary of the Township 16 links North of the corner to sections 6 and 7 From Which corner I run:
	N 89° 53' East on true line between Sections 6 and 7 Variation 13° 45' E
39.20	Drove a charred stake set Post and Raised mound of Earth from Pits as per instructions for a 1/4 sec corner
79.20	the corner to sections 5, 6, 7 and 8.

Land Rolling Prairie

Soil good 2d Rate

60

Township No 2 North of Range No 37 West of the 6th P.M.

Chains			
	North on a Random line Between Sections 5 and 6 Variation 13° 45' E.		Meanders of Republican river. From meander cor. on E. Boundary of Township, between Sect. 31 & 36, on left bank, up stream in Sec. 36
2500	Indian creek 30 links wide Course South East	Course, S. 54° W.	Chains 12.20 To meander cor. on S. Boundary of Township, between Sect. 1 & 36.
4000	Set Post for temporary 1/4 sec cor		Banks low
7950	Intersect the North boundary of the Township 33 links East of the corner to Sections 5 and 6. From which Corner I Run S 14 East on true line between Sections 5 and 6.		Water muddy
			Bottom land 1st rate
			Oct 7th 1872
	Variation 13° 45' E.		
3950	Drove a charred stake set Post and Raised mound of earth from Pits as per Instructions for a 1/4 section corner		
7950	The corner to Sections 5 6 7 and 8		
	Land Rolling Prairie Soil 1st Rate		

General Description

The land in the Eastern half of this Township is generally Broken and rough there is a large deep ravine runs from North to South the land along the breaks is fit only for grazing purposes. The land in the western portion is gently Rolling and very well adapted to agricultural Pursuits the soil is good 2 Rate Irrigation would be necessary in order that crops could be grown successfully there is no mode of Irrigating Except by large Wells I think Irrigating through the month of August is all that would be Necessary ~~For my party and myself were Irrigated Every night through most of July sometimes pioneered Extensively with hail.~~ The soil is black loam from 8 to 10 inches deep there is also a stream called Indian creek which traverses the Entire Northern portion of the Township which affords an abundance of good water for stack there is a fine spring near the N.E corner of section 8. and large beaver Dam in S E 1/4 of section 5 creating quite a pool of water in the creek The Republican river runs in the South East corner of this Township the bottom land River has some good mowing grass in S.E. 1/4 of sec 35 and South west 1/4 of sec 36 There is some timber in the ravines and in the Bluffs. Cottonwood and ash.

"Note
(For affdavits see End of book)

A list of the names of the individuals who assisted in running measuring and marking the subdivision lines and corners of the foregoing field notes of Township 2 N. Range 37 W. of the 6th P. M.

William H. Gingery } Chainmen.
Emmet H. Sprague }
Henry C. McMaken Axeman & Moundman
Geo. W. Burton Flagman

We hereby certify that we assisted William L. Wells Deputy Surveyor in Subdividing Township Number Two North of the Base line of Range Number Thirty Seven West of the 6th Principal Meridian: And that said Township has been to the best of our knowledge and belief well and faithfully Surveyed and the boundary Monuments planted according to the instructions furnished by the Surveyor General

Wm H Gingery Chainman
E. C. Sprague Chainman
H. C. McMaken Axeman & Moundman
George W. Burton Flagman

Subscribed & Sworn to by the above-named persons before me a Notary Public for the County of Cass in the State of Nebraska this 11th day of November A.D. 1872

D. H. Wheeler
Notary Public
Cass Co Neb

I William L. Wells Deputy Surveyor do Solemnly Swear that in pursuance of a joint contract wherein Isaac Pollard and William L. Wells are joint contractors with E. E. Cunningham United States Surveyor General for the District of Iowa and Nebraska bearing date the 28th day of June A.D. 1872:

I have well, faithfully and truly in my own proper person, and in strict conformity with the instructions furnished by the Surveyor General the Surveying Manual and the laws of the United States. Surveyed all those parts or portions of Township 2 N. R. 37 W. of the 6th P.M. as are represented in the foregoing field notes as having been Surveyed under my direction. And I do further Solemnly swear that all the corners of said Surveys have been established, and perpetuated in strict accordance with the Surveying Manual and printed

instructions and that the foregoing are the true and original field notes of such Survey

William L. Wells
Deputy Surveyor

Subscribed by the said William L. Wells Deputy Surveyor and sworn to before me a Notary Public within and for the County of Cass and State of Nebraska This 11th day of November A.D. 1872

D. N. Wheeler
Notary Public
Cass County Neb.

Surveyor Genl's Office
Nebraska City Neb. 1873

The foregoing field Notes of the Surveyed Subdivision of Township No. 2 North Range 37 West 6th P.M. Executed by Wm L. Wells under joint contract No 60 wherein Isaac Bylard & Wm L. Wells are joint contractors with the month of October 1872 having been critically examined the necessary corrections and explanations made the said field Notes and drawings they describe are hereby approved

E. E. Cunningham
Surveyor Genl.

Index Diagram of Town 32 N Range 37 W.

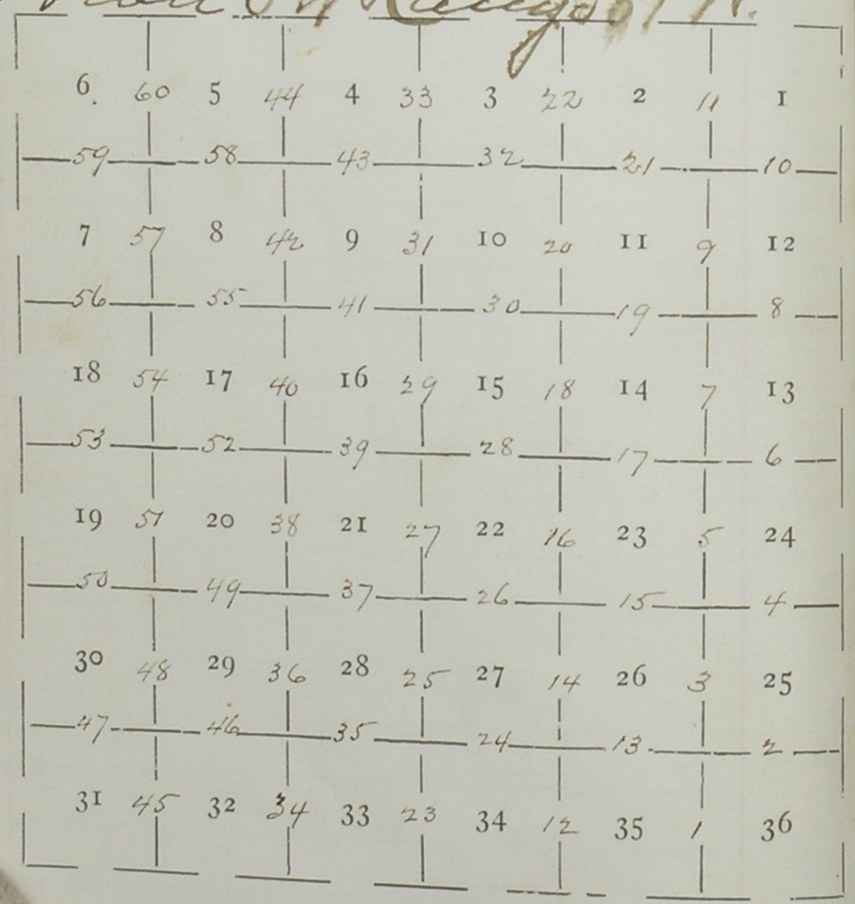

Field Notes
of the
Survey of the Subdivision of
Township No 3 North of the
Base line of Range No 37
West of the 6th Principal Mer.
in the
State of Nebraska.

Executed By
Geo W Fairfield
U. S. Deputy Surveyor.

Survey
Commenced August 15th 1872
Completed " 19th 1872

Township No 3 North

Range No 37 West of the 6th P.M.

	To determine the proper adjustment of my compass for subdividing this Township I commence at the corner to Townships 2 and 3 North Ranges 36 and 37 West of the 6th P.M. and run North on a blank line along the East boundary of Sec 36 Variation 13 50.
40.06	To a point 8 links East of the 1/4 Section corner
79.95	To the corner to Sections 25 and 36 where I find my compass in proper adjustment for subdividing this Township
	Subdivision Commenced
	August 15th 1882
	From the corner to Sections 35 and 36 on the south Boundary of the Township I run North on a true line between Sections 35 and 36, Variation 13 50 E
40.00	I drove a charred stake set a Post and Raised a mound of Earth from Pits as per Instructions for a 1/4 Section corner
80.00	I drove a charred stake set Post and Raised a mound of Earth from Pits as per Instructions for a corner to Sections 25 26 35 and 36.
	Land Level Prairie Soil good 2 Rate

2

Township No 3 North

Chains	
	East on a random line Between 25 and 36 Variation 13° 50' E
40.00	Set Post for temporary 1/4 Sec cor
80.26	Intersect the East boundary of The Township 7 links South of the corner to Sections 25 and 36 From which corner I run S. 89° 57' West on a true line Between Sections 25 and 36 Variation 13° 50' E
40.13	Drove a chained stake set Post and Raised a mound of Earth from pits as per Instructions for a 1/4 Sec corner
80.26	The corner to Sections 25 26 35 and 36.

Land rolling

Soil 2d Rate

3

Range No 3 West of 6th Prin Mer

	North between Sections 25 & 26 Variation 13° 50' E.
40.00	Drove a chained stake set Post and Raised a mound of Earth from Pits as per instructions for a 1/4 Section Corner
80.00	Drove a Chained stake set Post and raised a mound of Earth from Pits as per instructions for a corner to Sections 23 24 25 and 26

Land rolling Soil 2 Rate

Township No 3 North

Chains	
	East on a Random line Between Sections 24 and 25 Var 13° 50' E
40.00	Set Post for temporary 1/4 sec cor
8034	Intersect the E boundary 23 links North of the cor To Sections 24 and 25 From Which corner I Run N 89° 50' West on line line Between Sections 24 and 25 variation 13 50 E
4017	Drove a charred stake set Post Raised mound of Earth from Pits as per Instructions for a 1/4 sec corner
8034.	The corner to Sections 23 24 25 and 26.

Land Rolling Prairie

Soil good 2d Rate

Range No 3.7 West of 6th Pr Mer

Chains	
	North between Sections 23 and 24 variation 13° 50' E.
40.00	Drove a charred stake set Post and Raised a mound of Earth from Pits as per instructions for a 1/4 Sec corner
76.40	Prairie bears N E
80.00	Drove a charred stake set Post and raised a mound of Earth from Pits as per instructions for a 1 Corner to Sections 13 14 23 and 24

Township No 3 North Range

Chains	
	East on a random line between Sections 13 and 24, Variation 13 50
1150	Large Ravine bears East comes from the south, ~~east~~
1600	Leave Large Ravine bears S.E.
3.0.00	Some Ravine bears. N E.
40.00	Set Post for temporary 1/4 sec cor
5800	Ravine bears. North to large Ravine
8044	Intersect the East boundary of the Township 37 links South of the corner to Sections 13 and 24 From which cor I Run. S 89 44° West on a true line Between Sections 13 and 24 Variation 13° 50' E
4022	Drove a charred stake set Post and Raised a mound of Earth from pits as per Instructions for a 1/4 sec corner
8044	The corner to Sections 13 14 23 and 24. Land rolling Prairie soil 1st Rate

No 37 West of 6th Per Merd

Chains	
	North between Sections 13 and 14 Var 13° 50' E.
3760	Large Ravine bears N E.
40.00	Drove a charred stake set Post and Raised a mound of Earth from Pits as per Instructions for a 1/4 sec cor
80.00	Drove a charred stake set Post Raised mound of Earth from Pits as per Instructions for a 1/4 sec cor to Sections 11, 12, 13 and 14.

Land level Prairie

Soil 2d Rate

Township No 3. North

Chains	
	East on a Random line Between Sections 12 and 13. Variation 13° 50' E
40.00	Set Post for temporary 1/4 Sec Cor
72.00	Large Ravine bears N. E.
80.15	Intersect the East ~~boundary of~~ The Township 21 links North of the cor to sections 12 & 13. From which cor to Rem. N 89° 50' West on a true line Between sections 12 and 13. Variation 13° 50' E.
40 07½	Drove a charred stake set a post and Raised a mound of Earth from Pits as per Instruction for a 1/4 Sec cor
80.15	The corner to Sections 11, 12, 13, and 14

Land Rolling

Soil 2d Rate

Range No. 37 West of the 6th P.M.

Chains	
	North between Sections 11 and 12 Variation 13° 50' E.
40.00	Drove a charred stake set a post and Raised a mound of Earth from Pits as per Instructions for 1/4 Sec cor
44.00	Large Ravine bears N. E.
71.20	Large Ravine bears S. E.
80.00	Drove a charred stake set a post and Raised a mound of Earth from Pits as per Instructions for a corner to Sections 1 2 11 and 12.

Land Rolling Prairie

Soil good 2d Rate

Township No. 3 North

Chains	
	East on a true line between Sections 1 and 12 Variation 13° 50' E
40.00	Set Post for a temporary 1/4 sec cor
57.20	Large & Deep Ravine bears S.E.
69.40	Ravine bears S.E.
79.94	Intersect the East boundary of the Township 26 links South of the corner to sections 1 and 12 (corner in Ravine bears S.W.) Thence which cor I Run S 89 49 West on a true line between Sections 1 and 12 Variation 13° 50' E
39.97	Drove a charred stake set a Post and Raised a mound of Earth from pits as per Instructions for a 1/4 Sec corner
79.94	The corner to Sections 1 2 11 and 12.

Land rolling Prairie

Soil good 2nd Rate

Range No. 37 West of the 6th Prin. Mer.

Chains	
	North bounds of Range on true line between Sections 1 and 2 Variation 13° 50' E
40.00	Set Post for temporary 1/4 sec cor
46.60	Deep Ravine bears South East
79.36	Intersect the North boundary of the Township 14 links East of the corner to Sections 1 and 2 from which corner I Run S 6' E on true line between Sections 1 and 2 Variation 13° 50' E.
39.36	Drove a charred stake set Post and Raised a mound of Earth from Pits as per Instructions for a 1/4 Sec Cor.
79.36	The corner to Sections 1 2 11 and 12

Land rolling Prairie

Soil good 2nd Rate

12

Township No 3 North

Chains	North between Sections 34 and 35 Variation 13° 50' E
4000	Drove a Charred stake set a Post and Raised a mound of Earth from Pits as per Instructions for a 1/4 sec corner
77.20	North branch of Indian creek Dry [illegible] bears S. E.
80.00	Drove a charred stake set Post and Raised a mound of Earth from pits as per Instructions for a corner to Sections 26 27 34 and 35 (At 6 chains south East of this Sec cor there is a Large sand stone quarry) In the south East corner of The N W. qr. there is a spring of Pure cold water

Land Rolling

Soil 2d Rate

August 15th 1872

13

Range No 37 West of the 6th Pr Mer'd

Chains	East on a Random line Between Sections 26 and 35 Variation 13° 50' E
3700	Large ravine bears S E and Soon turns South West
4000	Set Post for temporary 1/4 sec cor
8048	Intersect the N. & S. line 12 links North of the corner to Sections 25 26 35 and 36. From which cor I Run.
	N 89° 55' West on a true line Between Sections 26 and 35 Variation 13° 50' E.
4024	Drove a charred stake set a Post and Raised a mound of Earth from Pits as per Instructions for a 1/4 sec cor
8048	The corner to Sections 26 27 34 and 35

Land Rolling Prairie

Soil 2d Rate

Township No 3 North

Chains	
	North between Sections 26 & 27
	Variation 13° 50' E
9.00	Small ravine bears S.W.
40.00	Drove a charred stake set Post and raised a mound of Earth from pits as per Instructions for a 1/4 Sec cor
80.00	Drove a charred stake set Post and Raised a mound of Earth from Pits as per Instructions for a corner to Sections 22 23 26 and 27

Land Rolling Prairie

Soil 2d Rate

Range No 3 West of the 6th P.M.

Chains	
	East on a random line between Sections 23 and 26
	Variation 13° 50' E.
8.00	Ravine bears S. E.
40.00	Set Post for limestone 1/4 Sec cor
80.20	Intersect the N & S line 30 links South of the cor to Sections 23 24 25 and 26. From which cor. I Run
	S 89° 47' West on a true line between Sections 23 & 26
	Variation 13° 50' E.
40.10	Drove a charred stake set Post and raised a mound of Earth from pits as per Instructions for a 1/4 Sec cor
80.20	The corner to Sections 22 23 26 and 27

Land Rolling Prairie

Soil 2d Rate

Township No 3 North

Chains	
	North between Sections 22 and 23
	Variation 13° 50' E.
10.00	Ravine begins S E.
40.00	Drove a charred stake set Post and Raised a mound of Earth from Pits as per Instructions for a 1/4 Sec cor. (This cor is set near the Head of Ravine)
50.00	Drove a charred stake set a Post and raised a mound of Earth from Pits as per Instructions for a cor to Sections 14, 15, 22 & 23.
	Land rolling Soil 2d Rate

Range No 3 West of the 6th P.M.

Chains	
	East on a random line
	Between Sections 14 and 23.
	Variation 13° 50' E.
40.06	Set Post for temporary 1/4 sec cor
47.85	Intersect the N & S Sluice 23 links North of the Corner to Sections 13 14 23 & 24 From which Cor S Run:
	N 0° 89° 50' West on true line between Sections 14 and 23.
	Variation 13° 50' E.
39.92½	Drove a charred stake set Post and Raised a mound of Earth from Pits as per Instruction for a 1/4 Sec cor.
79.85	The cor to Sections 14 15 22 & 23.
	Land Rolling Prairie
	Soil 2d Rate

Township No 3 North

Chains	
	North between Sec.ns 14 & 15 Variation 13° 50' E.
40.00	Drove a charred stake set Post and Raised a mound of Earth from Pits as per instructions for a 1/4 Sec cor
80.00	Drove a charred stake set Post and Raised a mound of Earth from Pits as per Instructions for a corner to sections 10 11 14 and 15

Same level Prairie
Soil 2d Rate

Range No 3 West of the 6th Mer

Chains	
	East on a random line between Sections 11 and 14 Variation 13° 50' E.
40.00	Set Post for center on 1/4 sec cor
79.42	Intersect the N & S line 16 links North of the corner to Sections 11 12 13 and 14 From which cor B Pine
	N 89° 50' West on a true line Between Sections 11 and 14 Variation 13° 50' E.
39.71	Drove a charred stake set Post and Raised a mound of Earth from Pits as per Instructions for a 1/4 sec cor
79.42	The corner to Sections 10 11 14 and 15

Level Prairie
Soil 2nd Rate

20 Township No 3 North

Chains	North between Sections 10 and 11 Variation 13° 50' E.
2.. 80	Ravine bears N E.
38.74	short Ravine bears N E.
40,00	Drove a charred stake set Post and Raised a mound of Earth from Pits as per Instructions for a 1/4 sec cor'
43.60	short Ravine bears S, E.
80,00	Drove a charred stake set Post and Raised a mound of Earth from Pits as per Instructions for a corner to Sections 2 3 10 and 11

Lund Rolling Prairie
Soil 2d Rate

Range No 37 West of 6th Pr Mer

Chains	East on a random line Between Sections 2 and 11 Variation 13° 50' E.
1900	Short Ravine bears N. E.
40,00	set Post for temporary 1/4 sec cor'
6780	Large deep Ravine bears S E.
7910	Intersect the N & S line 40 links South of the cor' to Sections 1 2 11 and 12 From which cor I Run S 89° 43' West on a true line Between Sections 2 and 11 Variation 13° 50' E.
3955	Drove a charred stake set Post and Raised a mound of Earth from Pits as per Instructions for a 1/4 Sec cor'
7910	The corner to Sections 2 3 10 & 11

Lund Rolling
Soil 2d Rate

Township No. 3 North

Chains	
	North on a Random line Between Sections 2 and 3. Variation 13° 50' E.
31 00	To mouth of two Ravines one from the South West and one from the West
40 00	set Post for temporary 1/4 sec cor
42 50	Large Ravine bears S. E.
58 90	Small Ravine bears S. W.
75 00	Ravine bears South west
79 84	Intersect the North boundary of the Township 23 links East of the corner to sections 2 and 3. From which cor I Run S 10' E. on true line between Section 2 and 3 Variation 13° 50' E.
39 84	Drove a charred stake set a Post and Raised a mound of Earth from Pits as per Instructions for a 1/4 sec cor
79 84	The cor to Sections 2 3 10 & 11

Land Broken Soil 2d Rate

Range No 37 West of the 6th Prime

Chains	
	North between Sections 33 and 34 Variation 13° 50' E.
40 00	Drove a charred stake set Post and Raised a mound of Earth from Pits as per Instructions for a 1/4 sec cor
80 00	Drove a charred stake set Post and Raised a mound of Earth from Pits as per Instructions for a corner to Sections 27 28 33 and 34.

Land Rolling Prairie
Soil 2d Rate

Township No 3 North

Chains	
	East on a random line Between Sections 27 and 34 Variation 13° 50' E
40.00	Set Post for temporary 1/4 Sec cor
76.50	North branch of Indian creek Dry
79.78	Bears South East Intersect the N & S. line 35 links South of the corner to Sections 26 27 34 and 35 From which Corner I Run S 89 45 West on a true line Between Sections 27 and 34 Variation 13° 50' E,
39.89	Drove a chained stake set Post and Raised a mound of Earth from Pits as per Instructions for a 1/4 sec cor
79.78	The corner to sections 27 28 33 and 34

Lewis Rolling
Sol'l 1st Rate

Range No 37 West of the 6th P. Mer.

Chains	
	North between Sections 27 & 28 Variation 13° 50' E,
40.00	Drove a chained stake set a Post and Raised a mound of Earth from Pits as per Instructions for a 1/4 sec cor
80.00	Drove a chained stake set a Post and raised a mound of Earth from Pits as per Instructions for a cor to Sections 21 22 27 & 28

Lewis Rolling Printed
Sol'l 1st Rate

August 14th 1872

Township No 3 North

Chains	
	East on a Random line Between Sections 22 and 27 Variation 13° 50' E.
32,00	North branch of Indian creek dry
40,00	beats South Set Post for temporary 1/4 sec cor
7926.	Intersected the N & S line 28 links North of the corner to Secs 22 23 26 and 27 from which cor I Run.
	N 89° 48' West on a true line Between Sections 22 and 27 Variation 13° 50' E.
3963	Drove a charred stake set Post and Raised a mound of Earth from Pits as per Instructions for a 1/4 sec cor
7926.	The corner to Sections 21 22 27 and 28.

Land Rolling Prairie
Soil 1st Rate

Range No 37 west of the 6th Pr Mer

Chains	
	North between Sections 21 and 22. Variation 13° 50' E.
40,00	Drove a charred stake set Post and Raised a mound of Earth from Pits as per Instructions for a 1/4 Sections cor
80,00	Drove a charred stake set a Post and Raised a mound of Earth from Pits as per Instructions for a Cor to Sections 15 16 21 and 22.

Land Rolling Prairie
Soil 2d Rate

Township No. 3 North

Chains	
	East on a Random line Between Sections 15 and 22. Variation 13° 50' E.
2400	Grassey drain 2 chains wide course North west and South E
4000	Set Post for temporary 1/4 sec cor
4964	Intersect the N & S line 21 links North of the corner to Sections 14 15 22 and 23. From which corner I Run
	N 89° 51' West on a true line Between Sections 15 & 22. Variation 13° 50' E.
3982	Drove a chained stake set Post and raised a mound of Earth from Pits as per Instructions for a 1/4 sections Cor
7964	the corner to Sections 15 16 21 and 22.
	Land Rolling Soil 1st Rate

Range No. 37 West of the 6th P.M.

Chains	
	North between Sections 15 and 16 Variation 13° 50' E.
1560	Grassey drain 4.50 chains wide course from North west bears South East.
40.00	Drove a chained stake set Post and raised a mound of Earth from Pits as per Instruction for a 1/4 sec corner
80.00	Drove a chained stake set a Post and raised a mound of Earth from Pits as per Instructions for a cor to Sections 9 10 15 and 16
	Land Rolling Soil 1st Rate

Township No 3 North

Chains	
	East on a Random line between Sections 10 and 15 Variation 13° 50' E.
40.00	Set Post for temporary 1/4 sec cor
8.00 8	Intersect the N & S line 33 links North of the corner to Sections 10 11 14 and 15 From which corner I Run N 89° 46' West on a true line between Sections 10 & 15 Variation 13° 50' E.
40.00	Drove a charred stake set Post and raised a mound of Earth from Pits as per Instructions for a 1/4 sec cor
8.00 8	The corner to Sections 9, 10, 15 and 16

Land rolling

Soil 1st Rate

Range No 3 West of 6th Prin Mer

Chains	
	North between Sections 9 and 10 Variation 13° 50' E.
40.00	Drove a charred stake set Post and Raised a mound of earth from pits as per instructions for a 1/4 sec cor.
8.00	Drove a charred stake set a Post and raised a mound of Earth from pits as per instructions for a cor to Sections 3 4 9 & 10

Land rolling prairie

Soil 2d Rate

Township No 3 North

0	Chains	East on a random line between Sections 3 and 10 Variation 13° 50' E
1		
4	40.00	Set post for temporary 1/4 sec cor
	74.00	Ravine bears North East
	80.63	Intersect the N & S line 30 links South of the cor to Secs. 2, 3, 10 and 11 from which cor Iron
8		S. 89° 47' West on a true line between Sections 3 and 10 Variation 13° 50' E.
	40 31½	Drove a chamfered stake set a post and Raised a mound of earth from Pits as per instructions for a 1/4 sec cor
	80.63.	The cor to sections 3, 4, 9, & 10,

Land Broken
Soil 2d Rate

Range No 3 West of the 6th P.M.

Chains	North on a random line Between Sections 3 and 4, Variation 13° 50' E.
40.00	Set post for temporary 1/4 sec cor
79.60	Intersect the North boundary of the Township 19 links East of the corner to Sections 3 and 4 from which cor I Raise.
	S 8' E on a true line between Sections 3 and 4 Variation 13° 8' E.
39.60	Drove a chamfered stake set a post and raised a mound of earth from Pits as per instructions for a 1/4 Section cor
79.60	The corner to Sections 3, 4, 9, & 10

Land rolling Prairie
Soil 1st Rate

34 Township No 3 North

Chains	
	North between Sections 32 and 33. Variation 13° 50' E
4000	Drive a charred stake set Post and raised a mound of Earth from Pits as per instructions for a 1/4 sec corner
8000	Drove a charred stake set a Post and Raised a mound of Earth from pits as per Instructions for a corner to Sections 28 29 32 and 33.

Land Rolling Prairie Soil 2d Rate

35 Range No 3 West of the 6th P. Mer.

Chains	
	East on a random line between Sections 28 and 33. Variation 13° 50' E.
4000	Set Post for temporary 1/4 sec cor
8016	Intersect the N. & S line 28 links North of the corner to Sects. 27 28 33 and 34 from which corner I Run:
	N° 89° 48' West on a true line between Sect. 28 and 33. Variation 13° 50' E.
4008	Drove a charred stake set Post and raised a mound of Earth from Pits as per instructions for a 1/4 sec cor
8016	The corner to Sections 28 29 32 and 33.

Land rolling Soil 1st Rate

Township No 3 North

Chains	
	North between Secs. 28 and 29 Variation 13° 50'
40.00	Drove a charred stake set a Post and raised a mound of Earth from pits as per instructions for a 1/4 Section cor.
80.00	Drove a charred stake set a Post and raised a mound of Earth from Pits as per instructions for a Cor to Sections 20 21 28 and 29

Land Rolling
Soil 2d Rate

Range No 37 West of the 6th P. M.

Chains	
	East on a Random line between Sections 21 and 28 Variation 13° 50' E.
40.00	Set Post for temporary 1/4 Sec cor
50.46	Intersect the N & S line 7 links South of the Cor to Sections 21 22 27 and 28 From which cor I Run: S 89° 57' West on a true line between Sections 21 and 28 Variation 13° 50' E.
40.23	Drove a charred stake set Post and raised a mound of Earth from pits as per instructions for a 1/4 Sec cor
80.46	The cor to Sections 20 21 28 and 29.

Land rolling Soil
Sandy 2d Rate

Township No 3 North

Chains	
	North between Sections 20 & 21 Variation 13° 50' E.
40.00	Drove a charred stake set Post and raised a mound of Earth from pits as per instructions for a 1/4 Sec cor
80.00	Drove a charred stake set a post and raised a mound of Earth from pits as per Instructions for a corner to Sections 16, 17, 20 & 21
	Land rolling Prairie Soil Sandy 2d Rate

Range No 3 of West of the 6th P.M.

Chains	
	East on a random line Between Sections 16 & 21 Variation 13° 50' E.
40.00	Set post for temporary 1/4 Sec cor
80.04	Intersect the N & S line 30 links North of the cor to Sections 15 16 21 and 22 from which cor 3 rods
	N 89° 47' West on a true line between Sections 16 and 21 Variation 18° 50' E.
40.02	Drove a charred Stake set a Post and raised a mound of Earth from Pits as per Instructions for a 1/4 Sec cor
80.04	The cor to Sections 16 17 20 and 21
	Land rolling Prairie Soil Sandy 2d Rate

Township No 3 North

Chains	
	North between Sections 16 and 17. Variation 13° 50' E.
40.00	Drove a charred stake set a Post and raised a mound of Earth from Pits as per instructions for a 1/4 Sec corner
80.00	Drove a charred stake set a Post and raised a mound of Earth from Pits as per Instructions for a corner To Sections 8 9 16 and 17
	Land rolling prairie Soil Sandy 2d Rate
	August 17th 1872

Range No 37 West of the 6 P.M.

Chains	
	East on a random line Between Sections 9 and 16 Variation 13° 50' E.
40.00	Set Post for temp corner 1/4 Sec cor
51.70	Grassy Drain 2.50 wide comes from the North West bars to suit East
80.20	Intersect the N. & S. line 16 links North of the cor to Sections 9, 10, 15 and 16 From which cor a ram N. 89° 55' West on a true line Between Sections 9 & 16, Variation 13° 50' E.
41.10	Drove a charred stake set a Post and raised a mound from Pits as per instructions for a 1/4 Sec cor.
80.20	The cor to Sections, 8, 9, 16, and 17
	Land rolling Soil Sandy 2d Rate

Township No 3 North

Chains	
	North between Sections 8 and 9 variation 13° 50' E
32.00	Grassy Drain comes from the North West bears S E 4.00 Chains wide
40.00	Drove a chained Stake set a Post and raised a Mound of Earth from Pits as per instructions for a 1/4 Sec cor
80.00	Drove a chained stake set a Post and Raised a mound of Earth from Pits as per instructions for a corner to Sections 4 5 8 and 9.

Lund Rolling

Soil 2d Rate

Range No 3 West 6th Pr Mer

2.00	East on a Random line between Sections 4 and 9 Variation 13° 50' E
40.00	Set Post for temporary 1/4 Sec cor
79.81	Intersect the N & S line 28 links North of the corner to Secs 3 4 9 and 10 From which cor I run N 89° 48' West on a true line Between Sections 4 and 9 Variation 13° 50' E
39.92	Drove a chained stake set a Post and raised a mound of Earth from Pits as per Instructions for a 1/4 Sec corner
79.81	The corner to Sections 4 5 8 and 9

Lund Rolling

Soil 2d Rate

Township No 3. North

Chains	
	North on a random line Between Sections 4 and 5 Variation 13° 5' 0 E.
40.00	Set Post for temporary 1/4 Sec cor
79.42	Intersect the North boundary of the Township at the corner to Sections 4 and 5 From which corner I Run South on a true line between Sections 4 and 5 Variation 13° 5' 0 E
39.42	Drove a charred stake set Post and raised a mound of Earth from Pits as per Instructions for a 1/4 Sec cor.
79.42	The corner to Sections 4 5 8 and 9

Land rolling
Soil 2d Rate

Range No 37 West 6th Prin Mer

Chains	
	North between Sections 31 and 32. Variation 13° 50' E.
40.00	Drove a charred stake set a Post and raised a mound of Earth from Pits as per instructions for a 1/4 Sec cor
80.00	Drove a Charred Stake Set a Post and raised a mound of Earth from Pits as per Instructions for a cor ner to Sections 29, 30, 31 & 32

Land rolling Prairie
Soil 2d Rate

Township No 3 North

Chains	
	East on a Random line Between Sections 29 & 32 Variation 13° 50' E
40.00	Set Post for temporary 1/4 Sec cor
79.75	Intersect the N & S line 21 links North of the cor to Sections 28 29 32 and 33. from which cor I Run N 89° 51' West on a true line Between Sections 29 & 32 Variation 13° 50' E.
39.87½	Drove a charred stake set a post and raised a mound of Earth from pits as per Instructions for a 1/4 Sec Corner
79.75	The corner to Sections 29 30 31 and 32.

Land rolling Prairie

Soil 2nd Rate

Range No 3 West 6th P.M.

Chains	
	West on a random line Between Sections 30 and 31 Variation 13° 50' E.
40.00	Set Post for temporary 1/4 Sec cor
79.94	Intersect the West boundary of the Township 14 links North of the cor to Sections 30 & 31 From which cor I Run N 89° 54' East on a true line between Sec 30 & 31 Variation 13° 50' E.
39.94	Drove a charred stake set a post and raised a mound of Earth from Pits as per instructions for a 1/4 Sec cor
79.94	The cor to Sections 29, 30, 31 & 32

Land Rolling

Soil 2nd Rate

Township No 3 North

Chains	
	North between Secs. 29 and 30
	Variation 13° 50' E
40.00	Drove a charred stake set a Post and raised a mound of Earth from Pits as per Instructions for a 1/4 Sec cor
80.00	Drove a charred stake set Post and raised a a mound of Earth from pits as per instructions for a cor to Sections 19 20 29 & 30

Lund Rolling
Soil 2d Rate

August 18th 1872.

Range No 37 West 6th Pr Mer

Chains	
	East on a grand on line between Secs 20 and 29
	Variation 13° 50' E.
40.00	Set Post for temporary 1/4 Sec cor
79.74	Intersect the N & S line 21 links North of the cor to Sections 20 21 28 & 29 from which cor I Run
	N 89° 51' West on a true line between Secs 20 & 29
	Variation 13° 50' E.
39.87	Drove a charred stake set a post and raised a mound of Earth from Pits as per Instructions for a 1/4 Sec cor
79.74	The cor to Sections 19 20 29 & 30

Lund Rolling
Soil 2d Rate

Township No 3 North

Chains	
	West on a random line between Secs. 19 and 30 Var 13° 50 E
40.00	Set Post for temporary 1/4 Sec Cor
80.11	Intersect the West boundary of the township 2 links South of the Cor to Sections 19 and 30 from which Cor I Run
	S. 89° 59' East on a line due between Secs. 19 & 30 Variation 13° 50 E
40.11	Drove a charred stake set Post and raised a mound of Earth from pits as per Instruction for a 1/4 Sec corner
80.11	The Cor to Sections 19 20 29 & 30

Land rolling Soil 2d Rate

Range No 3 West 6th P.M.

Chains	
	North between Sections 19 and 20 Variation 13° 50' E.
40.00	Drove a charred stake set a Post and raised a mound of Earth from Pits as per instruction for a 1/4 Sec cor
80.00	Drove a charred Stake set a Post and raised a mound of Earth from Pits as per Instructions for a corner to Secs. 17 18 19 and 20

Land rolling Soil 2d Rate

Township No 3 North

Chains	
	East on a random line Between Sections 17 & 20 Variation 13° 50' E.
40,00	Set Post for temporary 1/4 Sec Cor
80,20	Intersect the N. & S. line 9 links South of the corner to Sections 16 17, 20 & 21 From which cor I Run
	S 89° 56' West on a true line Between Sections 17 and 20 Variation 13° 50' E.
40 10	Drove a Charred stake set Post And raised a mound of Earth from Pits as per instructions for a 1/4 Sec corner
80 20	The cor to Sections 17 18 19 & 20

Land rolling Prairie

Soil 2d Rate

Range No 37 West 6th P.M.

Chains	
	West on a random line between Sections 18 and 19 Variation 13° 50' E.
40,00	Set Post for temporary 1/4 Sec cor
80 15	Intersect the West boundary of the Township 28 links South of the cor To Sections 18 and 19 From which cor I Run
	S 89° 48' East on a true line Between Sections 18 & 19, Variation 13° 50' E.
40 15	Drove a Charred stake set a Post and raised a Mound of Earth from Pits as per instructions for a 1/4 Sec cor
80 15	The cor to Sections 17 18 19 and 20.

Land Rolling

Soil 2d Rate

Township No 3 North

Chains	
	North between Secs 17 and 18 Variation 13° 50' E.
40.00	Drove a charred stake set Post and raised a mound of Earth from Pits as per instructions for a 1/4 Sec cor.
80.00	Drove a charred stake set a Post and raised a mound of Earth from Pits as per instructions for a corner to Sections 7 8. 17 & 18
	Level rolling Soil 2nd Rate

Range No 37 West 6th P.M.

	East on a random line Between Sections 8 and 17 Variation 13° 50' E.
40.00	Set Post for temp corner 1/4 sec cor
80.32	Intersect the N & S line 21 links North of the corner to Sections 8, 9 16 & 17. From which cor I Run No 89° 51' West on a true line Between Sections 8 & 17. Variation 13° 50' E.
40.16	Drove a charred stake set Post and raised a mound of Earth from Pits as per Instructions for a 1/4 Sec corner
80.32	The corner to Sections 7. 8. 17 and 18.
	Level Rolling Prairie Soil 2nd Rate

Township No 3 North

Chains	
	West on a random line Between Sections 7 and 18. Variation 13° 50' E.
40.00	Set Post for temp cor 1/4 sec cor
79.59.	Intersect the west boundary of the township 37 links South of the cor to Sections 7 & 18 From which cor B Bear S 84 44 East on a true line
	Between Sections 7 and 18. Variation 13° 50' E.
39.59	Drove a charred stake set Post and raised a mound of Earth from Pits as per instructions for a 1/4 Sec cor.
79.59	The cor to Sections 7, 8, 17 & 18.

Lund Rolling Primi

Soil Sandy 2d Rate

Range No 2 of West 6th Mer.

Chains	
	North between Sections 7 and 8 Bar. 13° 50' E.
40.00	Drove a charred stake set Post and Raised a mound of Earth from Pits as per instructions for a 1/4 Sec corner
80.00	Drove a charred stake set Post and raised a mound of Earth from Pits as per Instruction for a cor to Sections 5, 6, 7 and 8

Lund Rolling Primi

Soil Sandy 2d Rate

Township No 3 North

Chains	
	East on a random line Between Sections 5 and 8, Variation 13° 50' E.
19,00	Grassey drain comes from North West to South East 7 Chains wide.
11000	Set Post for temporary 1/4 Sec cor
7996	Intersect the N & S line 58 links South of the corner to Sections 4 5, 8, & 9 From which cor I Ram S 89° 35' West on true line Between Sections 5 & 8. Variation 13° 50' E.
3998	Drove a charred stake set Post and raised a mound of Earth from Pits as per Instructions for a 1/4 Sec cor
7996	The cor to Sections 5, 6, 7, & 8.

Lund Rolling
Civil Survey 2nd Rate

Range No 3 West 6th Mer.

Chains	
	West on a random line between Sections 6 and 7 Variation 13° 50' E.
110.00	Set Post for temporary 1/4 Sec cor
7869	Intersect the West boundary of the Township 51 links South of the cor to Sections 6 and 7 From which cor I Ram S 89° 38' East on a true line. Between Sections 6 and 7, Variation 13° 50' E
3869	Drove a charred stake set Post and Raised a mound of Earth from Pits as per instructions for a 1/4 Sec. corner
7869	The cor to Sections, 5, 6, 7, & 8.

Lund Rolling
Civil 2nd Rate

Township No 3 North

Chains	
	North on a random line
	Between Sections 5 & 6
	Variation 13° 50 E
1,50	Enter Pool of water bears N E & N W
8,30	leave pool of water S E & S W
12,00	Grassey Drain 6 Chains wide
	Comes from North West
	bears South East
4000	Set Post for temporary 1/4 sec Cor
7928	Intersect the North boundary
	of The Township 16 links
	West of the corner to Sections
	5 and 6 From which corner
	I Run
	S 7' West on a true line
	Between Sections 5 & 6
	Variations 13° 50 E
3928	Drove a charred stake set
	Post and raised a mound
	of Earth from Pits as per
	Instructions for a 1/4 sec cor
7928	The cor to Secs 5 6 7 & 8.

August 19th 1872

Land rolling Soil 2d Rate

[illegible]

Range No 37 West of the 6th PM

General Description

The land in this Township is generally good 2d Rate Farming or grazing land. The N. East Part is very Broken the Western Portion is high rolling prairie There is a wide Grassey drain comes in from the North west in Sec 6 and Empties into or forms the North branch of Indian creek its general direction being South East There is some first rate Soil in the Middle and Southern portions of this Township there is also some scattering Timber along the creek in Sec 35 and also a cliff or ledge of sand stone in the N W cor of the N. W. 1/4 of sec 35 and a good spring of water in the S E cor of said quarter Section

List of Names

A list of the names of the Individuals who assisted in Running measuring and marking the subdision lines and cornners of the foregoing field notes of Township No 3 North Range No 37 W. of the 6th P. M.

William Reese } Chainman
Frank Sprague }
John C. Ward. Axman & moundsman
Jose. H. Fairfield Flagman

We hereby Certify that we assisted Geo. W. Fairfield Deputy surveyor In subdividing Township No 3 N. R. no 37 W. of the 6th P. M. and that said Township has been in all respects to the best of our Knowledge and belief Well and faithfully surveyed and the Boundary Monuments plated according to the instructons furnished by the surveyor General

F. S. Sprague Chainman
William Reese Chainman
J. C. Ward Axman & Moundman
Joseph H. Fairfield, Flagman

Subscribed and sworn to by the above named persons before me a notary Public for the County of Cass in the state of Nebraska this 14th day of Dec. 1872

L. D. Bennett
Notary Public Cass County Nebraska

I Geo. W. Fairfield
Deputy Surveyor do solemnly
swear that in persuance of a
joint contract Wherein Lawson
Sheldon and Geo. W. Fairfield
are joint contractors with
E. E. Cunningham United
States Surveyor General for
the district of Iowa and Nebra-
ska bearing date the 28th
day of June AD. 1872 I have
well faithfully and truly in my
own proper person and in strict
conformity with the instructions
furnished by the Surveyor General
the surveying Manual and the law
of the United States surveyed all
those parts or portions of Township
No 3 N. R. N 37 W. of the 6th P.M.
as are Represented in the Fore-
going Field Notes as having been
surveyed under my directions
And I do further

Solemnly Swear that all
the corners of said survey have
been Established and perpetuated
in strict accordiance with the
surveying manual and printed
instructions and that the fore-
going are the true and original
Field notes of such survey

George W. Fairfield
Deputy Surveyor

Subscribed by the said Geo.
W. Fairfield Deputy Surveyor
and sworn to before me a notary
Public within and for the
County of Cass and State of
Nebraska
This 14th day of Dec. 1872

L. D. Bennett
Notary Public
Cass County Nebraska

Surveyor Genl's Office

Plattsmouth Nebraska

Decr 26. 1872

The foregoing field Notes of the Survey of the Subdivision lines of Township No 3 North of the 6th line of Range No 37 West of the 6th P.M. Executed by George W Fairfield under his Contract of June 28th 1872. In the Month of Aug 1872 having been carefully Examined the Necessary Corrections and Explanations made the said Field notes and the Surveys they describe are hereby approved

E. E. Cunningham
Surveyor General
Iowa and Nebraska

Index Diagram
To
Township 4 N. Range 37 W. 6th P.M.



Field Notes
of the
Subdivision Lines of
Township No 4 North of
the
Base line of Range No 37
West of the 6th P.M. in the
State of Nebraska
By
George W. Fairfield
Deputy Surveyor

Survey
Commenced Aug 21st 1872
Completed Aug 25th 1872

Township 4 North Range 37 West

Chains	
	To determine the proper adjustment of my compass for Subdividing this Township I commence at the corner to Townships 3 and 4 North Ranges 36 and 37 West of the 6th P.M. and run north on a blank line along the East boundary of Section 36
	Var: 13°50' E
40.04	To the 1/4 Sec Corner
80.06	To the corner to Secs 25 & 36
	To retrace this line or run parallel there to my compass is in proper adjustment at a var: of 13°50' E
	Subdivisions Commenced
	August 20nd 1872

Of the 6th Prin: Mer.

Chains	
	From the Corner to Secs 35 & 36 On the South boundary of the Township I run North between Sections 35 & 36
	Var: 13°50' E
40.00	Drove a charred stake set post and raised mound of earth from pits as per instructions for a 1/4 Sec: cor:
80.00	Drove a charred stake set post and raised mound of earth from pits as per instructions for the cor: to Sections.
	25, 26, 35 and 36
	Land rolling Soil 2nd rate

Township 14 N. Range 37 West

Chains	
	East on a random line between Secs. 25 and 36
	Var: 13°50' E
40.00	Set a post for temporary 1/4 Sec: Cor:
80.24	Intersected the East boundary of the Township 20 links South of the corner to sections 25 and 36
	From which corner I run S 89°51' W. on a true line between Secs. 25 and 36
	Var 13°50' E
40.12	Drove a charred stake set post and raised Mound of earth from pits as per instructions for a 1/4 Sec: Cor:
80.24	The corner to Sections 25. 26. 35 and 36
	Land rolling Soil 2nd rate

Of the 6th Pr: Mer:

Chains	
	North between Secs. 25 & 26
	Var: 13°50' E
40.00	Drove a charred stake set post and raised Mound of earth from pits as per instructions for a 1/4 Sec. Cor.
80.00	Drove a charred stake set post and raised Mound of earth from pits as per instructions for the corner to sections 23. 24. 25 and 26
	Land rolling: Soil 2nd rate

Township 4 North Range 37 West Of the 6th Pr. Mer:

Chains	East on a random line between Secs. 24 and 25 Var: 13°50' E
40.00	Set a post for temporary 1/4 Sec. cor:
80.40	Intersected the East boundary of the Township 33 links South of the corner to Sections 24 and 25 From which corner I run S. 89°46' W. on true line Between Secs. 24 and 25 Var: 13°50' E
40.20	Drove a charred stake set post and raised mound of earth from pits as per instructions for a 1/4 Sec. cor:
80.40	The corner to Sections 23. 24. 25 and 26

Land rolling: Soil 2nd rate

Chains	North between Sections 23 and 24 Var: 13°50' E
40.00	Drove a charred stake set post and raised mound of earth from pits as per instructions for a 1/4 Sec. cor:
80.00	Drove a charred stake set post and raised mound of earth from pits as per instructions for the cor to Sections 13. 14. 23 and 24

Land level: Soil 1st rate

Township 4. North Range 37. West Of the 6th P. Mer:

Chains	
	East on a random line Between Sections 13 & 24 Var: 13°50' E
40.00	Set a post for temporary 1/4 Sec cor:
80.24	Intersected the East boundary of the Township 8 links North of the corner to Sections 13 & 24
	From which corner I run N 89°57' W. on a true line Between Secs. 13 & 24 Var: 13°50' E
40.12	Drove a charred stake set post and raised Mound of earth from pits as per instructions for a 1/4 Sec. cor:
80.24	The corner to Sections 13, 14, 23 & 24
	Land Level: Soil 1st rate

Chains	
	North between Secs. 13 & 14 Var: 13°50' E
40.00	Drove a charred stake set post and raised Mound of earth from pits as per instructions for a 1/4 Section corner:
80.00	Drove a charred stake set post and raised Mound of earth from pits as per instructions for the corner to Sections 11, 12, 13 & 14
	Land level Soil 1st rate

Township 4. N. Range 37 West Of the 6th P. Mer:

Chains	
	East on a random line Between Secs. 12 and 13 Var: 13°50' E
40.00	Set a post for temporary 1/4 Sec: Cor.
79.96	Intersected the east boundary of the Township 15 links North of the corner to Sections 12 and 13
	From which corner I run S 89°54' W on the line Between Sections 12 and 13 Var: 13°50' E
39.98	Drove a charred Stake set post, and raised mound of earth from pits as per instructions for a 1/4 Sec. cor.
79.96	The corner to Sections 11.12.13 and 14
	Land level. Soil 2nd rate

Chains	
	North between Secs. 11 and 12 Va 13°50' E
40.00	Drove a charred stake set post and raised mound of earth from pits as per instructions for a 1/4 Sec. cor:
80.00	Drove a charred stake set post and raised mound of earth from pits as per instructions for the corner to Sections 1. 2. 11. and 12
	Land high level Prairie Soil 1st rate

Township 4 North Range 37 West Of the 6th P.M.

Chains	
	East on a random line Between Secs 1 and 12 Var: 13°50' E
40.00	Set post for temporary 1/4 Sec cor
79.76	Intersected the east boundary of the Township 26 links North of the cor. to Secs 1 and 12
	From which cor I run N 89°49' W. on a true line Between Sections 1 and 12 Va: 13°50' E
39.88	Drove a charred stake set post and raised Mound of earth from pits as per instructions for a 1/4 Sec. cor.
79.76	The corner to Secs 1, 2, 11 and 12
	Land level soil 1st rate

Chains	
	North on a true line Between Sections 1 and 2 Var: 13°50' E
40.00	Drove a charred stake set post and raised Mound of earth from pits as per instructions for a 1/4 Sec cor.
79.85	Intersected the 1st Standard parallel North 156 links East of the Standard corner, to Sections 31 and 36 Tp. 5 N.
R. 36 W. 37 W.	Where I
	Drove a charred stake set post and raised Mound of earth from pits as per instructions for a closing cor to Secs 1 and 2 Tp 4 N. R. 37 W.
	Land level. Soil 1st rate
	August 20th 1872

Township 4 North Range 37 West of the 6th P.M.

Chains	North between Sections 34 & 35 Var: 13°50' E
13.00	Ravine bears East
30.00	Ravine bears S.E.
40.00	Drove a charred stake set post and raised mound of earth from pits as per instructions for a ¼ Sec. Cor.
80.00	Drove a charred stake set post and raised mound of earth from pits as per instructions for the corner to Sections 26. 27. 34 and 35

Land broken Soil 2nd rate

Chains	East on a random line between Sections 26 and 35 Var: 13°50' E
38.00	Ravine bears S.E.
40.00	Set a post for temporary ¼ Sec Cor:
80.22	Intersected the N and S line 8 links South of the corner to Sections 25. 26 35 and 36 From which corner I run S. 89°57' W. on a true line Between Sections 26 and 35 Var: 13°50' E
40.11	Drove a charred stake set post and raised mound of earth from pits as per instructions for a ¼ Sec. Cor:
80.22	The corner to Sections 26. 27. 34 and 35

Land broken Soil 2nd rate

Township 4 North Range 37 West Of the 6th Pr. Mer.

Chains	North between Sec 26 & 27 Va: 13°50' E
19.00	Ravine bears East
39.50	Ravine bears S.E (N.E of creek)
40.00	Drove a charred Stake set post and raised mound of earth from pits as per instructions for a 1/4 Sec. Cor:
79.00	Ravine bears S.W.
80.00	Drove a charred Stake set post and raised Mound of earth from pits as per instructions for the cor. to Sections 22. 23. 26 & 27

Land broken: Soil 2nd rate

Chains	East on a random line between Sections 23 & 26 Var: 13°50' E.
1.00	Ravine bears S.W.
40.00	Set a post for temporary 1/4 Sec. cor.
80.16	Intersected the N & S line 7 links North of the cor to Sections 23. 24. 25 & 26 From which corner I run N 89°57' W. on a true line Between Sections 23 & 26 Va: 13°50' E
40.08	Drove a charred stake set post and raised mound of earth from pits as per instructions for a 1/4 Sec. cor:
80.16	The corner to Secs. 22. 23 26 & 27

Land rolling: Soil 2nd rate

Township 4 North Range 37 West of the 6th P. M.

Chains	North between Secs. 22 and 23 Va 13° 30' E
40.00	Drove a charred stake set post and raised mound of earth from pits as per instructions for a 1/4 Sec. cor:
80.00	Drove a charred stake set post and raised mound of earth from pits as per instructions for the corner to Sections 14. 15. 22. and 23.
	Land level Soil 1st rate

Chains	East on a random line between Sections 14 and 23 Var: 13° 30' E
40.00	Set a post for temporary 1/4 Sec. cor:
79.62	Intersected the N. and S. line 28 links South of the corner to Secs. 13. 14. 23 and 24
	From which corner I run S 89° 48' W on a true line Between Sections 14 and 23 Var: 13° 30' E
39.81	Drove a charred stake set post and raised mound of earth from pits as per instructions for a 1/4 Sec. Cor.
79.62	The cor to Secs 14. 15. 22 and 23
	Land level. Soil 1st rate

Township 4 North Range 37 West Of the 6th Pr. Mer.

Chains	North between Sections 14 & 15 Var: 13° 50' E
40.00	Drove a charred stake set post and raised mound of earth from pits as per instructions for a ¼ Section corner
80.00	Drove a charred stake set post and raised mound of earth from pits as per instructions for the Corner to Sections 10. 11. 14 and 15
	Land level: Soil 1st rate

Chains	East on a random line Between Secs. 11 and 14 Var: 13° 50' E
40.00	Set a post for temporary ¼ Sec. Cor.
79.56	Intersected the N. and S. line 20 links South of the corner to Sections 11. 12. 13 and 14 From which corner I run S 89° 51' W. on a true line Between Sections 11 and 14 Var: 13° 50' E
39.78	Drove a charred stake set post and raised mound of earth from pits as per instructions for a ¼ Sec. cor.
79.56	The corner to Sections 10. 11. 14 and 15
	Land Level Prairie Soil 1st rate

Township 4 North Range 37 West of the 6th P. M.

Chains	North between Secs. 10 and 11 Var: 13°30' E
40.00	Drove a charred stake set post and raised mound of earth from pits as per instructions for a 1/4 Sec. Cor.
80.00	Drove a charred stake set post and raised mound of earth from pits as per instructions for the corner to Sections 2. 3. 10 and 11

Land level. Soil 1st rate

Chains	East on a random line between Sections 2 and 11 Var 13°30' E
40.00	Set a post for temporary 1/4 Sec Cor
79.24	Intersected the N. and S. line 53 links North of the corner to Secs. 1. 2. 11 and 12 From which corner I run N 89°46' W. on a true line Between Secs. 2 and 11 Var: 13°50' E
39.62	Drove a charred stake set post and raised mound of earth from pits as per instructions for a 1/4 Sec. Cor:
79.24	The corner to Sections 2. 3. 10 and 11

Land level Prairie. Soil 1st rate

Township 4 North Range 37 West Of the 6th Pr. Mer.

Chains	North on true line between Sections 2 & 3 Var: 15° 30' E
40.00	Drove a charred stake set post and raised mound of earth from pits as per instructions for a 1/4 Sec. cor.
79.25	Intersected the 1st Standard Parallel North 165 links East of the Standard corner to Secs. 35 and 36 T. 5 N. R. 37 W.
	Where I
	I drove a charred stake set post and raised mound of earth from pits as per instructions for a closing corner to Secs. 2 and 3 T. 4 N. R. 37 W.
	Land level soil 1st rate

Chains	North between Secs. 33 and 34 Va: 15° 30' E
18.00	Ravine bears E & SE
40.00	Drove a charred stake set post and raised mound of earth from pits as per instructions for a 1/4 Sec. cor.
80.00	Drove a charred stake set post and raised mound of earth from pits as per instructions for the Corner to Secs. 27, 28, 33 and 34
	Land rolling: Soil good 2nd rate

Township 4 North Range 37 West Of the 6th Pr. Mer.

Chains	East on a random line between Secs. 27 and 34 Var: 13°50' E.
40.00	Set a post for temporary 1/4 Sec cor.
79.48	Intersected the N and S line 8 links South of the corner to Secs. 26. 27. 34 and 35 From which corner I run S 89°57' W. on a true line Between Secs. 27 and 34 Va: 13°50' E
39.74	Drove a charred stake set post and raised mound of earth from pits as per instructions for a 1/4 Sec. cor.
79.48	The cor to Secs 27. 28. 33 and 34

Land Rolling: Soil good 2nd rate

Chains	North between Secs. 27 and 28 Var: 13°50' E
40.00	Drove a charred stake set post and raised mound of earth from pits as per instructions for a 1/4 Sec. cor.
80.00	Drove a charred stake set post and raised mound of earth from pits as per instructions for the cor to Secs. 21. 22. 27 and 28

Land Rolling: Soil good 2nd rate

August 22nd 1872

Township 4 N Range 37 West Of the 6th P. Mer.

Chains	
	East on a random line between Sections 22 and 27 Var 13°50' E
22.00	Ravine bears S.E.
40.00	Set a post for temporary 1/4 Sec cor:
80.00	Intersected the N and S line 12 links South of the corner to Secs. 22. 23. 26. and 27 From which corner I run S. 89°55' W. on a true line Between Secs. 22 and 27 Var: 13°50' E.
40.00	Drove a charred stake set post and raised mound of earth from pits as per instructions for a 1/4 Sec. cor.
80.00	The corner to Secs. 21. 22. 27 & 28

Land rolling. Soil good 2nd rate

Chains	
	North between Secs. 21 and 22 Var: 13°50' E
40.00	Drove a charred stake set post and raised mound of earth from pits as per instructions for a 1/4 Sec. cor.
80.00	Drove a charred stake set post and raised mound of earth from pits as per instructions for the corner to Sections 15. 16. 21. and 22.

Land gently rolling Prairie Said 1st rate

Township 4 North Range 37 West of the 6th P. M.

Chains	
	East on a random line between Sections 15 and 22 Va: 13°50' E
40.00	Set a post for temporary 1/4 Sec. cor.
80.15	Intersected the N and S line 26 links South of the corner to Secs. 14. 15. 22. and 23. From which corner Drum S. 89°49' W. on true line Between Secs. 15 and 22 Va: 13°50' E
40.07½	Drove a charred stake set post and raised mound of earth from pits as per instructions for a 1/4 Sec. cor.
80.15	The corner to Sections 15. 16. 21 and 22

Land level. Soil 1st rate.

Chains	
	North between Secs. 15 and 16 Va: 13°50' E
40.00	Drove a charred stake set post and raised mound of earth from pits as per instructions for a 1/4 Sec. cor.
80.00	Drove a charred stake set post and raised Mound of earth from pits as per instructions for the corner to Sections 9. 10. 15 and 16

Land level. Soil 1st rate

30

Township 4 North Range 37 West Of the 6th Pr. Mer.

Chains	
	East on a random line between Sections 10 and 15 Va: 13°50' E
40.00	Set a post for temporary 1/4 Sec cor.
79.86	Intersected the N and S. line 28 links South of the corner to Secs 10. 11. 14 and 15 From which corner Bears S 89°48' W. on a true line Between Sections 10 and 15 Var: 13°50' E
39.93	Drove a charred stake set post and raised mound of earth from pits as per instructions for a 1/4 Sec. cor.
79.86	The cor. to Secs 9. 10. 15 and 16

Land level: Soil 1st rate

31

Chains	
	North Between Secs 9 and 10 Va: 13°50' E
40.00	Drove a charred stake set post and raised mound of earth from pits as per instructions for a 1/4 Sec. cor:
80.00	Drove a charred stake set post and raised mound of earth from pits as per instructions for the corner to Secs 3. 4. 9 and 10

Land level: Soil 1st rate

Township 4 North Range 37 West Of the 6th P. Mer.

Chains	
	East on a random line between Sections 3 and 10 Var: 13°50' E
40.00	Set a post for temporary 1/4 Section Corner;
80.10	Intersected the N. and S. line 15 links North of the corner to Sections 2.3.10 and 11
	From which corner I run N 89°54' West on a true line Between Sections 3 and 10 Var 13°50' E
40.05	Drove a charred stake, stake set post and raised Mound of earth from pits as per instructions for a 1/4 Sec. cor.
80.10	The corner to Sec 3.4.9 and 10

Land level. Soil 2nd rate

Chains	
	North on true line between Secs. 3 and 4 Var: 13°50' E
40.00	Drove a charred stake set post and raised Mound of Earth from pits as per instructions for a 1/4 Sec. Cor.
79.30	Intersected the 1st Standard Parallel North 194 links east of the Standard corner to Sections 34 and 35 T. 5 N. R. 37 W. Where I
	Drove a charred stake set post and raised Mound of earth from pits as per instructions for a closing corner to Sections 3 and 4 T. 4 N. R. 37 W

Land level. Soil 1st rate

Township 4. N. Range 37 West of the 6th P. Mer.

Chains	North between Secs. 32 and 33 Var: 13°50' E
30.00	Ravine bears E
40.00	Drove a charred stake set post and raised mound of earth from pits as per instructions for 1/4 Sec. Cor.
80.00	Drove a charred stake set post and raised mound of earth from pits as per instructions for the corner to Sections 28. 29. 32 and 33

Land Rolling Soil good 2nd rate

Chains	East on a curvilinear line between Secs. 28 and 33 Va: 13°50' E.
40.00	Set a post for temporary 1/4 Sec. cor.
79.84	Intersected the N. & S. line 15 links South of the corner to Sections 27. 28. 33 and 34 From which corner I run S 89°54' W. on a true line Between Sections 28 and 33 Va 13°50' E
39.92	Drove a charred stake set post and raised mound of earth from pits as per instructions for a 1/4 Sec. cor:
79.84	The corner to Sections 28. 29. 32 and 33

Land rolling Soil good 2nd rate

Township 4. North Range 37 West Of the 6th P. Mer.

Chains	North between Sections 28 & 29 Var. 13°50' E
40.00	Drove a charred stake set post and raised mound of earth from pits as per instructions for a 1/4 Section corner:
80.00	Drove a charred stake set post and raised mound of earth from pits as per instructions for the corner to Sections 20. 21. 28 & 29

Land rolling. Soil good 2nd rate

Chains	East on a random line between Sections 21 & 28 Var: 13°50' E
40.00	Set a post for temporary 1/4 Sec cor:
80.00	Intersected the N & S line 8 links South of the corner to Sections 21. 22. 27 & 28 From which corner I run S. 89°57' W. on a true line Between Secs. 21 & 28 Var: 13°50' E
40.00	Drove a charred stake set post and raised mound of earth from pits as per instructions for a 1/4 Section corner.
80.00	The cor. to Sec 20. 21. 28 & 29

Land level soil 1st rate

Township 4 North Range 37

Chains	North between Secs. 20 and 21 Var: 13°30' E
40.00	Drove a charred stake set post and raised a mound of earth from pits as per instructions for a 1/4 Section corner:
80.00	Drove a charred stake set post and raised mound of earth from pits as per instructions for the corner to Sections 16. 17. 20 and 21

Land level. Soil 1st rate

August 23d 1872

West of the 6th P. M.

Chains	East on a random line between Sections 16 and 21 Var: 13°30' E
40.00	Set a post for temporary 1/4 Sec corner:
80.40	Intersected the A. & S. line 16 links North of the cor. to Sections 15. 16. 21 and 22 From which corner I run N 89°53' W. on a true line Between Sections 16 and 21 Va: 13°30' E
40.20	Drove a charred stake set post and raised mound of earth from pits as per instructions for a 1/4 Sec cor.
80.40	The corner to Sections 16 17 20 and 21

Land level Soil 1st Rate

Township 4 North Range 37 West Of the 6th P. M.

Chains	
	North Between Secs. 16 and 17 Var: 13°50' E
40.00	Drove a charred stake set post and raised mound of earth from pits as per instructions for a 1/4 Sec. cor.
80.00	Drove a charred stake ~~stake~~ set post and raised mound of earth from pits as per instructions for the corner to Sections 8. 9. 16 and 17
	High level Prairie Soil 1st rate

Chains	
	East on a random line Between Sections 9 and 16 Var: 13°50' E
40.00	Set a post for temporary 1/4 Sec cor:
79.96	Intersected the N. and S. line 26 links N of the corner to Sections 9. 10. 15 & 16 From which corner I run N 89°49' W. on a true line Between Sections 9 and 16 Var: 13°50' E
39.98	Drove a charred stake set post and raised mound of earth from pits as per instructions for a 1/4 Sec. cor:
79.96	The corner to Secs 8. 9. 16 and 17
	Land level Soil 1st rate

Township 40 North Range 37 West of the 6th P. M.

Chains	
	North between Sections 8 and 9 Var: 13°50' E
40.00	Drove a charred stake set post and raised mound of earth from pits as per instructions for a 1/4 Sec. cor:
80.00	Drove a charred stake set post and raised mound of earth from pits as per instructions for the corner to Sections 4. 5. 8 and 9
	Land level: Soil 1st rate

Chains	
	East on a random line between Sections 4 and 9 Va: 13°50' E
40.00	Set a post for temporary 1/4 Sec cor.
80.30	Intersected the N and S line 35 links North of the corner to Sections 3. 4. 9 and 10
	From which cor. I run N 89°45' W. on a true line Between Sections 4 and 9 Va 13°50' E
40.15	Drove a charred stake set post and raised mound of earth from pits as per instructions for a 1/4 Sec. cor:
40.30	The corner to Secs 4. 5. 8 and 9
	Land level Soil 1st rate

Township 4 North Range 37 West Of the 6th Pr Mer.

Chains	North on the line between Sections 4 and 5
	Var 13°50' E
40.00	Drove a charred stake set post and raised mound of earth from pits as per instructions for a 1/4 Sec. cor:
78.60	Intersected the 1st Standard Parallel North 254 links east of the Standard corner to Sections 33 and 34 T. 5 N. R. 37 West
	Wher I.
	Drove a charred stake set post and raised mound of earth from pits as per instruction for a closing corner to Sections 4 and 5 T. 4. N. R. 37 W
	Land level: Soil 1st rate

Chains	North between Sections 31 and 32
	Var: 13°50' E
38.00	Ravine bears S.E.
40.00	Drove a charred stake set post and raised mound of earth from pits as per instructions for a 1/4 Sec. cor.
80.00	Drove a charred stake set post and raised mound of earth from pits as per instructions for the cor: to Sections 29.30.31 and 32.
	Land rolling: Soil good 2nd rate

Township 4 North Range 37 West of the 6th P. Mer.

Chains	
	East on a random line between Sections 29 and 32 Var: 13°50' E
40.00	Set a post for temporary 1/4 Sec corner:
80.10	Intersected the N. and S. line 6 links North of the corner to Secs. 28. 29. 32. and 33. From which corner I run N 89°57' W. on true line Between Secs. 29 and 32 Var: 13°50' E
40.05	Drove a charred stake set post and raised mound of earth from pits as per instructions for a 1/4 Sec. cor.
80.10	The corner to Secs. 29. 30. 31 and 32

Land rolling Soil good 2nd rate

Chains	
	West on a random line between Sections 30 and 31 Var: 13°50' E
40.00	Set a post for temporary 1/4 Sec cor:
79.14	Intersected the West boundary of the Township 24 links South of the corner to Sections 30 and 31 From which corner I run S 89°50' E on a true line Between Sections 30 and 31 Var: 13°50' E
39.14	Drove a charred stake set post and raised mound of earth from pits as per instructions for a 1/4 Sec. cor.
79.14	The corner to Sections 29. 30. 31 and 32

Land rolling: Soil good 2nd rate

Township 4 North Range 37 West Of the 6th P. Mer.

Chains	
	North between Secs 29 and 30 Var 13°50' E
40.00	Drove a charred stake set post and raised Mound of earth from pits as per instructions for a 1/4 Sec cor.
80.00	Drove a charred stake set post and raised Mound of earth from pits as per instructions for the corner to Sections 19, 20, 29 and 30
	Land rolling: Soil 1st rate

Chains	
	East on a random line Between Secs. 20 and 29 Var 13°50' E
40.00	Set a post for temporary 1/4 Sec cor.
79.68	Intersected the N and S. line 12 links North of the cor to Sections 20, 21, 28 and 29 From which corner I run N 89° ~~57~~ 55' W on a true line Between Sections 20 and 29 Var 13°50' E
39.84	Drove a charred stake set post and raised Mound of earth from pits as per instructions for a 1/4 Sec. cor.
79.68	The corner to Sections 19, 20, 29 and 30
	Land rolling Soil 1st rate

Township 4 North Range 37 West Of the 6th Pr. Mer.

Chains	
	West on a random line between Sections 19 and 30 Va. 13°30' E
40.00	Set a post for temporary 1/4 Sec. corner
79.36	Intersected the west boundary of the Township 8 links South of the Corner to Sections 19 and 30 From which corner Drum S 89°57' E on true line Between Sections 19 and 30 Va. 13°50' E
39.36	Drove a charred stake set post and raised Mound of earth from pits as per instructions for a 1/4 Sec. cor.
79.36	The corner to Sections 19, 20, 29 and 30

Land level, Soil 1st rate

Chains	
	North between Secs. 19 and 20 Var. 13°50' E
40.00	Drove a charred stake set post and raised mound of earth from pits as per instructions for a 1/4 Sec cor.
80.00	Drove a charred stake set post and raised mound of earth from pits as per instructions for the corner to Sections 17, 18, 19 and 20

Land level, Soil 1st rate

August 24th 1872

Township 14 North Range 37 West of the 6th P. M.

Chains	East on a random line between Secs. 17 and 20 Va 13°50' E
40.00	Set a post for temporary 1/4 Sec. cor.
79.68	Intersected the N. and S. line 20 links North of the cor to Secs 16. 17. 20 & 21 From which corner Brass N. 89°57' W. on a true line Between Secs. 17 and 20 Va 13°50' E
39.84	Drove a charred stake set post and raised Mound of earth from pits as per instructions for a 1/4 Sec cor.
79.68	The cor to Sections 17. 18. 19 and 20

Land level. Soil 1st rate

Chains	West on a random line between Sections 18 and 19 Var: 13°50' E
40.00	Set a post for temporary 1/4 Sec cor:
79.56	Intersected the West boundary of the Township 6 links South of the corner to Sections 18 and 19 From which corner Brass S. 89°57' E. on a true line Between Sections 18 and 19 Var: 13°50' E
39.56	Drove a charred stake set post and raised Mound of earth from pits as per instructions for a 1/4 Sec cor.
79.56	The corner to Secs 17. 18. 19 and 20

Land level. Soil 1st rate

Township 4 North Range 37 West of the 6th Pr Mer.

Chains	
	North Between Secs. 17 and 18 Var: 13°50' E
40.00	Drove a charred stake set post and raised mound of earth from pits as per instructions for a 1/4 Sec. Cor.
80.00	Drove a charred stake set post and raised mound of earth from pits as per instructions for the corner to Secs. 7.8.17 and 18
	Land level. Soil 1st rate

Land Rolling
Soil 2d Rate

Chains	
	East on a random line between Sections 8 and 17 Va 13°50' E
40.00	Set a post for temporary 1/4 Sec. Cor.
80.22	Intersected the A and S line 19 links South of the corner to Sections 8.9.16 and 17 From which corner I run S 89°52' W. on a true line Between Sections 8 and 17 Var: 13°50' E
140.11	Drove a charred stake set post and raised mound of earth from pits as per instructions for a 1/4 Sec. Cor.
80.22	The corner to Sections 7.8.17 and 18
	Land level Soil 1st rate

Township 4 North Range 37

Chains	
	West on a Random line Between Sections 7 and 18 Var: 13°50' E
40.00	Set a post for temporary 1/4 Sec cor:
79.70	Intersected the West boundary of the Township 28 links South of the corner to Sections 7 and 18 From which corner Drum S 89°48' E. on a true line Between Sections 7 and 18 Var: 13°50' E
39.70	Drove a charred stake set post and raised mound of earth from pits as per instructions for a 1/4 Sec. cor.
79.70	The corner to Sections 7, 8, 17 and 18
	Land level. Soil 1st rate

West of the 6th P. Mer

Chains	
	North Between Secs. 7 and 8 Var: 13°50' E
40.00	Drove a charred stake set post and raised mound of earth from pits as per instructions for a 1/4 Sec. cor.
80.00	Drove a charred stake set post and raised mound of earth from pits as per instructions for the Corner to Secs. 5, 6, 7 and 8
	Land level. Soil 1st rate

Township 4 North Range 37 West Of the 6th Pr. Mer.

Chains	East on a random line between Sections 5 and 8 Var: 13°50' E
40.00	Set a post for temporary 1/4 Sec. cor.
80.58	Intersected the N. and S. line 28 links South of the corner to Sections 4. 5. 8 and 9 From which corner I run S 89°48' W. on a true line Between Sections 5 and 8 Var: 13°50' E
40.29	Drove a charred stake set post and raised mound of earth from pits as per instructions for a 1/4 Sec. cor.
80.58	The corner to Sections 5. 6. 7 and 8

Land level. Soil 1st rate

Chains	West on a random line between Sections 6 and 7 Var: 13°50' E
40.00	Set a post for temporary 1/4 Sec. cor.
80.55	Intersected the West boundary of the Township 38 links North of the corner to Sections 6 and 7 From which corner I run N 89°44' E on a true line Between Sections 6 and 7 Var: 13°50' E
40.55	Drove a charred stake set post and raised mound of earth from pits as per instructions for a 1/4 Sec. cor.
80.55	The corner to Sections 5. 6. 7 and 8

Land level. Soil 1st rate

Township 4 North Range 37 West Of the 6th Pr. Mer.

Chains	North on true line between Sections 5 and 6. Var 13°50' E
40.00	Drove a charred stake set post and raised mound of earth from pits as per instructions for a 1/4 Sec cor.
77.74	Intersected the 1st Standard Parallel North 292 links east of the Standard corner to Sections 32 and 33 Tp. 5. N. R. 37 W
	Where I Drove a charred stake set post and raised mound of earth from pits as per instructions for a closing corner to Sections 5 and 6 Tp. 4. N. R 37. W
	Land level Soil 1st rate
	August 25th 1872

C General Description

The land in this Township is High level prairie except the most southern part which is broken by ravines

The soil is generally 1st rate and well adapted to agriculture and by irrigation during dry Seasons would yield abundant crops there is no facilities for Irrigating except by sinking wells and raising water therefrom which can be done very easily by windmills the country being well adapted for this class of Machinery the Soil is from 8 to 12 inches deep being Sand and black loam rich and fertile.

The Surface is covered with good grass for stock.

A list of the names of the individuals who assisted in running measuring and marking the Subdivision lines and corners of the foregoing Field notes of Township 7 N. R. 37 W of the 6th P. Me.

William Reese } Chainman
Frank. L. Sprague }
John. C. Ward. Axeman & Mounds man
Joseph. H. Fairfield Flagman

We herby certify that we assisted George W. Fairfield Deputy Surveyor in Subdividing Township 7 N R. 37 W of the 6th P. Me. and that said Township has been to the best of our Knowledge and belief well and faithfuly surveyed and the boundary monuments planted according to the instructions furnished by the Surveyor General

F L Sprague Chainman
William Reese Chainman
J. C Ward Axeman & Mounds man
Joseph H. Fairfield Flagman

Subscribed and sworn to by the above named persons before me a Notary Public for the County of Cass in the state of Nebraska this 1st day of December A.D. 1872

L. D. Bennett
Notary Public Cass County

I George W. Fairfield Deputy Surveyor do solemnly swear that in persuance of a joint contract where in Lawson Sheldon and George W. Fairfield are joint contractors with E. E. Cunningham United States Surveyor General for the District of Iowa and Nebraska bearing date the 28th day of June A.D. 1872 I have well faithfuly and truly in my own proper person and in strict conformity with the instructions furnished by the surveyor General the surveying manual and the laws of the United States Surveyed all those parts or portions of Township 7 N. R. 37 W. of the 6th P. M. as are represented in the foregoing field notes as having been surveyed under my directions

And I do further solemnly swear that all the corners of said survey have been established and perpetuated in strict accordance with the surveying manual and printed instructions and that the foregoing are the true and origonal Field notes of such survey

George W Fairfield
Deputy Surveyor

Subscribed by the said George W. Fairfield Deputy Surveyor and sworn to before me a Notary Public with in and for the County of Cass and State of Nebraska this Fourteenth day of Dec. A.D. 1872

L. D. Bennett
Notary Public
Cass County Neb.

Surveyor General's Office

Plattsmouth Nebraska.

Dec. 26. 1877

The Foregoing field Notes of the survey of the Subdivision lines of Township No 14 North Range No 37 West 6 PM Executed By George W Fairfield under his Contract of the 28th day of June 1872 in the month of Aug. 1872 having been critically Examined the Necessary Corrections and Explanations made the said field Notes and the Survey thereby described are hereby approved

E. E. Cummingham

Surveyor General

Iowa and Nebraska

General Land Office • Original Field Notes

Book Number

593

The images in this file are photographs of the notes of the original surveys of the State of Nebraska on file in the Office of the Nebraska State Surveyor located in Lincoln, Nebraska.

The original surveys in Nebraska began in the mid 1850's and were completed in the mid 1880's. The Nebraska office of the Surveyor General was closed June 30, 1886.