General Land Office • Original Field Notes

Book Number

594

The images in this file are photographs of the notes of the original surveys of the State of Nebraska on file in the Office of the Nebraska State Surveyor located in Lincoln, Nebraska.

The original surveys in Nebraska began in the mid 1850's and were completed in the mid 1880's. The Nebraska office of the Surveyor General was closed June 30, 1886.

Index Diagram
To
Town 56 N. Range 37 W.

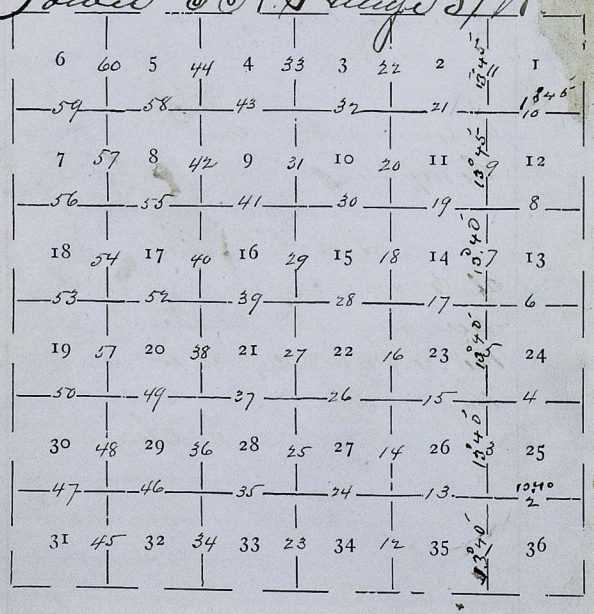

Field Notes
of

The Survey and Subdivision of Township No. 5 N. R 37 W. 6th P.M.
in the
State of Nebraska

Executed
By David V. Stephenson Deputy Surveyor under joint Contract No 63. dated 1872

Survey
Commenced Aug 29th 1872
Completed Sept 3rd 1872

List of Names
of Persons Employed to assist in Surveying this Township showing the respective capacities in which they acted.

Chainman
Chainman
{ Axeman and Moundman
Flagman

To determine the proper adjustment of my Compass for the Subdivision of the Township I commence at the Cor to Townships 5. Ranges 36 & 37 and run North on a blank line along the East boundary of Section 36

Variation 13°40' E

40.00 To a Point 6 lks East of the 1/4 Sec Cor

80.18 To a point 11 links East of the Cor to Sec 25 & 36

To retrace this line or run parallel thereto my Compass must be adjusted to a variation of

13°40' E

Township 5 S R 3 7 W 6th P M

Chains	
	From the Cor to Sec 35 & 36 on the South boundary of the Township I run North between Sec 35 & 36 Va 13°45' E
40.00	Set Post deposit charred stake raised mound of earth with pits as per instructions
80.00	Set Post deposit charred stake raised mound of earth with pits as per instructions for Cor to Sec 25. 26. 35 & 36
	Land level 2nd rate

Township 5 S R 3 7 W. 6th P M

Chains	
	East on a random line between Sec 25 & 36 Va 13°45' E
40.00	Set Post for temporary 1/4 Section Cor
80.15	Intersect East boundary of Township 8 links South of Cor to Sec 25 & 36 from which Cor I run South 89°54' W. on true line between Sec 25 & 36 Va 13°45' E
40.0 1/2	Set Post deposit charred stake raised mound of Earth with pits as per instructions for 1/4 Sec Cor
80.15	Cor to Sec 25. 26. 35 & 36
	Land level 2nd rate

Township 5 S R 37 W. 6th P M

Chains	
	North between Sec 25 & 26 Var 13°45' E
40.00	Set Post deposit charred stake raised mound of earth with pits as per instructions for 1/4 Sec Cor
80.00	Set Post deposit charred stake raised mound of Earth with pits as per instructions for Cor to Sec 23. 24. 25 & 26
	Land level 2nd rate

Township 5 S R 37 W. 6th P M

Chains	
	East on a random line between Sec 24 & 25 Var 13°45' E
40.00	Set Post for temporary 1/4 Sec Cor
80.18	Intersect East boundary of Township 32 chs South of Cor to Sec 24 & 25 from which Cor I run South 89°51' W. On true line between Sec 24 & 25 Var 13°45' E.
40.09	Set Post deposit charred stake raised mound of earth with pits as per instructions for 1/4 Sec Cor
80.18	Cor to Sec 23. 24. 25 & 26
	Land level 2nd rate

Township 5 N R 3 W 6th P M

Chains	
	North between Sec 23 & 24 Va 13°45' E.
40.00	Set Post deposit charred stake raised mound of earth with pits as per instructions for 1/4 Sec Corner
80.00	Set Post deposit charred stake raised mound of Earth with pits as per instructions for Cor to Sec 13.14.23 & 24
	Land level 2nd rate

Township 5 N R 3 W 6th P M

Chains	
	East on a random line between Sec 13 & 24 Va 13°45' E
6.00	Enter Sand Hills
40.00	Set Post for temporary 1/4 Sec Cor
80.46	Intersect East boundary of Township 15 lks South of Cor to Sec 13 & 24 from which Cor I run South 89°54' W On true line between Sec 13 & 24 Va 13°45' E
40.20½	Set Post deposit charred stake raised mound of earth with pits as per instructions for 1/4 Sec Cor
80.41	Cor to Sec 13.14.23 & 24
	Land Rough Sandy 3rd rate

Township 5 N R 3 W 6th PM

Chains	North between Sec 13 & 14 Var 13°45' E
13.50	Enter hills S.E. & N.W.
41.00	Set Post deposit charred stake raised mound of earth with pits as per instructions for 1/4 Sec Cor
80.00	Set Sandstone 16×10×6 for Cor to Sec 11. 12. 13 & 14
Land	Broken soil 3rd rate

Township 5 N R 3 W 6th PM

Chains	East on a random line between Sec 12 & 13 Var 13°45' E
41.00	Set Post for temporary 1/4 Sec Cor
80.32	Intersect East boundary of Township 28 links South of Cor to Sec 12 & 13 from which Cor I run South 89°48' W. on true line between Sec 12 & 13 Var 13°45' E.
40.16	Set Sandstone 12×10×8 for 1/4 Sec Cor
80.32	Cor to Sec. 11. 12. 13 & 14
Land	Broken Soil 3rd rate

Township 5 N R 3 W 6th PM

Chains	North between Sec 11 & 12 Var 13° 45' E.
40.00	Set Post deposit charred stake raised mound of earth with pits as per instructions for 1/4 Sec Cor
63.00	Enter bottom S E & N W.
80.00	Set Post deposit charred stake raised mound of earth with pits as per instructions for Cor to Sec 1. 2. 11 & 12
Land	Broken 3rd rate

Township 5 N R 3 W 6th PM

Chains	East on a random line between Sec 1 & 12 Var 13° 45' E
40.00	Set Post for temporary 1/4 Sec Cor
75.40	Whitemans Fork 74 lks wide East side
80.15	Intersect East boundary of Township 10 lks South of Cor to Sec 1 & 12 from which Cor I run South 89° 56' W. On true line between Sec 11 & 12 Var 13° 45' E.
40.04½	Set Post deposit charred stake raised mound of earth with pits as per instructions for 1/4 Sec Cor
80.15	Cor to Sec 1. 2. 11 & 12
Land	Level Prairie Soil 2nd rate

Township 5. N R 3 of W. 6th P M

Chains	North on a random line between Sec 1 and 2 Var 13° 45' E.
27.50	Whitemans Fork 1 ch. wide bars &c
31.00	Enter Sand Hills
40.00	Set Post for temporary 1/4 Sec Cor
80.40	Intersect North boundary of Township 2 of Rs West of Cor to Sec 1 & 2 from which Cor I run South 12 W. on true line between Sec 1 & 2 Var 13° 45' E
40.40	Set Post deposit charred stake raised mound of earth with pits as per instructions for 1/4 Sec Cor
80.40	Cor to Sec 1. 2. 11 & 12
Land	Broken 2nd & 3rd rate

Aug 29th

Township 5 N R 3 of W. 6th P M

Chains	North between Sec 34 & 35 Var 13° 40' E
40.00	Set Post deposit charred stake raised mound of earth with pits as per instructions for 1/4 Sec Cor
80.00	Set Post deposit charred stake raised mound of earth with pits as per instructions for Cor to Sec 26. 27. 34 & 35
Land	Rolling 2nd rate

Township 5 of R 37 W. 6th PM

Chains	East on a random line between Sec 26 & 35. Va 13°40' E
40.00	Set Post for temporary ¼ Sec Cor
79.84	Intersect T & S line 27 lks South of Cor to Sec 25.26 35 & 36 from which Corner I run South 89°48' W. On true line between Sec 26 & 35 Va 13°40' E.
39.92	Set Post deposit charred stake raised mound of earth with pits as per instructions for ¼ Sec Cor
79.84	Cor to Sec 26.27.34 & 35

Land Rolling Timber 2nd rate

Township 5. of R 37 W. 6th PM

Chains	North between Sec 26 & 27 Va 13°40' E
40.00	Set Post deposit charred stake raised mound of earth with pits as per instructions for ¼ Sec Corner
80.00	Set Post deposit charred stake raised mound of earth with pits as per instructions for Cor to Sec 22. 23 26 & 27

Land Rolling 2nd rate

Township 5 N R 3 7 W 6th P M

Chains	East on a random line between Sec 25 & 26 Va 13°40' E
40.00	Set Post for temporary 1/4 Sec Cor
79.90	Intersect N & S line 19 links South of Cor to Sec 23. 24. 25 & 26 from which Cor I run South 89°52' W. On true line between Sec 25 & 26 Va 13°40' E.
39.95	Set Post deposit charred stake mound of earth with pits as per instructions for 1/4 Sec Cor
79.90	Cor to Sec 22. 23. 26 & 27

Land Rolling Poor 2nd rate

Township 5 N R 3 7 W 6th P M

Chains	North between Sec 22 & 23 Va 13°40' E
40.00	Set Post deposit charred stake mound of earth with pits as per instructions for 1/4 Sec Cor
43.00	Ravine bears N. W.
80.00	Set Post deposit charred stake mound of earth with pits as per instructions for Cor to Sec 14. 15. 22 & 23

Land Broken 3rd rate

Township 5 N R 37 W. 6th P.M.

Chains	East on a random line between Sec 14 & 23 Va 13°40' E
40.00	Set Post for temporary 1/4 Sec Cor
67.00	Ravine bears North
80.00	Intersect N and S line 4 lks North of Cor to Sec 13.14 23 & 24 from which Corner I run North 89°58' W. On true line between Sec 14 & 23 Va 13°40' E
40.00	Set Post deposit charred stake raised mound of earth with pits as per instructions for 1/4 Sec Cor
80.00	Cor to Sec 14.15.22 & 23
Land	Broken 3rd rate

Township 5 N R 37 W. 6th P.M.

Chains	North between Sec 14 & 15 Va 13°40' E.
40.00	Set Post deposit charred stake raised mound of earth with pits as per instructions for 1/4 Sec Cor
80.00	Set Post deposit charred stake raised mound of earth with pits as per instructions for Cor to Sec 10.11.14 & 15
Land	Broken Sandy 3rd rate

Township 5 N R 3 of W. 6th P.M.

Chains	
	East on a random line between Sec 11 & 14 Va 13°40' E
40.00	Set Post for temporary 1/4 Sec Cor
65.00	Ravine trend North
80.00	Intersect N and S line at the Cor to Sec 11.12.13 & 14 from which Cor I run West on true line between Sec 11 & 14 Va 13°40' E
40.00	Set Post deposit charred stake mound of earth with pits as per instructions for 1/4 Sec Cor
80.00	Cor to Sec 10.11 14 & 15
Land	Broken 3rd rate

Township 5 N R 3 of W. 6th P.M.

Chains	
	North between Sec 10 & 11 Va 13°40' E
40.00	Set Sandstone 12 x 9 x 6 for 1/4 Sec Cor
60.00	Enter bottom
80.00	Set Sandstone 15 x 12 x 8 for Corner to Sec 2.3.10 & 11
Land	Broken 2nd rate

Township 5 N R 3 of W. 6th PM

Chains	East on a random line between Sec 2 & 11 Var 13°40' E.
40.00	Set Post for temporary 1/4 Sec Cor
41.00	Raise bars North
80.70	Intersect N & S line 23 lks South of Cor to Sec 1. 2 11 & 12 from which Cor I run South 89°50' W. on true line between Sec 2 & 11 Var 13°40' E.
40.35	Set Post deposit charred stake raised mound of earth with pits as per instructions for 1/4 Sec Cor
80.70	Cor to Sec 2. 3. 10 & 11
Land	Broken 3rd rate

Township 5 N R 3 of W. 6th PM

Chains	North on a random line between Sec 2 & 3 Var 13°40' E.
10.00	Cross 68 lks wide S.E.
18.00	Leave bottom
40.00	Set Post for temporary 1/4 Sec Cor
80.41	Intersect North boundary of Township 30 lks west of Cor to Sec 2 & 3 from which Cor I run South 13' W. on true line between Sec 2 & 3 Var 13°40' E.
40.41	Set Post deposit charred stake raised mound of earth with pits as per instructions for 1/4 Sec Cor
80.41	Corner to Sec 2 & 3. 10 & 11
Land	Broken Sandy 3rd rate

Aug 30th

Township 5 S R 37 W. 6th P.M.

Chains	North between Sec 33 & 34 Va 13°40' E
40.00	Set Post deposit charred stake raised mound of earth with pits as per instructions for 1/4 Sec Cor
80.00	Set Post deposit charred stake raised mound of earth with pits as per instructions for Corner to Sec 27. 28. 33 & 34
Land	Level 2nd rate

Township 5 S R 37 W. 6th P.M.

Chains	East on a random line between Sec 27 & 34 Va 13°40' E
40.00	Set Post for temporary 1/4 Sec Cor
80.10	Intersect N & S line 14 lks North of Cor to Sections 26. 27. 34 & 35 from which Cor I run North 89°34' W. On true line between Sec 27 & 34 Va 13°40' E
40.05	Set Post deposit charred stake raised mound of earth with pits as per instructions for 1/4 Sec Cor
80.10	Corner to Sec 27. 28. 33 & 34
	Land level 2nd rate

Township 5 N R 3 W 6th P M

Chains	North between Sec 21 & 28 Va 13° 40' E.
40.00	Set Post deposit charred stake raised mound of earth with pits as per instructions for 1/4 Sec Cor
51.40	Leave table land enter brushes
80.00	Set Post deposit charred stake raised mound of earth with pits as per instructions for Corner to Sec 21. 22. 27 and 28
Land	S 1/2 level 2nd rate N 1/2 broken 3rd rate

Township 5 N R 3 W 6th P M

Chains	East on a random line between Sec 22 & 27 Va 13° 40' E.
40.00	Set Post for temporary 1/4 Sec Cor
80.01	Intersect N and S line 15 lks South of Cor to Sec 22. 23. 26 & 27 from which Cor I run South 89° 54' W. On true line between Sec 22 & 27 Va 13° 40' E
40.02	Set Post deposit charred stake raised mound of earth with pits as per instructions for 1/4 Sec Cor
80.04	Cor to Sec 21. 22. 27 & 28
Land	Broken 3rd rate

Township 5 N R 37 W 6th P M

Chains	North between Sec 21.22 Va 13°40' E.
18.50	Ravine bears E of N
40.00	Set Post deposit charred stake raised mound of earth with pits as per instructions for 1/4 Sec Cor
80.00	Set Post deposit charred stake raised mound of earth with pits as per instructions for Cor to Sec 15.16.21 & 22
Land	Broken 3rd rate

Townships 5 N R 37 W 6th P M

Chains	East on a random line between Sec 15 and 22 Va 13°40' E.
34.00	Ravine bears N.
40.00	Set Post for temporary 1/4 Sec Cor
80.38	Intersect N and S line 25 lks South of Cor to Sec 14.15.22 & 23 from which Cor I run South 89°49' W. On true line between Sec 15 and 22 Va 13°40' E.
40.19	Set Post deposit charred stake raised mound of earth with pits as per instructions for 1/4 Sec Cor
80.38	Cor to Sec 15.16.21 & 22
Land	Broken 3rd rate

Township 5 N R 3 W 6th P.M.

Chains	
	North between Sec 15 & 16 Var 13°40' E
15.10	Ravine N of N.
40.00	Set Sandstone 14 x 10 x 8 for 1/4 Sec Cor
80.00	Set Post deposit charred state raised mound of earth with pits as per instructions for Cor Sets Sec 9. 10 15 & 16
Land	Broken 3rd rate

Township 5 N R 3 W 6th P.M.

Chains	
	East on a random line between Sec 10 & 15 Var 13°48' E.
40.00	Set Post for temporary 1/4 Sec Cor
80.41	Intersect N & S line at the Cor to Sec 10 11 14 & 15 from which Cor I run West on true line between Sec 10 & 15 Var 13°48' E.
40.20	Set Post deposit charred state raised mound of Earth with pits as per instructions for 1/4 Sec Cor.
80.41	Corner to Sec 9. 10. 15 & 16
Land	Broken 3rd rate

Township 5 N R 3 W 6th P.M.

Chains	North between Sec 9 & 10 Va 13°45' E.
13.50	Ravine S.E.
40.00	Set Post deposit charred stake raised mound of earth with pits as per instructions for 1/4 Sec Cor
58.00	Enter Valley E & W.
75.31	Whitemans Fork 80 lks wide runs E.
78.10	Same Creek S.W.
80.00	Set Post deposit charred stake raised mound of earth with pits as per instructions for Cor to Sec 3.4 9 & 10
	Broken Soil 2nd rate

Township 5 N R 3 W. 6th P.M.

Chains	East on a random line between Sec 3 & 10 Va 13°45' E
.30	Whitemans Fork runs S.
6.88	Same Stream runs E.
11.50	Leave Stream running S.E.
31.00	Whitemans Fork bears N E
40.00	Set Post for temporary 1/4 Sec Cor.
80.26	Intersect N and S line 43 lks North of Cor to Sec 2.3.10 & 11 from which Cor I run North 89°42' W. On true line between Sec 3 & 10 Va 13°45' E.
40.13	Set Post deposit charred stake raised mound of earth with pits as per instructions for 1/4 Sec Cor
80.26	Cor to Sec 3.4. 9 & 10
	Broken Soil 2nd rate

Township 5 N R 37 W 6th P.M.

Chains	
	North on a random line between Sec 3 & 4 Va 13°50' E.
1.50	Whitemans Fork 75 lks wide runs S.E.
40.00	Set Post for temporary 1/4 Sec Cor.
70.00	Enter bluffs
80.62	Intersect North boundary of Township at the Cor to Sec 3 & 4 from which Cor I run
	South on true line between Sec 3 & 4 Va 13°50' E
40.62	Set Post deposit charred stake raised mound of Earth with pits as per instructions for 1/4 Sec Cor
80.62	Corner to Sec 3. 4. 9 & 10
Land	Broken Soil 3rd rate

Township 5 N R 37 W 6th P.M.

Chains	
	North between Sec 32 & 33 Va 13°42' E.
40.00	Set Post deposit charred stake raised mound of Earth with pits as per instructions for 1/4 Sec Cor
80.00	Set Post deposit charred stake raised mound of Earth with pits as per instructions for Cor to Sec 28. 29. 32 & 33
Land	Broken Soil 3rd rate

Township 5 N R 37 W 6th PM

Chains	
	East on a random line between Sec 28 & 33 Va 13°42' E.
40.00	Set Post for temporary 1/4 Sec Cor
80.00	Intersect N & S line 15 lks North of Cor to Sec 27 28 33 & 34 from which Corner I run North 89°34' W. On true line between Sec 28 & 33 Va 13°42' E.
40.00	Set Post deposit charred state raised mound of Earth with pits as per instructions for 1/4 Sec Cor
80.00	Cor to Sec 28. 29. 32 & 33
	Land Rolling Soil 2nd rate
	Aug 31st

Township 5 N R 37 W 6th PM

Chains	
	North between Sec 28 & 29 Va 13°42' E
40.00	Set Post deposit charred state raised mound of earth with pits as per instructions for 1/4 Sec Cor
80.00	Set Post deposit charred state raised mound of earth with pits as per instructions for Corner to Sec 20. 21. 28 & 29
	Land Level Soil 2nd rate

Township 5 N R 37 W 6th P.M.

Chains	
	East on a random line between Sec 21 & 28 Va 13°42' E.
40.00	Set Post for temporary 1/4 Sec Cor.
80.04	Intersect N and S line 9 lks North of Cor to Sec 21.22. 27 and 28 from which Cor I run North 89°56' W. On true line between Sec 21 & 28 Va 13°42' E.
40.02	Set Post deposit charred stake raised mound of earth with pits as per instructions for 1/4 Sec Cor
80.04	Corner to Sec 20.21.28 & 29.
Land	Level Soil 2nd rate

Township 5 N R 37 W 6th P.M.

Chains	
	North between Sec 20 & 21 Va 13°40' E
40.00	Set Post deposit charred stake raised mound of earth with pits as per instructions for 1/4 Sec Cor.
80.00	Set Post deposit charred stake raised mound of earth with pits as per instructions for Cor to Sec 16.17. 20 & 21.
Land	Rolling Soil 2nd rate

Township 5 N R 3 W 6th PM

Chains	
	East on a random line between Sec 16 & 21 Va 13° 40' E.
40.00	Set Post for temporary 1/4 Sec Cor.
52.00	Running back North
80.00	Intersect N & S line at the Cor to Sec 15. 16. 21 & 22 from which Cor I run West on true line between Sec 16 & 21 Va 13° 40' E.
40.00	Set Post deposit charred stake raised mound of earth with pits as per instructions for 1/4 sec Cor
80.00	Cor to Sec 16. 17. 20 & 21
Land	Broken Soil 2nd rate

Township 5 N R 3 W 6th PM

Chains	
	North between Sec 16 & 17 Va 13° 42' E.
40.00	Set Post deposit charred stake raised mound of Earth with pits as per instructions for 1/4 Sec Cor.
80.00	Set Post deposit charred stake raised mound of Earth with pits as per instructions for Cor to Sec 8. 9. 16 & 17
Land	Level Soil 2nd rate

Township 5 N R 37 W 6th PM

Chains	
	East on a random line between Sec 9 & 16 Va 13°42' E
40.00	Set Post for temporary 1/4 Sec Cor.
50.00	Ravine bears N.
74.00 80.05	Ravine bears N.E. Intersect N & S line 13 lks North of Cor to Sec 9.10 15 & 16 from which Cor I run North 89°54' W. On true line between Sec 9 & 16 Va 13°42' E
40.02½	Set Post deposit charred stake raised mound of Earth with pits as per instructions for 1/4 Sec Cor
80.05	Cor to Sec 8.9.16 & 17
Land	Broken soil 3rd rate

Township 5 N R 37 W. 6th PM

Chains	
	North between Sec 8 and 9 Va 13°40' E
40.00	Set Sandstone 12x9x6 for 1/4 Sec Cor
80.00	Set Sandstone 14x12x9 for Cor to Sec 4.5.8 & 9
Land	Broken soil 3rd rate

Township 5 N R 3 of W 6th P.M.

Chains	
	East on a random line between Sec 4 & 9 Var 13° 40' E
40.00	Set Post for temporary ¼ Sec Cor
41.00	Enter bottom NE & SW
42.00	Creek 12 lks wide from SE
60.00	Same creek course N.E.
80.13	Intersect W & S line 18 lks South of Cor to Sections 3.4.9 & 10 from which Cor I run South 89° 52' W. On true line between Sec 4 & 9 Var 13° 40' E.
40.06½	Set Post deposit charred stake raised mound of earth with pits as per instructions for ¼ Sec Cor
80.13	Cor to Sec 4.5.8 & 9
Land	Broken Soil 2nd rate

Township 5 N R 3 of W 6th P.M.

Chains	
	North on a random line between Sec 4 & 5 Var 13° 40' E.
25.00	Ravine trend N.E.
40.00	Set Post for temporary ¼ Sec Cor
55.00	Creek 25 lks wide from SE
60.00	Same creek course SW
80.42	Intersect North boundary of Township 23 lks West of Cor to Sec 4 & 5 from which Cor I run South 10' W. On true line between Sec 4 & 5 Var 13° 40' E.
40.42	Set Post deposit charred stake raised mound of earth with pits as per instructions for ¼ Sec Cor
80.42	Corner to Sec 4.5.8 & 9
Land	Level Soil 1st rate

Township 5 N R 37 W 6th PM

Chains	North between Sec 31 & 32 Va 13°40' E
40.00	Set Post deposit charred stake raised mound of earth with pits as per instructions for 1/4 Sec Cor
80.00	Set Post deposit charred stake raised mound of earth with pits as per instructions for Cor to Sec 29. 30 31 & 32
Land	Level Soil 2nd rate

Township 5 N R 37 W 6th PM

Chains	East on a random line between Sec 29 & 32 Va 13°40' E
40.00	Set Post for temporary 1/4 Sec Cor
80.05	Intersect N & S line at the Cor to Sec 28. 29. 32 & 33 from which Cor I run West on true line between Sec 29 & 32 Va 13°40' E
40.02½	Set Post deposit charred stake raised mound of earth with pits as per instructions for 1/4 Sec Cor
80.05	Cor to Sec 29. 30 31 and 32
Land	Level, Soil 2nd rate

Township 5 N R 3 of W 6th PM

Chains	
	West on a random line between Sec 30 & 31 Va 13°40' E
40.00	Set Post for temporary 1/4 Sec Cor
79.96	Intersect West boundary of Township 10 lks North of Cor to Sec 30 & 31 from which Cor I run North 89°56' E. On true line between Sec 30 & 31 Va 13°40' E
39.~~70~~ 95	Set Post deposit charred stake raised mound of earth with pits as per instructions for 1/4 Sec Cor
79.96	Come to Sec 29. 30. 31 & 32
Land	Land Sold 2nd rate

Sept 2nd

Township 5 N R 3 of W. 6th PM

Chains	
	North between Sec 29 & 30 Va 13°40' E
40.00	Set Post deposit charred stake raised mound of earth with pits as per instructions for 1/4 Sec Cor
80.00	Set Post deposit charred stake raised mound of earth with pits as per instructions for Cor to Sec 19. 20. 29 & 30
Land	Land Sold 2nd rate

Township 5 N R 37 W. 6th PM

Chains	East on a random line between Sec 20 & 29 Va 13°40' E.
40.00	Set Post for temporary 1/4 Sec Cor
80.13	Intersect N & S line 12 lks N. of Cor to Sec 20. 21 28 & 29 from which Cor I run North 89°55' W. On true line between Sec 20 & 29 Va 13°40' E.
40.06	Set Post deposit charred stake raised mound of earth with pits as per instructions for 1/4 Sec Cor
80.13	Corner to Sec 19. 20 29 & 30
Land	Level soil 2nd rate

Township 5 N R 37 W. 6th PM

Chains	West on a random line between Sec 19 & 30 Va 13°40' E.
40.00	Set Post for temporary 1/4 Sec Cor
79.91	Intersect West boundary of Township 16 lks North of Cor to Sec 19 & 30 from which Cor I run North 89°53' E. On true line between Sec 19 & 30 Va 13°40' E.
39.91	Set Post deposit charred stake raised mound of earth with pits as per instructions for 1/4 Sec Cor
79.91	Corner to Sec 19. 20. 29 & 30
Land	Level Soil 2nd rate

Township 5 N R 37 W 6th P.M.

Chains	North between Sec 19 & 20 Var 13° 45' E.
9.00	Enter hills E & W.
40.00	Set Post deposit charred stake raised mound of earth with pits as per instructions for 1/4 Sec. Cor.
80.00	Set Post deposit charred stake raised mound of earth with pits as per instruction for Cor to Sec 17. 18. 19 & 20
Land	Rough Soil 3rd rate

Township 5 N R 37 W 6th P.M.

Chains	East on a random line between Sec 17 & 20 Var 13° 45' E.
40.00	Set Post for temporary 1/4 Sec. Cor
80.18	Intersect N & S line 31 lks N of Cor to Sec 16. 17. 20 & 21 from which Cor I run North 89° 45' W. On true line between Sec 17 & 20 Var 13° 45' E.
40.09	Set Post deposit charred stake raised mound of Earth with pits as per instructions for 1/4 Sec Cor
80.18	Corner to Sec 17. 18. 19 & 20
Land	Rough Soil 3rd rate

Township 5 N R 3 of W. 6th PM

Chains	
	West on a random line between Sec 18 & 19 Va 13°45' E.
40.00	Set Post for temporary 1/4 Sec Cor
80.00	Intersect West boundary of Township 2 of Wet North of Cor to Sec 18 & 19 from which Cor I run North 19°48' E. On true line between Sec 18 & 19 Va 13°45' E.
40.00	Set Sandstone 18 x 12 x 6 for 1/4 Sec Cor
80.00	Cor to Sec 17. 18. 19 & 20
	Land rough, Soil 3rd rate

Township 5 N R 3 of W 6th PM

Chains	
	North between Sec 17 & 18 Va 13°45' E
40.00	Set Sandstone 16 x 12 x 4 for 1/4 Sec Cor
80.00	Set Limestone 20 x 8 x 6 for Cor to Sec 7. 8 17 & 18
	Land rough Soil 3rd rate

Township 5 N R 37 W. 6th P.M.

Chains	
	East on a random line between Sec 8 & 17. Va 13°45' E.
40.00	Set Post for temporary 1/4 Sec Cor
80.23	Intersect N. & S. line 40 lks N of Cor to Sec 8.9.16 & 17 from which Cor I run North 89°43' W on true line between Sec 8 & 17 Va 13°45' E
40.11½	Set Post deposit charred stake raised mound of earth with pits as per instructions for 1/4 Sec Cor
80.23	Cor to Sec 7.8.17 & 18
	Land broken Soil 3rd rate

Township 5 N R 37 W. 6th P.M.

Chains	
	West on a random line between Sec 7 & 18 Va 13°45' E
40.00	Set Post for temporary 1/4 Sec Cor
79.87	Intersect West boundary of Township 18 lks North of Cor to Sec 7 & 18 from which Corner I run North 89°32' E on true line between Sec 7 & 18 Va 13°45' E
39.87	Set Post deposit charred stake raised mound of earth with pits as per instructions for 1/4 Sec Cor
79.87	Corner to Sec 7.8.17 & 18
Land	Broken Soil 3rd rate

Township 5 S R 3 W 6th PM

Chains	
	North between Sec 7 & 8 Var 13°45' E.
40.00	Set Limestone 14 x 8 x 7 for 1/4 Sec Cor
80.00	Set Limestone 21 x 18 x 5 for Corner to Sec 5. 6. 7 & 8
	Land rough Soil 3rd rate

Township 5 S R 3 W 6th PM

Chains	
	East on a random line between Sec 5 & 8 Var 13°45' E.
40.00	Set Post for temporary 1/4 Sec Cor
80.14	Intersect N and S line 33 lks North of Cor to Sec 4 5 8 & 9 from which Cor S run North 89°46' W on true line between Sec 5 & 8 Var 13°45' E
40.07	Set Limestone 12 x 10 x 8 for 1/4 Sec Cor
80.14	Cor to Sec 5. 6 7 & 8
	Land Rough Soil 3rd rate

Township 5 N. R. 37 W. 6th P.M.

Chains	
	West on a random line between Sec 6 & 7 Var 13°45' E.
37.50	Enter bottom bars N.E.
40.00	Set Post for temporary 1/4 Sec Cor
79.80	Intersect West boundary of Township 21 lks North of Cor to Sec 6 & 7 from which Cor I run North 89°51' E. On true line between Sec 6 & 7 Var 13°45' E.
39.80	Set Limestone 12x10x6 for 1/4 Sec Cor
79.80	Cor to Sec 5.6.7 & 8
	Land rough & poor 2nd rate

Township 5 N. R. 37 W. 6th P.M.

Chains	
	North on a random line between Sec 5 & 6 Var 13°45' E.
2.00	Enter bottom bars E.
40.00	Set Post for temporary 1/4 Sec Cor
44.00	Whiteman's Fork bars E.
55.00	Leave bottom enter sandhills
80.08	Intersect North boundary of Township 15 lks West of Cor to Sec 5 & 6 from which Cor I run South 6 W. On true line between Sec 5 & 6 Var 13°45' E.
40.08	Set Limestone 12x10x5 for 1/4 Sec Cor
80.08	Cor to Sec 5.6.7 & 8
	Land Broken Sold 3rd rate

Sept 3rd

General Description

The South 1/2 of this Township is Level or gently rolling Prairie Soil poor 2nd rate throughout Sec 1. 2. 3. 4 5 & 6 there is a narrow bottom which is fair 2nd rate land but the adjoining Sections are rough Sand Hills comparatively good for nothing Not timber in the Township

A List

of the Names of the individuals who assisted in running measuring and marking the Subdivision Lines and Corners of Township No 5 North Range No 37 West of the 6th Principal Meridian

Chainman
Chainman
{Axeman and
{Moundman
Flagman
Compassman

We hereby certify that we assisted David V Stephenson Deputy Surveyor in Subdividing Township No 5 North Range No 37 West of the 6th Principal Meridian, and that said Township has been in all respects to the best of our Knowledge and belief well and faithfully Surveyed, and the boundary monuments planted according to the Instructions of the Surveyor General

S E McElroy Chainman
A C Buers Chainman
Z Stephenson {Axeman and Moundman
G Martin Flagman

Subscribed and sworn to by the above named persons before me a Notary Public in and for the County of Webster in the State of Nebraska this 1st day of Nov AD 1872

J W Brown
Notary Public

I David V Stephenson do solemnly swear that in pursuance of a joint Contract No 63 wherein James L Slocum David V Stephenson and Geo L Slocum are joint Contractors with E E Cunningham United States Surveyor General for the District of Nebraska & Iowa bearing date the day of AD 1872 I have well faithfully and truly in my own proper person and in strict conformity with the instructions of the Surveyor General the Surveying Manual and the Laws of the United States - Surveyed all those parts or portions of Township No 5 North of the Base Line of Range No 37 West of the 6th Principal Meridian in the State of Nebraska as are represented in the foregoing Field Notes as having been surveyed under my direction and I do further solemnly swear that all the Corners of such Surveys have been established and perpetuated in strict accordance with the Surveying Manual & printed Instructions and that the foregoing are the true and original Field Notes of such Survey

David V Stephenson
Deputy Surveyor

Subscribed by the said David V Stephenson Dep'y Surveyor and sworn to before me a Notary Public in and for the County of Webster in the State of Nebraska this 1st day of Nov 1872

O W Brown
Notary Public

Survey Commenced
Aug 29th 1872 & Completed
Sept 3rd 1872

Surveyor Generals Office
Plattsmouth Dec. 4th 1872

The foregoing field Notes of the Survey of the Sub-division Lines of Township No 5 North of the Base Line of Range No 37 West of the 6th Principal Meridian in the State of Nebraska Executed by David V. Stephenson under joint contract No 63. dated June 29th 1872. Wherein James L. Slocum David V. Stephenson & Geo. L. Slocum are joint contractors in the months of Aug. and Sept. 1872 having been critically examined the necessary corrections and explanations made the said field notes and the Surveys they describe are hereby approved.

E. E. Cunningham
Surveyor General

Index Diagram
To
Town 6 N. R 37 W.

6	61	5	45	4	34	3	23	2	12	1
60		59		44		33		22		11
7	58	8	43	9	32	10	21	11	10	12
57		56		42		31		20		9
18	55	17	41	16	30	15	19	14	8	13
54		53		40		29		18		7
19	52	20	39	21	28	22	17	23	6	24
51		50		38		27		16		5
30	49	29	37	28	26	27	15	26	4	25
48		47		36		25		14		3
31	46	32	35	33	24	34	13	35	2	36



Field Notes
of
The Survey and Subdivision of
Township No 6. N R 37 W. 6th P.M.
in the
State of Nebraska

Executed
By James L. Slocum Deputy
Surveyor under joint Contract
No 63 dated June 29th 1872

Survey
Commenced Sept 4th 1872
Completed Sept 9th 1872

List of Names
Of persons employed to assist in
surveying this Township showing
the respective capacities in
which they acted.

W P Smith	Chainman
C W Tuers	Chainman
J M Clark	Axeman & Moundman
C F Logue	Flagman

To determine the proper adjustment of my Compass for the subdivision of this Township I commence at the Cor to Townships 5 & 6 N Ranges 36 & 37 W. and run North on a blank line along the East boundary of Sec 36

Variation 13° 40' E

40.09 To a Point 12 links East of the 1/4 Sec Cor

80.21 To a Point 23 links East of the Cor to Sec 25 & 36

To retrace this line or run Parallel thereto my Compass must be adjusted to a Variation of 13° 50' E

Survey Commenced Sept 4th 1872

Township 6. N R 3 of W 6th P.M.

Chains	
	From the Corner to Sec 35 & 36 on the South boundary of the Township I run North between Sec 35 & 36 Var 13°50' E
40.00	Set Post deposit charred stake raised mound of Earth with pits as per instructions for 1/4 Sec Cor
80.00	Set Post deposit charred stake raised mound of Earth with pits as per instructions for Cor to Sec 25 26. 35 & 36
	Sand Hills

Township 6. N R 3 of W 6th P.M.

Chains	
	East on a random line between Sec 25 & 36 Var 13°50' E.
40.00	Set Post for temporary 1/4 Sec Cor
79.96	Intersect East boundary of Township at the Cor to Sec 25 & 36 from which Cor I run West on a true line between Sec 25 & 36 Var 13°50' E.
39.98	Set Post deposit charred stake raised mound of Earth with pits as per instructions for 1/4 Sec Cor
79.96	Corner to Sec 25. 26. 35 & 36
	Sand Hills

Township 6 N R 37 W 6th P M

Chains	North between Sec 25 and 26 Var 13°50' E.
40.00	Set Post deposit charred stake raised mound of earth with pits as per instructions for 1/4 Sec Cor
80.00	Set Post deposit charred stake raised mound of earth with pits as per instructions for Cor to Sec 23.24 25 & 26
	Sandy 3rd rate

Township 6 N R 37 W 6th P M

Chains	East on a random line between Sec 24 & 25 Var 13°50' E.
25.00	Ravine bears S.E.
40.00	Set Post for temporary 1/4 Sec Cor
79.88	Intersect East boundary of Township 10 lks North of Cor to Sec 24 & 25 from which Cor I run North 89°56' W. On true line between Sec 24 & 25 Var 13°50' E
39.94	Set Post deposit charred stake raised mound of earth with pits as per instructions for 1/4 Sec Cor
79.88	Corner to Sec 23.24.25 & 26
	Broken 3rd rate

Township 6 N R 37 W 6th PM

Chains	North between Sec 23 & 24 Va 13°50' E
40.00	Set Post deposit charred stake raised mound of earth with pits as per instructions for 1/4 Sec Cor
80.00	Set Post deposit charred stake raised mound of earth with pits as per instructions for Cor to Sec 13.14.23 & 24
	Rolling Sandy 3rd rate

Township 6 N R 37 W 6th PM

Chains	East on a random line between Sec 13 & 24 Va 13°50' E.
40.00	Set Post for temporary 1/4 Sec Cor
53.00	Ravine trees S.
80.00	Intersect East boundary of Township 16 lks North of Cor to Sec 13 & 24 from which Corner I run North 89°53' W on true line between Sec 13 & 24 Va 13°50' E
40.00	Set Post deposit charred stake raised mound of earth with pits as per instructions for 1/4 Sec Cor
80.00	Cor to Sec 13.14.23 & 24
	Broken Sib 3rd rate

Township 6 S R 3 W 6th PM

Chains	
	North between Sec 13 & 14 Va 13°50' E.
35.00	Ravine bears E.
40.00	Set Post deposit charred stake raised mound of Earth with pits as per instructions for 1/4 Sec Cor
80.00	Set Post deposit charred stake raised mound of earth with pits as per instructions for Cor to Sec 11. 12. 13 & 14
	Broken 2nd rate

Township 6 S R 3 W 6th PM

Chains	
	East on a random line between Sec 12 & 13 Va 13°50' E.
38.00	Ravine bears S.E.
40.00	Set Post for temporary 1/4 Sec Cor
80.08	Intersect East boundary of Township 4 lks South of Cor to Sec 12 & 13 from which Cor I run South 89°58' W. On true line between Sec 12 & 13 Va 13°50' E.
40.04	Set Post deposit charred stake raised mound of earth with pits as per instructions for 1/4 Sec Cor
80.08	Cor to Sec 11. 12. 13 & 14
	Broken 3rd rate

Township 6 S R 37 W. 6th PM

Chains	North between Sec 11 & 12 Va 13°50' E.
40.00	Set Post deposit charred stake raised mound of earth with pits as per instructions for 1/4 Sec Corner
80.00	Set Post deposit charred stake raised mound of earth with pits as per instructions for Cor to Sec 1. 2. 11 & 12
	Rolling 2nd rate

Township 6 S R 37 W 6th PM

Chains	East on a random line between Sec 1 & 12 Va 13°50' E.
40.00	Set Post for temporary 1/4 Sec Cor
80.12	Intersect East boundary of Township 10 lks North of Cor to Sec 1 & 12 from which Cor I run North 89°56' W. On true line between Sec 1 & 12 Va 13°50' E
40.06	Set Post deposit charred stake raised mound of earth with pits as per instructions for 1/4 Sec Corner
80.12	Corner to Sec 1. 2. 11 & 12
	Rolling 2nd rate

Township 6 N R 37 W 6th PM

Chains	North on a random line between Sec 1 & 2 Var 13°55' E.
40.00	Set Post for temporary 1/4 Sec Cor
80.25	Intersect North boundary of Township 20 lks West of Cor to Sec 1 & 2 from which Cor I run South 9 W on true line between Sec 1 & 2 Var 13°55' E
40.25	Set Post deposit charred stake raised mound of earth with pits as per instructions for 1/4 Sec Cor.
80.25	Corner to Sec 1. 2. 11 & 12
	Rolling Sandy poor 2nd rate
	Sept 4th "

Township 6 N R 37 W. 6th PM

Chains	North between Sec 34 & 35 Var 13°50' E.
40.00	Set Post deposit charred stake raised mound of earth with pits as per instructions for 1/4 Sec Cor
80.00	Set Post deposit charred stake raised mound of earth with pits as per instructions for Cor to Sec 26. 27. 34 & 35
	Sand Hills 3rd rate

Township 6. N R 3 W. 6th P.M.

Chains	
	East on a random line between Sec 26 & 35 Va 13°50' E
40.00	Set Post for temporary 1/4 Sec Cor
79.89	Intersect N & S line 10 lks North of Cor to Sec 25. 26. 35 & 36 from which Cor I run North 89°56' W. On true line between Sec 26 & 35 Va 13° 50' E.
39.94½	Set Post deposit charred stake raised mound of earth with pits as per instructions for 1/4 Sec Cor
79.89	Corner to Sec 26. 27. 34 & 35
	Sand Hills 3rd rate

Township 6. N R 3 W. 6th P.M.

Chains	
	North between Sec 26 & 27 Va 13°55' E.
40.00	Set Post deposit charred stake raised mound of earth with pits as per instructions for 1/4 Sec Corner
80.00	Set Post deposit charred stake raised mound of earth with pits as per instructions for Cor to Sec 22. 23. 26 & 27
	Sand Hills

Township 6. N R 37 W 6th PM

Chains	
	East on a random line between Sec 23 & 26 Va 13°55' E
40.00	Set Post for temporary 1/4 Sec Cor
79.78	Intersect N & S line 15 lks North of Cor to Sec 23. 24 25 & 26 from which Cor I run North 89°54' W On true line between Sec 23 & 26 Va 13°55' E
39.89	Set Post deposit charred stake raised mound of earth with pits as per instructions for 1/4 Sec Cor
79.78	Cor to Sec 22. 23. 26 & 27
	Sand Hills

Township 6. N R 37 W 6th PM

Chains	
	North between Sec 22 & 23 Va 13°55' E.
18.00	Enter Level Prairie
40.00	Set Post deposit charred stake raised mound of earth with pits as per instructions for 1/4 Sec Cor
80.00	Set Post deposit charred stake raised mound of earth with pits as per instructions for Cor to Sec 14. 15. 22 & 23
	Level 2nd rate

Township 6 S R 37 W 6th PM

Chains	
	East on a random line between Sec 14 & 23 Va 13°55' E.
40.00	Set Post for temporary 1/4 Sec Cor
79.75	Intersect N and S line 16 lks North of Cor to Sec 13. 14 23 & 24 from which Cor I run North 89°53' W. On true line between Sec 14 & 23 Va 13°55' E
39.87½	Set Post deposit charred stake raised mound of earth with pits as per instructions for 1/4 Sec Cor
79.75	Cor to Sec 14. 15 22 & 23
	Land level Soil 2nd rate

Township 6 S R 37 W 6th PM

Chains	
	North between Sec 14 & 15 Va 14°00 E
40.00	Set Post deposit charred stake raised mound of earth with pits as per instructions for 1/4 Sec Cor
80.00	Set Post deposit charred stake raised mound of earth with pits as per instructions for Cor to Sec 10. 11. 14 & 15
	Level 2nd rate

Township 6 N R 3 of W 6th PM

Chains	
	East on a random line between Sec 11 & 14 Va 14° 00 E
40.00	Set Post for temporary 1/4 Sec Cor
79.81	Intersect N & S line 31 lks North of Cor to Sec 11.12.13 & 14 from which Corner I run North 89° 47' W. On true line between Sec 11 & 14 Va 14° E
39.90	Set Post deposit charred state raised mound of earth with pits as per instructions for 1/4 Sec Cor
79.81	Cor to Sec 10.11.14 & 15
	Land level 2nd rate

Township 6. N R 3 of W. 6th PM

Chains	
	North between Sec 10 & 11 Va 13° 55 E
40.00	Set Post deposit charred state raised mound of earth with pits as per instructions for 1/4 Sec Cor
70.00	Enter hills bear E & W
80.00	Set Post deposit charred state raised mound of earth with pits as per instructions for Cor to Sec 2. 3. 10 & 11
	Land broken 2nd & 3rd rate

Township 6 N R 37 W 6th P.M.

Chains	
	East on a random line between Sec 2 & 11 Va 13°55' E
20.00	Enter level Prairie N & SW
40.00	Set Post for temporary 1/4 Sec Cor.
79.92	Intersect N & S line 37 lks North of Cor to Sec 1.2.11 & 12 from which Corner I run
	North 89°44' W. On true line between Sec 2 & 11 Va 13°55' E.
39.96	Set Post deposit charred state raised mound of earth with pits as per instructions for 1/4 Sec Cor
79.92	Corner to Sec 2.3.10 & 11
	Land level 2nd rate

Township 6 N R 37 W 6th P.M.

Chains	
	North on a random line between Sec 2 & 3 Va 14° E
40.00	Set Post for temporary 1/4 Sec Cor
79.60	Intersect North boundary of Township 37 links E. of Cor to Sec 2 & 3 from which Cor I run South 16' E. On true line between Sec 2 & 3 Va 14° E.
39.60	Set Limestone 18 x 12 x 8 for 1/4 Sec Cor
79.60	Cor to Sec 2.3.10 & 11
	Land rough 3rd rate

Sept 5th

Township 6 N R 3 W 6th PM

Chains	North between Sec 33 & 34 Va 14° E.
32.50	Drain runs S.E.
40.00	Set Post deposit charred state raised mound of earth with pits as per instructions for 1/4 Sec Cor
80.00	Set Post deposit charred state raised mound of earth with pits as per instructions for Cor to Sec 27. 28. 33 & 34
	Level Sandy 3rd rate

Township 6 N R 3 W 6th PM

Chains	East on a random line between Sec 27 & 34 Va 14° E
40.00	Set Post for temporary 1/4 Sec Cor
41.50	Drain runs S.
80.46	Intersect N and S line 39 lks South of Cor to Sec 26 27 34 & 35 from which Cor I run South 89°43' W. on true line between Sec 27 & 34 Va 14° E
40.23	Set Post deposit charred state raised mound of earth with pits as per instructions for 1/4 Sec Cor
80.46	Cor to Sec 27. 28. 33 & 34

Township 6 N R 3 W 6th PM

Chains	North between Sec 27 & 28 Va 14° E.
40.00	Set Post deposit charred state raised mound of earth with pits as per instructions for 1/4 Sec Cor.
80.00	Set Post deposit charred state raised mound of earth with pits as per instructions for Cor to Sec 21. 22. 27 & 28.
	Rolling Sandy 3rd rate

Township 6 N R 3 W 6th PM

Chains	East on a random line between Sec 22 & 27 Va 14° E.
40.00	Set Post for temporary 1/4 Sec Cor
80.32	Intersect N & S line 62 lks South of Cor to Sec 22. 23 26 & 27 from which Cor I run South 89° 33' W. On true line between Sec 22 & 27 Va 14° E.
40.16	Set Post deposit charred state raised mound of earth with pits as per instructions for 1/4 Sec Cor
80.32	Cor to Sec 21. 22. 27 & 28
	Land rolling Sandy 3rd rate

Township 6. N R 3 W 6th P M

Chains	
	North between Sec 21 & 22 Var 14° E.
40.00	Set Post deposit charred stake, raised mound of earth with pits as per instructions for 1/4 Sec Cor.
80.00	Set Post deposit charred stake, raised mound of earth with pits as per instructions for Cor to Sec 15. 16. 21 & 22.
	Rolling Sandy 3rd rate

Township 6. N R 3 W 6th P M

Chains	
	East on a random line between Sec 15 & 22 Var 14° E.
40.00	Set Post for temporary 1/4 Sec Cor.
80.34	Intersect N. & S line 45 lks South of Cor to Sec 14. 15 22 & 23 from which Cor I run South 89° 44' W. on true line between Sec 15 & 22 Var 14° E.
40.17	Set Post deposit charred stake raised mound of earth with pits as per instructions for 1/4 Sec Cor
80.34	Corner to Sections 15. 16 21 & 22.
	Rolling Sandy part 2nd rate

Township 6 N R 3 of W 6th PM

Chains	
	North between Sec 15 & 16 Va 13°55' E.
40.00	Set Post deposit charred state raised mound of earth with pits as per instructions for 1/4 Sec Cor.
80.00	Set Post deposit charred state raised mound of earth with pits as per instructions for Cor to Sec 9. 10. 15 & 16
	Rolling Sandy poor 2nd rate

Township 6 N R 3 of W 6th PM

Chains	
	East on a random line between Sec 10 & 15 Va 13°55' E.
40.00	Set Post for temporary 1/4 Sec Cor.
80.39	Intersect N. & S. line 87 lks South of Cor to Sec 10. 11. 14 & 15 from which Cor I run South 89°23' W. on true line between Sec 10 & 15 Va 13°55' E
40.19½	Set Post deposit charred state raised mound of earth with pits as per instructions for 1/4 Sec Cor.
80.39	Cor to Sec 9. 10. 15 & 16
	Sandy poor 2nd rate

Township 6. N R 37 W 6th P M

Chains	
	North between Sec 9 & 10 Va 13°50' E
40.00	Set Post deposit charred stake raised mound of earth with pits as per instructions for 1/4 Sec Cor.
80.00	Set Post deposit charred stake raised mound of earth with pits as per instructions for Cor to Sec 3. 4. 9 & 10
	Sandy Poor 2nd rate

Township 6. N R 37 W 6th P M

Chains	
	East on a random line between Sec 3 and 10 Va 13°50' E
16.00	Enter Breaks N W & S E
28.50	Canon E of N.
40.00	Set Post for temporary 1/4 Sec Cor.
79.92	Intersect N & S line 78 lks South of Cor to Sec 2. 3 10 & 11 from which Cor I run South 89°27' W. On true line between Sec 3 & 10 Va 13°50' E
39.96	Set Post deposit charred stake raised mound of earth with pits as per instructions for 1/4 Sec Cor.
79.92	Cor to Sec 3. 4. 9 & 10
	Broken 3rd rate

Township 6. N R 37 W 6th P.M.

Chains	
	North on a random line between Sec 3 & 4 Va 13° 50 E.
37.00	Enter breaks
40.00	Set Post for temporary 1/4 Sec Cor.
80.36	Intersect North boundary of Township 15 links East of Cor to Sec 3 & 4 from which Cor I run South 6' E. On true line between Sec 3 & 4 Va 13° 50' E
40.36	Set Post deposit charred stake raised mound of earth with pits as per instructions for 1/4 Sec Cor.
80.36	Corner to Sec 3. 4. 9 & 10
	Very Broken 3rd rate

Township 6 N R 37 W 6th P.M.

From witness cor 1 & 8. chs East of point for cor to Secs 32 & 33. I run

Chains	
	North between Sec 32 & 33 Va 14° E.
1.00	Set temporary Post thence West 1.18 to true line N & S.
20.00	Leave bottom enter Sand Hills
40.00	Set Post deposit charred stake raised mound of earth with pits as per instructions for 1/4 Sec Cor.
80.00	Set Post deposit charred stake raised mound of earth with pits as per instructions for Cor to Sec 28. 29. 32 & 33
	Sandy 3rd rate

Township 6 N R 37 W 6th P M

Chains	
	East on a random line between Sec 28 & 33 Var 14° E
40.00	Set Post for temporary 1/4 Sec Cor.
79.93	Intersect N and S line at the Corner to Sec 27. 28. 33 & 34 from which Cor I run West on true line between Sec 28 & 33 Var 14° E.
39.96½	Set Post deposit charred stake raised mound of earth with pits as per instructions for 1/4 Sec Cor
79.93	Cor to Sec 28. 29. 32 & 33
	Land broken 3rd rate

Township 6 N R 37 W 6th P M

Chains	
	North between Sec 28 & 29 Var 14° E.
40.00	Set Post deposit charred stake raised mound of earth with pits as per instructions for 1/4 Sec Cor.
50.00	Leave Sand Hills enter level Prairie
80.00	Set Post deposit charred stake raised mound of earth with pits as per instructions for Cor to Sec 20 & 21. 28 & 29.
	Level 2nd rate
	Sept 6th.

Township 6 N R 37 W 6th P M

Chains	
	East on a random line between Sec 21 & 28 Va 14° 00' E.
40.00	Set Post for temporary 1/4 Sec Cor
79.92	Intersect N & S line 10 lks South of Cor to Secs 21. 22. 27 & 28 from which Cor I run South 89°56' W On true line between Sec 21 & 28 Va 14° E.
39.96	Set Post deposit charred state raised mound of earth with pits as per instructions for 1/4 Sec Cor
79.92	Cor to Secs 20. 21. 28 & 29
	Land level Soil 2nd rate

Township 6 N R 37 W 6th P M

Chains	
	North between Sec 20 & 21 Va 14° E.
40.00	Set Post deposit charred state raised mound of earth with pits as per instructions for 1/4 Sec Cor.
80.00	Set Post deposit charred state raised mound of earth with pits as per instructions for Cor to Sec 16. 17. 20 & 21
	Land level Soil 2nd rate

Township 6 N R 37 W 6th P M

Chains	
	East on a random line between Sec 16 & 21 Va 14° E.
40.00	Set Post for temporary 1/4 Sec Cor.
80.06	Intersect N & S line 15 Mls South of Cor to Sec 15. 16 21 & 22 from which Cor I run South 89° 54' W. On true line between Sec 16 & 21 Va 14° E
40.03	Set Post deposit charred stake raised mound of earth with pits as per instructions for 1/4 Sec Cor
80.06	Corner to Sec 16. 17. 20 & 21
	Land level 2nd rate

Township 6 N R 37 W 6th P M

Chains	
	North between Sec 16 & 17 Va 14° E.
40.00	Set Post deposit charred stake raised mound of earth with pits as per instructions for 1/4 Sec Cor.
80.00	Set Post deposit charred stake raised mound of earth with pits as per instructions for Cor to Sec 8. 9. 16 & 17
	Gently rolling 2nd rate

Township 6 N R 34 W 6th P.M.

Chains	
	East on a random line between Sec 9 & 16 Var 14° E.
40.00	Set Post for temporary 1/4 Sec Cor.
80.00	Intersect N. and S. line 21 links South of Cor to Sec 9.10.15 & 16 from which Cor I run South 89°51' W. On true line between Sec 9 & 16 Var 14° E.
40.00	Set Post deposit charred stake raised mound of earth with pits as per instructions for 1/4 Sec Cor.
80.00	Corner to Sec 8.9.16 & 17
	Land 2nd rate

Township 6 N R 34 W 6th P.M.

Chains	
	North between Sec 8 & 9 Var 13°50' E.
40.00	Set Post deposit charred stake raised mound of earth with pits as per instructions for 1/4 Sec Corner
80.00	Set Post deposit charred stake raised mound of earth with pits as per instructions for Cor to Sec 4.5.8 & 9
	Land rough Sand Hills 3rd rate

Township 6 N R 37 W 6th P M

Chains	East on a random line between Sec 4 & 9 Va 13°50' E.
40.00	Set Post for temporary 1/4 Sec Cor.
80.14	Intersect N. & S line 18 lks South of Cor to Sec 3.4.9 & 10 from which Cor I run South 89°52' W. On true line between Sec 4 & 9 Va 13°50' E.
40.07	Set Post deposit charred stake raised mound of earth with pits as per instructions for 1/4 Sec Cor.
80.14	Corner to Sec 4.5.8 & 9
	Level 2nd rate

Township 6 N R 37 W 6th P M

Chains	North on a random line between Sec 4 & 5 Va 13°50' E.
40.00	Set Post for temporary 1/4 Sec Cor.
80.52	Intersect North boundary of Township 25 lks West of Cor to Sec 4 & 5 from which Cor I run South 11' W. On true line between Sec 4 & 5 Va 13°50' E
40.52	Set Post deposit charred stake raised mound of earth with pits as per instructions for 1/4 Sec Cor
80.52	Corner to Sec 4.5.8 & 9
	Land level Soil 2nd rate

Township 6. N R 37 W. 6th P M

Chains	North between Sec 31 & 32 Var 13° 55' E.
40.00	Set Post deposit charred stake raised mound of earth with pits as per instructions for 1/4 Sec Cor.
80.00	Set Post deposit charred stake raised mound of earth with pits as per instructions for Cor to Sec 29. 30. 31. & 32
	Land rolling 2nd rate

Township 6. N R 37 W. 6th P M

Chains	East on a random line between Sec 29 & 32 Var 13° 55' E.
40.00	Set Post for temporary 1/4 Sec Cor.
80.00	Intersect N and S line at the Cor to Sec 28. 29. 32 & 33 from which Cor I run West on true line between Sec 29 & 32 Var 13° 55' E.
40.00	Set Post deposit charred stake raised mound of earth with pits as per instructions for 1/4 Sec Cor.
80.00	Cor to Sec 29. 30. 31 & 32
	Rolling 2nd rate

Township 6. N R 37 W. 6th P.M.

Chains	
	West on a random line between Sec 30 & 31 Var 13°55' E
40.00	Set Post for temporary 1/4 Sec Cor.
80.74	Intersect West boundary of Township 16 lks North of Cor to Sec 30 & 31 from which Cor I run North 89°53' E. On true line between Sec 30 & 31 Var 13°55' E.
40.74	Set Post deposit charred stake raised mound of earth with pits as per instructions for 1/4 Sec Cor
80.74	Corner to Sec 29. 30 31 & 32.
	Sandy 3rd rate

Township 6. N R 37 W 6th P.M.

Chains	
	North between Sec 29 & 30 Var 13°55' E.
25.00	Ravine bears S.E.
40.00	Set Post deposit charred stake raised mound of earth with pits as per instructions for 1/4 Sec Cor
80.00	Set Post deposit charred stake raised mound of earth with pits as per instructions for Cor to Sec 19. 20 29 & 30
	Sandy rough 3rd rate

Township 6 N R 37 W. 6th P.M.

Chains	
	East on a random line between Sec 20 & 29 Var 13°55' E.
40.00	Set Post for temporary 1/4 Sec Cor.
80.10	Intersect N. and S line 28 lks South of Cor to Sec 20. 21 28 & 29 from which Cor I run South 89°48' W. On true line between Sec 20 & 29 Var 13°55' E
40.05	Set Post deposit charred stake raised mound of earth with pits as per instructions for 1/4 Sec Cor.
80.10	Corner to Sec 19. 20. 29 & 30 Sandy 3rd rate

Sept 7th

Township 6 N R 37 W. 6th P.M.

Chains	
	West on a random line between Sec 19 & 30 Var 13°55' E.
5.00	Ravine trace S.E.
40.00	Set Post for temporary 1/4 Sec Cor.
81.15	Intersect West boundary of Township 42 lks North of Cor to Sec 19 & 30 from which Cor I run North 89°42' E. On true line between Sec 19 & 30 Var 13°55' E
41.15	~~Set post~~ deposit charred stake raised mound of earth with pits as per instructions for 1/4 Sec Cor
81.15	Corner to Sec 19. 20. 29 & 30. Broken Sandy 3rd rate

Township 6 N R 37 W 6th P M

Chains	
	North between Sec 19 & 20 Var 13°55' E.
40.00	Set Post deposit charred stake raised mound of earth with pits as per instructions for 1/4 Sec Cor
80.00	Set Post deposit charred stake raised mound of earth with pits as per instructions for Cor to Sec 17. 18. 19 & 20
	Rolling Sandy 3rd rate

Township 6 N R 37 W 6th P M

Chains	
	East on a random line between Sec 17 & 20 Var 13°55' E.
40.00	Set Post for temporary 1/4 Sec Cor.
79.88	Intersect N and S line 12 lks South of Cor to Sec 16. 17 20 & 21 from which Cor I run South 87°55' W On true line between Sec 17 & 20 Var 13°55' E.
39.94	Set Post deposit charred stake raised mound of earth with pits as per instructions for 1/4 Sec Cor
79.88	Corner to Sec 17. 18. 19 & 20
	Rolling Sandy 3rd rate

Township 6. N R 37 W. 6th PM

Chains	
	West on a random line between Sec 18 & 19 Var 13°55' E.
40.00	Set Post for temporary 1/4 Sec Cor
81.28	Intersect West boundary of Township 22 lks North of Cor to Sec 18 & 19 from which Cor I run North 89°51' E. On true line between Sec 18 & 19 Var 13°55' E.
41.28	Set Post deposit charred state raised mound of earth with pits as per instructions for 1/4 Sec Cor.
81.28	Corner to Sec 17. 18. 19 & 20
	Rolling Sandy 3rd rate

Township 6. N R 37 W. 6th PM

Chains	
	North between Sec 17 & 18 Var 14° E.
40.00	Set Post deposit charred state raised mound of earth with pits as per instructions for 1/4 Sec Corner
80.00	Set Post deposit charred state raised mound of earth with pits as per instructions for Cor to Sec 7. 8. 17 & 18
	Rolling Sandy 3rd rate

Township 6 N R 37 W 6th P M

Chains	East on a random line between Sec 8 & 17 Var 14° E.
40.00	Set Post for temporary 1/4 Sec Cor.
80.08	Intersect N and S line at the Cor to Sec 8.9.16 & 17 from which Cor I run West on true line between Sec 8 & 17 Var 14° E.
40.04	Set Post deposit charred stake raised mound of earth with pits as per instructions for 1/4 Sec Cor
80.08	Corner to Sec 7.8.17 & 18

Sandy 3rd rate

Township 6 N R 37 W 6th P M

Chains	West on a random line between Sec 7 & 18 Var 14° E.
40.00	Set Post for temporary 1/4 Sec Cor
81.63	Intersect west boundary of Township 29 lks North of Cor to Sec 7 & 18 from which Cor I run North 89°48' E. on true line between Sec 7 & 18 Var 14° E.
41.63	Set Post deposit charred stake raised mound of Earth with pits as per instructions for 1/4 Sec Cor
81.63	Cor to Sec 7.8.17 & 18

rough Sandy 3rd rate

Township 6. N R 37 W 6th PM

Chains	North between Sec 7 & 8 Var 14° E.
40.00	Set Post deposit charred stake raised mound of earth with pits as per instructions for 1/4 Sec Cor.
80.00	Set Post deposit charred stake raised mound of earth with pits as per instructions for Cor to Sec 5.6.7 & 8
	Sand Hills 3rd rate

Township 6 N R 37 W. 6th PM

Chains	East on a random line between Sec 5 & 8 Var 14° E.
40.00	Set Post for temporary 1/4 Sec Cor.
80.15	Intersect N and S line 34 lks South of Cor to Sec 4.5.8 & 9 from which Cor I run South 89°45' W. On true line between Sec 5 & 8 Var 14° E
40.07½	Set Post deposit charred stake raised mound of earth with pits as per instructions for 1/4 Sec Cor.
80.15	Corner to Sec 5.6.7 & 8.
	Sandy 3rd rate

Township 6. N R 37 W 6th PM

Chains	
	West on a random line between Sec 6 & 7 Va 14° E
40.00	Set Post for temporary 1/4 Sec Cor.
81.95	Intersect west boundary of Township at the Cor to Sec 6 & 7 from which Cor I run East on true line between Sec 6 & 7 Va 14° E.
41.95	Set Post deposit charred state raised mound of Earth with pits as per instructions for 1/4 Sec Cor
81.95	Corner to Sec 5. 6. 7 & 8
	Sandy 3rd rate

Township 6 N R 37 W. 6th PM

Chains	
	North on a random line between Sec 5 & 6 Va 14° E.
40.00	Set Post for temporary 1/4 Sec Cor
80.42	Intersect North boundary of Township 16 links West of Cor to Sec 5 & 6 from which Cor I run South 7' W. On true line between Sec 5 & 6 Va 14° E
40.42	Set Post deposit charred state raised mound of Earth with pits as per instructions for 1/4 Sec Cor
80.42	Corner to Sec 5. 6. 7 & 8
	Rough Sandy 3rd rate

September 9th 1872

General Description

The Southern and Northern portions of this Township is Sand hills comparatively worthless for agricultural purposes might be good grazing land in a season of frequent rains. the Centre of the Township is generally level or gently rolling Soil 2nd rate

A. List

Of the Names of the individuals who assisted in running measuring and marking the Subdivision Lines and Corners of Township No 6 North Range No 37 West of the 6th Principal Meridian

W P Smith Chainman
C W Tuers Chainman
J M Clark {Axeman and Moundman
C F Logue Flagman
J L Slocum Compassman

We hereby certify that we assisted James L. Slocum Deputy Surveyor in Subdividing Township No 6 North Range 37 West of the 6th Principal Meridian, and that said Township has been in all respects to the best of our knowledge and belief well and faithfully surveyed & the boundary monuments planted according to the Instructions of the Surveyor General

W P Smith Chainman
C W Tuers Chainman
J. M. Clark {Axeman & Moundman
C. F. Logue Flagman

Subscribed and sworn to by the above named persons before me a Notary Public in and for the County of Webster in the State of Nebraska this 1st day of Nov AD 1872

O. W. Brown
Notary Public

I James L. Slocum do solemnly swear that in pursuance of a joint Contract No 63, wherein James L. Slocum, David T. Stephenson and Geo L. Slocum are joint Contractors with T. E. Cunningham United States Surveyor General for the District of Nebraska and Iowa bearing date the 29 day of June AD 1872 I have well faithfully & truly in my own proper person and in strict conformity with the instructions of the Surveyor General the Surveying Manual and the Laws of the United States, surveyed all those parts or portions of Township No 6 North of the Base line of Range No 3 of West of the 6th Principal Meridian in the State of Nebraska as are represented in the foregoing Field Notes as having been surveyed under my direction and I do further solemnly swear that all the Corners of said Surveys have been established and perpetuated in strict accordance with the Surveying Manual and printed Instructions, and that the foregoing are the true and original Field Notes of such Surveys

Jas L Slocum

Deputy Surveyor

Subscribed by the said James L Slocum Deputy Surveyor and sworn to before me a Notary Public in and for the County of Webster in the State of Nebraska this 1st day of November AD 1872

O. W. Brown

Notary Public

Survey Commenced
Sept 4th 1872 and Completed
Sept 9th 1872

Surveyor Generals Office
Plattsmouth Dec 4th 1872

The foregoing Field Notes of the Survey of the sub-division lines of Township No 6 North of Range No 37 West of the 6th Principal Meridian in the State of Nebraska, executed by James L. Slocum under joint contract No 63 dated June 29th 1872, wherein James L. Slocum, David S. Stephenson and Geo L. Slocum are joint contractors having been critically examined the necessary corrections and explanations made, the said field Notes and the Survey they describe are hereby approved.

E. E. Cunningham
Surveyor General

Index Diagram
To
Town 7 N Range 37 W

6	60	5	44	4	33	3	22	2	11	1
59		58		43		32		21		10
7	57	8	42	9	31	10	20	11	9	12
56		55		41		30		19		8
18	54	17	40	16	29	15	18	14	7	13
53		52		39		28		17		6
19	51	20	38	21	27	22	16	23	5	24
50		49		37		26		15		4
30	48	29	36	28	25	27	14	26	3	25
47		46		35		24		13		2
31	45	32	34	33	23	34	12	35	1	36

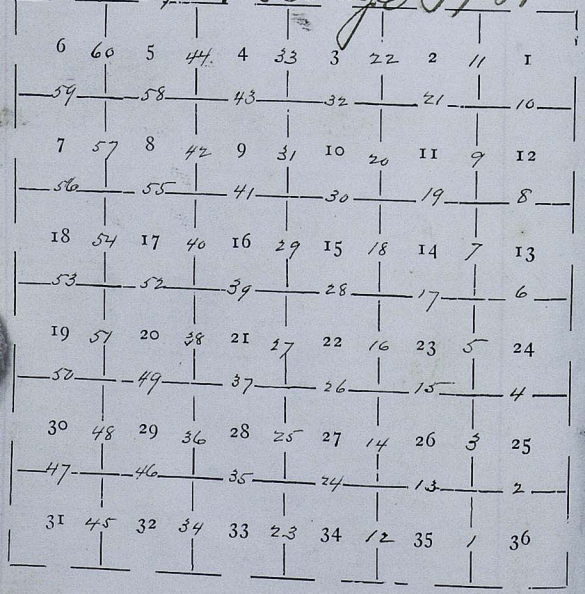

Field Notes
of
The Survey and Subdivision of
Township No 7 N R 37 W. 6th P M
in the
State of Nebraska

Executed
By David V. Stephenson Deputy
Surveyor under joint Contract
No 63 dated June 29th 1872

Survey
Commenced Sept 4th 1872
Completed Sept 9th 1872

List of Names
Of persons employed to assist in
Surveying this Township showing
the respective capacities in
which they acted

S. C. McElroy	Chainman
A C Teers	Chainman
J Stephenson	Axeman & Moundman
Levi Martin	Flagman

Township 7. N.R 37 W. 6th P.M.

Chains	
	To determine the proper adjustment of my Compass for the subdivision of this Township I commence at the Corner to Township 6 and 7 N. Ranges 36 and 37. West and run S
	North on a blank line along the East boundary of Sec 36 Variation 13° 50' E.
40.11	To a Point 13 lks East of the 1/4 Sec Cor
80.23	To a Point 24 links East of the Corn Sec 25 & 36
	To retrace this line or run Parallel thereto my Compass must be adjusted to a Variation of 14° E.

Township 7 N R 3 7 W 6th PM

Chains	
	From the Cor to Sec 35 & 36 On the South boundary of the Township I run North between Sec 35 & 36 Va 14° E.
40.00	Set Post Deposit charred stake raised mound of earth with pits as instructions for 1/4 Sec Cor
50.00	Enter bottom
58.80	Spring Branch 11 lks wide N E
61.50	Same Creek N.W.
73.00	Same " S.E
74.50	Slough bars S.E.
75.00	Enter Sand Hills E & W
80.00	Set Post deposit charred stake raised mound of earth with pits as per instructions for Cor to Sec 25. 26. 35 & 36
	Broken 3rd rate

Township 7 N R 3 7 W 6th PM

Chains	
	East on a random line between Sec 25 & 36 Va 14° E.
40.00	Set Post for temporary 1/4 Sec Cor.
80.18	Intersect East boundary of Township 12 lks South of Cor to Sec 25 & 36 from which Cor I run South 89° 55' W. On true line between Sec 25 & 36 Va 14° E
40.09	Set Post deposit charred stake raised mound of earth with pits as per instructions for 1/4 Sec Cor
80.18	Corner to Sec 25. 26. 35 & 36
	Sand Hills 3rd rate

Township 7 N R 3 7 W 6th P M

Chains	North between Sec 25 & 26 Va 14° E.
40.00	Set Post deposit charred stake raised mound of earth with pits as per instructions for 1/4 Sec Cor
80.00	Set Post deposit charred stake raised mound of earth with pits as per instructions for Corner to Sec 23. 24. 25 & 26
	Sand Hills

Township 7 N R 3 7 W. 6th P M

Chains	East on a random line between Sec 24 & 25 Va 14° E.
40.00	Set Post for temporary 1/4 Sec Cor.
80.31	Intersect East boundary of Township 18 lks South of Cor to Sec 24 & 25 from which Cor I run South 89°52' W. On true line between Sec 24 & 25 Va 14° E
40.15½	Set Post deposit charred stake raised mound of earth with pits as per instructions for 1/4 Sec Cor
80.31	Corner to Sec 23. 24 25 & 26
	Land rough Sand Hills

Township 7 N R 37 W 6th P M

Chains	North between Sec 23 & 24 Var 14° E.
40.00	Set Post deposit charred state raised mound of earth with pits as per instructions for 1/4 Cor to Sec
80.00	Set Post deposit charred state raised mound of earth with pits as per instructions for Cor to Sec 13. 14. 23 & 24
	Land Sand Hills

Township 7 N R 37 W 6th P M

Chains	East on a random line between Sec 13 & 24 Var 14° E.
40.00	Set Post for temporary 1/4 Sec Cor
80.40	Intersect East boundary of Township 23 lks South of Cor to Sec 13 & 24 from which Cor I run South 89°50' W. On true line between Sec 13 & 24 Var 14° E
40.20	Set Post deposit charred state raised mound of earth with pits as per instructions for 1/4 Sec Cor
80.40	Corner to Sec 13. 14. 23 & 24
	Rough Sand Hills

Township 7 N R 3 7 W 6th P M

Chains	North between Sec 13 & 14 Va 14° E.
40.00	Set Post deposit charred stake raised mound of earth with pits as per instructions for 1/4 Sec Cor
80.00	Set Post deposit charred stake raised mound of Earth with pits as per instructions for Cor to Sec 11. 12. 13 & 14
	Land rough Sand Hills

Township 7 N R 3 7 W. 6th P M

Chains	East on a random line between Sec 12 & 13 Va 14° E.
40.00	Set Post for temporary 1/4 Sec Cor
80.60	Intersect East boundary of Township 30 lks South of Cor to Sec 12 & 13 from which Cor I run South 89° 47' W. On true line between Sec 12 & 13 Va 14° E.
40.30	Set Post deposit charred stake raised mound of Earth with pits as per instructions for 1/4 Sec Cor
80.60	Cor to Sections 11. 12. 13 & 14
	Land rough Sand Hills

Township 7. N R 37. W 6th P M

Chains	North between Sec 11 & 12 Va 14° E.
40.00	Set Post deposit charred stake raised mound of earth with pits as per instructions for 1/4 Sec Cor
80.00	Set Post deposit charred stake raised mound of earth with pits as per instructions for Cor to Sec 1. 2. 11 & 12
	Rough Sandhills

Township 7 N R 37. W 6th P M

Chains	East on a random line between Sec 1 and 12 Va 14° E.
40.00	Set Post for temporary 1/4 Sec Cor
80.51	Intersect East boundary of Township 35 lks South of Cor to Sec 1 & 12 from which Cor I run South 89°45' W. On true line between Sec 1 and 12 Va 14° E.
40.25½	Set Post deposit charred stake raised mound of earth with pits as per instructions for 1/4 Sec Cor
80.51	Corner to Sec 1. 2. 11 & 12
	Land rough Sand hills

Township 7. N R 37 W 6th PM

Chains	
	North on a random line between Sec 1 & 2 Var 14° E.
40.00	Set Post for temporary 1/4 Sec Cor.
79.72	Intersect North boundary of Township 25 lks West of Cor to Sec 1. & 2 from which Cor I run South 84 W. On true line between Sec 1 & 2 Var 14° E.
39.72	Set Post deposit charred state raised mound of earth with pits as per instructions for 1/4 Sec Cor
79.72	Cor to Sec 1. 2. 11 & 12
	Land rough Sand hills

Township 7. N R 37. W 6th PM

Chains	
	North between Sec 34 & 35 Var 14° E.
40.00	Set Post deposit charred state raised mound of earth with pits as per instructions for 1/4 Sec Cor
41.00	Enter bottom
71.00	Crek 10 lks wide S.E.
80.00	Set Post deposit charred state raised mound of earth with pits as per instructions for Cor to Sec 26. 27. 34. & 35
	Land rough poor 2nd rate

Township 7 N R 37 W. 6th PM

Chains	
	East on a random line between Sec 26 & 35 Var 14° E.
9.00	Leave bottom enter hills
40.00	Set Post for temporary 1/4 Sec Cor.
80.24	Intersect N & S line at the Cor to Sec 25. 26. 35 & 36 from which Cor I run West on true line between Sec 26 & 35 Var 14° E.
40.12	Set Post deposit charred stake raised mound of earth with pits as per instructions for 1/4 Sec Cor.
80.24	Cor to Sec 26. 27 34 & 35
	Sandy 3rd rate

Township 7 N R 37 W. 6th PM

Chains	
	North between Sec 26 & 27 Var 14° E. done to here
40.00	Set Post deposit charred stake raised mound of earth with pits as per instructions for 1/4 Sec Cor
80.00	Set Post deposit charred stake raised mound of earth with pits as per instructions for Cor to Sec 22. 23. 26 & 27
	Sandy 3rd rate
	September 4th 1872

Township 7 N R 37 W. 6th PM

Chains	
	East on a random line between Sec 23 & 26 Var 14° E.
40.00	Set Post for temporary 1/4 Sec Cor
80.32	Intersect N & S line 12 lks South of Cor to Sec 23.24 25 & 26 from which Cor I run South 89°55' W. On true line between Sec 23 & 26 Var 14° E.
40.16	Set Post deposit charred state raised mound of earth with pits as per instructions for 1/4 Sec Cor
80.32	Cor to Sec 22. 23. 26 & 27
	Land Sandy 3rd rate

Township 7 N R 37 W. 6th PM

Chains	
	North between Sec 22 & 23 Var 13°55' E.
40.00	Set Post deposit charred state raised mound of earth with pits as per instructions for 1/4 Sec Corner
80.00	Set Post deposit charred state raised mound of earth with pits as per instructions for Cor to Sec 14. 15. 22 & 23
	Land rough Sandy 3rd rate

Township 7. N R 37. W. 6th P.M.

Chains	
	East on a random line between Sec 14 & 23 Var 13°55' E.
40.00	Set Post for temporary 1/4 Sec Cor
80.24	Intersect N. & S. line 24 lks South of Cor to Sec 13. 14 23 & 24 from which Cor I run South 89°50' W. On true line between Sec 14 & 23 Var 13°55' E.
40.12	Set Post deposit charred stake raised mound of earth with pits as per instructions for 1/4 Sec Cor
80.24	Corner to Sec 14. 15. 22, & 23

Land rough 3rd rate

Township 7. N R 37 W 6th P.M.

Chains	
	North between Sec 14 & 15 Var 13°55' E.
40.00	Set Post deposit charred stake raised mound of earth with pits as per instructions for 1/4 Sec Cor
80.00	Set Post deposit charred stake raised mound of earth with pits as per instructions, for Cor to Sec 10. 11. 14 & 15

Land Sandy 3rd rate

Township 7 N R 37 W 6th PM

Chains	
	East on a random line between Sec 11 & 14 Var 13°55' E.
40.00	Set Post for temporary 1/4 Sec Cor
80.16	Intersect N & S line 11 lks South of Cor to Sec 11.12.13 & 14 from which Cor I run South 89°55' W. On true line between Sec 11 & 14 Var 13°55' E
40.08	Set Post deposit charred stake raised mound of earth with pits as per instructions for 1/4 Sec Cor
80.16	Corner to Sec 10.11.14 & 15
	Sandy 3rd rate

Township 7 N R 37 W. 6th PM

Chains	
	North between Sec 10 & 11 Var 14° E.
40.00	Set Post deposit charred stake raised mound of earth with pits as per instructions for 1/4 Sec Cor
80.00	Set Post deposit charred stake raised mound of earth with pits as per instructions for Corner to Sec 2. 3. 10 & 11
	Land Sand Hills

Township 7 N R 37 W 6th PM

Chains	
	East on a random line between Sec 2 & 11 Va 14° E
40.00	Set Post for temporary 1/4 Sec Cor
80.09	Intersect N & S line 7 lks South of Cor to Sec 1. 2. 11 & 12 from which Cor I run South 89° 57' W. on true line between Sec 2 & 11 Va 14° E
40.07 lks	Set Post deposit charred stake raised mound of earth with pits as per instructions for 1/4 Sec Cor
80.09	Corner to Sec 2.3.10 & 11
	Land Hills 3rd rate

Township 7 N R 37 W 6th PM

Chains	
	North on a random line between Sec 2 & 3 Va 14° E
40.00	Set Post for temporary 1/4 Sec Cor
80.10	Intersect North boundary of Township 23 lks West of Cor to Sec 2 & 3 from which Cor I run South 10' W. on true line between Sec 2 & 3 Va 14° E
40.10	Set Post deposit charred stake raised mound of Earth with pits as per instructions for 1/4 Sec Cor
80.10	Corner to Sec 2.3.10 & 11
	Land Sand Hills

Township 7 N R 37 W 6th P M

Chains	
	North between Sec 33 & 34
	Va 13°50' E
9.00	Ravine bears N.W.
40.00	Set Post deposit charred stake raised mound of earth with pits as per instructions for 1/4 Sec Cor
76.50	Enter bottom
80.00	Set Post deposit charred stake raised mound of earth with pits as per instructions for Cor to Sec 27. 28. 33 & 34
	Broken 3rd rate

Township 7 N R 37 W. 6th P M

Chains	
	East on a random line between Sec 27 & 34
	Va 13°50' E.
39.80	Spring Creek bears S E
40.00	Set Post for temporary 1/4 Sec Cor falling in Creek
80.42	Intersect N and S line 14 lks North of Cor to Sec 26. 27 34 & 35 from which Cor I run
	North 89°54' W. On true line between Sec 27 & 34
	Va 13°50' E
*40.21 40.71	Set Post deposit charred stake raised mound of earth with pits as per instructions for witness cor to 1/4 Sec Cor
80.42	Corner to Sec 27. 28. 33 & 34

* N.B.! 1/4 Sec Cor falling in Creek I set it 54 links west of true Corner. (omitted above

Township 7 N R 37 W 6th PM

Chains	
	North between Sec 27 & 28 Var 13° 50' E.
22.50	Spring Creek 8 lks wide S.E.
24.70	Same Creek N. W.
26.60	Same " S.E.
27.60	Enter Sandhills
40.00	Set Post deposit charred stake raised mound of earth with pits as per instructions for 1/4 Sec Cor
80.00	Set Post deposit charred stake raised mound of earth with pits as per instructions for Cor to Sec 21. 22 27 & 28
	Sand hills 3rd rate

Township 7 N R 37 W 6th PM

Chains	
	East on a random line between Sec 22 & 27 Var 13° 50' E
40.00	Set Post for temporary 1/4 Sec Cor
80.38	Intersect N & S line 34 lks North of Cor to Sec 22. 23 26 & 27 from which Cor I run North 89° 45 W. on true line between Sec 22 & 27 Var 13° 50' E
41.19	Set Post deposit charred stake raised mound of earth with pits as per instructions for 1/4 Sec Cor
80.38	Corner to Sec 21. 22. 27 & 28
	Sand hills 3rd rate
	Sept 5th 1872

Township 7 N R 37 W 6th P M

Chains	
	North between Sec 21 & 22 Var 13° 50' E.
40.00	Set Post deposit charred stake raised mound of earth with pits as per instructions for 1/4 Sec Cor
80.00	Set Post deposit charred stake raised mound of earth with pits as per instructions for Cor to Sec 15.16. 21. & 22
	Sand hills 3rd rate

Township 7 N R 37 W 6th P M

Chains	
	East on a random line between Sec 15 & 22 Var 13° 50' E.
40.00	Set Post for temporary 1/4 Sec Cor
80.18	Intersect N & S line 15 lks North of Cor to Sec 14.15 22 & 23 from which Corner I run North 89° 54' W. On true line between Sec 15 & 22 Var 13° 50' E
40.09	Set Post deposit charred stake raised mound of earth with pits as per instructions for 1/4 Sec Cor
80.18	Corner to Sec 15.16. 21 & 22
	Sand hills 3rd rate

Township 7 N R 37 W. 6th PM

Chains	North between Sec 15 & 16 Va 13°45' E.
40.00	Set Post deposit charred stake raised mound of earth with pits as per instructions for 1/4 Sec Cor
80.00	Set Post deposit charred stake raised mound of earth with pits as per instructions for Cor to Sec 9. 10. 15 & 16
	Land Sand hills 3rd rate

Township 7 N R 37 W. 6th PM

Chains	East on a random line between Sec 10 & 15 Va 13°45' E
40.00	Set Post for temporary 1/4 Sec Cor
80.05	Intersect N & S line 11 lks North of Cor to Sec 10. 11. 14 & 15 from which Corner I run North 89°55' W. On true line between Sec 10 & 15 Va 13°45' E
40.05½	Set Post deposit charred stake raised mound of earth with pits as per instructions for 1/4 Sec Cor
80.05	Corner to Sec 9. 10. 15 & 16
	Land broken Sand 3rd rate

Township 7 N R 37 W 6th PM

Chains	
	North between Sec 9 & 10 Var 13°45' E.
40.00	Set Post deposit charred stake raised mound of earth with pits as per instructions for 1/4 Sec Cor
80.00	Set Post deposit charred stake raised mound of earth with pits as per instructions for Cor to Sec 3. 4. 9 & 10
	Sand hills 3rd rate

Township 7 N R 37 W 6th PM

Chains	
	East on a random line between Sec 3 & 10 Var 13°45' E.
40.00	Set Post for temporary 1/4 Sec Cor
80.14	Intersect N & S line 12 lks South of Cor to Sec 2. 3. 10 & 11 from which Corner I run South 89°55' W. On true line between Sec 3 & 10 Var 13°45' E
40.07	Set Post deposit charred stake raised mound of earth with pits as per instructions for 1/4 Sec Cor
80.14	Corner to Sec 3. 4. 9 & 10.
	Sand hills 3rd rate

Township 7 N R 3 7 W 6th P M

Chains	
	North on a random line between Sec 3 & 4. Va 13°45' E.
40.00	Set Post for temporary 1/4 Sec Cor
80.21	Intersect North boundary of Township 11 links East of Cor to Sec 3 & 4 from which Cor I run South 5' E. On true line between Sec 3 & 4 Va 13°45' E
40.20	Set Post deposit charred stake raised mound of earth with pits as per instructions for 1/4 Sec Cor
80.21	Corner to Sec 3. 4. 9 & 10
	Sand hills 3rd rate

Township 7 N R 3 7 W 6th P M

Chains	
	North between Sec 32 & 33 Va 13°45' E.
40.00	Set Sandstone 12x11x6 for 1/4 Sec Cor
80.00	Set Post deposit charred stake raised mound of earth with pits as per instructions for Cor to Sec 28. 29. 32 & 33
	Broken 3rd rate

Township 7 N R 37 W 6th P M

Chains	East on a random line between Secs 28 & 33 Va 13°45' E.
40.00	Set Post for temporary 1/4 Sec Cor
63.00	Enter bottom
80.14	Intersect N & S line 25 lks North of Corner to Secs 27 & 28 33 & 34 from which Cor 3 runs North 89°49' W. On true line between Secs 28 & 33 Va 13°45' E
40.07	Set Post deposit charred stake raised mound of earth with pits as per instructions for 1/4 Sec Cor
80.14	Corner to Secs 28. 29. 32 & 33

Sandy broken 3rd rate

Township 7 N R 37 W 6th P M

Chains	North between Secs 28 & 29 Va 13°45' E.
20.00	Enter bottom N W & S E
34.00	Creek 12 lks wide bears S E
40.00	Set Post deposit charred stake raised mound of earth with pits as per instructions for 1/4 Sec Cor
43.00	Leave bottom enter Sand hills
80.00	Set Post deposit charred stake raised mound of earth with pits as per instructions for Cor to Secs 20. 21. 28 & 29

Sandy rough 3rd rate

Township 7 N R 37 W. 6th P M

Chains	East on a random line between Sec 21 & 28 Var 13°45' E.
40.00	Set Post for temporary 1/4 Sec Cor.
80.07	Intersect N & S line 4 lks North of Cor to Sec 21.22 27 & 28 from which Corner I run North 89°58' W. on true line between Sec 21 & 28 Var 13°45' E.
40.0 3/4	Set Post deposit charred stake raised mound of earth with pits as per instructions for 1/4 Sec Cor
80.07	Corner to Sec 20. 21. 28 & 29
	Sand Hills 3rd rate

Township 7 N R 37 W. 6th P M

Chains	North between Sec 20 & 21 Var 13°45' E.
40.00	Set Post deposit charred stake raised mound of earth with pits as per instructions for 1/4 Sec Cor.
80.00	Set Sandstone 14 x 11 x 5 for Corner to Sec 16. 17. 20 & 21
	Rough Sandy 3rd rate

September 6th 1872

Township 7 N R 37 W 6th P M

Chains	
	East on a random line between Sec 16 & 21 Var 13°45' E.
40.00	Set Post for temporary 1/4 Sec Cor
80.00	Intersect N & S line at the Cor to Sec 15.16.21 & 22 from which Cor I run West on true line between Sec 16 & 21 Var 13°45' E
40.00	Set Post deposit charred stake raised mound of earth with pits as per instructions for 1/4 Sec Cor.
80.00	Corner to Sec 16.17.20 & 21
	Sandy 3rd rate

Township 7 N R 37 W 6th P M

Chains	
	North between Sec 16 & 17 Var 13°45' E.
40.00	Set Post deposit charred stake raised mound of earth with pits as per instructions for 1/4 Sec Corner
80.00	Set Post deposit charred stake raised mound of earth with pits as per instructions for Corner to Sec 8.9.16 & 17
	Sand hills 3rd rate

Township 7 N R 37 W. 6th P.M.

Chains	
	East on a random line between Sec 9 & 16 Va 13°45' E.
40.00	Set Post for temporary 1/4 Sec Cor
80.00	Intersect N and S line 8 lks South of Cor to Sections 9. 10. 15 & 16 from which Corner I run South 89°57' W. On true line between Sec 9 & 16 Va 13°45' E
40.00	Set Post deposit charred stake raised mound of earth with pits as per instructions for 1/4 Sec Cor
80.00	Corner to Sec 8. 9. 16 & 17
	Sand hills 3rd rate

Township 7 N R 37 W 6th P.M.

Chains	
	North between Sec 8 and 9 Va 13°45' E.
40.00	Set Post deposit charred stake raised mound of earth with pits as per instructions for 1/4 Sec Cor
80.00	Set Post deposit charred stake raised mound of earth with pits as per instructions for Cor to Sec 4. 5. 8 & 9
	Sandy 3rd rate

Township 7 N R 37 W 6th P M

Chains	
	East on a random line between Sec 4 & 9 Va 13°45' E.
40.00	Set Post for temporary 1/4 Sec Cor
80.09	Intersect N & S line 15 lks North of Cor to Sec 3. 4 9 & 10 from which Cor I run North 89°54' W. On true line between Sec 4 & 9 Va 13°45' E
40.04 lk	Set Post deposit charred stake raised mound of earth with pits as per instructions for 1/4 Sec Cor
80.09	Corner to Sec 4. 5 8 & 9
	Sand hills 3rd rate

Township 7 N R 37 W. 6th P M

Chains	
	North on a random line between Sec 4 & 5 Va 13°45' E.
40.00	Set Post for temporary 1/4 Sec Cor
79.82	Intersect North boundary of Township 28 lks West of Cor to Sec 4 & 5 from which Cor I run South 12' W. On true line between Sec 4 & 5 Va 13°45' E
39.82	Set Post deposit charred stake raised mound of earth with pits as per instructions for 1/4 Sec Cor
79.82	Corner to Sec 4. 5. 8 & 9
	Sand hills 3rd rate

Township 7 N R 37 W. 6th P.M.

Chains	North between Sec 31 & 32 Var 13°45' E.
40.00	Set Post deposit charred stake raised mound of earth with pits as per instructions for 1/4 Sec Cor
41.00	Ravine bears N.W.
80.00	Set Post deposit charred stake raised mound of earth with pits as per instructions for Cor to Sec 29. 30. 31 & 32
	Sandy Soil 3rd rate

Township 7 N R 37 W 6th P.M.

Chains	East on a random line between Sec 29 & 32 Var 13°45' E.
40.00	Set Post for temporary 1/4 Sec Cor
48.00	Ravine bears N.W.
79.80	Intersect N and S line at the Cor to Sec 28 29. 32 & 33 from which Cor I run West On true line between Sec 29 & 32 Var 13°45' E.
39.90	Set Post deposit charred stake raised mound of earth with pits as per instructions for 1/4 Sec Cor
79.80	Corner to Sec 29 30 31 & 32
	Sandy 3rd rate

Township 7 N R 37 W 6th P.M.

Chains	
	West on a random line between Sec 30 & 31 Var 13°45' E.
5.00	Ravine bears N.W.
40.00	Set Post for temporary 1/4 Sec Cor
82.00	Intersect West boundary of Township 14 lks North of Cor to Sec 30 & 31 from which Cor I run North 89°54' E. On true line between Sec 30 & 31 Var 13°45' E
42.00	Set Post deposit charred stake raised mound of earth with pits as per instructions for 1/4 Sec Cor
82.00	Corner to Sec 29. 30. 31 & 32
	Sandy rough 3rd rate

Township 7 N R 37 W 6th P.M.

Chains	
	North between Sec 29 & 30 Var 13°45' E
40.00	Set Sandstone 12x8x4 for 1/4 Sec Cor
42.00	Enter bottom
76.00	Creek 15 lks wide bears S.E.
80.00	Set Post deposit charred stake raised mound of earth with pits as per instructions for Cor to Sec 19. 20. 29 & 30
	Broken Sandy 3rd rate

Township 7. N R 37. W 6th P M

Chains	
	East on a random line between Sec 20 & 29 Va 13°45' E
30.00	Enter Sand hills
40.00	Set Post for temporary 1/4 Sec Cor
79.86	Intersect N & S line 20 links North of Cor to Sec 20. 21. 28 & 29 from which Corner I run North 89°51' W. On true line between Sec 20 & 29 Va 13°45' E
39.93	Set Post deposit charred stake raised mound of earth with pits as per instructions for 1/4 Sec Cor
79.86	Corner to Sec 19. 20. 29 & 30
	Sandy 3rd rate

Township 7. N R 37. W. 6th P M

Chains	
	West on a random line between Sec 19 & 30 Va 13°45' E.
37.00	Creek S.E.
40.00	Set Post for temporary 1/4 Sec Cor
41.00	Legal bottom
81.76	Intersect West boundary of Township 23 links South of Cor to Sec 19 & 30 from which Cor I run South 89°50' E. On true line between Sec 19 & 30 Va 13°45' E
41.76	Set Post deposit charred stake raised mound of earth with pits as per instructions for 1/4 Sec Cor
81.76	Corner to Sec 19. 20. 29 & 30
	Sandy, rough 3rd rate
	September 8th 1872

Township 7. N R 37 W 6th P M

Chains	North between Sec 19 & 20 Va 13°45' E.
10.00	Leave bottom Enter Sand hills
40.00	Set Sandstone 12 x 8 x 4 for 1/4 Sec Cor
80.00	Set Post deposit charred stake raised mound of earth with pits as per instructions for Cor to Sec 17. 18. 19 & 20
	Sand hills 3rd rate

Township 7. N R 37 W. 6th P M

Chains	East on a random line between Sec 17 & 20 Va 13°45' E.
40.00	Set Post for temporary 1/4 Sec Cor
80.14	Intersect N & S line 24 links North of Cor to Sec 16. 17. 20 & 21. from which Cor I run North 89°50' W. On true line between Sec 17 & 20 Va 13°45' E.
40.07	Set Post deposit charred stake raised mound of earth with pits as per instructions for 1/4 Sec Cor
80.14	Corner to Sec 17. 18. 19 & 20
	Sand hills 3rd rate

Township 7. N R 3 W. 6th P M

Chains	West on a random line between Sec 18 & 19 Va 13°45' E.
32.00	Enter bottom
40.00	Set Post for temporary 1/4 Sec Cor
42.00	Cross bars S of E
81.30	Intersect West boundary of Township 19 links South of Cor to Sec 18 & 19 from which Cor I run South 89°52' E. On true line between Sec 18 & 19 Va 13°45' E.
41.30	Set Post deposit charred stake raised mound of earth with pits as per instructions for 1/4 Sec Cor
81.30	Cor to Sec 17. 18. 19 & 20
	Sandy 3rd rate

Township 7. N R 3 W. 6th P M

Chains	North between Sec 17 & 18 Va 13°45' E.
40.00	Set Post deposit charred stake raised mound of earth with pits as per instructions for 1/4 Sec Cor
80.00	Set Post deposit charred stake raised mound of earth with pits as per instructions for Cor to Sec 7. 8. 17 & 18
	Sand hills 3rd rate

Township 7 N R 37 W 6th P M

Chains	East on a random line between Sec 8 & 17 Va 13°45' E.
40.00	Set Post for temporary 1/4 Sec Cor
80.05	Intersect N & S line 11 lks North of Cor to Sec 8. 9. 16 & 17 from which Cor I run North 89°55' W. On true line between Sec 8 & 17 Va 13°45' E
40 02½	Set Post deposit charred stake raised mound of earth with pits as per instructions for 1/4 Sec Cor
80.05	Corner to Sec 7. 8. 17 & 18
	Sandy 3rd rate

Township 7 N R 37 W 6th P M

Chains	West on a random line between Sec 7 & 18 Va 13°45' E.
40.00	Set Post for temporary 1/4 Sec Cor
80.94	Intersect west boundary of ~~Town~~ship at the Cor to Sec 7 & 18 from which Cor I run East on true line between Sec 7 & 18 Va 13°45' E
40.94	Set Post deposit charred stake raised mound of earth with pits as per instructions for 1/4 Sec Cor
80.94	Cor to Sec 7. 8. 17 & 18
	Sand hills 3rd rate

Township 7 N R 37 W 6th P M

Chains	
	North between Sec 7 and 8 Va 13°45' E.
40.00	Set Post deposit charred state raised mound of earth with pits as per instructions for 1/4 Sec Cor
80.00	Set Post deposit charred state raised mound of earth with pits as per instructions for Corner to Sec 5.6.7 & 8
	Sand 3rd rate

Township 7 N R 37 W. 6th P M

Chains	
	East on a random line between Sec 5 & 8 Va 13°45' E.
40.00	Set Post for temporary 1/4 Sec Cor
79.92	Intersect N & S line 6 chs North of Cor to Sec 4.5.8 & 9 from which Cor I run North 89°57' W on true line between Sec 5 & 8 Va 13°45' E
39.96	Set Post deposit charred state raised mound of Earth with pits as per instructions for 1/4 Sec Cor
79.92	Corner to Sec 5.6.7 & 8
	Sandy 3rd rate

Township 7 N R 3 7 W 6th P M

Chains	West on a random line between Sec 6 & 7 Va 13°45' E.
40.00	Set Post for temporary 1/4 Sec Cor
80.61	Intersect West boundary of Township 13 links North of Cor to Sec 6 & 7 from which Cor I run North 89°54' E. On true line between Sec 6 & 7 Va 13°45' E
40.61	Set Post deposit charred stake raised mound of Earth with pits as per instructions for 1/4 Sec Cor
80.61	Corner to Sec 5.6.7 & 8
	Sand hills

Township 7 N R 3 7 W 6th P M

Chains	North on a random line between Sec 5 & 6 Va 13°45' E.
40.00	Set Post for temporary 1/4 Sec Cor
80.19	Intersect North boundary of Township 12 links W. of Cor to Sec 5 & 6 from which Cor I run South 5° W. On true line between Sec 5 & 6 Va 13°45' E
40.19	Set Post deposit charred stake raised mound of earth with pits as per instructions for 1/4 Sec Cor
80.19	Corner to Sec 5.6.7 & 8
	Sand hills 3rd rate
	Sept 9th 1872

General Description

The Northern & middle portions of this Township consists of rolling Sand hills worth little even for grazing purposes. the Land along the Spring Creek produces fair grass but is sandy & broken unfit for Cultivation. no timber in the Township

A List

Of the names of the individuals who assisted in running, measuring and marking the Subdivision Lines and Corners of Township No 7 North Range No 3 West of the 6th Principal Meridian

S C McElroy	Chainman
A. C. Juers	Chainman
J Stephenson	Axeman and Mounduman
Levi Martin	Flagman
D. J. Stephenson	Compassman

We hereby certify that we assisted David J Stephenson Deputy Surveyor in Subdividing Township No 7 North Range No 3 West of the 6th Principal Meridian, and that said Township has been in all respects to the best of our Knowledge and belief well and faithfully Surveyed and the boundary monuments planted according to the Instructions of the Surveyor General

S C McElroy	Chainman
A C Juers	Chainman
J Stephenson	Axeman & Mounduman
L Martin	Flagman

Subscribed and sworn to by the above named persons before me a Notary Public in and for the County of Webster in the State of Nebraska this 1st day of Nov AD 1872

O. W. Brown
Notary Public

I David V. Stephenson do solemnly swear that in pursuance of a joint Contract No 63 wherein James L. Slocum, David V. Stephenson and George L. Slocum are joint Contractors with E. F. Cunningham United States Surveyor General for the District of Nebraska and Iowa bearing date the 29th day of June AD 1872

I have met faithfully & truly in my own proper person and in strict conformity with the instructions of the Surveyor General, the Surveying Manual and the Laws of the United States Surveyed all those parts or portions of Township No 7 North of the Base line of Range No 37 West of the 6th Principal Meridian in the State of Nebraska as are represented in the forgoing Field Notes as having been surveyed under my direction, and I do further solemnly swear that all the Corners of such surveys have been established and perpetuated in strict accordance with the Surveying Manual and Printed Instructions and that the forgoing are the true and original Field Notes of such Survey

David V Stephenson
Deputy Surveyor

Subscribed by the said David V. Stephenson Deputy Surveyor and sworn to before me a Notary Public within and for the County of Webster in the State of Nebraska this 1st day of November AD 1872

O. W. Brown
Notary Public

Survey commenced
Sept 4th 1872 & Completed
September 9th 1872

Surveyor Generals Office
Plattsmouth Dec 4th 1872

The forgoing Field Notes of the Survey of the Subdivision lines of Township No 7 North of the Base line of Range No 37 West of the 6th Principal Meridian in the State of Nebraska. Executed by David V. Stephenson Deputy Surveyor under joint Contract No 63 dated June 29th 1872 wherein James L. Slocum, David V. Stephenson and George L. Slocum are joint Contractors, in the Month of September 1872 having been critically Examined, the necessary corrections and Explanations made, the said Field Notes and Surveys they describe are hereby approved.

E. E. Cummings
Surveyor General

Index Diagram

of

Town 8 N. Range 37 W



Field Notes

of

The Survey and Subdivision of Township No 8 N R 37 W. 6th P.M.
in the
State of Nebraska

Executed

By James L. Slocum Deputy Surveyor under joint Contract No 63 dated June 29th 1872.

Survey

Commenced Sept 10th 1872
Completed Sept 14th 1872

List of Names

of persons employed to assist in Surveying this Township showing the respective capacities in which they acted

W P Smith	Chainman
C W Tuers	Chainman
J M Clark	Axman & Monumentman
C F Logue	Flagman

To determine the proper adjustment of My compass for the subdivision of this Township I commence at at the Cor to Townships 7 & 8 North ranges 36 & 37 West of the 6th Pill and run on a Blank line along the East Boundary of Sec 36

Var 14° 15' E.

4008 To a Point 6 links East of the 1/4 sec cor

8014 To a Point 11 links East of The corner to Secs 25 and 36

To retrace this line or run Parallel thereto my Compass must be adjusted to a Variation of 14° 20' E

Township 8. North Range 37 W 6th P.M.

Chains From the Cor to Secs 35 and 36 On the South Boundary of The Township I Run North on a Fine line Between Secs 35 and 36

Var 14 20 E

4000 Set Post Deposit Charred Stake raised mound of Earth with pits as per Instruction for a 1/4 Sec cor

8000 Set Post deposit Charred Stake raised mound of Earth with pits as per Instructions for a Corner to Secs. 25 26 35 and 36.

Sand Hills 3' rate

Township 8 N R 3 7 W 6th P.M.

Chains	
	East on a random line Between Secs 25 and 36 Var 14° 20' E
40.00	Set Post for temporary 1/4 Sec Cor.
79.83	Intersect the East Boundary of Township 28 links North of the corner to Secs 25 & 36 from which corner I run North 88 48 West on a true line Between Secs 25 and 36 Var 14° 20' E
399 1/2	Set Post Detroit Charred stake raised mound of Earth with Pits as per Instruction for a 1/4 Sec cor
79.83	The Cor. to Secs 25 26 35 and 36.

Sand Hills 3rd rate

Township 8 N R 3 7 W 6th P.M.

Chains	
	North Between Secs 25 & 26 Var 14° 15' E
40.00	Set Post Detroit charred Stake raised mound of Earth with Pits as per Instructions for a 1/4 Sec Corner
80.00	Set Post Detroit charred stake raised mound of Earth with Pits as per Instructions for a Corner to Secs 23 24 25 and 26

Sand Hills 3rd rate

Township No 8 N R 37 W 6 PM

Chains	
	East on a random Line Between Secs 24 and 25 Var 14° 15' E
4000	Set Post for temporary 1/4 Sec cor
7970	Intersect the East Boundary of the Township 48 lbs North of the Corner to Secs 24 and 25 from which corner I run North 89° 39' West on a true Line Between Secs 24 and 25 Var 14° 15' E
3985	Set Post Deposit charred Stake raised mound of Earth with pits as per Instructions for a 1/4 Sec Corner
7970	The cor to Secs 23 24 25 and 26

Sand Hills 3d rate

Township 8 N R 37 W 6th PM

Chains	
	North Between Secs 23 and 24 Var 14° 15' E
4000	Set Post Deposit charred Stake raised mound of Earth With Pits as per Instructions for a 1/4 Sec cor
8000	Set Post Deposit charred Stake raised mound of Earth with pits as per Instructions for a corner to Secs 13 14 23 and 24.

Lima 3d Rate Sand Hills

Township 8 N Range 37 W 6th M.

Chains	
	East on a random line Between Sect 13 and 24 Var 14° 15' E
4000	Set Post for temporary 1/4 Sec corner
7972	Intersect the East Boundary of the Township 33 links North of the Corner to Secs 13 and 24 from which Corner I Run
	N 89° 46' West on a true Line Between Sect 13 and 24 Var 14° 15' E
3986	Set post Deposit charred Stake raised mound of Earth With Pits as per Instructions for a 1/4 Sec Corner
7972	The cor to Sect 13 14 23 and 24.

Sand Hills soil 3d rate

Township 8, N, R, 37 West 6th M.

Chains	
	North Between Sect 13 and 14 Var 14° 20' E
4000	Set Post deposit Charred Stake raised mound of Earth with Pits as per Instructions for a 1/4 Sec Corner
8000	Set Post Deposit Charred Stake raised Mound of Earth With Pits as per Instructions for a corner to Sect 11 12 13 and 14

Sand Hills soil 3d rate

Township 8 N R 37 W 6th PM

Chains	
	East on a random line Between Sect 12 and 13 Var 14° 20' E
470	Leave Sand hills and Enter Level Prairie W of N
4000	Set Post for temporary 1/4 Sec corner
7985	Intersect the East Boundary of the Township 5 8 links North of the corner to Secs 12 and 13 from which cor I Run.
	N 8935 West on a true line Between Secs 12 and 13 Var 14° 20' E
3992½	Set Post Deposit charred Stake raised mound of Earth with pits as per Instructions for a 1/4 Sec corner
7985	The corner to Secs 11, 12 13 and 14

Land 3d Roll
Sand Hills

Township 8 N R 37 W 6 PM

Chains	
	North Between Secs 11 and 12 Var 14° 25' E
4000	Set Post Deposit charred Stake raised mound of Earth with Pits as per Instructions for a 1/4 Sec Corner
8000	Set Post Deposit charred Stake raised mound of Earth with pits as per Instructions for a Corner to Secs 1 2 11 and 12

Rolling Sand Hills 3d Roll

Township 8 N R 37 W 6th PM.

Chains	
	East on a random line Between Secs 1 and 12 Var 14° 25' E
3100	Leave Sand Hills and Enter Level Prairie
4000	Set Post for temporary 1/4 Sec Cor
7990	Intersect the East Boundary of the Township 78 links North of the Corner to Secs 1 and 12 from which Corner I Run N 89 27 West on a true line Between Secs 1 and 12 Var 14° 25' E
3995	Set Post Deposit Charred Stake raised mound of Earth with Pits as per Instructions for a 1/4 Sec Cor
7990	The Corner to Secs 1 2 11 and 12.
	Land rolling sandy 3d rate

Township 8 N R 37 W 6th PM.

Chains	
	North on a true line Between Secs 1 and 2. Var 14° 30' E
410.00	Set Post Deposit Charred Stake raised mound of Earth with Pits as per Instructions for a 1/4 Sec Cor and Leave Sand Hills Enter Level prairie Bearing West of North
8211	Intersect the 2d Standard parallel North 5.31 links west of the Corner to Township 9 N R 36 and 37. At which point set Post deposit Charred stake raised mound of Earth with Pits as per Instructions for a Closing Corner to Secs 1 and 2
7.8	N R 37 West of the 6 PM.
	Land rolling sandy 3d rate

Township 8 N R 37 West 6th Mer

Chains	
	North Between Secs 34 and 35 Var 14° 12' E
4000	Set Post deposit charred Stake raised mound of Earth with Pits as per Instructions for a 1/4 Sec cor
8000	Set Post Deposit charred Stake raised mound of Earth with Pits as per Instructions for a Corner To Secs 26 27 34 and 35
	3d Rate Sand Hills

Township 8 N R 37 W 6th Mer

Chains	
	East on a random line Between 26 and 35 Var 14° 12' E
4000	Set Post for temporary 1/4 Sec corner
8013	Intersect the N and S line 16 links North of the Cor to Secs 25 26 35 and 36 from which Corner I Run North 89° 53' West on a true Line Between Secs 26 and 35 Var 14° 12' E
4006½	Set Post Deposit charred Stake raised Mound of Earth with Pits as per Instructions for a 1/4 Sec Corner
8013	The corner To Secs 26 27 34 and 35
	3d Rate Sand Hills

September 10th 1872

Township 8 N R 37 W 6th Pm

Chains	
	North Between Secs 26 and 27. Var 14° 12' E.
40.00	Set Post Deposit charred Stake raised mound of Earth with Pits as per Instructions for a 1/4 Sec Cor
80.00	Set Post Deposit charred Stake raised Mound of Earth with pits as per Instructions for a Corner to Secs 22 23 26 and 27.

3d Rate Sand Hills

Township 8 N R 37 W 6th Pm

Chains	
	East on a random line Between Secs 23 and 26 Var 14° 12' E.
40.00	Set Post for temporary 1/4 Sec Cor
79.72	Intersect the N and S line 20 links North of the Cor To Secs 23 24 25 and 26 from which Corner I run N. 89° 51' West on a line Between Secs 23 and 26 Var 14° 12' E.
39.86	Set Post deposit charred Stake raised mound of Earth with Pits as per Instructions for a 1/4 Sec Corner
79.72	The corner To Secs 22 23 26 and 27.

3d Rate Sand Hills

Township 8 N R 3 W 6th P.M.

Chains	North between Sec 22 & 23 Var 14° 20' E
40.00	Set Post deposit charred stake raised mound of Earth with Pits as per instructions for a 1/4 Sec Cor
80.00	Set Post Deposit charred stake raised Mound of Earth With Pits as per instructions for a Corner to Sec 14 15 22 and 23
	3rd Rate Sand Hills

Township 8 N R 3 W 6th P.M.

Chains	East on a random line between Sec 14 and 23 Var 14° 20' E
40.00	Set Post for Quarter 1/4 Sec Corner
80.07	Intersect the N and S line 40 Links North of the Corner to Sec 13 14 23 and 24 from which Cor I have North 89° 40' West on a true line between Sec 14 & 23 Var 14° 20' E
40.03½	Set Post deposit charred stake raised mound of Earth with Pits as per Instructions for a 1/4 Sec Corner
80.07	The corner to Sec 14 15 22 and 23
	3rd Rate Sand Hills

Township 8 N R 37 W 6th P M

Chains	
	North 7 Between Secs 14 and 15 Var 14° 20' E
4000	Set Post deposit charred Stake raised mound of Earth with Pits as per Instructions for a 1/4 Sec Corner
8000	Set Post deposit charred Stake raised Mound of Earth with pits as per Instructions for a Cor to Secs 10 11 14 and 15

Land Rolling

Soil 3d Rate Sandy

Township 8 N R 37 W 6th P M

Chains	
	East on a random line Between Secs 11 and 14 Var 14° 20' E
4000	Set Post for temporary 1/4 Sec Cor
8043	Intersect the the N and S line 38 links North of the Corner to Secs 11 12 13 and 14 From which Cor I run North 89° 44' West on a true Line Between Secs 11 & 14 Var 14° 20' E
4021½	Set Post deposit charred Stake raised mound of Earth with pits as per Instructions for a 1/4 Sec Corner
8043	The Corner to Secs 10 11 14 and 15

Land 3d Rate Sand Hills

Township 8 N R 37 W 6th Pm

Chains	North Between Secs 10 and 11 Var 14° 20' E
4000	Set Post deposit Charred Stake raised Mound of Earth with Pits as per Instructions for a 1/4 Sec Corner
8000	Set Post deposit Charred Stake raised Mound of Earth with Pits as per Instructions for a cor to Secs 2 3 10 and 11

Land Gently rolling

Soil Sandy Poor 2d Rate

Township 8 N R 37 W 6th Pm

Chains	East on a random line Between Secs 2 and 11 Var 14° 20' E
4000	Set Post for temporary 1/4 Sec Corner
8053.	Intersect the N and S line 29 Links North of the Corner to Secs 1 2 11 and 12 from which Corner I Run North 89° 48' West on a true line Between Secs 2 and 11 Var 14° 20' E
4026½	Set Post & Deposit Charred Stake raised Mound of Earth with pits as per Instructions for a 1/4 Sec Cor
8053	The cor to Secs 2, 3, 10 and 11.

Land rolling Soil 3d Rate Sandy

Township 8 N R 37 W 6th P.M.

Chains	North on a true line
	Between Secs 2 and 3
	Var 14° 25' E
11000	Set Post deposit charred
	Stake raised Mound of
	Earth with pits as per
	Instructions for a 1/4 Sec cor
8286	Intersect the 2d standard
	Parallel North 5.42 lks
	West of the standard corner to Secs
	35 and 36 Tp 9 R 37 W
	Where I
	Set post deposited charred
	Stake raised mound of Earth
	with pits as per Instructions
	for a Closing Corner to Secs
	2 and 3 Tp 8 N R 37
	West 6 P.M.
	Land rolling
	Soil Poor 2d Rate

Township 8 N R 37 W 6th P.M.

Chains	North Between Secs 33 and 34
	Var 14° 15' E.
11000	Set Post Deposit Charred
	Stake raised mound of
	Earth with Pits as per
	Instructions for a 1/4 Sec
	Corner
80000	Set Post Deposit Charred
	Stake raised Mound of
	Earth with pits as per
	Instruction for a Corner
	To Secs 27 28 33 and 34
	Land 3d Rate
	Sand Hills

Township 8 N R 37 W 6th Pm

Chains	East on a random line Between Sec 27 and 34 Var 14° 12' E
4000	Set Post for temporary 1/4 Sec Corner
8000	Intersect the North and South Line 28 links North of The Corner to Sec 26 27 34 and 35 from which Corner I Run
	N 89° 48' West on a true line Between Sec 27 and 34 Var 14° 12' East.
4000	Set Post deposit charred Stake raised mound of Earth with Pits as per Instructions for a 1/4 Sec Corner
8000	The Corner to Sec 27 28 33 and 34

Land Rolling Soil 2d Rate

Sand Hills

Township 8 North R 37 W 6th Pm

Chains	North Between Sec 27 & 28 Var 14° 10' E
4000	Set Post Deposit charred Stake raised mound of Earth with Pits as per Instructions for a 1/4 Sec Corner
8000	Set Post Deposit Charred Stake set Post deposit Charred Stake raised mound of Earth with Pits as per Instructions for a Cor to Sec 21 22 27 and 28

Land rolling

Sand Hills

September 11th 1872

Township 8 N R 37 W 6th M

Chains	East on a random line Between Sec 22 and 27. Var 14° 10' E
40,00	Set Post for temporary 1/4 Sec Cor.
80,09	Intersect the N and S line 46 Links North of the Cor to Secs 22 23 26 and 27 from which corner I, Ruin; N 89° 40' West on a true Line Between Sec 22 and 27. Var 14° 10' E
40 04½	Set Post Deposit charred Stake raised Mound of Earth with Pits as per Instructions for a 1/4 Sec Corner
80 09.	The Corner to Sec 21 22 27 and 28.

3d Rate Sand Hills

Township 8 N R 37 W 6th M

	North Between Sec 21 and 22 Var 14° 10' E
40,00	Set Post Deposit charred Stake raised mound of Earth with Pits as per Instructions for a 1/4 Sec Corner
80,00	Set Post Deposit charred Stake raised Mound of Earth with Pits as per Instructions for a Corner to Sec 15 16 21 and 22

Land 3d Rate

Sand Hills

Township 8 N R 37 W 6th M.

Chains	
	East on a random line Between Secs 15 and 22 Var 14° 10' E
4000	Set Post for temporary 1/4 Sec corner [illegible]
8000	Intersect the N and S line 50 links North of the corner To Secs 14 15 22 and 23 From which corner Train N 89° 39' West on a true line Between Secs 15 and 22 Var 14° 10' E
4000	Set Post Deposit charred Stake raised Mound of Earth with Pits as per Instructions for a 1/4 Sec Corner
8000	The Corner To Secs 15 16 21 and 22

Land 3d Rate Sand Hills

Township 8 N R 37 W 6th M.

Chains	
	North Between Secs 15 and 16 Var 14° 10' E
4000	Set Post Deposit Charred stake raised Mound of Earth with Pits as per Instructions for a 1/4 Sec Corner
8000	Set Post Deposit Charred Stake raised Mound of Earth with Pits as per Instructions for a Corner To Secs 9 10 15 and 16

Land 3d rate Sand Hills

Township 8 N R 37 W 6th Pm.

Chains	
	Earth on a rounded Line Between Secs 10 and 15 Var. 14° 10' E
40.00	Set Post for temporary 1/4 Sec Corner
7978	Intersect the N and S line 42 Links North of the corner To Secs 9. 10. 11 14 and 15 from which Cor I run. N 89° 42' West on a true Line Between Secs 10 & 15 Var 14° 10' E
3989.	Set Post deposit charred Stake raised Mound of Earth with Pits as per Instructions for a 1/4 Sec Corner
7978	The Cor to Secs 9. 10. 15 and 16

Land 3d Rate

Sand Hills

Township 8 N R 37 W 6th Pm.

Chains	
	North Between Secs 9 and 10 Var 14° 15' E
40.00	Set Post Deposit charred Stake raised Mound of Earth with Pits as per Instructions for a 1/4 Sec Corner
80.00	Set Post Deposit charred Stake raised Mound of Earth with Pits as per Instructions For a Corner to Secs 3. 4. 9 and 10

Land 3d Rate

Sand Hills

Township 8 N R 37 W 6th PM

Chains	East on a random Line Between Secs 3 and 10 Var 14° 10' E
40.00	Set Post for temporary 1/4 Sec corner
7984	Intersect the N and S line 26 links North of the Corner to Secs 2, 3, 10 & 11 from which corner I Run North 89° 49' West on a true Line Between Secs 3 and 10 Var 14° 10' E
39.92	Set Post Deposit Charred Stake raised Mound of Earth with Pits as per Instructions for a 1/4 Sec Corner
7984	The Corner to Secs 3, 4, 9, & 10

Land 3d rate Sand Hills

Township 8 N R 37 W 6th PM

Chains	North on a true line Between Secs 3 and 4 Var 14° 10' E
40.00	Set Post deposit Charred Stake raised Mound of Earth with Pits as per Instructions for a 1/4 Sec corner
8267	Intersect the 2d Standard Parallel North 497 links West of the Standard Cor to Secs 34 and 35 Tp 9 N R 37 West Where I Set Post deposit Charred stake raised Mound of Earth with Pits as per Instructions for a Closing Corner to Secs 3 and 4 Tp 8 N R 37 W 6th PM

Land 3d Rate Sand Hills

Township 8 S. R. 37 W. 6th PM

Chains	
	North Between Secs 32 and 33. Var 14° 10' E
40.00	Set Post Detroit Charred Stake raised Mound of Earth with pits as per Instructions for a 1/4 Sec
80.00	Set Post Detroit Charred Stake raised Mound of Earth with pits as per Instructions for a Corner to Secs 28 29 32 and 33.
	Land 3rd rate Sand Hills

Township 8 S. R. 37 W. 6th PM

Chains	
	East on a random line Between Secs 28 and 33. Var 14° 10' E
40.00	Set Post for temporary 1/4 Sec Corner
80.00	Intersect the W. and S. Line 42 Links North of the Corner to Secs 27 28 33 and 34 from which Corner S. 89° 45' West on a true line Between Secs 28 and 33. Var 14° 10' E
40.00	Set Post Detroit Charred Stake raised Mound of Earth with pits as per Instructions for a 1/4 Sec Corner
80.00	The corner to Secs 28 29 32 and 33
	Land 3rd rate Sand Hills

Township 8 N R 37 W. 6th P.M.

Chains	
	North Between Secs. 28 and 29
	Var 14° 10' E
4000	Set Post Deposit charred Stake raised mound of Earth with Pits as per Instructions for a 1/4 Sec. corner
8000	Set Post deposit charred Stake raised Mound of Earth with Pits as per Instructions for a Corner to Secs. 20 21 28 and 29.
	Land rolling Sand Hills
	3d Rate

Township N 8 N R 37 W 6th P.M.

Chains	
	East on a random line
	Between Secs. 21 and 28
	Var 14° 10' E
4000	Set Post ~~Deposit charred stake raised Mound of Earth with~~ for temporary qr. Sec. cor.
7996	Intersect the North and South Line 50 links North of the corner to Secs. 21 22 27 and 28 from which Cor. I run
	N 89° 39' West on a true line
	Between Secs 21 and 28
	Var 14° 10' E
3998	Set post Deposit charred Stake raised Mound of Earth with Pits as per Instructions for a 1/4 Sec. Corner
7986	The corner to Secs. 20 21 28 and 29.
	Land rolling
	Soil 3d rate sand Hills
	September 12th 72

Township 8 N. R. 37 W 6th Pm.

Chains	North Between Secs 20 and 21 Var 14° 10' E
40,00	Set Post deposit charred stake raised Mound of Earth with pits as per Instructions for a 1/4 Sec.
80,00	Set Post Deposit charred stake raised mound of Earth with pits as per Instructions for a corner to Secs 16 17 20 21.

Land rolling

3d rate

Sand Hills

Township 8 N R 37 W 6th Pm

Chains	East on a random line Between Secs 16 and 21, Var 14° 10' E
40,00	To Post for temporary 1/4 Sec corner
79,84	Intersect the N and S line 25 Chs North of the Corner to Secs 15 16 21 and 22 from which Corner I run North 89° 49' West on a true Line Between Secs 16 and 21 Var 14° 10' E
3992	Set Post deposit charred stake raised Mound of Earth with pits as per Instructions for a 1/4 Sec corner
7984	The corner to Secs 16 17 20 and 21

Land rolling

3d rate Sand Hills

Township 8 N R 37 W 6th Mer

Chains	North Between Secs 16 and 17
	Var 14° 15' E
40,00	Set Post Deposit Charred Stake raised Mound of Earth with pits as per Instructions for a 1/4 Sec. Corner
80,00	Set Post deposit Charred Stake raised mound of Earth with Pits as per Instructions for a Corner To Secs 8, 9, 16 and 17

Land 3rd rate

Sand Hills

Township 8 N R 37 W 6th Mer

Chains	East on a random line Between Secs 9 and 16
	Var 14° 16' E
40,00	Set Post for temporary 1/4 Sec Corner
79,98	Intersect the N and S line 12 Links North of the Corner To Secs 9, 10, 15 and 16 from which Corner I raw
	N 89° 55' West on a true line Between Secs 9 and 16
	Var 14° 10' E
39,99	Set post deposit Charred Stake raised mound of Earth with Pits as per Instructions for a 1/4 Sec corner
79,98	The corner to Secs 8, 9, 16 & 17

Sand Hills 3d rate

Township 8 N R 37 W 6th PM

Chains	North Between Secs 8 and 9 Var 14° 15' E
40,00	Set Post deposit Charred Stake raised Mound of Earth with Pits as per Instructions for a 1/4 Sec Corner
80,00	Set Post deposit Charred Stake raised Mound of Earth with pits as per Instructions for a Corner to Secs 4, 5, 8 and 9.

Land rolling

3d Rate Sand Hills

Township 8 N R 37 W 6th PM

Chains	East on a random line Between Secs 4 and 9 Var 14° 10' E
40,00	Set Post for temp corner 1/4 Sec Corner
79,87	Intersect the North and South Line 43 links North of The corner to Secs 3 4 9 and 10 From which Corner I run North 89° 42' West on a true line Between Secs 4 and 9 Var 14° 10' E
399,34	Set Post deposit Charred Stake raised Mound of Earth with Pits as per Instructions for a 1/4 Sec Corner
79,87	The corner to Secs 4, 5, 8, and 9.

Land rolling

3d Rate Sand Hills

Township 8 N R 37 W 6th PM.

Chain North on a True line
Between Secs 4 and 5
Var 14° 20' E

4000 Set Post & Deposit Charred
Stake raised Mound of Earth
with Pits as per Instructions
for a 1/4 Sec corner

8278 Intersect the 2d Standard
Parallel North 490 lks
West of the standard Corner
To Secs. 33 and 34 Tp 9.
N R 37 West of 6th PM.
Where I,
Set Post deposit Charred
Stake raised Mound of
Earth with Pits as per
Instructions for a Closing
Corner to Secs 4 and 5
Tp 8 N R 37 West.

Land rolling

Soil 3d rate
Sand Hills

Township 8 N R 37 W 6th PM.

Chain North Between
Secs 31 and 32
Var 14° 15' E

4000 Set Post & Deposit Charred
Stake raised Mound of Earth
with Pits as per Instructions
for a 1/4 Sec Corner

8000 Set Post Deposit Charred
Stake raised Mound of
Earth with pits as per
Instructions for a Corner
To Secs 29 30 31 and 32

Land rolling

Soil 3d rate

Sand Hills

Township 8 North Range 37 West 6 W.

Chains	
	East on a random line Between Secs 29 and 32. Var 14° 10' E.
4000	Set post for temporary 1/4 Sec cor.
8024	Intersect the North and South line 16 links North of the corner to Secs 28 29 32 and 33. from which cor I run.
	N 89° 53' West on a true line Between Secs 29 and 32 Var 14° 10' E.
4012.	Set Post Deposit Charred Stake raised Mound of Earth with Pits as per Instructions for a 1/4 Sec Corner
8024	The Corner to Secs 29 30 31 and 32.

Land rolling Soil
3 rate
Sand Hills

Township 8 No R 37 W 6 W.

Chains	
	West on a random line Between Secs 30 and 31 Var 14° 10' E
4000	Set Post for temporary 1/4 Sec. Cor.
8015	Intersect the West Boundary of The Township 23 links North of the corner to Secs 30 and 31 from which Cor I Run
	N 89° 56' East on a true line Between Secs 30 and 31 Var 14° 10' E
4015	Set Post Deposit Charred Stake raised mound of Earth with Pits as per Instructions for a 1/4 Sec Corner
8015	The corner to Secs 29 30 31 and 32

Land rolling Soil
3d rate
Sand Hills

Township 8 N R 37 W 6th PM.

Chains	
	North Between Secs 29 and 30 Var 14° 15' E
40,00	Set Post deposit charred Stake raised mound of Earth with pits as per Instructions for a 1/4 Sec corner
8000	Set Post deposit Charred Stake raised mound of Earth with Pits as per Instructions for a cor to Secs 19 20 29 and 30;

Land rolling

Sand Hills.

Township 8 N R 37 W 6th PM.

Chains	
	East on a random line Between Secs 20 and 29, Var 14° 10' E
4000	Set Post for temporary 1/4 Sec corner
8000	Intersect the North and South Line 38 Lks North of the cor to Secs 20 21 28 and 29 from Which Corner I run.
	N 89° 44' West on a true line Between Secs 20 and 29 Var 14° 10' E
4000	Set Post Deposit charred Stake raised Mound of Earth with pits as per Instructions for a 1/4 Sec corner
8000	The corner to Secs 19 20 29 and 30

Land rolling sandy 3d rate

Township 8 North R. 37 W 6 P.M.

Chains	West on a random line
	Between Secs 19 and 30
	Var. 14° 10' E
40.00	Set Post for temporary
	1/4 Sec cor
80.30	Intersect the West Boundary
	of the Township 16 lks North
	of the corner to Secs 19 & 30
	from which Corner
	I Run
	N 89° 53' East on a line
	Between Secs 19 and 30
	Var. 14° 10' E
40.30	Set post deposit charred
	Stake raised Mound of
	Earth with pits as per
	Instructions for a
	1/4 Sec cor
80.30	The corner to Secs 19 20 29
	and 30

Land Rolling

Soil 3d rate Land Hill

September 13th 1872

Township 8 N R 37 W 6 P.M.

Chains	North Between Secs 19 & 20,
	Var. 14° 15' E
40.00	Set Post deposit charred
	Stake raised mound of
	Earth with pits as per
	Instructions for a 1/4 Sec cor
81.00	Set Post deposit charred
	Stake raised mound of
	Earth with pits as per
	Instructions for a cor to
	Sections 17, 18, 19 & 20

Land rolling

Soil 3d rate

Land Hills

Township 8 N R 37 W 6th P.M.

Chains	
	East on a random line Between Secs 17 and 20 Var 14° 10' E
40.00	Set Post for temporary 1/4 Sec corner
7993.	Intersect the N and S line 12 lks North of the corner to Secs 16, 17, 20 & 21 from which corner I run North 89° 55' West on a True line Between Secs 17 and 20 Var 14° 10' E
3996½	Set Post deposit Charred Stake raised mound of Earth with Pits as per Instructions for a 1/4 Sec Corner
7993.	The corner to Secs 17, 18, 19 and 20

Land rolling

3d rate Sand Hills

Township 8 N R 37 W 6th P.M.

Chains	
	West on a random line Between Secs 18 and 19 Var 14° 10' E
40.00	Set Post for temporary 1/4 Sec Corner
8025	Intersect the West Boundary of the Township 30 links North of the Corner to Secs 18 and 19 from which Corner I Run North 89° 47' East on a true Line Between Secs 18 and 19 Var 14° 10' E
4025	Set post Deposit Charred stake raised Mound of Earth with pits as per Instructions for a 1/4 Sec Corner
8025	The corner to Secs 17 18 19 & 20

Land rolling

Soil 3d rate

Sand Hills

Township 8 N R 37 W 6th P.M.

Chains	North Between Secs 17 & 18
	Var 14° 15' E
2000	Set Post deposit charred
	Stake raised mound of
	Earth with pits as per
	Instructions for a 1/4
	Sec corner
8000	Set Post deposit charred
	Stake raised mound of
	Earth with pits as per
	Instructions for a corner
	To Secs 7, 8, 17 & 18.
	Land rolling
	Soil 3d rate
	Sand Hills

Township 8 N R 37 W 6th P.M.

Chains	East on a random line
	Between Secs 8 and 17
	Var 14° 10' E
4000	Set post for temporary 1/4
	Sec corner
8017	Intersect the N and S line at
	The corner to Secs 8, 9, 16 &
	17 from which Corner I run
	West on a true line Between
	Secs 8 and 17
	Var 14° 10' E
4008½	Set Post Deposit Charred
	Stake raised mound of
	Earth with pits as per
	Instructions for a 1/4 Sec
	Corner
8017	The corner to Secs 7, 8, 17 & 18
	Land rolling
	Soil 3d rate
	Sand Hills

Township 8 N R 37 W 6th P.M.

Chains	
	West on a random line Between Secs 7 and 18 Var 14° 10' E
40,00	Set Post for temporary 1/4 Sec Corner
80 31	Intersect the West Boundary of the Township 12 lks North of the Corner to Secs 7 and 18 from which Cor I var. North 89° 55' East on a line Line Between Secs 7 and 18 Var 14° 10' E
40 31	Set post Deposit Charred Stake raised Mound of Earth with pits as per Instructions for a 1/4 Sec corner
80 31	Corner to Secs 7 & 17 & 18

Land Rolling

3d rate Sand Hills

Township 8 N R 37 W 6th P.M.

Chains	
	North Between Secs 7 and 8 Var 14° 10' E
40 00	Set Post deposit Charred Stake raised Mound of Earth with pits as per Instructions for a 1/4 Sec Corner
80 00	Set post Deposit Charred stake raised Mound of Earth with pits as per Instructions for a corner to secs 5 6 7 and 8

Land rolling

Soil 3d rate

Sand Hills

Township 8 N R 37 W 6th P M

Chains	East on a random line Between Secs 5 and 8 Var 14° 10' E
40.00	Set Post for temporary 1/4 Sec corner
80.08	Intersect the N and S line 23 links South of the cor To Secs 4, 5, 8 and 9. from which cor I run: S. 89° 50' West on a true Line Between Secs 5 and 8 Var 14° 10' E
40.04	Set Post deposits charred stake raised mound of Earth with pits as per Instructions for a 1/4 Sec cor
80.08	The cor to Secs 5 6 7 & 8

Land rolling

Soil 3d rate

Sand Hills

Township 8 N R 37 W 6th P M

Chains	West on a random line Between Secs 6 and 7 Var 14° 10' E
40.00	Set Post for temporary 1/4 Sec corner
80.23	Intersect the West Boundary of the Township 18 lks South of the Corner to Secs 6 and 7 from which Corner I run S 89° 52' East on a true line between Secs 6 and 7, Var 14° 10' E
40.23	Set Post Deposit charred stake raised Mound of Earth with pits as per Instructions for a 1/4 Sec corner
80.23	The Corner to Secs 5 6 7 & 8

Land rolling Sand Hills 3d rate worthless

Township 8 N R 37 W 6th PM

Chains	
	North on a true line
	Between Secs 5 and 6
	Var 14° 10' E
40.00	Set Post Deposit Charred
	Stake raised Mound of Earth
	with pits as per Instructions
	for a 1/4 Sec Corner
83.00	Intersect the 2d Standard
	Parallel North 4 Chains
	West of the Standard Corner
	To Secs 32 and 33 Tp 9 N R 37 W
	Where I
	Set Post deposited Charred
	Stake raised mound of
	Earth with with Pits as
	per Instructions for a
	Closing Corner to Secs 5
	and 6 Tp 8 N R 37 W
	Land rolling
	Soil 3d rate
	Sand Hills

September 14th 1872

General Description

The Land in this Township is Sand hills covered with short Grass It is only fit for grazing and would not Ever be profitable for this Business unless some means were Provided for obtaining water

A List

Of the names of the individuals who assisted in running measuring and marking the Subdivision Lines and Corners of Township No 8 North Range No 31 West of the 6th Principal Meridian

W P Smith	Chainman
C W Tuers	Chainman
J M Clark	Axeman and Moundman
C F Logue	Flagman
James L Slocum	Compassman

We hereby certify that we assisted James L. Slocum Deputy Surveyor in Subdividing Township No 8 North Range No 31 West of the 6th Principal Meridian, and that said Township has been in all respects to the best of our knowledge and belief well and faithfully surveyed and the boundary monuments planted according to the Instructions of the Surveyor General

W P Smith Chainman
C W Tuers Chainman
J M Clark Axeman & Moundman
C. F. Logue Flagman

Subscribed and sworn to by the above named persons before me a Notary Public in and for the County of Webster in the State of Nebraska this first day of November AD 1872

O. W. Brown
Notary Public

I James L Slocum do solemnly swear that in pursuance of a joint Contract No 63 wherein James L Slocum, David V Stephenson and Geo L Slocum are joint Contractors with T.E. Cunningham United States Surveyor General for the District of Nebraska & Iowa bearing date the 29th day of June AD 18.

I have well faithfully & truly in my own proper person and in strict conformity with the Instructions of the Surveyor General, the Surveying Manual and the Laws of the United States Surveyed all those parts or portions of Township No 8 North of the Base Line of Range No 37 West of the 6th Principal Meridian in the State of Nebraska as are represented in the foregoing Field Notes as having been Surveyed under my direction and I do further solemnly swear that all the corners of said surveys have been established & perpetuated in strict accordance with the Surveying Manual, and Printed Instructions and that the foregoing are the true and original Field Notes of such Survey

James L Slocum

Deputy Surveyor

Subscribed by the said James L Slocum Deputy Surveyor and sworn to before me a Notary Public in and for the County of Webster in the State of Nebraska this 1st day of November AD 1872

O. N. Brown
Notary Public

Survey Commenced Sept 10th 1872 and Completed Sept 14th 1872

Surveyor Generals Office
Plattsmouth Dec 4th 1872

The foregoing Field Notes of the Survey of Sub-division of Township No 8 North Range No 37 West of the 6th Principal Meridian executed by James L. Slocum Deputy Surveyor under joint Contract No 63 dated June 29th 1872, wherein James L. Slocum, David T. Stephenson and Geo L. Slocum are joint contractors in the month of Sept A.D. 1872 having been critically examined the necessary corrections and explanations made the said field Notes and the Survey they describe are hereby approved

E. E. Cunningham
Surveyor General

General Land Office • Original Field Notes

Book Number

594

The images in this file are photographs of the notes of the original surveys of the State of Nebraska on file in the Office of the Nebraska State Surveyor located in Lincoln, Nebraska.

The original surveys in Nebraska began in the mid 1850's and were completed in the mid 1880's. The Nebraska office of the Surveyor General was closed June 30, 1886.