General Land Office • Original Field Notes

Book Number

597

The images in this file are photographs of the notes of the original surveys of the State of Nebraska on file in the Office of the Nebraska State Surveyor located in Lincoln, Nebraska.

The original surveys in Nebraska began in the mid 1850's and were completed in the mid 1880's. The Nebraska office of the Surveyor General was closed June 30, 1886.

Diagram

of

Township No 17 th N. Range No 37 West 6 th P.M.



Field Notes

of

Survey of Township No 17

of

Range No 37 W

in

Nebraska

Executed

by Wm L Wells deputy

Surveyor under Joint

Contract No 103 dated

Sept 6th 1876.

Survey

Commenced Oct 19 1876

Completed Oct 20th 1876

List of names

and stations of assistants

J. R. Polin Chainman

Thos Holmes "

Wm L Brown Marksman

H. Dennison Flagman

To determine the proper adjustment of my Compass for Subdividing township No 17 North Range No 37 West 6th S.M. in Nebraska I begin at the Cor to Townships 17 North Ranges ~~37~~ 36 & 37 & ~~38~~ West of 6th S.M. in Nebraska & Run North on a blank line along the East boundary of Sec 36

on 4th stand d Parl.

Va 14° 05' East

40.10 To Gr Sec Cor

80.20 To Cor to Secs 25 & 36

My Compass is therefore in proper adjustment

Va 14° 05' E

Township 17 North.

North bet Secs. 35 & 36
Va 14°05' East.

40.00 Raised mound of earth 3 ft high from pits 18 & 24 in & 2 ft deep as per instructions for gr. Sec. cor.

50.00 Enter valley N. W. & S. E.

80.00 Raised mound of earth 3 ft high from pits 18 & 24 in & 2 ft deep as per instructions for cor. to Secs. 25, 26 35 & 36

Land rolling 2d rate.

Range 37 West.

East on random line bet. Secs. 25, & 36. Va 14°05' East.

17.00 Leave valley N. W. & S. E.

40.00 Flag for temporary gr. cor.

79.75 Intersect East boundary 42 lks North of cor. to Secs. 25 & 36. from which cor. bears N. 89°42' West on true line bet Secs. 25 & 36.
Va 14°05' East.

39.87½ Raised mound of earth 3 ft high from pits 18 & 24 in by 2 ft deep, as per instructions for gr. Sec. cor.

79.75 Cor. to Secs. 25, 26, 35 & 36.
Land rolling 2d rate.

Township 17 North

North bet. Sec.ⁿ 25 & 26.
Va 14°05' East.

10.00 Leave valley N. W. & S. E.

40.00 Raised mound of earth 3 ft high, from pits 18 & 24 in & 2 ft deep as per instructions for gr. Sec. Cor

80.00 Raised mound of earth 3 ft high, from pits 18 & 24 in & 2 ft deep as per instructions for cor. to Sec.ⁿ 23, 24 25 & 26.

Land rolling 2d rate.

Range 37 West

East on random line bet. Sec.ⁿ 24 & 25. Va 14°05' East.

40.00 Flag for temporary gr. cor.

80.22 Intersect East boundary 51 lks North of cor. to Sec.ⁿ 24 & 25 from which cor. I run N. 89°38' West on true line bet. Sec.ⁿ 24 & 25.
Va 14°05' East.

40.11 Raised mound of earth 3 ft high from pits 18 & 24 in & 2 ft deep as per instructions for gr. Sec. Cor.

80.22 Cor. to Sec.ⁿ 23, 24, 25 & 26.
Land rolling 2d rate.

Township 17 North

North bet. Sec.s 23 & 24.
Va 14°05' East

40.00 Raised mound of earth 3 ft high from pits 18 & 24 in & 2 ft deep as per instruction for gr. Sec. Cor.

41.00 Enter valley N. E. & S. W.

70.00 Leave valley N. E. & S. W.

80.00 Raised mound of earth 3 ft high from pits 18 & 24 in & 2 ft deep as per instructions for Cor. to Sec.s 13, 14, 23 & 24.

Land in valley 1st rate
" balance rolling 2d rate.

Range 37 West

East on random line bet. Sec.s 13 & 24. Va 14°05' East.

21.00 Enter valley N. E. & S. W.

40.00 Flag for temporary gr. Cor.

44.00 Leave valley N. E. & S. W.

79.81 Intersect East boundary 31 lks South of Cor. to Sec.s 13 & 24 from which Cor. 2 run S. 89° 47' West on true line bet. Sec.s 13 & 24.
Va 14°05' East

39.90 2 Raised mound of earth 3 ft high from pits 18 & 24 in & 2 ft deep, as per instructions for gr. Sec. Cor.

79.81 Cor. to Sec.s 13, 14, 23 & 24
Land in valley rate
" balance rolling 2d rate.

Township 17 North

North bet. Secs. 13 & 14.
Va 14°05' East

40.00 Raised mound of earth 3 ft. high from pits 18 x 24 in. x 2 ft. deep as per instructions per Gr. Sec. Cor.

80.00 Raised mound of earth 3 ft. high from pits 18 x 24 in. x 2 ft. deep as per instructions per Cor. to Secs. 11, 12, 13 & 14.

Land rolling 2" rate.

East on random line bet. Secs. 12 & 13. Va 14°05' East.

40.00 Flag for temporary Gr. Cor.

79.84 Intersect East boundary 22 links North of Cor. to Secs. 12 & 13 from which Cor. bears N. 89°51' West on true line bet. Secs. 12 & 13.
Va 14°05' East

39.92 Raised mound of earth 3 ft. high from pits 18 x 24 in. x 2 ft. deep, as per instructions per Gr. Sec. Cor.

79.84 Cor. to Secs. 11, 12, 13 & 14.
Land rolling 2" rate.

Township 17 North

North bet Secs 11 & 12.
Va 14°05' East

15.00 Enter valley N.E. & S.W.

40.00 Raised mound of earth 3 ft high from pits 18 & 24 in & 2 ft deep as per instructions for gr. Sec. Cor.

62.00 Leave valley N.E. & S.W.

80.00 Raised mound of earth 3 ft high from pits 18 & 24 in & 2 ft deep as per instructions for Cor. to Secs 1, 2, 11 & 12.

Land in valley rate
" balance rolling 2d rate

East on random line bet. Secs 11 & 12. Va 14°05' East

40.00 Flag for temporary gr. Cor.

80.15 Intersect East boundary 35 lks South of Cor. to Secs 11 & 12. from which Cor. bears S. 89°45' West on true line bet. Secs 11 & 12.
Va 14°05' East

40.07 Raised mound of earth 3 ft high from pits 18 & 24 in & 2 ft deep as per instructions for gr. Sec. Cor.

80.15 Cor. to Secs 1, 2, 11 & 12.
Land rolling 2d rate.

North on random line bet. Secs
1 & 2. Va 14°05' East.
40.00 Flag for temporary qr. cor.
81.12 Intersect North boundary 5 1/2s
West of cor. to Secs 1 & 2.
from which cor. ℄ mon
South 2' W. on true line bet.
Secs 1 & 2.
Va 14°05' East.
41.12 Raised mound of earth 3 ft high
from pits 18 & 24 in & 2 ft
deep, as per instruction
for qr. Sec. cor
81.12 Cor. to Secs 1, 2, 11 & 12.
Land rolling 2d rate.

North bet Secs 34 & 35.
Va 14°05' East
40.00 Raised mound of earth 3 ft high
from pits 18 & 24 in & 2 ft
deep, as per instruction for
qr. Sec. cor.
70.00 Enter valley N. W. & S. E.
80.00 Raised mound of earth 3 ft high
from pits 18 & 24 in & 2 ft
deep as per instruction for
cor. to Secs 26, 27, 34 & 35.
Land in valley rate.
" balance rolling 2d rate.

Township 17 North

East on random line bet. Sec.s 26 & 35. Va 14°05' East

40.00 Flag for temporary gr. cor.

80.32 Intersect North & South line at cor. of Sec.s 25, 26, 35 & 36. from which cor. 2 run

West on true line bet. Sec.s 26 & 35. Va 14°05' East.

40.16 Raised mound of earth 3 ft high from pits 18 & 24 in & 2 ft deep, as per instructions for gr. Sec. cor.

80.32 Cor. to Sec.s 26, 27, 34 & 35.

Land level 1st rate.

Range 37 West

North bet. Sec.s 26 & 27. Va 14°05' East.

40.00 Raised mound of earth 3 ft high from pits 18 & 24 in & 2 ft deep, as per instructions for gr. Sec. cor.

60.00 Leave valley N.W. & S.E.

80.00 Raised mound of earth 3 ft high from pits 18 & 24 in & 2 ft deep, as per instructions for cor. to Sec.s 22, 23, 26 & 27.

Land in valley 1st rate.

" balance 2d rate.

Township 17 North

East on random line bet. Sec's 23 & 26. Va 14°05' East

40.00 Flag for temporary gr. Cor.

79.91 Intersect N. & S. line 12 lks South of Cor. to Sec's 23, 24, 25 & 26. from which Cor. 2 run

S. 89°55' West on true line bet Sec's 23 & 26.

Va 14°05' East

39.95 Raised mound of earth 3 ft high from pits 18 & 24 in & 2 ft deep, as per instruction for gr. Sec. Cor.

79.91 Cor. to Sec's 22, 23, 26 & 27.

Land rolling 2d rate.

Range 37 West.

North bet. Sec's 22 & 23.

Va 14°05' East

10.00 Enter valley N. E. & S. W.

40.00 Raised mound of earth 3 ft high from pits 18 & 24 in & 2 ft deep, as per instruction for gr. Sec. Cor.

60.00 Leave valley. N. E & S. West

80.00 Raised mound of earth 3 ft high from pits 18 & 24 in & 2 ft deep as per instruction for Cor. to Sec's 14, 15, 22 & 23.

Land in valley 1st rate.

" balance 2d rate.

Oct 17th 1876

Township 17 North

East on random line bet. Sec.ⁿ 14 & 23. Va 14°05' East

40.00 Flag for temporary gr. cor.

80.09 Intersect N. & South line 22 lks south of cor. to Sec.ⁿ 14 & 23. from which cor. I run

S. 89°51' West on true line bet. Sec.ⁿ 14 & 23.

Va 14°05' East

40.04 Raised mound of earth 3 ft high from pits 18 & 24 in & 2 ft deep as per instructions for gr. Sec. cor.

80.09 Cor. to Sec.ⁿ 13, 14, 23 & 24.

Land rolling 2ᵈ rate.

Range 37 West

North bet. Sec.ⁿ 14 & 15.

Va 14°05' East

40.00 Raised mound of earth 3 ft high from pits 18 & 24 in & 2 ft deep as per instructions for gr. Sec. cor.

60.00 Enter valley N. E. & S. W.

80.00 Raised mound of earth 3 ft high from pits 18 & 24 in & 2 ft deep as per instructions for cor. to Sec.ⁿ 10, 11, 14 & 15.

Land in valley 1ˢᵗ rate.

" balance 2ᵈ rate.

Township 17 North

East on random line bet. Secs. 11 & 14. Va 14°05' East

40.00 Flag pan temporary gr. cor.

41.00 Leave valley N.E. & S.W.

50.43 Intersect N'd South line 17 lks North of cor. to Secs. 11, 12, 13 & 14. from which cor. ¼ mile

N. 89°53' West on true line bet Secs. 11 & 14. Va 14°05' East

40.12 Raised mound of earth 3 ft high from pits 18 + 24 in + 2 ft deep as per instructions for gr. Sec. Cor.

50.43 Cor. to Secs. 10, 11, 14 & 15.

Land in valley 1st rate.

" balance 2d " rate.

Range 37 West.

North bet. Secs. 10 & 11. Va 14°05' East

22.00 Leave valley N.E. & S.W.

40.00 Raised mound of earth 3 ft high from pits 18 + 24 in + 2 ft deep as per instructions for gr. Sec. Cor.

43.00 Enter valley N.E. & S.W.

78.00 Leave valley N.E. & S.W.

80.00 Raised mound of earth 3 ft high from pits 18 + 24 in + 2 ft deep as per instructions for Cor. to Secs. 2, 3, 10 & 11.

Land in valley 1st rate.

" balance 2d " rate.

East on random line bet. Secs. 2 & 11. Va 14°05' East

40.00 Flag for temporary gr. cor.

79.84 Intersect N. & South line 27 lks South of cor. to Secs. 1, 2, 11 & 12. from which cor. ½ mile

S. 89°46' W. on true line bet. Secs. 2 & 11. Va 14°05' East

39.92 Raised mound of earth 3 ft high from pits 18 x 24 in. & 2 ft deep as per instructions for gr. Sec. cor.

79.84 Cor. to Secs. 2, 3, 10 & 11. Land rolling 2d rate

North on random line bet. Secs. 2 & 3. Va 14°05' East.

40.00 Flag for temporary gr. cor.

81.00 Intersect North boundary 60 lks East of cor. to Secs. 2 & 3. from which cor. ½ mile

S. 2°5' East on true line bet. Secs. 2 & 3. Va 14°05' East.

41.00 Raised mound of earth 3 ft high from pits 18 x 24 in. & 2 ft deep as per instructions for gr. Sec. cor.

81.00 Cor. to Secs. 2, 3, 10 & 11. Land rolling 2d rate.

Township 17 North

North bet. Sec.s 33 & 34
Va 14°05' East

20.00 Leave valley N. E. & S. W.

40.00 Raised mound of earth 3 ft high from pits 18 & 24 in & 2 ft deep as per instructions for gr. Sec.s Cor.

80.00 Raised mound of earth 3 ft high from pits 18 & 24 in & 2 ft deep as per instructions for Cor. to Sec.s 27, 28, 33 & 34.

Land rolling 2d rate.

Range 37 West

East on random line bet. Sec.s 27 & 34. Va 14°05' East.

30.00 Enter valley N. E. & S. W.

40.00 Flag for temporary gr. cor.

79.73 Intersect N & S. line at cor. of Sec.s 26, 27, 34 & 35. from which cor. & run

West on true line bet. Sec.s 27 & 34
Va 14°05' East

39.86 Raised mound of earth 3 ft high from pits 18 & 24 in & 2 ft deep as per instructions for gr. Sec. cor.

79.73 Cor. to Sec.s 27, 28, 33 & 34

Land in valley 1st rate.
" balance 2d rate.

North bet. Secs. 27 & 28.
Va 14°05' East.

22.00 Enter valley N.W. & S.E.

40.00 Raised mound of earth 3 ft high from pits 18 & 24 in. & 2 ft deep as per instructions for gr. Sec. cor.

70.00 Leave valley N.W. & S.E.

80.00 Raised mound of earth 3 ft high from pits 18 & 24 in. & 2 ft deep, as per instructions for Cor. to Secs. 21, 22, 27 & 28.

Land in valley 1st rate.
" balance 2d rate.

East on random line bet. Secs. 22 & 27. Va 14°05' East.

30.00 Enter valley N.E. & S.W.

40.00 Flag for temporary gr. cor.

70.00 Leave valley N.E. & S.W.

80.12 Intersect north & south line 6 chs north of cor. to Secs. 22, 23, 26 & 27. from which cor. bears

N. 89°57' West on true line bet. Secs. 22 & 27.
Va 14°05' East.

40.06 Raised mound of earth 3 ft high from pits 18 & 24 in. & 2 ft deep as per instructions for gr. Sec. cor.

80.12 Cor. to 21, 22, 27 & 28.

Land in valley 1st rate.
" balance 2d rate.

Township 17 North

North bet. Secs 21 & 22.
Ta 14°05' East

40.00 Raised mound of earth 3 ft. high from pits 18 + 24 in + 2 ft deep, as per instruction for Gr. Sec. Cor

40.00 Raised mound of earth 3 ft high from pits 18 + 24 in + 2 ft deep as per instruction for Cor. to Secs 15, 16, 21 & 22.

Land rolling 2d rate

Range 37 West.

East on random line bet. Secs 15 & 22. Ta 14°05' East.

40.00 Flat for temporary gr. cor.

79.81 Intersect North & South line 15 & 22 South of cor. to Secs 14, 15, 22 & 23. from which cor. a run

S. 89°54' W. on true line bet. Secs 15 & 22. Ta 14°05' East.

39.902 Raised mound of earth 3 ft high from pits 18 + 24 in + 2 ft deep, as per instructions for Gr. Sec. Cor.

79.81 Cor. to Secs 15, 16, 21 & 22.

Land rolling 2d rate.

Oct 18 1876

Township 17 North

North bet. Secs. 15 & 16.
Va 14°05' East.

40.00 Raised mound of earth 3 ft high from pits 18 & 24 in & 2 ft deep as per instructions for qr. Sec. Cor.

41.00 Enter swamp N.E. & S.W.

60.00 Leave swamp N.E. by S.W.

80.00 Raised mound of earth 3 ft high from pits 18 & 24 in & 2 ft deep as per instructions for Cor. to Secs. 9, 10, 15 & 16.

Land rolling 2nd rate.

Range 37 West

East on random line bet. Secs. 10 & 15. Va 14°05' East.

40.00 Flag for temporary qr. Cor.

48.00 Enter valley N.E. & S.W.

79.97 Intersect N. & S. line of Cor. of Secs. 10, 11, 14 & 15, from which Cor. S. run

West on true line bet. Secs. 10 & 11. Va 14°05' East.

39.97 Raised mound of earth 3 ft high from pits 18 & 24 in & 2 ft deep as per instructions for qr. Sec. Cor.

79.97 Cor. to Secs. 9, 10, 15 & 16.

Land in valley 1st rate.
" balance 2nd rate.

North bet. Secs. 9 & 10.
Va 14° 05' East

40.00 Raised mound of earth 3 ft. high from pits 18 x 24 in. x 2 ft. deep as per instructions for Gr. Sec. Cor.

80.00 Raised mound of earth 3 ft. high from pits 18 x 24 in. x 2 ft. deep as per instructions for Cor. to Secs. 3, 4, 9 & 10

Land rolling 2d rate.

East on random line bet. Secs. 3 & 10. Va 14° 05' East

40.00 Flag for temporary Gr. Cor.

80.26 Intersect N. & S. line 62 lks. South of cor. to Secs. 2, 3, 10 & 11. from which cor. 2 mus. S. 89° 33' West on true line bet. Secs. 3 & 10. Va 14° 05' East.

40.13 Raised mound of earth 3 ft. high from pits 18 x 24 in. x 2 ft. deep as per instructions for Gr. Sec. Cor.

80.26 Cor. to Secs. 3, 4, 9 & 10.
Land rolling 2d rate.

Township 17 North

North on random line bet. Sec. 3 & 4. Va 14°05' East.

40.00 Flag for temporary gr. cor.

44.00 Enter valley N.E. & S.W.

80.90 Intersect north boundary 26 lks East of cor. to Sec. 3 & 4. from which cor. 2 run S. 11' E on true line bet. Sec. 3 & 4. Va 14°5' E

40.90 Raised mound of earth 3 ft high from pits 18 & 24 in & 2 ft deep as per instructions for gr. Sec. cor.

80.90 Cor. to Sec. 3, 4, 9 & 10.

Land in valley 1st rate.

" balance 2d rate.

Range 37 West

North bet. Sec. 32 & 33. Va 14°05' East.

40.00 Raised mound of earth 3 ft high from pits 18 & 24 in & 2 ft deep, as per instructions for gr. Sec. cor.

80.00 Raised mound of earth 3 ft high from pits 18 & 24 in & 2 ft deep, as per instructions for cor. to Sec. 28, 29, 32 & 33.

Land rolling 2d rate.

Township 17 North

East on random line bet. Sec.ⁿ 28 & 33. Va 14°05' East.

40.00 Flag for temporary gr. Cor.

80.04 Intersect N. & S. line 73 lks South of Cor. to Sec.ⁿ 27, 28, 33 & 34. from which Cor. ℄ run

S 89°29' West on true line bet. Sec.ⁿ 28 & 33. Va 14°05' East.

40.02 Raised mound of earth 3 ft high from pits 18 + 24 in + 2 ft deep as per instructions for gr. Sec. Cor.

80.04 Cor. to Sec.ⁿ 27, 28, 33 & 34.

Land rolling 2ᵈ rate.

Range 37 West

North bet Sec.ⁿ 28 & 29. Va 14°05' East.

40.00 Raised mound of earth 3 ft high from pits 18 + 24 in + 2 ft deep as per instructions for gr. Sec. Cor.

80.00 Raised mound of earth 3 ft high from pits 18 + 24 in + 2 ft deep as per instructions for Cor. to Sec.ⁿ 20, 21, 28 & 29.

Land rolling 2ᵈ rate.

Township 17 North

East on random line bet Sec 21 & 28. Va 14°05' East

40.00 Flag for temporary gr. cor.

80.19 Intersect N. & S. line 31 lks South of cor. to Sec 21, 22, 27 & 28. from which cor. 2 run

S. 89°47' West on true line bet. Sec 21 & 28.

Va 14°05' East.

40.09 2 Raised mound of earth 3 ft high from pits 18 & 24 in & 2 ft deep, as per instructions for gr. Sec. cor.

80.19 Cor. to Sec 20, 21, 28 & 29.

Land rolling 2d rate.

Range 37 West.

North bet Sec 20 & 21

Va 14°05' East

40.00 Raised mound of earth 3 ft high from pits 18 & 24 in & 2 ft deep as per instructions for gr. Sec. cor.

80.00 Raised mound of earth 3 ft high from pits 18 & 24 in & 2 ft deep as per instructions for cor. to Sec 16, 17, 20 & 21.

Land rolling 2d rate.

Township 17 North

	East on random line bet. Sec.s 16 & 21. Va 14°05' East
40.00	Flag for temporary gr. cor.
80.07	Intersect N. & S. line 22 lks south of cor to Sec.s 15, 16, 21 & 22. from which cor. & run
	S. 89°50' West on true line bet. Sec.s 16 & 21.
	Va 14°05' E.
40.03	Raised mound of earth 3 ft high from pits 18 & 24 in & 2 ft deep as per instructions for gr. Sec. Cor.
80.07	Cor. to Sec.s 16, 17, 20 & 21.
	Land rolling 2d rate.

Range 37 West.

	North bet. Sec.s 16 & 17.
	Va 14°05' East
24.00	Enter ravine E. & W.
40.00	Raised mound of earth 3 ft high from pits 18 & 24 in & 2 ft deep as per instructions for gr. Sec. Cor.
60.00	Leave ravine E. & W.
80.00	Raised mound of earth 3 ft high from pits 18 & 24 in & 2 ft deep, as per instructions for Cor. to Sec.s 8, 9, 16 & 17.
	Land rolling 2d rate.

Township 17 North

East on random line bet. Sec.s 9 & 16. Va 14°05 East

40.00 Flag for temporary gr. cor.

80.30 Intersect N. & S. line 9 lks South of cor. 9, 10, 15 & 16. from which cor. 2 mm S. 89°56' West on true line bet Sec.s 9 & 16. Va 14°05 E.

40.15 Raised mound of earth 3 ft high from pits 18 + 24 in + 2 ft deep, as per instruction for gr. Sec. cor.

80.30 Cor. to Sec.s 8, 9, 16 & 17. Land rolling 2d rate.

Range 37 West.

North bet. Sec.s 8 & 9 Va 14°05' East

40.00 Raised mound of earth 3 ft high from pits 18 + 24 in + 2 ft deep. as per instructions for gr. Sec. cor

80.00 Raised mound of earth 3 ft high from pits 18 + 24 in + 2 ft deep as per instruction for cor. to Sec.s 4, 5, 8 & 9. Land rolling 2d rate.

Township 17 North

		East on random line bet. Secs. 4 & 9. Va 14°05' East
4	40.00	Flag for temporary qr. cor.
4	79.88	Intersect N. & S. line 57 lks South of cor. to Secs. 3, 4, 9 & 10. from which cor. ½ mm
		S. 89°36' West on true line bet. Secs. 4 & 9. Va 14°05' East.
	39.94	Raised mound of earth 3 ft high from pits 18 x 24 in x 2 ft deep, as per instructions for qr. Sec. cor.
8	79.88	Cor. to Secs. 4, 5, 8 & 9. Land rolling 2nd rate.

Range 37 West

	North on random line bet. Secs. 4 & 5. Va 14°05' East.
30.00	Enter valley N. & S. W.
40.00	Flag for temporary qr. cor.
81.53	Intersect north boundary 43 lks West of cor. to Secs. 4 & 5. from which cor. ½ mm S. 18' W. on true line bet. Secs. 4 & 5. Va 14°05' East.
41.53	Raised mound of earth 3 ft high from pits 18 x 24 in x 2 ft deep as per instructions for qr. Sec. cor.
81.53	Cor. to Secs. 4, 5, 8 & 9. Land in valley 1st rate. " balance 2d " rate. Octo 19th

Township 17 North

North bet. Sec.ⁿ 31 & 32.
Va 14°05' East.

40.00 Raised mound of earth 3 ft high from pits 18 + 24 in + 2 ft deep as per instructions for gr. Sec. Cor.

80.00 Raised mound of earth 3 ft high from pits 18 + 24 in + 2 ft deep as per instructions for Cor. to Sec.ⁿ 29, 30, 31 & 32.

Land rolling 2% rott.

Range 37. West.

East on random line bet. Sec.ⁿ 29 & 32. Va 14°05' East

40.00 Flag for temporary gr. Cor.

79.60 Intersect N. & S. line 20 lks North of Cor. to Sec.ⁿ 28, 29, 32 & 33. from which Cor. I run

N. 89° 51' West on true line bet. Sec.ⁿ 29 & 32. Va 14°05' East

39.80 Raised mound of earth 3 ft high from pits 18 + 24 in + 2 ft deep, as per instructions for gr. Sec. Cor.

79.60 Cor. to Sec.ⁿ 29, 30, 31 & 32.

Land rolling 2% rott.

West on random line bet. Secs. 30 & 31. Va 14°05' East

40.00 Flag for temporary gr. cor.

80.52 Intersect West boundary 42 lks. South of cor to Secs. 30 & 31. from which cor. 2 min S. 89° 42 East on true line bet. Secs. 30 & 31. Va 14°05' East.

40.52 Raised mound of earth 3 ft high from pits 18 & 24 in & 2 ft deep as per instructions for gr. Sec. Cor.

80.52 Cor. to Secs. 29, 30, 31 & 32. Land rolling 2d rate

North bet. Secs. 29 & 30. Va 14°05' East

40.00 Raised mound of earth 3 ft high from pits 18 & 24 in & 2 ft deep as per instructions for Sec. cor.

80.00 Raised mound of earth 3 ft high from pits 18 & 24 in & 2 ft deep as per instructions for cor. to Secs. 19, 20, 29 & 30. Land rolling 2d rate.

Township 17 North

East on random line bet. Secs. 20 & 29. Va 14°05' East.

40.00 Flag for temporary gr. cor.

79.78 Intersect N. & S. line 9 lks North of cor. to Secs. 20, 21, 28 & 29. from which cor. 8 mm

N. 89°56' West on true line bet. 20 & 29. Va 14°05' East.

39.89 Raised mound of earth 3 ft high from pits 18 x 24 in x 2 ft deep as per instructions for gr. cor.

79.78 Cor. to Secs. 19, 20, 29 & 30. Land rolling 2% rate.

Range 37 West.

West on random line bet. Secs. 19 & 30. Va 14°05' East.

40.00 Flag for temporary gr. cor.

80.86 Intersect West boundary line 19 lks South of cor. to Secs. 19 & 30. from which cor. 8 mm

S. 89°52' East on true line bet. Secs. 19 & 30. Va 14°05' East.

40.86 Raised mound of earth 3 ft high from pits 18 x 24 in x 2 ft deep, as per instructions for gr. Sec. cor.

80.86 Cor. to Secs. 19, 20, 29 & 30. Land rolling 2% rate.

Township 17 North

North bet. Sec. 19 & 20.
Va 14°05' East.

40.00 Raised mound of earth 3 ft high from pits 18 + 24 in + 2 ft deep, as per instructions for gr. Sec. Cor.

80.00 Raised mound of earth 3 ft high from pits 18 + 24 in + 2 ft deep, as per instructions for Cor. to Sec. 17, 18, 19 & 20.

Land rolling 2 ft rate.

Range 37 West

East on random line bet. Sec. 17 & 20. Va 14°05' East.

40.00 Flag for temporary gr. Cor.

79.72 Intersect N. & S. line 12 lks North of Cor. to Sec. 16, 17, 20 & 21. from which Cor. & run

N. 89°55' West on true line bet. Sec. 17 & 20.
Va 14°05' East.

39.86 Raised mound of earth 3 ft high from pits 18 + 24 in + 2 ft deep, as per instructions for gr. Sec. Cor.

79.72 Cor. to Sec. 17, 18, 19 & 20.
Land rolling 2 ft rate.

West on random line bet. Secs. 18 & 19. Va 14°05' East.

40.00 Flag for temporary qr. cor.

81.00 Intersect West boundary of cor. of Secs. 18 & 19, from which cor. bears

East on true line bet. Secs. 18 & 19. Va 14°05' East.

41.00 Raised mound of earth 3 ft high from pits 18 x 24 in x 2 ft deep as per instructions for qr. sec. cor.

81.00 Cor. to Secs. 17, 18, 19 & 20.

Land rolling 2d rate.

North bet. Secs. 17 & 18. Va 14°05' East.

40.00 Raised mound of earth 3 ft high from pits 18 x 24 in x 2 ft deep, as per instructions for qr. sec. cor.

41.00 Enter prairie E. & W.

50.00 Leave prairie E. & W.

80.00 Raised mound of earth 3 ft high from pits 18 x 24 in x 2 ft deep as per instructions for cor. to Secs. 7, 8, 17 & 18.

Land rolling 2d rate.

Township 17 North

East on random line bet. Sec's 8 & 17. Va 14°05' East

40.00 Flag for temporary gr. cor.

79.61 Intersect N. & S. line 13 lks north of cor. to Sec's 8, 9, 16 & 17. from which cor. 2 mm

N. 89°54' W. on true line bet. Sec's 8 & 17. Va 14°05' East.

39.80 Raised mound of earth 3 ft high from pits 18 + 24 in + 2 ft deep as per instructions for gr. Sec. cor.

79.61 Cor. to Sec's 7, 8, 17 & 18. Land rolling 2d rate.

Rang 37 West.

West on random line bet. Sec's 7 & 18. Va 14°05' East

40.00 Flag for temporary gr. cor.

80.97 Intersect west boundary 34 lks South of cor. to Sec's 7 & 18. from which cor. 2 mm

S. 89° 46' East on true line bet. Sec's 7 & 18. Va 14°05' East

40.97 Raised mound of earth 3 ft high from pits 18 + 24 in + 2 ft deep as per instructions for gr. Sec. cor.

80.97 Cor. to Sec's 7, 8, 17 & 18. Land rolling 2d rate.

Township 17 North

North bet. Secs. 7 & 8.
Va 14°05' East

40.00 Raised mound of earth 3 ft high from pits 18 + 24 in + 2 ft deep as per instructions for gr. Sec. cor.

80.00 Raised mound of earth 3 ft high from pits 18 + 24 in + 2 ft deep, as per instructions for cor. to Secs. 5, 6, 7 & 8.

Land rolling 2 chs north.

Range 37 West.

East on random line bet. Secs. 5 & 8. Va 14°05' East.

40.00 Flag for temporary gr. cor.

79.96 Intersect N. & S. line 35 lks South of cor. to Secs. 4, 5, 8 & 9. from which cor. 2 mm

S. 89°45' West on true line bet. Secs. 5 & 8. Va 14°05' East.

39.98 Raised mound of earth 3 ft high from pits 18 + 24 in + 2 ft deep as per instructions for gr Sec. cor.

79.96 Cor. to Secs. 5, 6, 7 & 8.

Land rolling 2 chs north.

Township 17 North

West on random line bet. Sec.
6 & 7. Va 14°05' East

40.00 Flag for temporary qr. cor.

40.91 Intersect West boundary 24 lks
South of cor. to Sec. 6 & 7.
from which cor. 2 rem
S. 89°49' East on true line bet.
Sec. 6 & 7.
Va 14°05' East.

40.91 Raised mound of earth 3 ft high
from pits 18 + 24 in + 2 ft
deep. as per instruction for
qr. Sec. cor.

80.91 Cor. to Sec. 5, 6, 7 & 8.
Land rolling 2d rate.

Range 37 West

North on random line bet. Sec.
5 & 6. Va 14°05' East

40.00 Flag for temporary qr. cor.

80.72 Intersect North boundary 9 lks
West of cor. to Sec. 5 & 6
from which cor. 2 rem
S. 39' West on true line bet. Sec.
5 & 6. Va 14°05' East

40.72 Raised mound of earth 3 ft high
from pits 18 + 24 in + 2 ft deep
as per instruction for qr.
Sec. cor.

80.72 Cor. to Sec. 5, 6, 7 & 8.
Land rolling 2d rate.

Oct 20th 1876

General Description

High Rolling Land, Being of a Sandy loam, forms the greater part of this Township, - covered with Sparse, Bunch grass. Soil 2d rate.

One Valley in the South East and one in the NE which has a ravine running West through the Township to boundary & the South part of one in Sec 4 & 5 contain 1st Rate Soil and good grass. In General this is a good Graying County for Cattle. No Water or Timber In Township,

We hereby certify that we assis-
ted Wm L Wells deputy surveyor
in surveying and subdividing
township No 17 North of the
base line in Range Nos
37 West of the 6th P. M. in the
State of Nebraska and that
said township has been in
all respects to the best of our
knowledge and belief well
and faithfully surveyed
and the boundary Monuments
planted according to the
instructions of the Surveyor
General of dimensions.
Character Construction and
Marking and in the Manner
as specifically described
in the foregoing field Notes
J. K. Tahir Sec Chainman
Thos Holmes Sec "
W L Brown Sec Mounsman
F Dennison Sec Flagman
Signed in my presence
& worn to before me

by the above named persons
this 27 day of Nov
1876

O. R. Goodale
Notary Public for
Lincoln Co Nebra

I, William L. Wells, deputy Surveyor, do solemnly swear that in pursuance of point contract wherein T. T. Stephens, S. C. McElroy & Wm. L. Wells are point contractors with John R. Clark, United States Surveyor General of Nebraska & Iowa, bearing date Sept 6th 1876 I have faithfully and truly, in my own proper person, and in strict conformity with the instructions furnished by the Surveyor General, the Surveying Manual and the laws of the United States, surveyed all those parts or portions of Township No 17. north of base line of Range No 3. West of 6th P. M. in Nebraska, as is represented in the foregoing field notes, as having been surveyed under my direction, and I do further solemnly swear that all the corners of said surveys have been established and ~~perpetuated~~ perpetuated

in strict accordance with the Surveying Manual ~~and~~ printed and special instructions of the Sur. Genl, including of dimensions, character, construction, and marking, and in the manner as specifically described in the foregoing field notes, and that the foregoing are the true and original field notes of such survey.

Wm L Wells
Deputy Surveyor

Signed in my presence & sworn to before me the undersigned this 27th day of Nov. 1876

O. R. Goodale
Notary Public
for Lincoln Co Nebra

Surveyor Generals Office
Plattsmouth Nebraska
December 12th 1876

The foregoing Field Notes of the Survey of Township No. 17 North Range No 37 West 6th P.M. Executed by Wm L. Wells, Deputy Surveyor, under Joint Contract No. 103, dated Sept. 6th 1876, in the Month of Oct. 1876, having been critically examined, the necessary corrections and explanations made, the said Field Notes and Surveys they describe are hereby approved

J. M. Clark
Surveyor General

Diagram
of
Township No 18 N. Range 37 West 6th P.M.

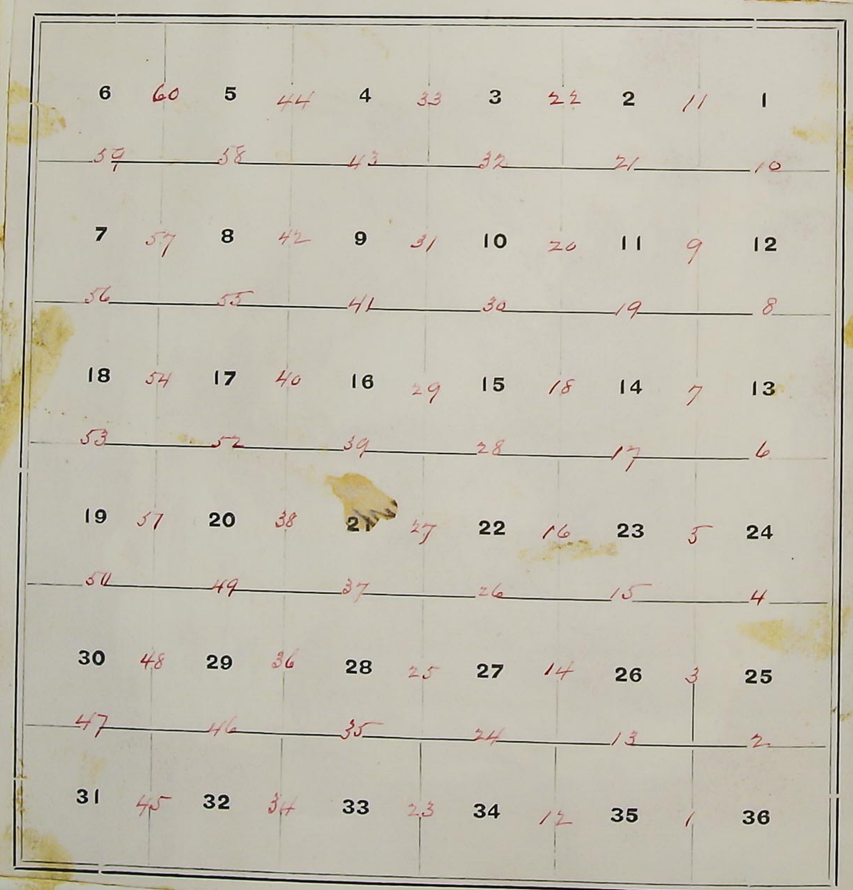

Field Notes
of
Survey of Township No 18 N
of
Range 37 West 6th P.M.
in
Nebraska

Executed
by Wm L Wells deputy Surveyor
under Joint Contract No 103
dated Sept 6th 1876

Survey
Commenced Oct 2nd 1876
Completed Oct 25th 1876

List of names
and duties of assistants
John Polin Chainman
Thos Holmes Chainman
Wm L Brown Moundman
F Dennison Flagman

To determine the proper
adjustment of my Compass
for subdividing township
No 18 North of base line of
Range No 37 West of 6th
P.M. in Nebraska I begin
at the Corner to township
No 17 & 18. North. Ranges 36
& 37. West and run North
on a blank line along the
East boundary of sec 36
Va 14° E
40.00 To point 5 chs East of gr Cor
79.97 To point 12 chs East of Co to
Sec" 25 & 36

Therefore to retrace this
line or run a line
parallel thereto my
Compass must be ad-
justed for Variation
of 14° 05' East

Township No 18 North

North bet. Secs. No 35 & 36.
Va 14°05" East.

40.00 Raised mound of Earth 3 ft high
~~formed~~ from pits 18 x 24 in x 2 ft deep
as per instructions for gr. Sec. Cor.

80.00 Raised mound of Earth 3 ft high
~~formed~~ from pits 18 x 24 in x 2 ft deep
as per instructions for Cor to
Secs. No. 25, 26, 35 & 36.
Land rolling 2d rate.

Range No 39 West.

East random bet. Secs. No 25 & 36
Va 14°05" E.

20.00 Enter revine ~~E. & W.~~ N. & S.
40.00 Place for temporary gr. Cor.
79.84 Intersect East boundary 26 lks
South of Cor. to Secs. No 25 & 26.
from which Cor. bears
South 89°49" West on line line
bet. Secs. No 25 & 36. Va 14°05" E
39.92 Raised mound of Earth 3 ft. high
~~formed~~ from pits 18 x 24 in x 2 ft deep
as per instructions for gr. Sec.
Cor
79.84 Cor to Secs. No. 25, 26, 35 & 36.
Land rolling 2d rate.

Township No 18 North

North bet. Sec.s No 25 & 26.
Va 14°05" East.

40.00 Raised mound of earth 3 ft high, ~~planted~~ pits 18 + 24 in + 2 ft deep, as per instructions for gr. Sec. Cor.

80.00 Raised mound of Earth 3 ft high, ~~planted~~ pits 18 + 24 in + 2 ft deep, as per instructions for cor. to Sec.s No 23, 24, 25 & 26.
Land rolling 2d rate

Range No 39 West

East random bet Sec.s No 24 & 25.
Va 14°05" E.

40.00 Flag for temporary gr. Cor.

80.26 Intersect East boundary 84 lks S. of Cor. to Sec.s No 24 & 25. from which Cor. bears S. 89°24" West on true line bet. Sec.s No 24 & 25. Va 14°05' E

40.13 Raised mound of earth 3 ft high, ~~planted~~ pits 18 + 24 in + 2 ft deep as per instructions for gr. Sec. Cor.

80.26 Cor to Sec.s No 23, 24, 25 & 26.
Land rolling 2d rate.

Township No 18 North

North bet. Secs. no 23 & 24.
Va 14° 05" East.

40.00 Raised mound of earth 3 ft. high
~~formed~~ pits 18 + 24 in + 2 ft deep
as per instructions for gr. Sec. Cor.

80.00 Raised mound of earth 3 ft high
~~formed~~ pits 18 + 24 in + 2 ft deep
as per instructions for Cor to
Secs. no 13, 14, 23 & 24.
Land rolling 2d rate.

Range No 37 West

East on random line bet. Secs.
no 13 & 24.
Va 14° 05" E.

40.00 Flag for temporary gr. Cor.
80.17 Intersect East boundary 17 lks
north of Cor. to Secs. no 13 & 24.
from which Cor I run
N. 89° 53' West on true line bet.
Secs. no 13 & 24. Va 14° 05' E
40.08½ Raised mound of earth 3 ft high
~~formed~~ pits 18 + 24 in + 2 ft deep
as per instructions for gr. Sec.
Cor.
80.17 Cor. to Secs. no 13, 14, 23 & 24.
Land rolling 2d rate.

Township No 18 North

North bet. Sec.s No 13 & 14.
Va 14°05" East.

40.00 Raised mound of Earth 3 ft high ~~formed~~ pone pits 18 + 24 in by 2 ft deep as per instructions for gr. Sec. Cor.

80.00 Raised mound of earth 3 ft high ~~formed~~ pone pits 18 + 24 in + 2 ft deep, as per instructions for Cor. to Sec.s No 11, 12, 13 & 14.
Land rolling 2d rate.

Range No 37 West

East on random line bet. Sec.s No 12 & 13.
Va 14°05" East.

40.00 Flag for temporary gr. Cor.

79.83 Intersect East boundary [illegible] at Cor. to Sec.s No 12 & 13. from which Cor & run
West on true line bet Sec.s No. 12 & 13. Va 14°05' E

39.91½ Raised mound of earth 3 ft high ~~formed~~ pone pits 18 + 24 in + 2 ft deep as per instructions for gr. Cor.

79.83 Cor to Sec.s No 11, 12, 13 & 14.
Land rolling 2d rate.

Township no 18 North

North bet. Sec.s no 11 & 12.
Va 14°05" East.

40.00 Raised mound of earth 3 ft high
~~formed~~ pone pits 18 + 24 in + 2 ft deep,
as per instructions for gr. sec. cor.

80.00 Raised mound of earth 3 ft high,
~~formed~~ pone pits 18 + 24 in x 2 ft deep,
as per instructions for cor. to
Sec.s no 1, 2, 11 & 12.
Land rolling 2d rate.

Range no 37 West

East on random line bet. Sec.s no
1 & 12.
Va 14°05" East

40.00 Stake for temporary gr. cor.
79.99 Intersect East boundary of lks n.
of cor. to Sec.s no 1 & 12. from
which cor. bears
N. 89°56 W. on true line bet.
Sec.s no 1 & 12. Va 14°05 E
39.99½ Raised mound of earth 3 ft high
~~formed~~ pone pits 18 + 24 in + 2 ft deep
as per instructions for gr. Sec.
cor.
79.99 Cor. to Sec.s no 1, 2, 11 & 12.
Land rolling 2d rate.

Township No 18 North

North on random line bet. Secs
no 1 & 2.
Va 14°05" East.

40.00 Flag for temporary qr. Cor.
80.90 Intersect north boundary 50 lks
East of Cor. to Secs. no 1 & 2. from
which Cor. I run
S. 21' East on true line bet. Secs
no 1 & 2. Va 14°05' E
40.90 Raised mound of earth 3 ft high
~~burned~~ pine pits 18 x 24 in x 2 ft deep,
as per instructions for qr. Sec. Cor.
80.90 Cor. to Secs. no 1, 2, 11 & 12.
Land rolling 2nd rate.

Range No 37 West

North bet. Secs. no 34 & 35.
Va 14°05" East.

10.00 Enter valley E. & W.
40.00 Raised mound of earth 3 ft high,
~~burned~~ pine pits 18 x 24 in x 2 ft deep,
as per instructions for qr. Sec.
Cor.
42.00 Leave valley E. & W.
80.00 Raised mound of earth 3 ft high
~~burned~~ pine pits 18 x 24 in x 2 ft deep
as per instructions for Cor. to
Secs. no 26, 27, 34 & 35.
Land in valley level 1st rate
Remainder rolling 2nd rate.

Township No 18 North

	East on random line bet. Sec.ⁿ no 26 & 35.
	Va 14°05" East.
40.00	Flag for temporary qr. Cor.
80.19	Intersect north & south line 29 lks. South of Cor to Sec.ⁿ no 25, 26, 35 & 36. from which Cor. I run S 89° 48 West on true line bet. Sec.ⁿ no 26 & 35. Va 14°05' E
40.09½	Raised mound of earth 3 ft high, ~~formed~~ from pits 18 x 24 in x 2 ft deep as per instructions for qr. Sec. Cor.
80.19	Cor to Sec.ⁿ no 26, 27, 34 & 35
	Land rolling 2d rate.

Range No 37 West

	North bet. Sec.ⁿ no 26 & 27.
	Va 14°05" E.
40.00	Raised mound of earth 3 ft high ~~formed~~ from pits 18 x 24 in x 2 ft deep as per instructions for qr. Sec. Cor
80.00	Raised mound of earth 3 ft high ~~formed~~ from pits 18 x 24 in x 2 ft deep as per instructions for cor to Sec.ⁿ no 22, 23, 26 & 27.
	Land rolling 2d rate.

Township no 18 north

East on random line bet. Secs. no 23 & 26.
Va 14° 05" East.

40.00 Flag for temporary cor. Cor.

79.92 Intersect north & south line 12 lks. south of cor. to Secs. no 23, 24, 25 & 26. from which cor I run S. 89° 55' West on true line bet. ~~Secs. no 23 & 26.~~ Va 14° 05' E.

39.96 Raised mound of earth 3 ft high from ~~formed~~ pits 18 x 24 in x 2 ft deep as per instructions for cor. Secs.

79.92 Cor. to Secs. no 22, 23, 26 & 27.
Land rolling 2d rate.

Oct 21st 1876

Range no 37 West

North bet. Secs. no 22 & 27.
Va 14° 05" East.

40.00 Raised mound of earth 3 ft high, from ~~formed~~ pits 18 x 24 in x 2 ft deep, as per instructions for cor. Secs.

80.00 Raised mound of earth 3 ft high, from ~~formed~~ pits 18 x 24 in x 2 ft deep. as per instructions for cor to Secs. no 14, 15, 22 & 23.
Land rolling 2d rate.

Township no 18 North

East on random line bet. Secs no 14 & 23.
Va 14°05" East.

40.00 Flag for temporary gr. cor.

79.88 Intersect N. & S. line 8 lks South of cor to Secs no 13, 14, 23 & 24. from which cor I run S. 89°57" W. on true line bet. Secs no 14 & 23. Va 14°05' E

39.94 Raised mound of earth 3 ft high ~~formed~~ from pits 18 x 24 in x 2 ft deep as per instructions for gr. Sec. Cor.

79.88 Cor to Secs no 14, 15, 22, & 23.
Land rolling 2d rate.

Range no 37 West

North bet. Secs no 14 & 15.
Va 14°05" East.

40.00 Raised mound of earth 3 ft high, ~~formed~~ from pits 18 x 24 in x 2 ft deep, as per instructions for gr. Sec. Cor.

80.00 Raised mound of earth 3 ft high, ~~formed~~ from pits 18 x 24 in x 2 ft deep as per instructions for Cor to Secs no 10, 11, 14 & 15.
Land rolling 2d rate.

Township no 18 North

East on random line bet Sec.s no 11 & 14.
Va 14°05" East.

40.00 Flag for temporary gr. Sec.s cor.
80.04 Intersect North & South line 23 lks. North of Cor. to Sec.s no 11, 12, 13 & 14. from which Cor I run N. 89°50" W. on true line bet, Sec.s no 11 & 14. Va 14°05' E

40.02 Raised mound of earth 3 ft high ~~formed~~ from pits 18 x 24 in x 2 ft deep as per instructions for gr. Sec. cor.

80.04 Cor to Sec.s no 10, 11, 14 & 15.
Land rolling 2 ft vate.

Range no 37 West

North bet. Sec.s no 10 & 11.
Va 14°05" East.

40.00 Raised mound of earth 3 ft high, ~~formed~~ from pits 18 x 24 in x 2 ft deep, as per instructions for gr. Sec. cor

80.00 Raised mound of earth 3 ft high, ~~formed~~ from pits 18 x 24 in x 2 ft deep, as per instructions for Cor. to Sec.s no 2, 3, 10 & 11.
Land rolling 2 ft vate.

Township no 18 North

East on random line bet. Sec.ⁿ no 2 & 11.

Va 14°05" East

40.00 Flag for temporary gr. Cor.

79.91 Intersect N. & S. line at Cor. of Sec.ⁿ no 1, 2, 11 & 12. from which Cor. I run

West on true line bet. Sec.ⁿ no 2 & 11. Va 14°05' E

39.95½ Raised mound of earth 3 ft high ~~formed~~ from pits 18 x 24 in x 2 ft deep as per instructions for gr. Sec. Cor.

79.91 Cor. to Sec.ⁿ no 2, 3, 10 & 11.

Land rolling 2d rate.

Range no 37 West

North on random line bet. Sec.ⁿ no 2 & 3.

Va 14°05" East.

40.00 Flag for temporary gr. Cor. 26

80.56 Intersect north boundary ~~22~~ lks West of Cor to Sec.ⁿ no 2 & 3. from which Cor. I run

S. ~~[illegible]~~ 5" West on true line bet. Sec.ⁿ no 2 & 3. Va 14°05' E

40.56 Raised mound of earth 3 ft high ~~formed~~ from pits 18 x 24 in x 2 ft deep as per instructions for gr. Sec. Cor.

80.56 Cor. to Sec.ⁿ no 2, 3, 10 & 11.

Land rolling 2d rate.

Township No 18 North

North bet. Sec.s No 33 & 34.
Va 14°05" East.

40.00 Raised mound of earth 3 ft high, ~~formed~~ from pits 18 x 24 in x 2 ft deep. as per instructions for qr. Sec. Cor.

42.00 Enter valley E. & W.

80.00 Raised mound of earth 3 ft high ~~formed~~ from pits 18 x 24 in x 2 ft deep as per instructions for Cor to Sec.s No 27, 28, 33 & 34.
Land in valley level 1st rate.
Remainder rolling 2d rate.

Range No 37 West

East on random line bet. Sec.s No 27 & 34.
Va 14°05" East.

3.00 Leave valley N. & S.

40.00 Flag for temporary qr. Cor.

80.30 Intersect N. & S. line 19 lks South of Cor to Sec.s No 26, 27, 34 & 35. from which Cor. I run
S. 89°52" West on true line bet Sec.s No 27 & 34. Va 14°05' E

40.15 Raised mound of earth 3 ft high ~~formed~~ from pits 18 x 24 in x 2 ft deep as per instructions for qr. Sec Cor.

80.30 Cor. to Sec.s No 27, 28, 33 & 34.
Land in valley level 1st rate
Remainder rolling, 2d rate.

Township no 18 north

North bet. Secs. no 27 & 28.
Va. 14°05" East.

38.00 Leave valley ~~N. & S.~~ E. & W.
40.00 Raise mound of earth 3 ft high
~~formed~~ pour pits 18 x 24 in x 2 ft deep
as per instructions for gr. sec. cor.
80.00 Raised mound of earth 3 ft high,
~~formed~~ pour pits 18 x 24 in deep,
as per instructions for cor to
Secs. no 21, 22, 27 & 28.
Land in valley level 1st rate.
Remainder rolling 2d rate.

Range no 37 West

East on random line bet. Secs.
no 22 & 27.
Va 14°05" East.

40.00 Flag for temporary qr. cor.
80.10 Intersect N. & S. line 17 lks
north of cor. to Secs. no 22, 23,
26 & 27. from which cor. &
run.
N. 89°53" West on true line
bet Secs. no 22 & 27. Va 14°05 E
40.05 Raised mound of earth 3 ft high
~~formed~~ pour pits 18 x 24 in x 2 ft deep
as per instructions for qr. sec. cor.
80.10 Cor to Secs. no 21, 22, 27 & 28.
Land rolling 2d rate.

Township no 18 North

North bet. Sec.s no 21 & 22.
Va 14°05" E.

40.00 Raised mound of earth 3 ft high ~~formed~~ pour pits 18 x 24 in x 2 ft deep as per instructions for gr. Sec. cor

80.00 Raised mound of earth 3 ft high ~~formed~~ pour pits 18 x 24 in x 2 ft deep as per instructions for cor to Sec.s no 15, 16, 21 & 22.
Land rolling 2d rate.

Range no 37 West

East, an random line bet. Sec.s no 15 & 22.
Va 14°05" East

40.00 Flag for temporary gr. cor.
79.86 Intersect N. & S. line 32 lks south of cor to Sec.s no 14, 15, 22 & 23. from which cor. I run
S 89°46" West on true line bet. Sec.s no 15 & 22. Va 14°05 E

39.93 Raised mound of earth 3 ft high. ~~formed~~ pour pits 18 x 24 in x 2 ft deep, as per instructions for gr. Sec. cor.

79.86 Cor. to Sec.s no 15, 16, 21 & 22.
Land rolling 2d rate.

Township no 18 North

North bet Secs no 15 & 16.
Va 14°05" East.

40.00 Raised mound of earth 3 ft high,
~~formed~~ stone pits 18 + 24 in + 2 ft deep,
as per instructions for gr. Sec. Cor.
80.00 Raised mound of earth 3 ft high
~~formed~~ stone pits 18 + 24 in + 2 ft deep.
As per instructions for Cor of Secs
no 9, 10, 15 & 16.
Land rolling 2d rate.

Range no 37 West

East on random line bet; Secs no
10 & 15.
Va 14°05" East.

40.00 Flag for temporary qr. Cor.
80.38 Intersect N. & S. line 62 lks S.
of Cor. to Secs no ~~9, 10, 15 & 16.~~
from which Cor bears
S. 89°33" West on true line bet
Secs no 10 & 15. Va 14°05'E
40.19 Raised mound of earth 3 ft high
~~formed~~ stone pits 18 + 24 in + 2 ft deep
as per instructions for gr. Sec. Cor.
80.38 Cor. to Secs no 9, 10, 15 & 16.
Land rolling 2d rate.
Octo 22 1876

Township no 18 North

North bet. Sec.ⁿ no 9 & 10.
Va 14°05" East.

40.00 Raised mound of earth 3 ft high ~~formed~~ pour pits 18 x 24 in x 2 ft deep. as per instructions for gr. Sec. Cor.

80.00 Raised mound of earth 3 ft high ~~formed~~ pour pits 18 x 24 in x 2 ft deep as per instructions for Cor. to Sec.ⁿ no 3, 4, 9 & 10.
Land rolling 2ᵍ rate.

Range no 37 West

East on random line bet. Sec.ⁿ no 3 & 10.
Va 14°05" East.

40.00 Flag for temporary gr. Cor.

80.24 Intersect N. & S. line 32 lks South of Cor. to Sec.ⁿ no 2, 3, 10 & 11. from which Cor. I run S. 89°46" West on true line bet. Sec.ⁿ no 3 & 10. Va 14°05' E

40.12 Raised mound of earth 3 ft high ~~formed~~ pour pits 18 x 24 in x 2 ft deep as per instructions for gr. Sec. Cor.

80.24 Cor to Sec.ⁿ no 3, 4, 9 & 10.
Land rolling 2ᵍ rate.

Township no 18 North

North on random line bet. Sec.s no 3 & 4.
Va 14°05" East.

40.00 Flag for temporary gr. cor.

81.16 Intersect north boundary 26 lks West of cor. to Sec.s no 3 & 4. from which ~~cor~~ I run
S. 11° West on true line bet. Sec.s no 3 & 4. Va 14°05' E

41.16 Raised mound of earth 3 ft high ~~formed~~ from pits 18 x 24 in x 2 ft deep as per instructions for gr. Sec.s cor.

81.16 Cor to Sec.s no 3, 4, 9 & 10.
Land rolling 2d rate.

Range no 37 West

North bet. Sec.s no 32 & 33.
Va 14°05" East.

25.00 Leave valley ~~N. & S.~~ N.E. + S.W.

40.00 Raise mound of earth 3 ft high ~~formed~~ from pits 18 x 24 in x 2 ft deep, as per instructions for gr. Sec. cor.

80.00 Raised mound of earth 3 ft high, ~~formed~~ from pits 18 x 24 in x 2 ft deep, as per instructions for cor. to Sec.s no 28, 29, 32 & 33.
Land in valley level 1st rate.
Remainder rolling 2d rate.

Township No 18 North

	East on random line bet Sec.s 28 & 33.
	Va 14°05" East.
17.00	Enter valley N & S.
40.00	Flag for temporary gr. cor.
80.15	Intersect N & S. line 64 lks N. of cor. to Sec.s No 27, 28, 33 & 34. from which cor I run
	N. 89°33 West on true line bet Sec.s No 28 & 33. Va 14°05 E
40.07½	Raised mound of earth 3 ft high ~~formed~~ pow pits 18 x 24 in x 2 ft deep. as per instructions for gr. Sec. cor.
80.15	Cor. to Sec.s No 28, 29, 32, & 33.
	Land in valley level 1st rate.
	Remainder rolling 2d rate.

Range No 37 West

	North bet. Sec.s No 28 & 29.
	Va 14°05" E.
40.00	Raised mound of earth 3 ft high ~~formed~~ pow pits 18 x 24 in x 2 ft deep as per instructions for gr. Sec. cor.
80.00	Raised mound of earth 3 ft high ~~formed~~ pow pits 18 x 24 in x 2 ft deep, as per instructions for cor to Sec.s No 20, 21, 28 & 29.
	Land rolling 2d rate.

Township no 18 North

East on random line bet, Sec.ⁿ no 21 & 28.
Va 14°05" E.

40.00 Flag for temporary gr. cor.
80.38 Intersect N. & S. line 12 lks S. of cor. to Sec.ⁿ no 21, 22, 27 & 28. from which cor. I run S. 89°55" W. on true line bet. Sec.ⁿ no 21 & 28. Va 14°05" E

40.19 Raised mound of earth 3 ft high, ~~formed~~ from pits 18 x 24 in x 2 ft deep as per instructions for gr. Sec. Cor.
L

80.38 Cor to Sec.ⁿ no 20, 21, 28, & 29.
Land rolling 2ⁿ rate.

Range no 37 West

North bet. Sec.ⁿ no 20 & 21.
Va 14°05" E.

40.00 Raised mound of earth 3 ft high, ~~formed~~ from pits 18 x 24 in x 2 ft deep as per instructions for gr. Sec. Cor.

80.00 Raised mound of earth 3 ft high, ~~formed~~ from pits 18 x 24 in x 2 ft deep, as per instructions for cor to Sec.ⁿ no 16, 17, 20 & 21.
Land rolling 2ⁿ rate.

Township No 18 North

East on random line bet. Sec.s no 16 & 21.
Va 14°05" East.

40.00 Flag for temporary gr. cor.
79.92 Intersect N. & S. line 24 lks N. of cor. to Sec.s no 15, 16, 21 & 22, from which cor. I run
N. 89° ~~48~~ 50" West on true line bet. Sec.s no 16 & 21. Va 14°05 E
39.96 Raised mound of earth 3 ft high ~~formed~~ from pits 18 + 24 in × 2 ft deep as per instructions for gr. Sec. cor.
79.92 Cor to Sec.s no 16, 17, 20 & 21.
Land rolling 2d rate.

Range No 37 West

North bet. Sec.s no 16 & 17.
Va 14°05" East.

40.00 Raised mound of earth 3 ft high ~~formed~~ from pits 18 + 24 in × 2 ft deep, as per instructions for gr. Sec. cor.
80.00 Raised mound of earth 3 ft high ~~formed~~ from pits 18 + 24 in × 2 ft deep as per instructions for cor to Sec.s no 8, 9, 16 & 17.
Land rolling 2d rate.

Township no 18 North

East on random line bet Sec.s no 9 & 16.
Va 14°05" East

40.00 Flag for temporary gr. cor.

79.87 Intersect N. & South line 40 lks north of cor. to Sec.s no 9, 10, 15 & 16. from which cor. I run

N. 89°43" West on true line bet Sec.s no 9 & 16. Va 14°05 E

39.93½ Raised mound of earth 3 ft high, ~~formed~~ from pits 18 x 24 in x 2 ft deep, as per instructions for gr. Sec. Cor.

79.87 Cor. to Sec.s no 8, 9, 16 & 17.
Land rolling 2d rate.

Range no 37 West

North bet. Sec.s no 8 & 9.
Va 14°05" E.

40.00 Raised mound of earth 3 ft high ~~formed~~ from pits 18 x 24 in x 2 ft deep as per instructions for gr. Sec. Cor.

80.00 Raised mound of earth 3 ft high ~~formed~~ from pits 18 x 24 in x 2 ft deep as per instructions for Cor. to Sec.s no 4, 5, 8 & 9.
Land rolling 2d rate.

Oct 23d 1816

Township no 18 North

East on random bet, Sec.s no 4 & 9.

Va 14°05" E.

40.00 Flag for temporary gr. cor.

80.37 Intersect N. & South line 15 lks South of cor to Sec.s no 3, 4, 9 & 10. from which cor. I run S. 89°54" West on true line bet. Sec.s no 4 & 9. Va 14°05' E

40.18½ Raised mound of earth 3 ft high ~~formed~~ from pits 18 x 24 in x 2 ft deep as per instructions for gr. Sec. cor.

80.37 Cor to Sec.s no 4, 5, 8 & 9.
Land rolling 2d rate.

Range no 37 West

North on random line bet. Sec.s no 4 & 5.

Va 14°05" East.

34.00 Enter valley E. & W.

40.00 Flag for temporary gr. cor.

80.38 Intersect North boundary at cor. of Sec.s no 4 & 5. from which cor. I run
South on true line bet Sec.s no 4 & 5. Va 14°05' E

40.38 Raised mound of earth 3 ft high ~~formed~~ from pits 18 x 24 in x 2 ft deep as per instructions for gr. Sec. cor.

80.38 Cor. to Sec.s no 4, 5, 8 & 9.
Land in valley level 1st rate.
Remainder rolling 2d rate.

Township no 18 North

North bet. Sec.s no 31 & 32.
Va 14°05" E.

40.00 Raised mound of earth 3 ft high ~~formed~~ from pits 18 x 24 in x 2 ft deep as per instructions for gr. Sec. Cor.

80.00 Raised mound of earth 3 ft high ~~formed~~ from pits 18 x 24 in x 2 ft deep as per instructions for Cor to Sec no 29, 30, 31 & 32.
Land rolling 2d rate.

Range no 37 West

East on random line bet. Sec.s no 29 & 32.
Va 14°05" East.

40.00 Flage for temporary gr. Cor.

79.28 Intersect N. & S. line 53 lks N. of Cor to Sec.s no 28, 29, 32 & 33. from which Cor I run N. 89°37" West on true line bet. Sec.s no 29 & 32. Va 14°05' E

39.64 Raised mound of earth 3 ft high ~~formed~~ from pits 18 x 24 in x 2 ft deep as per instructions for gr. Sec. Cor

79.28 Cor. to Sec.s no 29, 30, 31 & 32.
Land rolling 2d rate.

Township No 18 North

West on random line bet. Sec.ⁿ
no 30 & 31.
Va 14°05" East.

4
40.00 Flag for temporary gr. Cor.
80.51 Intersect West boundary 22 lks
North of Cor to Sec.ⁿ no 30 & 31.
from which Cor I run
N. 89°51" East on true line
bet. Sec.ⁿ no 30 & 31. Va 14°05' E
40.51 Raised mound of earth 3 ft high
~~formed~~ from pits 18 x 24 in x 2 ft deep
as per instructions for gr. Sec.
Cor.
80.51 Cor. to Sec.ⁿ no 29, 30, 31 & 32.
Land rolling 2ⁿ rate.

Range No 37 West

North bet. Sec.ⁿ no 29 & 30.
Va 14°05" East
40.00 Raised mound of earth 3 ft high
~~formed~~ from pits 18 x 24 in x 2 ft deep
as per instructions for gr. Sec.
Cor.
80.00 Raised mound of earth 3 ft high
~~formed~~ from pits 18 x 24 in x 2 ft deep
as per instructions for Cor to Sec.ⁿ
no 19, 20, 29 & 30.
Land rolling 2ⁿ rate.

Township no 18 North

East on random line bet. Secs. no 20 & 29.

Va 14°05" East

40.00 Stake for temporary cor.
79.84 Intersect N. & S. line 20 lks North of cor. to Secs 20, 21, 28, & 29. from which cor I run N. 89°51" West on true line bet Secs. no 20 & 29. Va 14°05'E
39.92 Raised mound of earth 3 ft high ~~formed~~ pits 18 + 24 in + 2 ft deep as per instructions for gr. Sec. cor.
79.84 Cor to Secs. no 19, 20, 29 & 30. Land rolling 2d rate.

Range no 37 West

West on random line bet. Secs. no 19 & 30.

Va 14°05" East.

40.00 Stake for temporary gr. cor.
80.59 Intersect West boundary 13 lks South of cor. to Secs. 19 & 30. from which cor I run S. 89°54 E. on true line bet. Secs. no 19 & 30. Va 14°05'E
40.59 Raised mound of earth 3 ft high, ~~formed~~ pits 18 + 24 in + 2 ft deep, as per instructions for gr Sec cor.
80.59 Cor to Secs. no 19, 20, 29 & 30. Land rolling 2d rate.

Township no 18 North

North bet. Sec.s no 19 & 20.
Va 14°05" East.

40.00 Raised mound of earth 3 ft high ~~formed~~ from pits 18 + 24 in + 2 ft deep as per instructions for gr. Sec. Cor.

80.00 Raised mound of Earth 3 ft high ~~formed~~ from pits 18 + 24 in + 2 ft deep, as per instructions for Cor to Sec.s no 17, 18, 19 & 20.
Land rolling 2d rate.

Octo 24th 1876

Range no 37 West

East on random line bet. Sec.s no 17 & 20.
Va 14°05" East.

40.00 Flag for temporary gr. Cor.

79.76 Intersect N. & S. line 38 lks South of Cor. to Sec. no 16, 17, 20 & 21. from which Cor I run S. 89°44 W. on true line bet. Sec.s no 17 & 20. Va 14°05' E

39.88 Raised mound of earth 3 ft high ~~formed~~ from pits 18 + 24 in + 2 ft deep as per instructions for gr. Sec. Cor.

79.76 Cor to Sec.s no 17, 18, 19 & 20.
Land rolling 2d rate.

Township No 18 North

	West on random line bet, Sec.s No 18 & 19.
	Va 14°05" East.
40.00	Flag for temporary gr. Cor
80.14	Intersect west boundary 9 lks South of Cor, to Sec.s No 18 & 19 from which cor I run S. 89.56 E. on true line bet, Sec.s No 18 & 19. Va 14°05 E
40.14	Raised mound of earth 3 ft high, from pits 18 + 24 in + 2 ft deep, as per instructions for gr. Sec. Cor.
80.14	Cor to Sec.s No 17, 18, 19 & 20. Land rolling 2d rate.

Range No 37 West

	North bet, Sec.s No 17 & 18.
	Va 14°05" East.
40.00	Raised mound of Earth 3 ft high, from pits 18 + 24 in x 2 ft deep, As per instructions for gr. Sec. Cor.
80.00	Raised mound of Earth 3 ft high from pits 18 + 24 in + 2 ft deep As per instructions for cor to Sec.s No 7, 8, 17 & 18.
	Land level 2d rate.

Township no 18 north

East on random line bet. Secs. no. 8, & 17.

Va 14°05" East.

40.00 Flag for temporary qr. cor.

80.14 Intersect n. & s. line 171 lks south of cor. to Secs. no 8, 9, 16 & 17. from which cor. ¢ mus. S. 89° 30" West on true line bet Secs. no 8 & 17. Va 14°05'E

40.07 Raised mound of earth 3 ft high, ~~formed~~ from pits 18 x 24 in x 2 ft deep, as per instructions for qr. Secs. cor.

80.14 Cor to Secs. no 9, 8, 17 & 18.

Land rolling 2d rate.

Range no 37 West

West on random line bet. Secs. no 7 & 18.

Va 14°05" East

40.00 Flag for temporary qr. cor.

80.74 Intersect west boundary of Twp north of cor to Secs. no 7 & 18. from which cor ¢ run

North 89° 38" East on true line bet. Secs. no 7 & 18. Va 14°05'E

40.74 Raised mound of earth 3 ft high, from pits 18 x 24 in x 2 ft deep, as per instructions for qr. Sec. Cor

80.74 Cor to Secs. no 7, 8, 17 & 18

Land rolling 2d rate.

Township no 18 North

North bet. Sec.s no 7 & 8.
Va 14°05" East

40.00 Raised mound of Earth 3 ft high, ~~formed~~ from pits 18 x 24 in x 2 ft deep as per instructions for gr. Sec. Cor

60.00 Enter valley ~~N. & S.~~ E & W

80.00 Raised mound of Earth 3 ft high, ~~formed~~ from pits 18 x 24 in x 2 ft deep as per instructions for Cor to Sec.s no 5, 6, 7 & 8.

Land in valley level 1st rate
Remainder, rolling 2d rate.

Range no 37 West

East on random line bet. Sec.s no 5 & 8.
Va 14°05" East

30.00 Leave valley ~~N. & S.~~ N.E. & S.W.

40.00 Flag for temporary gr. Cor.

79.65 Intersect N. & S. line 16 lks N. of Cor to Sec.s no 4, 5, 8 & 9. from which Cor. I run
N. 89°53" West on true line bet. Sec.s no 5 & 8. Va 14°05 E

39.82½ Raised mound of Earth 3 ft high, ~~formed~~ from pits 18 x 24 in x 2 ft deep as per instructions for gr. Sec. Cor.

79.65 Cor to Sec.s no 5, 6, 7 & 8.
Land in valley level 1st rate
Remainder rolling 2d rate

Township no 18 north

West on random line bet. Secs. no 6 & 7.

Va 14° 5" East

39.00 Leave valley ~~N. & S.~~ N.W. & S.E.

40.00 Flag for temporary qr. Cor.

80.80 Intersect West boundary line 28 lks north of Cor. to Secs. no 6 & 7. from which Cor. I run

North 89° 48" East on true line bet. Secs. no 6 & 7. Va 14° 05'

40 80.80 Raised mound of Earth 3 ft high. ~~pressed~~ Pits 18 + 24 in + 2 ft deep. as per instructions for qr. Secs. Cor.

80.80 Cor to Secs. no 5. 6. 7 & 8.

Land in valley level 1st rate

Remainder rolling 2nd rate

Range no 37 West

North on random line bet. Secs. no 5 & 6.

Va 14° 05" East

40.00 Flag for temporary qr. Sec. Cor.

80.94 Intersect north boundary 18 lks West of Cor. to Secs. no 5 & 6. from which Cor. I run

S. 8° West on true line bet. Secs. no 5 & 6. Va 14° 05' E

40.94 Raised mound of Earth 3 ft high. ~~pressed~~ Pits 18 + 24 in + 2 ft deep as per instructions for qr. Sec. Cor.

80.94 Cor. to Secs. no 5, 6, 7 & 8.

Land level 1st rate.

Oct 25 1896

General Description

Township No 18 Range 3 E. is Composed Mostly of high rolling land Soil 2d rate. Water is found in Marsh in Sec No 5 Near North boundary Well adapted to stock raising

List of names

A list of the Names of the individuals employed to assist in Surveying and Subdividing Township No 18 North Range No 37 West 6th P.M. in Nebraska and showing the respective capacities in which they acted

John Tolin	Chainman
Thos. Holmes	Chainman
Wm L Brown	Moundman
F Dennison	Flagman

We the undersigned certify that

We assisted Wm L. Wells
deputy Surveyor in Surveying
and Subdividing Township No
18 North of the Base line in Range
No 37 west of the 6th P M in the
State of Nebraska and that
said township has been in
all respects to the best of our
knowledge & belief well and
faithfully Surveyed and the
boundary Monuments plan
ted according to the instruc
-tions furnished by the Survey
-or General of dimensions char-
-ector construction and Mar-
-king and in the Manner as
specifically described in the
foregoing field Notes
J R Tolin (Seal) Chainman
Thos Holm (Seal) " "
W L Brown (Seal) Maundman
F L Dr[illegible] (Seal) Flagman
Signed in My presence
and sworn to by the above

named persons before me
the undersigned this 27 day
of Nov. 1876
O. R. Goodale
Notary Public for
Lincoln Co Neb

I, William L Wells, deputy Surveyor do Solemnly Swear that in pursuance of point contract, wherein D. M. Stephenson, S. C. McElroy & Wm. L. Wells are point contractors with John R. Clark, United States Surveyor General of Nebraska & Iowa, bearing date Sept 6th 1870, I have faithfully and truly, in my own proper person, and in strict conformity with the instructions furnished by the Surveyor General, the Surveying manual and the laws of the United States, surveyed all those parts or portions of Township No 18 North of base line of Range No 3 West of 6th P. M. in Nebraska, as is represented in the foregoing field notes, as having been surveyed under my direction. And I do further solemnly swear that all the corners of said ~~surveys~~ have been established and ~~perpetuated~~ perpetuated in strict accordance with the Surveying manual ~~and~~ and special instructions of the Surveyor General printed instructions of dimention, character, construction and marking, and in manner as specifically described in the foregoing field notes, and that the foregoing are the true and original field notes of such survey.

Wm L Wells
Deputy Surveyor

Signed in my presence and sworn to before me the undersigned this 27 day of Nov 1876

C. Rhoades
Notary Public of
Lincoln Co Neb

Surveyor General's Office
Plattsmouth Neb Dec 1st 1876

The foregoing Field Notes of the Survey of Township No 18 North of the Base line. of Range No 37 West of the 6th P. M. in the state of Nebraska - Executed by Wm L Wills Deputy Surveyor under Instr. Central No 163 dated September 6th 1876 in the month of Oct. 1876, having been critically examined, the necessary Corrections and Explanations made, the said Field notes and the Surveys they describe are hereby approved

Jno. R. Clark
Surveyor General

Diagram

of

Township No 19 N. Range No 37 West 6th P. M.

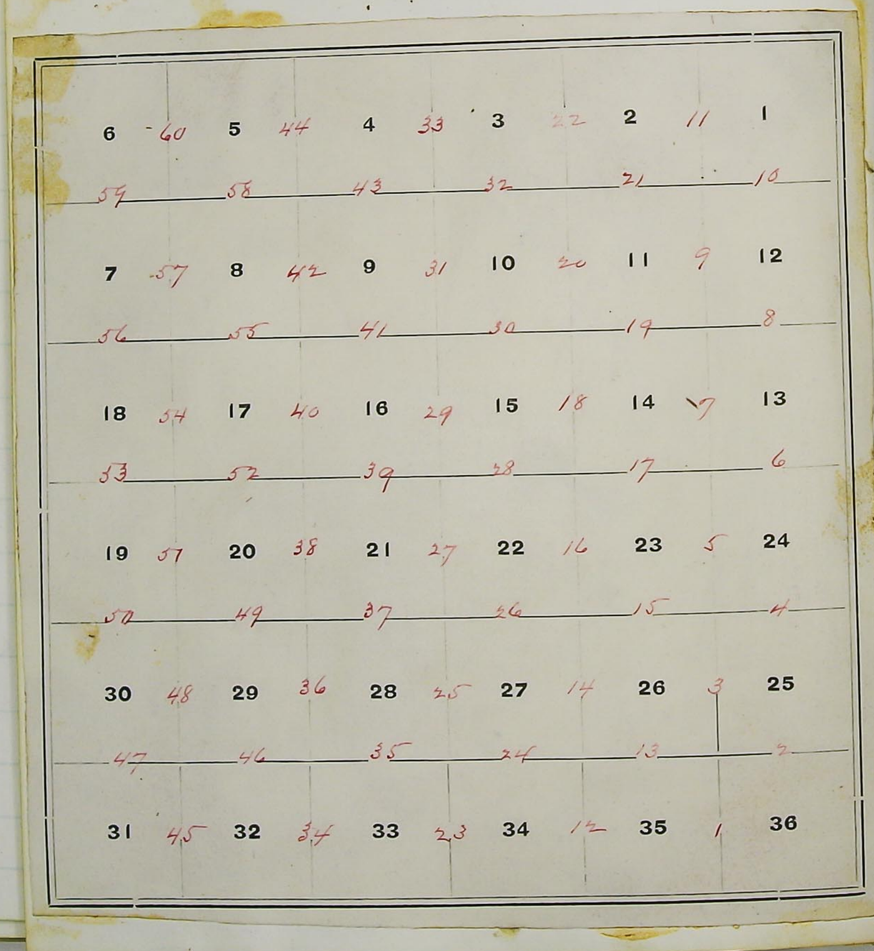

Field Notes

of

Township No 19 North

of

Range No 37 West

In

Nebraska

Executed

by Wm L Wells deputy Surveyor under Joint Contract No 103 dated Sept 6th 1876.

Survey

Commenced Oct 26th 1876

Completed Oct 29th 1876

List of Names

and duties of Assistants

J. R. Polin Chainman

Thos Holmes "

Wm L. Brown Monumentman

F. Dennison Flagman

To determine the proper adjustment of my Compass for subdividing township No 19 North Range 37 West 6th P.M. in Nebraska I begin at the Corner to Townships No 18 & 19 North Ranges 36 & 37 West and run North on a blank line along East boundary of Sec 36

Va 14° 05' E

4" To fr sec Cor
80.02 " Cor to sec 25 & 36

My Compass is therefore in proper adjustment

Va 14° 05' E

Township No 19 North

North bet. Sec.s 35 & 36.
Va 14°05' East.

40.00 Raised mound of earth 2½ ft high from pits 18 + 24 in + 1 ft deep as per instructions for gr. Sec. Cor.

70.00 Enter valley E. & W.

80.00 Raised mound of earth 3 ft high from pits 18 + 24 in + 1 ft deep, as per instructions for cor. to Sec.s 25, 26, 35 & 36.

Land in valley 1st rate
" balance rolling 2d rate

Range No 37 West

East on random line bet. Sec.s 25 & 36. Va 14°05' East.

40.00 Flag for temporary gr. Cor.

79.84 Intersect East boundary line 52 lks North of Cor. to Sec.s 25 & 36. from which cor I run North 89°38' West on true line bet. Sec.s 25 & 36. Va 14°05' East

39.92 Raised mound of earth 2½ ft high from pits 18 + 24 in + 1 ft deep, as per instructions for gr. Sec. Cor.

79.84 Cor. to Sec.s 25, 26, 35 & 36.
Land wet, marshy.

Township No 19 North

North bet. Secs 25 & 26.
Va 14°05' East

1.00 Enter slough E. & W.
15.00 Leave slough and valley.
40.00 Raised mound of earth 2½ ft high, from pits 18 + 24 in + 1 ft. deep, as per instructions for gr. Sec. Cor.
51.00 Enter valley E. & W.
80.00 Raised mound of earth 3 ft high as per instructions for Cor. to Secs 23, 24, 25 & 26. From pits 18 x 24 in & 1 ft deep
Land in valley 1st rate
" balance 2d rate.

Range No 37 West

East on random line bet. Secs 24 & 25. Va 14°05' East
18.00 Leave valley E. & W.
40.00 Flag for temporary gr. Cor.
79.98 Intersect East boundary line of Cor. to Secs 24 & 25. from which Cor. bears
West on true line bet. Secs 24 & 25. Va 14°05' East.
39.99 Raised mound of earth 2½ ft high from pits 18 + 24 in + 1 ft deep, as per instructions for gr. Sec. Cor.
79.98 Cor. to Secs 23, 24, 25 & 26.
Land in valley 1st rate.
" balance 2d rate.

Township No 19 North

North bet. Secs 23 & 24.
Va 14°05' East.

9.00 Leave valley E. & W.

40.00 Raised mound of earth 2½ ft high from pits 18+24 in + 1 ft deep, as per instructions for gr. Sec. Cor.

80.00 Raised mound of earth 3 ft high from pits 18+24 in + 1 ft deep, as per instructions for Cor. to Secs 13, 14, 23 & 24.

Land in valley 1st rate.
" balance 2d rate.

Range No 37 West.

East on random line bet. Secs
13 & 24. Va 14°05' East

40.00 Flag for temporary gr. Cor.

79.61 Intersect East boundary 61 lks north of Cor. to Secs 13 & 24. from which Cor. bears
N. 89°34' W. on true line bet Secs
13 & 24. Va 14°05' East.

39.80 Raised mound of earth 2½ ft high from pits 18+24 in + 1 ft deep, as per instructions for gr. Sec. Cor.

79.61 Cor. to Secs 13, 14, 23 & 24.
Land rolling 2d rate.

Township no 19 north

North bet. Sec.ns 13 & 14.
Va 14°05' East.

40.00 Raised mound of earth 2½ ft high from pits 18 + 24 in + 1 ft deep, as per instructions for gr. Sec. cor.

80.00 Raised mound of earth 3 ft high, from pits 18 + 24 in + 1 ft deep, as per instructions for cor. to Sec.ns 11, 12, 13 & 14.

Land rolling 2d rate.

Range no 37 West

East on random line bet. Sec.ns 12 & 13. Va 14°05' East.

40.00 Flag for temporary gr. cor.

79.72 Intersect East boundary 32 lks South of cor. to Sec.ns 12 & 13. from which cor. I run S 89°46' W. on true line bet. Sec.ns 12 & 13. Va 14°05' East.

39.86 Raised mound of earth 2½ ft high from pits 18 + 24 in + 1 ft deep, as per instructions for gr. Sec. cor.

79.72 cor. to Sec.ns 11, 12, 13 & 14.

Land rolling 2d rate.

Township no 19 north

North bet. Secs 11 & 12.
Va 14° 05' East

35.00 Enter valley E. & W.

40.00 Raised mound of earth 2½ ft high from pits 18 + 24 in + 1 ft deep, as per instructions for gr. Sec. Cor.

43.00 Leave valley E. & W.

80.00 Raised mound of earth 3 ft high from pits 18 + 24 in + 1 ft deep, as per instructions for cor. to Secs 1, 2, 11 & 12.

Land rolling 2d rate.

Range no 37 West

East on random line bet Secs 11 & 12. Va 14° 05' East.

40.00 Flag for temporary gr. cor.

79.94 Intersect East boundary 17 lks North of cor. to Secs 1 & 12. from which cor. 2 mm N 89° 53' West on true line bet Secs 1 & 12. Va 14° 05' East.

39.97 Raised mound of earth 2½ ft high from pits 18 + 24 in + 1 ft deep as per instructions for gr. Sec. Cor.

79.94 Cor. to Secs 11, 2, 11 & 12.
Land rolling 2d rate.

Township no 19 north

North on random line bet. Secs 1 & 2. Va 14°05' East.

25.00 Enter marsh E. & W.

40.00 Flag for temporary gr. cor.

56.00 Leave marsh E. & W.

80.40 Intersect north boundary 52 lks West of cor. to Secs 1 & 2. from which cor 2 run

South 22 West on true line bet. Secs 1 & 2. Va 14°05' East.

40.40 Raised mound of earth 2½ ft high from pits 18+24 in +1 ft deep, as per instructions for gr. Sec. cor.

80.40 Cor. to Secs 1, 2, 11 & 12.
Land 2d rate.

Range no 37 West.

North bet. Secs 34 & 35. Va 14°05' East.

40.00 Raised mound of earth 2½ ft high from pits 18+24 in +1 ft deep, as per instructions for gr. Sec. cor.

50.00 Enter valley E. & W.

71.00 Leave valley E. & W.

80.00 Raised mound of earth 3 ft high from pits 18+24 in +1 ft deep, as per instructions for Cor. to Secs 26, 27, 34 & 35.

Land in valley 1st rate.
" balance 2d " rate.

Township no 19 north

East on random line bet Sec.
26 & 35. Va 14°05' East.

13.00 Enter valley E & W.

40.00 Stay for temporary gr. cor.

80.30 Intersect north & South line 27 lks South of cor. to Sec. 25, 26, 35 & 36. from which cor. 2 mn

S. 89°48' West on true line bet. Sec. 26 & 35.
Va 14°05' East

40.15 Raised mound of earth 2½ ft high from pits 18 + 24 in + 1 ft deep, as per instructions for gr. Sec. cor.

80.30 Cor. to Sec. 26, 27, 34 & 35.
Land in valley 1st rate.
" balance 2d rate.

Range no 37 West.

North bet. Sec. 26 & 27.
Va 14°05' East.

40.00 Raised mound of earth 2½ ft high from pits 18 + 24 in + 1 ft deep, as per instructions for gr. Sec. cor.

48.00 Enter valley E. & W.

79.00 Leave valley E. & W.

80.00 Raised mound of earth 3 ft high from pits 18 + 24 in + 1 ft deep, as per instructions for Cor. to Sec. 22, 23, 26 & 27.

Land in valley 1st rate.
" balance 2d rate.

Township no 19 north

East on random line bet. Sec.
23 & 26. Va 14°05' East.

5.00 Enter valley E & W.

40.00 Flag for temporary qr. cor. to

80.09 Intersect north & South line
lks North of cor. to Sec. 22,
23, 26 & 27. from which cor.
B mm

North 89°39 West on true line bet.
Sec. 23 & 26.
Va 14°05' East.

40.04 Raised mound of earth 2½ ft. high
from pits 18 + 24 in + 1 ft
deep, as per instructions for
qr. Sec. cor.

80.09 Cor. to Sec. 22, 23, 26 & 27.
Land level 1st rate.

Range no 37 West.

North bet. Sec. 22 & 23.
Va 14°05' East.

40.00 Raised mound of earth 2½ ft high
from pits 18 + 24 in + 1 ft
deep as per instructions for
qr. Sec. cor.

42.00 Enter valley. E. & W.

45.00 Leave valley E. & W.

80.00 Raised mound of earth 3 ft high
from pits 18 + 24 in + 1 ft
deep, as per instruction for
cor. to Sec. 14, 15, 22 & 23.

Land rolling 2nd rate.

Oct 26 1876

Township no 19 north

East on random line bet. Secs. 14 & 23. Va 14°05' East.

40.00 Flag for temporary gr. cor.

80.80 Intersect north & south line 32 l.s. south of cor. to Secs. 13, 14, 23 & 24. from which cor. 2 mm

S. 89°46' W. on true line bet. Secs. 14 & 23.

Va 14°05' East.

40.40 Raised mound of earth 2½ ft high from pits 18 + 24 in + 1 ft deep, as per instructions for gr. sec. cor.

80.80 cor. to Secs. 14, 15, 22 & 23.

Land rolling 2½ rate

V

Range no 37 West

North bet. Secs. 14 & 15. Va 14°05' East.

40.00 Raised mound of earth 2½ ft high
S.E. from pits 18 + 24 in + 1 ft deep, as per instructions for gr. sec. cor.

80.00 Raised mound of earth 3 ft high from pits 18 + 24 in + 1 ft deep, as per instructions for cor. to Secs. 10, 11, 14 & 15.

Land rolling 2½ rate.

Township no 19 north

East on random line bet. Secs. 11 & 14. Va 14°05' East.

40.00 Flog for temporary gr. cor.

80.70 Intersect north & south line 22 lks north of cor. to Secs. 11, 12, 13 & 14 from which cor. bears North 89°51' West on true line bet. Secs. 11 & 14. Va 14°05' East.

40.35 Raised mound of earth 2½ ft high from pits 18 + 24 in + 1 ft deep, as per instructions for gr. Sec. cor.

80.70 Cor. to Secs. 10, 11, 14 & 15.

Land rolling 2d rate.

Range no 37 West.

North bet. Secs. 10 & 11. Va 14°05' East.

24.00 Enter valley E. & W.

40.00 Raised mound of earth 2½ ft high from pits 18 + 24 in + 1 ft deep as per instructions for gr. Sec. cor.

45.00 Leave valley E. & W.

80.00 Raised mound of earth 3 ft high from pits 18 + 24 in + 1 ft deep, as per instructions for cor. to Secs. 2, 3, 10 & 11.

Land in valley 1st rate.

" balance rolling 2d rate.

Township 19 North

East on random line bet. Sec.s 2 & 11. Va 14°05' East.

40.00 Flag for temporary qr. cor.

80.90 Intersect north & south line 60 lks South of cor. to Sec.s 1, 2, 11 & 12. from which cor. 2 mm S. 89°34' West on true line bet. Sec.s 2 & 11. Va 14°05' East.

40.45 Raised mound of earth 2½ ft high from pits 18+24 in + 1 ft deep, as per instructions for qr. Sec. cor.

80.90 Cor. to Sec.s 2, 3, 10 & 11. Land rolling 2% rate.

Range no 37 West.

North on random line bet. Sec.s 2 & 3. Va 14°05' East.

40.00 Flag for temporary qr. cor.

51.00 Enter valley E. & W.

57.00 Leave valley E. & W.

80.20 Intersect north boundary 87 lks West of cor. to Sec.s 2 & 3. from which cor. 2 mm S. 37' West on true line bet. Sec.s 2 & 3. Va 14°05' East.

40.20 Raised mound of earth 2½ ft high from pits 18+24 in + 1 ft deep, as per instructions for qr. Sec. cor.

80.20 Cor. to Sec.s 2, 3, 10 & 11. Land rolling 2% rate.

Township no 19 north

North bet. Secs 33 & 34.
Va 14°05' East.

40.00 Raised mound of earth 2½ ft high from pits 18+24 in + 1 ft deep, as per instructions for gr. Sec. Cor.

80.00 Raised mound of earth 3 ft high from pits 18+24 in + 1 ft deep, as per instructions for cor. to Secs 27, 28, 33 & 34.
Land rolling 2d rate.

Range no 37 West.

East on random line bet. Secs
27 & 34. Va 14°05' East.

40.00 Flag for temporary gr. cor.

80.20 Intersect north & south line 65 lks south of cor. to Secs 26, 27, 34 & 35. from which cor.
2 pin
S. 89° 37' West on true line bet.
Secs 27 & 34.
Va 14°05' East.

40.10 Raised mound of earth 2½ ft high from pits 18 + 24 in + 1 ft deep, as per instructions for gr. Sec. Cor.

80.20 Cor. to Secs 27, 28, 33 & 34.
Land rolling 2d rate.

Township no 19 north

North bet. Secs 27 & 28.
Va 4°05' East

21.00 Enter valley N.E. & S.W.

40.00 Raised mound of earth 2½ ft high from pits 18 + 24 in + 1 ft deep, as per instructions for gr. Sec. cor.

50.00 Leave valley N.E. & S.W.

80.00 Raised mound of earth 3 ft high from pits 18 + 24 in + 1 ft deep, as per instructions for cor. to Secs 21, 22, 27 & 28.

Land in valley 1st rate.
" balance 2d " rate.

Range no 37 West.

East on random line bet. Secs
22 & 27. Va 14°05' East.

40.00 Flag for temporary gr. cor.

44.00 Enter valley ~~E & W~~ N & S.

71.00 Leave valley ~~E. & W.~~ N W + S E.

80.22 Intersect north & south line 56 lks south of cor. to Secs 22, 23, 26 & 27. from which cor. bears
S. 89° 36' West on true line bet. Secs 22 & 27.
Va 14°05' East.

40.11 Raised mound of earth 2½ ft high from pits 18 + 24 in + 1 ft deep, as per instructions for gr. Sec. cor.

80.22 Cor. to Secs 21, 22, 27 & 28.
Land in valley 1st rate.
" balance 2d " rate.

Township no 19 north

North bet: Secs 21 & 22.
Va 14°05' East.

40.00 Raised mound of earth 2½ ft high from pits 18 + 24 in + 1 ft deep, as per instructions for gr. Sec. Cor.

42.00 Enter valley E. & W.

49.00 Leave valley E. & W.

80.00 Raised mound of earth 3 ft high from pits 18 + 24 in + 1 ft deep, as per instructions for Cor. to Secs 15, 16, 21 & 22.

Land rolling 2d rate.

Valley 1st rate

Range no 37 West.

East on random line bet. Secs
15 & 22. Va 14°05' East.

40.00 Flag for temporary gr. Cor.

80.14 Intersect north & south line 40 lks south of Cor. to Secs 14, 15, 22 & 23. from which Cor. 2 mm

South 89° 43 West on true line bet Secs 15 & 22.
Va 14°05' East.

40.07 Raised mound of earth 2½ ft high from pits 18 + 24 in + 1 ft deep, as per instructions for gr. Sec. Cor.

80.14 Cor. to Secs 15, 16, 21 & 22.
Land rolling 2d rate.

Township no 19 north

North bet. Secs 15 & 16.
Va 14°05' East.

40.00 Raised mound of earth 2½ ft high from pits 18+24 in + 1 ft deep, as per instructions for gr. Sec. cor.

80.00 Raised mound of earth 3 ft high from pits 18+24 in + 1 ft deep, as per instructions for cor. to Secs 9, 10, 15 & 16.

Land rolling 2d rate.

Range no 37 West.

East on random line bet. Secs 10 & 15. Va 14°05' East.

40.00 Flag for temporary gr. cor.

80.10 Intersect north & south line 30 lks south of cor. to Secs 10, 11, 14 & 15. from which cor. 2 pine

S. 89°47' West on true line bet. Secs 10 & 15.
Va 14°05' East.

40.05 Raised mound of earth 2½ ft high from pits 18+24 in + 1 ft deep, as per instructions for gr. Sec. cor.

80.10 Cor. to Secs 9, 10, 15 & 16.

Land rolling 2d rate.

Township no 19 north

north bet. Secs. 9 & 10.
Va 14°05' East.

40.00 Raised mound of earth 2½ ft high from pits 18+24 in + 1 ft deep, as per instructions for gr. Sec. cor.

80.00 Raised mound of earth 3 ft high from pits 18+24 in + 1 ft deep, as per instructions for cor. to Secs. 3, 4, 9 & 10.
Land rolling 2d rate.

Oct 27 1876

Range no 37 West.

East on random line bet. Secs. 3 & 10. Va 14°05' East.

40.00 Flag for temporary gr. cor.

80.00 Entered north & south line 20 lks south of cor. to Secs. 2, 3, 10 & 11. from which cor. 2 mm
S. 89°51' West on true line bet. Secs. 3 & 10.
Va 14°05' East.

40.00 Raised mound of earth 2½ ft high from pits 18+24 in + 1 ft deep as per instructions for gr. Sec. cor.

80.00 Cor. to Secs. 3, 4, 9 & 10.
Land rolling 2d rate.

Township no 19 north

North on random line bet. Secs. 3 & 4. Va 14°05' East.

40.00 Flag for temporary gr. cor.

79.80 Intersect north boundary 80 lks West of cor. to Secs. 3 & 4. from which cor. a true S. 34 West on true line bet Secs. 3 & 4. Va 14°05' East.

39.80 Raised mound of earth 2½ ft. high from pits 18 + 24 in + 1 ft deep, as per instructions for gr. Sec. cor.

79.80 Cor. to Secs. 3, 4, 9 & 10. Land rolling 2d rate.

Range no 37 West

North bet. Secs. 32 & 33. Va 14°05' East.

11.00 Enter marsh n. & s. N.E. + S.W.

16.00 Leave marsh n. & s. E + W.

40.00 Raised mound of earth 2½ ft high from pits 18 + 24 in + 1 ft deep, as per instructions for gr. Sec. cor.

80.00 Raised mound of earth 3 ft high from pits 18 + 24 in + 1 ft deep, as per instructions for cor. to Secs. 28, 29, 32 & 33.

Land level, 1st rate.

Township no 19 north

East on random line bet. Sec.s 28 & 33. Va 14°05' East.

40.00 Flag for temporary gr. cor.

66.00 Leave valley N. E. & S. W.

80.12 Intersect north & south line 62 lks south of cor. to Sec.s 27, 28, 33 & 34. from which cor. 2 run

S. 89° 33' West on true line bet. Sec.s 28 & 33.

Va 14°05' East.

40.06 Raised mound of earth 2½ ft high from pits 18 + 24 in + 1 ft deep, as per instructions for gr. Sec. cor.

80.12 Cor. to Secs. 28. 29 - 32 + 33

Land in valley level 1st rate.

" balance — 2d rate

Range no 37 West.

north bet. Secs 28 & 29.

Va 14°05' East.

3.00 Leave valley N. E. & S. W.

40.00 Raised mound of earth 2½ ft high from pits 18 + 24 in + 1 ft deep, as per instructions for gr. Sec. cor.

80.06 Raised mound of earth 3 ft high from pits 18 + 24 in + 1 ft deep, as per instructions for cor. to Sec.s 20, 21, 28 & 29.

Land rolling 2d rate.

Township no 19 north

East on random line bet. Secs 21 & 28. Va 14°05' East.

40.00 Flag for temporary qr. cor.

80.04 Intersect north & south line 27 lks north of cor. to Secs 21, 22, 27 & 28. from which cor. I run

North 89°48' West on true line bet. Secs 21 & 28.
Va 14°05' East.

40.02 Raised mound of earth 2½ ft high from pits 18 + 24 in + 1 ft deep as per instructions for qr. Sec. cor.

80.04 Cor. to Secs 20, 21, 28 & 29.
Land rolling 2d rate.

Range no 37 West.

North bet. Secs 20 & 21.
Va 14°05" East.

40.00 Raised mound of earth 2½ ft high from pits 18 + 24 in + 1 ft deep, as per instructions for qr. Sec. cor.

80.00 Raised mound of earth 3 ft high from pits 18 + 24 in + 1 ft deep, as per instructions for cor. to Secs 16, 17, 20 & 21.

Land rolling 2d rate.

Township no 19 north

East on random line bet. Secs. 16 & 21. Va 14°05' East.

40.00 Flag for temporary gr. cor.

79.98 Intersect north & south line 54 lks south of cor. to Secs. 15, 16, 21 & 22. from which cor. I run

S. 89° 37' West on true line bet. Secs. 16 & 21. Va 14°05' East.

39.99 Raised mound of earth 2½ ft high from pits 18 + 24 in + 1 ft deep, as per instructions for gr. Sec. cor.

79.98 Cor. to Secs. 16, 17, 20 & 21. Land rolling 2d rate.

Range no 37 West.

North bet. Secs. 16 & 17. Va 14°05' East.

28.00 Enter valley N.E. & S.W.

40.00 Raised mound of earth 2½ ft high from pits 18 + 24 in + 1 ft deep, as per instructions for gr. Sec. cor.

46.50 Leave valley E. & W.

80.00 Raised mound of earth 3 ft high from pits 18 + 24 in + 1 ft deep, as per instructions for cor. to Secs. 8, 9, 16 & 17.

Land in valley 1st rate.
" balance 2d rate.

East on random line bet. Secs. 9 & 16. Va 14°05' East.

40.00 Flag for temporary gr. cor.

80.17 Intersect north & south line 19 lks north of cor. to Secs. 9, 10, 15 & 16. from which cor. bears

N. 89°52' West on true line bet. Secs. 9 & 16.

Va 14°05' East.

40.08 Raised mound of earth 2½ ft high from pits 18 + 24 in + 1 ft deep, as per instructions for gr. Sec. cor.

80.17 Cor. to Secs. 8, 9, 16 & 17.

Land rolling 2d rate.

North bet. Secs. 8 & 9.

Va 14°05' East

40.00 Raised mound of earth 2½ ft high from pits 18 + 24 in + 1 ft deep, as per instructions for gr. Sec. cor.

80.00 Raised mound of earth 3 ft high from pits 18 + 24 in + 1 ft deep, as per instructions for cor. to Secs. 4, 5, 8 & 9.

Land rolling 2d rate.

Township no 19 north

East on random line bet. Sec's 4 & 9. Va 14°05' East.

40.00 Flag for temporary gr. cor.

80.49 Intersect north & south line 28 lks north of cor. to Sec's 3, 4, 9 & 10. from which cor. I run

N. 89°48' West on true line bet Sec's 4 & 9.

Va 14°05' East.

40.23 Raised mound of earth 2½ ft high from pits 18 + 24 in + 1 ft deep, as per instructions for gr. Sec. cor.

80.47 Cor. to Sec's 4, 5, 8 & 9

Land rolling 2 chs rate.

Range no 37 West.

North on random line bet. Sec's 4 & 5. Va 14°05' East.

40.00 Flag for temporary gr. cor.

70.00 Enter valley N.E. & S.W.

80.00 Intersect north boundary 19 lks West of cor. to Sec's 4 & 5. from which cor. I run

S. 8" West on true line bet. Sec's 4 & 5. Va 14°05' East.

40.60 Raised mound of earth 2½ ft high from pits 18 + 24 in + 1 ft deep, as per instructions for gr. Sec. cor.

80.60 Cor. to Sec's 4, 5, 8 & 9.

Land rolling 2 chs rate.

Oct 28th 1896

Township no 19 North

North bet. Sec. 31 & 32.
Va 14°05' East.

29.00 Leave valley N.E. & S.W.

40.00 Raised mound of earth 2½ ft high from pits 18 + 24 in + 1 ft deep, as per instructions for gr. Sec. cor.

80.00 Raised mound of earth 3 ft high from pits 18 + 24 in + 1 ft deep, as per instructions for cor. to Sec. 29, 30, 31 & 32.

Land in valley level 1st rate.
" balance rolling 2d rate.

Range no 37 West.

East on random line bet. Sec. 29 & 32. Va 14°05' East.

40.00 Flag for temporary gr. cor.

76.00 Enter valley N.E. & S.W.

80.19 Intersect North & South line 15 lks South of cor. to Sec. 28, 29, 32 & 33. from which cor 2 run

S. 89°54' West on true line bet. Sec. 29 & 32.
Va 14°05' East.

40.09 Raised mound of earth 2½ ft high from pits 18 + 24 in + 1 ft deep, as per instructions for gr. Sec. cor.

80.19. Cor. to Sec. 29, 30, 31 & 32.
Land rolling 2d rate.

Township no 19 north

West on random line bet. Sec's 30 & 31. Va 14°05' East.

40.00 Flag for temporary gr. cor.

80.51 Intersect west boundary of 1/4 north of cor. to Sec's 30 & 31. from which cor. 2 pm N. 89° 56' East on true line bet. Sec's 30 & 31.

Va 14°05' East.

40.51 Raised mound of earth 2½ ft high from pits 18 + 24 in + 1 ft deep, as per instructions for gr. Sec. cor.

80.51 cor. to Sec's 29, 30, 31 & 32.

Land rolling 2d rate.

Range no 37 west.

north bet. Sec's 29 & 30.

Va 14°05' East.

40.00 Raised mound of earth 2½ ft high from pits 18 + 24 in + 1 ft deep, as per instructions for gr. Sec. cor.

80.00 Raised mound of earth 3 ft high from pits 18 + 24 in + 1 ft deep, as per instructions for cor. to Sec's 19, 20, 29 & 30.

Land rolling 2d rate.

Township no 19 north

East on random line bet. Secs. 20 & 29. Va 14°05' East.

40.00 Flag for temporary qr. cor.

80.34 Intersect north & south line 28 lks north of cor. to Secs. 20, 21, 28, & 29. from which cor. B. run

North 89°48' West on true line bet Secs. 20 & 29. Va 14°05 East.

40.17 Raised mound of earth 2½ ft high from pits 18+24 in + 1 ft deep, as per instructions for gr. Sec. cor.

80.34 Cor. to Secs. 19, 20, 29 & 30. Land rolling 2d rate.

Range no 37 West.

West on random line bet. Secs. 19 & 30. Va 14°05' East.

40.00 Flag for temporary gr. cor.

80.48 Intersect west boundary 50 lks South of cor. to Secs. 19 & 30. from which cor. B. run

S. 89°39' East on true line bet. Secs. 19 & 30. Va 14°05' East.

40.48 Raised mound of earth 2½ ft high from pits 18+24 in + 1 ft deep, as per instructions for gr. Sec. cor.

80.48 Cor. to Secs. 19, 20, 29 & 30. Land rolling 2d rate.

Township No 19 North

North bet. Sec.s 19 & 20.
Va 14°05' East.

40.00 Raised mound of earth 2½ ft high from pits 18 + 24 in + 1 ft deep, as per instructions for Gr. Sec. Cor.

80.00 Raised mound of earth 3 ft high from pits 18 + 24 in + 1 ft deep, as per instructions for Cor. to Sec.s 17, 18, 19 & 20.

Land rolling 2d rate

Range No 3 West

East on random line bet. Sec.s 17 & 20. Va 14°05' East.

40.00 Flag for temporary Qr. Cor.

80.28 Intersect north & south line 7 lks South of Cor. to Sec.s 16, 17, 20 & 21. from which Cor. 2 mm

S. 89°57' West on true line bet. Sec.s 17 & 20.
Va 14°05' East.

40.14 Raised mound of earth 2½ ft high from pits 18 + 24 in + 1 ft deep, as per instructions for Gr. Sec. Cor

80.28 Cor. to Sec.s 17, 18, 19 & 20.

Land rolling 2d rate.

Township no 19 North

	West on random line bet. Sec.s 18 & 19. Va 14°05' East.
40.00	Flag for temporary gr. cor.
42.00	Enter valley E. & W. A.E.-S.W.
79.93	Intersect West boundary 16 lks North of cor. to Sec.s 18 & 19, from which cor. I run N. 89°53' East on true line bet. Sec.s 18 & 19. Va 14°05' East.
39.93	Raised mound of earth 2½ ft high from pits 18 + 24 in + 1 ft deep, as per instructions for gr. Sec. Cor.
79.93	Cor. to Sec.s 17, 18, 19 & 20. Land in valley 1st rate. " balance 2d rate.

Range no 37 West

	North bet. Sec.s 17 & 18. Va 14°05' East.
13.00	Enter valley E. & W.
23.00	Leave valley E. & W.
40.00	Raised mound of earth 2½ ft high from pits 18 + 24 in + 1 ft deep, as per instructions for gr. Sec. cor.
80.00	Raised mound of earth 3 ft high from pits 18 + 24 in + 1 ft deep, as per instructions for cor to Sec.s 7, 8, 17 & 18. Land in valley 1st rate. " balance 2d rate.

Township no 19 north

East on random line bet. Secs. 8 & 17. Va 14°05' East.

40.00 Flag for temporary qr. cor.

79.91 Intersect north & South line 15 lks north of cor. to Secs. 8, 9, 16 & 17. from which cor. 2 mm

North 89°55' West on true line bet. 8 & 17. Va 14°05' East.

39.952 Raised mound of earth 2½ ft high from pits 18 + 24 in + 1 ft deep, as per instructions for gr. Sec. cor.

79.91 Cor. to Secs. 7, 8, 17 & 18. Land rolling 2d rate.

Range no 37 West

West on random line bet. Secs. 7 & 18. Va 14°05' East

40.00 Flag for temporary qr. cor.

79.84 Intersect West boundary 12 lks South of cor. to Secs. 7 & 18. from which cor. 2 mm

S. 89°55' East on true line bet. Secs. 7 & 18. Va 14°05' East.

39.84 Raised mound of earth 2½ ft high from pits 18 + 24 in + 1 ft deep, as per instructions for gr. Sec. cor.

79.84 Cor. to Secs. 7, 8, 17 & 18. Land rolling 2d rate.

Township no 19 north

North bet. Sec.ns 7 & 8.
Va 14°05' East.

40.00 Raised mound of earth 2½ ft high from pits 18 + 24 in + 1 ft deep, as per instructions for gr. Sec. Cor.

61.00 Enter valley N. E. & S. W.

80.00 Raised mound of earth 3 ft high from pits 18 + 24 in + 1 ft deep, as per instructions for cor. to Sec.ns 5, 6, 7 & 8.

Land in valley 1st rate.
" balance 2d " rate.

Range no 37 West

East on random line bet. Sec.ns 5 & 8. Va 14°05' East.

33.00 Leave valley N. E. & S. W.

40.00 Flag for temporary gr. cor.

80.03 Intersect north & south line 38 lks south of cor. to Sec.ns 4, 5, 8 & 9. from which cor. I run S. 89°44' West on true line bet. Sec.ns 5 & 8.
Va 14°05' East.

40.01½ Raised mound of earth 2½ ft high from pits 18 + 24 in + 1 ft deep, as per instructions for gr. Sec. Cor.

80.03 Cor. to Sec.ns 5, 6, 7 & 8.
Land in valley 1st rate.
" balance 2d " rate.

Township no 19 north

West on random line bet. Secs. 6 & 7. Va 14°05' East.

40.00 Flag for temporary qr. cor.

79.58 Intersect West boundary 41 lks North of cor. to Secs. 6 & 7. from which cor. 2 mm N. 89°42' East on true line bet. Secs. 6 & 7.

Va 14°05' East.

39.58 Raised mound of earth 2½ ft high from pits 18 + 24 in + 1 ft deep, as per instructions for qr. Sec. cor.

79.58 Cor. to Secs. 5, 6, 7 & 8. Land level 1½ rath.

Range no 37 West.

North on random line bet. Secs. 5 & 6. Va 14°05' East.

40.00 Flag for temporary qr. cor.

80.72 Intersect north boundary 30 lks East of cor. to Secs. 5 & 6. from which cor. 2 mm South 13' E. on true line bet. Secs. 5 & 6. Va 14°05' East.

40.72 Raised mound of earth 2½ ft high from pits 18 + 24 in + 1 ft deep, as per instructions for qr. Sec. cor.

80.72 Cor. to Secs. 5, 6, 7 & 8. Land level 1½ rath.

Oct 29th 1896

General Description

The Valleys in this township are fair land soil 2 rate the Hills are more sandy 3 rate well adapted to stock raising Valleys to agriculture

List of Names

A list of the Names of the Individuals employed to assist in surveying and subdividing Township No 19 North of base line of Range 37 West of 6th P.M. in Nebraska and showing the respective capacities in which they acted.

J. R. Tolin	Chainman
Thos. Holmes	"
Wm L. Brown	Moundman
F. Dennison	Flagman

WE the undersigned do hereby

Certify that WE assisted Wm L Wells deputy surveyor in surveying and subdividing township No 19 North of the base line in Range No 37 West of the 6th P. M. in the State of Nebraska and that said township has been in all respects to the best of our knowledge and belief well and faithfully surveyed and the boundary monuments planted according to the instructions of the Surveyor General of dimensions character constructions and marking & in the manner as specifically described in the foregoing field Notes

J R Tolin Sen Chainman
Thos Holmes Sen "
Wm L Brown Sen Mounderman
F Dennison Sen Flagman

signed in my presence and sworn to by the above named persons before me the undersigned this 27th day of Nov 1876

O. R. Goodale
Notary Public for
Lincoln Co Nebra

I William L Wells deputy Surveyor do solemnly swear that in pursuance of a joint Contract wherein D. V. Stephenson, S. G. McElroy & Wm L Wells are joint Contractors with John R. Clark United States Surveyor General for Nebraska & Iowa bearing date Sept 6th 1876 I have well faithfully and truly in my own proper person and in strict Conformity with the instructions furnished by the Surveyor General the Surveying Manual and the laws of the United States Surveyed all those parts or portions of Township No 19 North of base line of Range No 27 West of 6th P.M. in Nebraska as are represented in the foregoing field Notes as having been Surveyed under my direction. and I do further solemnly swear that all the Corners of said Surveys have been Established and perpetuated in strict accordance with the Surveying Manual and special instructions of the Surveyor General, printed instructions of dimension character. Construction and Marking and in the Manner as specifically described in the foregoing field Notes and that the foregoing are the true and original field Notes of such Survey

William Wells
Deputy Surveyor

Signed in my presence and sworn to before me the undersigned this 27th day of Nov. 1876

O. R. Goodale
Notary Public for Lincoln Co Neb

Surveyors Office Plattsmouth
December 1st 1876.

The foregoing field note of the Survey of Town No 19 North of Base line Range No 37 West of 6th P.M. in Nebraska executed by Wm Wells deputy Surveyor under Joint Contract of the 6th day of September 1876 in the month of Oct. 1876 having been critically examined the necessary correction and explanations made the said field notes and the Survey thereunto are hereby approved

Geo R Clark
Surveyor General

Diagram

of

Township No 20 N. Range No 37 West 6th P.M.

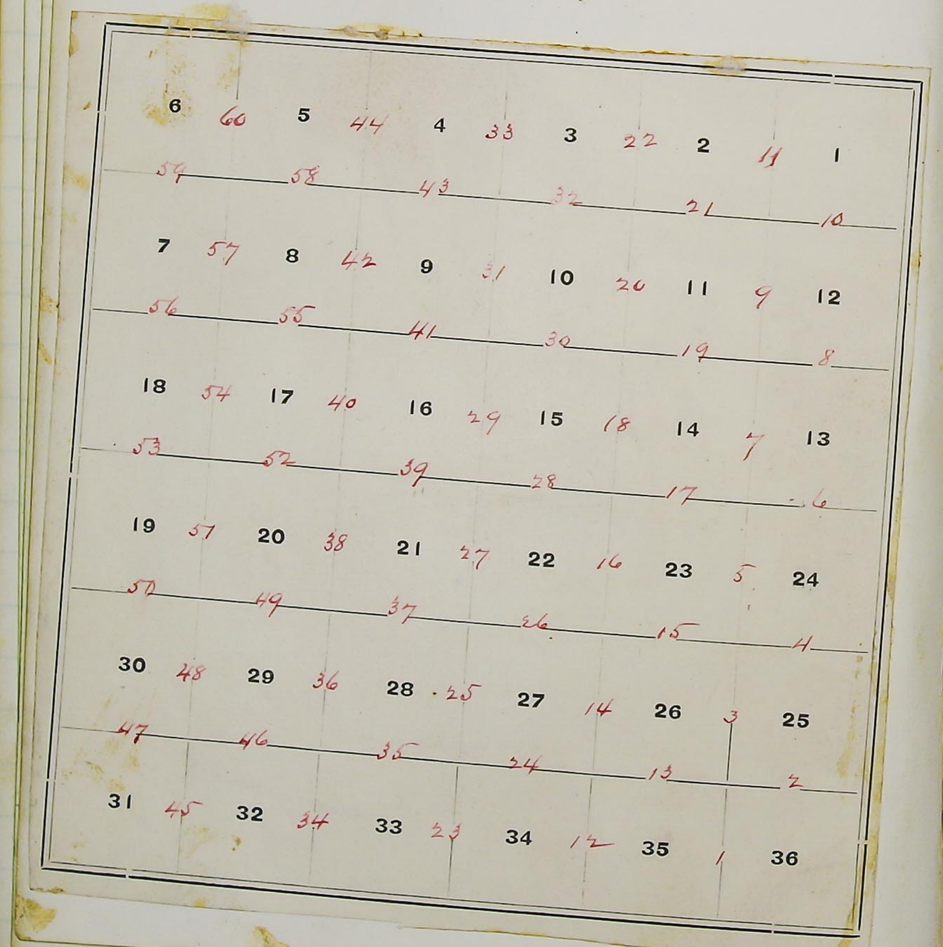

Field Notes

of

Township No 20 North

of

Range No 37 West

In

Nebraska

Executed

by Wm L Wells deputy Surveyor

under Joint Contract No 103

dated Sept 6th 1876.

Survey

Commenced Oct 30 1876

Completed Nov 2nd 1876

List of Names

and duties of assistants

J. C. Polin Chainman

Thos Holmes "

Wm L Brown Monuchman

F. DeMilson Flagman

To determine the proper adjustment of my Compass for subdividing Township No 20 North Range 37 West 6th P.M. in Nebraska I begin at the Corner to Townships 19 & 20 North Ranges 36 & 37 West 6th P.M. and run North along the East boundary Sec 36

Va 14° East

40. To point 5 chs East of qr Cor
80.04 " " 10 chs East of Cor to sec " 25 & 36.

Therefore to retrace this line or run a line parallel thereto my Compass must be adjusted to a Variation of 14° 04' East

Township no 20 north

North bet. Secs 35 & 36.
Va 14°04' East.

10.00 Entir valley E. & W.

40.00 Raised mound of earth 3 ft high from pits 18 + 24 x 12 in deep, as per instructions for Gr. Sec. Cor.

70.00 Level valley E. & W.

80.00 Raised mound of earth 3 ft high from pits 18 + 24 x 12 in deep, as per instruction for Cor. to Secs 25, 26, 35 & 36.

Land in valley level 1½ rate.
" balance rolling 2½ rate.

Range no 37 West.

East on random line bet. Secs
25 & 36. Va 14°04' East

40.00 Flat for temporary Gr. Cor.

79.89 Intersect East boundary 30 lks
north of Cor. to Secs 25 & 36.
from which Cor. 2 mm
N. 89°47' West on true line bet.
Secs 25 & 36.
Va 14°04' East.

39.94 Raised mound of earth 3 ft high
from pits 18 + 24 x 12 in
deep, as per instructions
for Gr. Sec. Cor.

79.89 Cor. to Secs 25, 26, 35 & 36.
Land rolling 2½ rate.

Township no 20 North

North bet. Secs 25 & 26.
Va 14°04' East.

24.00 Enter valley E. & W.

40.00 Raised mound of earth 3 ft high from pits 18 + 24 x 12 in deep, as per instructions for gr. Sec. cor.

50.00 Leave valley E. & W.

80.00 Raised mound of earth 3 ft high from pits 18 + 24 x 12 in deep, as per instructions for cor. to Secs 23, 24, 25 & 26.

Land in valley 1st rate.
" balance 2d rate.

Range no 37 West.

East on random line bet. Secs 24 & 25. Va 14°04' East.

40.00 Flag for temporary gr. cor.

80.08 Enter East boundary lots North of Cor. to Secs 24 & 25. from which cor. a run N. 89°53' West on true line bet. Secs 24 & 25.
Va 14°04' East.

40.04 Raised mound of earth 3 ft high from pits 18 + 24 x 12 in deep, as per instructions for gr. Sec. cor.

80.08 Cor. to Secs 23, 24, 25 & 26.
Land rolling 2d rate.

Township no 20 North

North bet. Sec.s 23 & 24.
Va 14°04' East.

16.00 Enter valley N.E. & S.W.
38.00 Enter marsh E. & W.
40.00 Raised mound of earth 3 ft high from pits 18 + 24 in 2 ft in deep, as per instructions for gr. Sec. Cor.
About 5 chs. East from this cor. I found "Lake" covering an area of about 12 acres
43.00 Leave marsh.
47.00 Leave valley N.E. ~~& North.~~
80.00 Raised mound of earth 3 ft high from pits 18 + 24 in 2 ft in deep, as per instructions for Cor. to Sec.s 13, 14, 23 & 24.
Land in valley marshes.
" balance 2d rate.

Range no 37 West

East on random line bet. Sec.s 13 & 24. Va 14°04' East.
40.00 Flag for temporary gr. cor.
80.42 Intersect East boundary 41 lks South of Cor. to Sec.s 13 & 24. from which Cor. I run
S. 89°42' West on true line bet. Sec.s 13 & 24.
Va 14°04' East.
40.21 Raised mound of earth 3 ft high from pits 18 + 24 in 2 ft in deep, as per instructions for gr. Sec. Cor.
80.42 Cor. to Sec.s 13, 14, 23 & 24.
Land rolling 2d rate.

Township no 20 north

North bet. Sec.s 13 & 14.
Va 14°04' East.

20.00 Enter valley E. & W.
40.00 Raised mound of earth 3 ft high from pits 18 + 24 in 2 ft in deep, as per instructions for gr. Sec. cor.
44.00 Leave valley E. & S. W.
80.00 Raised mound of earth 3 ft high from pits 18 + 24 in 2 ft in. deep, as per instructions for cor. to Sec.s 11, 12, 13 & 14.
Land in valley marshy.
" balance 2d rate.

Range no 37 West.

East on random line bet. Sec.s 12 & 13. Va 14°04' East.
40.00 Flag for temporary gr. cor.
80.16 Intersect East boundary 8 lks South of cor. to Sec.s 12 & 13. from which cor. 2 run
80.16
S. 89°57' West on true line bet Sec.s 12 & 13.
Va 14°04' East.
40.08 Raised mound of earth 3 ft high from pits 18 + 24 in 2 ft deep, as per instructions for gr. Sec. cor.
80.16 Cor. to Sec.s 11, 12, 13 & 14.
Land rolling 2d rate.

Township no 20 North

North bet. Sec.s 11 & 12.
Va 14°04' East.

40.00 Raised mound of earth 3 ft high from pits 18 + 24 in + 2 ft deep, as per instructions for gr. Sec. cor.

50.00 Enter valley N.E. & S.W.

72.00 Enter marsh.

80.00 Cor. falls in marsh, therefore retrace my line South 4 chs 40 lks where I

Raised Mound of Earth 3 ft high from pits 18 + 24 in x 12 in deep as per instructions for Witness Cor to Sec.s 1. 2. 11 + 12

Land in Valley good
" balance 2 rate

Range no 37 West.

~~Trine Point for true Cor to Sec.s 1. 2. 11 + 12 I run~~

East on random line bet. Sec.s 1 & 12. Va 14°04' East.

4.00 Leave marsh.

39.00 Leave valley N.E. & S.W.

40.00 Flag for temporary gr. cor.

79.94 Intersect East boundary 5 lks North of Cor. to Sec.s 1 & 12. from which cor. I run

N. 89°58' West on true line bet. Sec.s 1 & 12. Va 14°04' East.

39.97 Raised mound of earth 3 ft high from pits 18 + 24 in + 2 ft deep, as per instructions for gr. Sec. cor.

79.94 Cor. to Sec.s 1, 2, 11 & 12.

Land in valley 1st rate.
" balance -- 2d rate.

Township no 20 North

~~Mine point for true Cor to Sec.~~
1. 2. 11 & 12 I Mine

North on true line bet Sec.
1 & 2. Va 14°04' East.

4.00 Leave marsh.

40.00 Raised mound of earth 2 1/2 ft high from pits 18 & 24 in & 2 ft deep, as per instructions for gr. Sec. Cor.

75.00 Leave valley S.E. & S.W.

84.12 Intersect 5th Standard P'll North

5 chs & 73 lks East of Cor to Town 21 N Range 36 & 37 West

When I raised mound of earth 2 1/2 ft high from pits 18 & 24 in & 2 ft deep, as per instructions for Closing Cor. to Sec. 1 & 2.

Land in valley level 1st rate.
" balance . . . . 2d rate.

Range no 37 West.

North bet. Sec. 34 & 35.
Va 14°04' East.

36.00 Enter valley E. & W.

40.00 Raised mound of earth 3 ft high from pits 18 & 24 in & 2 ft deep, as per instructions for gr. Sec. Cor.

44.00 Leave valley E. & W.

80.00 Raised mound of earth 3 ft high from pits 18 & 24 in & 2 ft deep, as per instructions for Cor. to Sec. 26, 27, 34 & 35.

Land rolling 2d rate.

Township no 20 North

East on random line bet: Secs 26 & 35. Va 14°04' East.

40.00 Flag for temporary gr. cor.

80.00 Intersect North & South line 42 lks South of cor. to Secs 25, 26, 35 & 36. from which cor. B. Tree

S. 89° ~~21~~ 41' West on true line bet: Secs 26 & 35.

Va 14°04' East.

40.00 Raised mound of earth 3 ft high from pits 18 + 24 in + 2 ft deep, as per instructions for gr. Sec. cor.

80.00 Cor. to Secs 26, 27, 34 & 35.

Land rolling 2 chs rate.

Range no 37 West.

North bet: Secs 26 & 27.

Va 14°04' East.

40.00 Raised mound of earth 3 ft high from pits 18 + 24 in + 2 ft deep, as per instructions for gr. Sec. cor.

80.00 Raised mound of earth 3 ft high from pits 18 + 24 in + 2 ft deep, as per instructions for cor. to Secs 22, 23, 26 & 27.

Land rolling 2 chs rate.

Township no 20 north

East on random line bet. Sec.s 23 & 26. Va 14°04 East.

40.00 Flag for temporary gr. cor.

80.56 Intersect north & South line 12 lks South of cor. to Sec.s 23, 24 25 & 26. from which cor. I run

S. 89°55' West on true line bet. Sec.s 23 & 26.

Va 14°04' East.

40.28 Raised mound of earth 3 ft high from pits 18 + 24 in + 2 ft deep, as per instructions for gr. Sec. cor.

80.56 Cor. to Sec.s 22, 23, 26 & 27.

Land rolling 2d rate.

Oct 30th 1876

Range no 37 West

North bet. Sec.s 22 & 23.

Va 14°04' East.

8.00 Enter valley N.E. & S.W.

40.00 Raised mound of earth 3 ft high from pits 18 + 24 in + 2 ft deep, as per instructions for gr. Sec. cor.

About 4 chs. East from this cor. I found [illegible] Lake. good Water, about 2½ ft deep, and ~~containing~~ covering about 10 acres

East 7 chs from this Lake is found Lake, ~~containing~~ covering about 12 acres. Contains good Water.

North 7° East from this Lake is found Lake ~~containing~~ covering about 16 acres ~~of land~~ and

South 7°, West 13 chs. dist. is found Lake ~~containing~~ covering about 7 acres.

44.00 Leave valley N.E. & S.W.

80.00 Raised mound of earth 3 ft high from pits 18 + 24 in + 2 ft deep, as per instructions for cor. to Sec.s 14, 15, 22 & 23. Land in valley 1st rate. " balance 2d rate.

Township no 20 north

East on random line bet. Sec.s 14 & 23. Va 14°04' East.

40.00 Flag for temporary gr. cor.

80.26 Intersect north & south lines 17 lks South of cor. to Sec.s 13, 14, 23 & 24, from which cor. 2 mm

S. 89°53' West on true line bet. Sec.s 14 & 23.

Va 14°04' East.

40.13 Raised mound of earth 3 ft high from pits 18 + 24 in + 2 ft deep, as per instructions for gr. Sec. cor.

80.26 Cor. to Sec.s 14, 15, 22 & 23.

Land rolling 2% rate.

Range no 37 West.

North bet. Sec.s 14 & 15.

Va 14°04' East.

11.00 Enter valley E. & W.

29.00 Leave valley E & W.

40.00 Raised mound of earth 3 ft high from pits 18 + 24 in + 2 ft deep, as per instructions for gr. Sec. cor.

80.00 Raised mound of earth 3 ft high from pits 18 + 24 in + 2 ft deep, as per instructions for cor. to Sec.s 10, 11, 14 & 15.

Land in valley 1st rate.

" balance rolling 2% rate.

Township 20 North

East on random line bet. Secs. 11 & 14. Va 14°04' East.

40.00 Flag for temporary gr. cor.

79.90 Intersect north & south line 42 1/2 north of cor. to Secs. 11, 12, 13 & 14. from which cor. I run

N. 89° 42' West on true line bet. Secs. 11 & 14.

Va 14°04' East.

39.95 Raised mound of earth 3 ft high from pits 18 + 24 in + 2 ft deep, as per instructions for gr. Sec. cor.

79.90 Cor. to Secs. 10, 11, 14 & 15.

Land rolling 2% rate.

Range No 37 West.

North bet. Secs. 10 & 11.

Va 14°04' East.

6.00 Enter point of valley. 1 ch. wide.

40.00 Raised mound of earth 3 ft high from pits 18 + 24 in + 2 ft deep, as per instructions for gr. Sec. cor.

80.00 Raised mound of earth 3 ft high from pits 18 + 24 in + 2 ft deep, as per instructions for cor. to Secs. 2, 3, 10 & 11.

Land rolling 2% rate.

Township No 20 North

East on random line bet. Sec. 2 & 11. Va 14°04' East.

5.00 Enter valley N.E. & W.

20.00 Flag for temporary gr. cor.

70.00 Enter marsh.

80.20 Intersect north & south line 4 chs. & 90 lks. north of W.C. to Sec. 1, 2, 11 & 12. from which point I run N. 89°39' West on true line bet. Sec. 2 & 11.

Va 14°04' East.

40.10 Raised mound of earth 3 ft high from pits 18 + 24 in + 2 ft deep, as per instructions for gr. Sec. cor.

80.20 Cor. to Sec. 2, 3, 10 & 11.

Land level 1st rate.

Range No 37 West

North on true line bet. Sec. 2 & 3. Va 14°04' East.

3.00 Enter valley E. & W.

27.00 Leave valley E. & W.

40.00 Raised mound of earth 2½ ft high from pits per 18 + 24 in + 2 ft deep, as per instructions for gr. Sec. cor.

84.00 Intersect 5. Std Pll. north 6. chs and 21 lks East of Cor to Sec. 35 & 36. T. 21. N Range 37 West

Where I raised mound of earth 2½ ft high from pits 18 + 24 in + 2 ft deep, as per instructions for closing cor. to Sec. 2 & 3.

Land in valley 1st rate.

" balance 2d rate.

Township no 20 North.

North bet: Sec's 33 & 34.
Va 14°04' East:

18.00 Enter valley N.E. & S.W.
32.00 Leave valley N.E. & S.W.
40.00 Raised mound of earth 3 ft high from pits 18 + 24 in + 2 ft deep, as per instruction for gr. Sec. Cor.
80.00 Raised mound of earth 3 ft high from pits 18 + 24 in + 2 ft deep, as per instruction for Cor to Sec's 27, 28, 33 & 34.
Land rolling 2nd rate.

Range no 37 West:

East on random line bet: Sec's 27 & 34. Va 14°04' East:
40.00 Flag for temporary gr. cor.
79.85 Intersect N. & S. line 7 lks south of Cor. to Sec's 26, 27, 34 & 35. from which Cor. I run
S. 89°57' West on true line bet: Sec's 27 & 34.
Va 14°04' East:
39.92 Raised mound of earth 3 ft high from pits 18 + 24 in by 2 ft deep, as per instruction for gr. Sec. Cor.
79.85 Cor. to Sec's 27, 28, 33 & 34.
Land rolling 2nd rate.

Township No 20 North

	North bet. Secs. 27 & 28.
	Va 14°04' East.
33.00	
~~38.00~~	Enter valley N.E. & S.W.
47.80	Leave valley N.E. & S.W.
48.00	Raised mound of earth 3 ft high
	from pits 18 + 24 in + 2 ft
	deep, as per instructions
	for gr. Sec. cor.
80.00	Raised mound of earth 3 ft high
	from pits 18 + 24 in + 2 ft
	deep, as per instructions
	for cor. to Secs. 21, 22,
	27 & 28.
	Land in valley 1st rate.
	" balance 2d rate.

Range No 37 West.

	East on random line bet. Secs.
	22 & 27. Va 14°04' East.
40.00	Flag for temporary gr. cor.
42.00	Enter valley N.E. & S.W.
68.00	Leave valley N.E. & S.W.
79.84	Intersect north & south line 26 & 35
	north of cor. to Secs. 22, 23,
	26 & 27. from which cor.
	2 run
	N. 89°49' West on true line bet.
	Secs. 22 & 27.
	Va 14°04' East.
39.92	Raised mound of earth 3 ft high
	from pits 18 + 24 in + 2 ft
	deep, as per instructions
	for gr. Sec. cor.
79.84	Cor. to Secs. 21, 22, 27 & 28.
	Land in valley 1st rate.
	" balance rolling 2d rate.

Township no 20 north

North bet. Secs 21 & 22.
Va 14°04' East.

40.00 Raised mound of earth 3 ft high from pits 18 + 24 in + 2 ft deep, as per instructions for gr. Sec. cor.

~~44.00~~

~~47.00~~ Enter valley E. & W.

47.00 Enter pool.

56.50 Leave pool.

80.00 Raised mound of earth 3 ft high from pits 18 + 24 in + 2 ft deep, as per instructions for cor. to Secs 15, 16, 21 & 22.

Land in valley level 1st rate.
" balance rolling 2d rate.

Range no 37 West.

East on random line bet. Secs 15 & 22. Va 14°04' East.

40.00 Flag for temporary gr. cor.

64.00 Leave valley N.W. & S.E.

79.91 Intersect north & south line of lks south of cor. to Secs 14, 15, 22 & 23. from which cor. 8 mm

S. 89°56' West on true line bet Secs 15 & 22.
Va 14°04' East.

39.952 Raised mound of earth 3 ft high from pits 18 + 24 in + 2 ft deep, as per instructions for cor. Sec. cor.

79.91 Cor. to Secs 15, 16, 21 & 22.

Land in valley level 1st rate.
" balance 2d rate.

Oct. 31st 1876

Township no 20 north

north bet. Secs. 15 & 16.
Va 14°04' East.

3.00 Enter low ground.
6.00 South bank of bed of Lake.
water nearly gone.
23.00 Leave bed of Lake, water not
good.
31.00 Leave valley E & S. W.
40.00 Raised mound of earth 3 ft high
from pits 18 + 24 in + 2 ft
deep, as per instructions
per gr. Sec. cor.
80.00 Raised mound of earth 3 ft high
from pits 18 + 24 in + 2 ft
deep, as per instructions
per cor. to Secs. 9, 10, 15 & 16.
Land in valley 1st rate.
" balance - 2d rate.

Range no 37 West.

East on random line bet. Secs.
10 & 15 Va 14°04' East.
40.00 Flag for temporary gr. cor.
80.22 Intersect north & south line of
cor. of Secs. 10, 11, 14 & 15.
from which cor. 2 mm
West on true line bet. Secs. 10 & 15.
Va 14°04' East.
40.11 Raised mound of earth 3 ft high
from pits 18 + 24 in + 2 ft
deep, as per instructions
per. gr. Sec. cor.
80.22 Cor. to Secs. 9, 10, 15 & 16.
Land rolling 2d rate.

north bet. Sec's 9 & 10.
Va 14°04' East.

40.00 Raised mound of earth 3 ft high from pits 18 + 24 in + 2 ft deep, as per instructions for gr. Sec. cor.

80.00 Raised mound of earth 3 ft high from pits 18 + 24 in + 2 ft deep, as per instructions for cor. to Sec's 3, 4, 9 & 10.
Land rolling 2% rate.

East on random line bet. Sec's 3 & 10. Va 14°04' East.

40.00 Flag for temporary gr. cor.

80.15 Intersect north & south line 15 lks south of cor. to Sec's 2, 3, 10 & 11. from which cor. 2 mn S. 89°54' West on true line bet. Sec's 3 & 10.
Va 14°04' East.

40.07 Raised mound of earth 3 ft high from pits 18 + 24 in + 2 ft deep, as per instructions for gr. Sec. cor.

80.15 Cor. to Sec's 3, 4, 9 & 10.
Land rolling 2% rate.

Township no 20 North

North on true line bet. Sec.ⁿ 3 & 4. Va 14°04' East.

8.00 Enter valley E. & W.

25.06 Leave valley E. & W.

40.00 Raised mound of earth 2½ ft high from pits 18 + 24 in + 2 ft deep, as per instructions for gr. Sec. cor.

84.60 Intersect 5th Std Pll. North 6 chs and 75 links East of Cor to Sec.ⁿ 3 & 35 N Range 37 West. J.H.

Where I raised mound of earth 2½ ft high from pits 18 + 24 in + 2 ft deep as per instructions for closing cor. to Sec.ⁿ 3 & 4.

Land in valley 1st rate.

" balance 2d rate.

Range no 37 West.

North bet. Sec.ⁿ 32 & 33. Va 14°04' East.

25.15 Leave valley N.E. & S.W.

40.00 Raised mound of earth 3 ft high from pits 18 + 24 in + 2 ft deep, as per instructions for gr. Sec. cor.

80.00 Raised mound of earth 3 ft high from pits 18 + 24 in + 2 ft deep, as per instructions for cor. to Sec.ⁿ 28, 29, 32 & 33.

Land in valley 1st rate.

" balance rolling 2d rate.

East on random line bet. Sec.
28 & 33. Va 14°04' East.

40.00 Flog for temporary gr. cor.

79.85 Intersect north & south line 40
lks. north of cor. to Sec.
27, 28, 33 & 34. from which
cor. & mm

N. 89°43' West on true line bet. Sec.
28 & 33. Va 14°04' East.

39.92± Raised mound of earth 3 ft high
from pits 18 + 24 in + 2 ft
deep, as per instructions
per gr. Sec. cor.

79.85 Cor. to Sec. 28, 29, 32 & 33.
Land rolling 2d rate.

north bet. Secs 28 & 29.
Va 14°04' East.

40.00 Raised mound of earth 3 ft high
from pits 18 + 24 in + 2 ft
deep, as per instructions per
gr. Sec. cor.

52.00 Enter valley ~~N.W. 45.~~

80.00 Raised mound of earth 3 ft high
from pits 18 + 24 in + 2 ft
deep, as per instructions
per cor. to Sec. 20, 21, 28 & 29

Land in valley 1st rate.
" balance 2d rate.

Township no 20 north

East on random line bet. Secs
21 & 28. Va 14°04' East.

40.00 Flag for temporary qr. cor.

53.50 Level valley N.W. & S.E.

80.07 Intersect north & south line 10 lks
South of cor. to Secs 21, 22,
27 & 28. from which cor.
2 run

S. 89°56' West on true line bet. Secs
21 & 28. Va 14°04' East.

40.03 Raised mound of earth 3 ft high
from pits 18+24 in + 2 ft
deep, as per instructions
for qr. Sec. cor.

80.07 Cor. to Secs 20, 21, 28 & 29.
Land in valley 1st rate.
" balance 2d rate.

Range no 37 west

north bet. Secs 20 & 21.
Va 14°04' East.

3.00 Leave valley N.E. & S.W.

40.00 Raised mound of earth 3 ft high
from pits 18+24 in + 2 ft deep
as per instructions for
qr. Sec. cor.

80.00 Raised mound of earth 3 ft high
from pits 18+24 in + 2 ft
deep, as per instructions for
cor. to Secs 16, 17, 20 & 21.

Land rolling 2d rate.

East on random line bet. Secs 16 & 21. Va 14°04' East.

36.00 Enter valley E. & W.

40.00 Flag for temporary gr. cor.

79.90 Intersect north & south line 51 lks north of cor. to Secs 15, 16, 21 & 22. from which point I run

North 89°38' West on true line bet. Secs 16 & 21. Va 14°04' East.

39.95 Raised mound of earth 3 ft high from pits 18 + 24 in + 2 ft deep, as per instructions for gr. Sec. cor.

79.90 Cor. to Secs 16, 17, 20 & 21.

Land in valley 1st rate.

" balance 2d " rate.

North bet. Secs 16 & 17. Va 14°04 East.

40.00 Raised mound of earth 3 ft high from pits 18 + 24 in + 2 ft deep, as per instructions for gr. Sec. cor.

80.00 Raised mound of earth 3 ft high from pits 18 + 24 in + 2 ft deep, as per instructions for cor. to Secs 8, 9, 16 & 17.

Land rolling 2d rate.

Township no 20 north

East on random line bet. Sec.s 9 & 16. Va 14°04' East.

40.00 Flag for temporary gr. cor.

79.98 Intersect north & South line 16 lks South of cor. to Sec.s 9, 10, 15 & 16. from which point I run

S. 89°53' West on true line bet. Sec.s 9 & 16. Va 14°04' East.

39.99 Raised mound of earth 3 ft high from pits 18 + 24 in + 2 ft deep, as per instructions for gr. Sec. cor.

79.98 Cor. to Sec.s 8, 9, 16 & 17.

Land rolling 2d rate.

Range no 37 West.

North bet. Sec.s 8 & 9. Va 14°04' East.

40.00 Raised mound of earth 3 ft high from pits 18 + 24 in + 2 ft deep, as per instructions for gr. Sec. cor.

80.00 Raised mound of earth 3 ft high from pits 18 + 24 in + 2 ft deep, as per instructions for cor. to Sec.s 4, 5, 8 & 9.

Land rolling 2d rate.

Township no 20 North

East on random line bet. Secs. 4 & 9. Va 14°04' East.

40.00 Stop for temporary gr. cor.

79.86 Intersect north & south line 20 lks north of cor. to Secs. 3, 4, 9 & 10. from which point I run N. 89°51' West on true line bet. Secs. 4 & 9.

Va 14°04' East.

39.93 Raised mound of earth 3 ft high from pits 18 + 24 in + 2 ft deep, as per instructions for gr. Sec. cor.

79.86 Cor. to Secs. 4, 5, 8 & 9.

Land rolling 2d rate.

Range no 37 West.

North on true line bet. Secs. 4 & 5. Va 14°04' East.

18.00 Enter valley E. & W.

37.00 Leave valley E. & W.

40.00 Raised mound of earth 2 1/2 ft high from pits 18 + 24 in + 2 ft deep, as per instructions for gr. Sec. cor.

84.10 Intersect 5th Std. P'll. north 7 chs and 17 links East of Cor to Secs. 33 & 34 in Range 37 West

Where I raised mound of earth 2 1/2 ft high from pits 18 + 24 in + 2 ft deep as per instructions for closing cor. to Secs. 4 & 5.

Land in valley 1st rate.

" bottom 2d rate.

Oct 1st 1876

north bet. Secs. 31 & 32.
Va 14°04' East.

24.00 Leave valley N.E. & S.W.

40.06 Raised mound of earth 3 ft high from pits 18+24 in + 2 ft deep, as per instructions per gr. Sec. cor.

80.00 Raised mound of earth 3 ft high from pits 18+24 in + 2 ft deep, as per instructions per cor. to Secs. 29, 30, 31 & 32.
Land in valley 1st rate.
" balance - 2d rate.

East on random line bet. Secs. 29 & 32. Va 14°04' East.

40.00 Stake for temporary gr. cor.

80.34 Intersect north & south line 10 chs south of cor. to Secs. 28, 29, 32 & 33. from which point a pine
S. 89° 56' West on true line bet. Secs. 29 & 32.
Va 14°04' East.

40.17 Raised mound of earth 3 ft high from pits 18+24 in + 2 ft deep, as per instructions for gr. Sec. cor.

80.34 Cor. to Secs. 29, 30, 31 & 32.
Land rolling 2d rate.

Township no 20 north

	West on random line bet. Sec.ⁿ 30 & 31. Va 14°04' East.
40.00	Flag for temporary gr. cor.
79.36	Intersect West boundary 30 lks South of cor. to Sec.ⁿ 30 & 31. from which point ℄ run S. 89°47' East on true line bet. Sec.ⁿ 30 & 31. Va 14°04' East.
39.36	Raised mound of earth 3 ft high from pits 18 + 24 in + 2 ft deep, as per instructions for gr. Sec. cor.
79.36	Cor. to Sec.ⁿ 29, 30, 31 & 32. Land rolling 2% rate.

Range no 37 West.

	north bet. Sec.ⁿ 29 & 30. Va 14°04' East.
40.00	Raised mound of earth 3 ft high from pits 18 + 24 in + 2 ft deep, as per instructions for gr. Sec. cor.
63.00	Enter valley ~~N. W. & S. E.~~ E. & W.
80.00	Raised mound of earth 3 ft high from pits 18 + 24 in + 2 ft deep, as per instructions for cor. to Sec.ⁿ 19, 20, 29 & 30. Land in valley 1% rate. " balance 2% rate.

Township no 20 north

East on random line bet. Secs. 20 & 29 Va 14°04' East.

40.00 Flag for temporary qr. cor.

80.40 Intersect north & south line 15 lks South of cor. to Secs. 20, 21, 28 & 29, from which point ℄ run

S. 89°54' West on true line bet Secs. 20 & 29. Va 14°04' East.

40.20 Raised mound of earth 3 ft high from pits 18 + 24 in + 2 ft deep, as per instructions for qr. Sec. cor.

80.40 Cor. to Secs. 19, 20, 29 & 30. Land level 1st rate.

Range no 37 West.

West on random line bet. Secs. 19 & 30. Va 14°04' East.

40.00 Flag for temporary qr. cor.

50.00 Leave valley N.W. & S.E.

79.34 Intersect West boundary of cor. to Secs. 19 & 30. from which cor. ℄ run

East ~~West~~ on true line bet. Secs. 19 & 30. Va 14°04' East.

39.34 Raised mound of earth 3 ft high from pits 18+24 in + 2 ft deep, as per instructions for qr. Sec. cor.

79.34 Cor. to Secs. 19, 20, 29 & 30. Land in valley 1st rate. " balance 2d rate.

Township no 20 north

North bet. Sec's 19 & 20.
Va 14°04' East.

40.00 Raised mound of earth 3 ft high from pits 18 + 24 in + 2 ft deep, as per instructions for gr. Sec. cor.

80.00 Raised mound of earth 3 ft high from pits 18 + 24 in + 2 ft deep, as per instructions for cor. to Sec's 17, 18, 19 & 20.

Land level 1st rate.

Range no 37 West

East on random line bet. Sec's 17 & 20. Va 14°04' East.

40.00 Flag for temporary gr. cor.

45.00 Leave valley N. W. & S. E.

80.08 Intersect north & south line 60 lks north of cor. to Sec's 16, 17, 20 & 21. from which point 2 mm
N. 89°34' West on true line bet Sec's 17 & 20.
Va 14°04' East.

40.04 Raised mound of earth 3 ft high from pits 18 + 24 in + 2 ft deep, as per instructions for Gr. Sec. Cor.

80.08 Corr to Sec's 17, 18, 19 & 20

Land in valley 1st rate.
" level land 2d " rate.

Township no 20 north

West on random line bet: Secs 18 & 19. Var 14°04' East.

40.00 Flag for temporary gr. cor.

79.28 Intersect West boundary 12 lks South of cor. to Secs 18 & 19, from which point I run S. 89° 55' East on true line bet: Secs 18 & 19.

Var 14°04' East.

39.28 Raised mound of earth 3 ft high from pits 18 + 24 in + 2 ft deep, as per instructions for gr. Sec. cor.

79.28 Cor. to Secs 17, 18, 19 & 20.

Land level 1½ rate.

Range no 37 West.

north bet: Secs 17 & 18.

Var 14°04' East.

23.00 Leave valley N.W. & S.E.

40.00 Raised mound of earth 3 ft high from pits 18 + 24 in + 2 ft deep, as per instructions for gr. Sec. cor.

80.00 Raised mound of earth 3 ft high from pits 18 + 24 in + 2 ft deep, as per instructions for cor. to Secs 7, 8, 17 & 18.

Land rolling 2½ rate.

Township no 20 north

East on random line bet. Secs. 8 & 17. Va 14°04' East.

40.00 Flag for temporary qr. cor.

80.30 Intersect north & south line 42 lks north of cor. to Secs. 8, 9, 16 & 17 from which point a. run N. 89° 42' West on true line bet. Secs. 8 & 17. Va 14°04' East.

40.15 Raised mound of earth 3 ft high from pits 18 + 24 in + 2 ft deep, as per instructions for qr. Sec. cor.

80.30 Cor. to Secs. 7, 8, 17 & 18. Land rolling 2 chs rate.

Range no 37 West.

West on random line bet. Secs. 7 & 18. Va 14°04' East.

40.00 Flag for temporary qr cor.

79.40 Intersect West boundary 8 lks north of cor. to Secs. 7 & 18. from which point a. run ~~S.~~ N. 89° 57' East on true line bet. Secs. 7 & 18. Va 14°04. East.

39.40 Raised mound of earth 3 ft high from pits 18 + 24 in + 2 ft deep as per instructions for qr. Sec. cor.

79.40 Cor. to Secs. 7, 8, 17 & 18. Land rolling 2 chs rate.

Township no 20 North

North bet. Sec.s 7 & 8.
Va 14°04' East.

40.00 Raised mound of earth 3 ft high from pits 18+24 in +2 ft deep, as per instructions for gr. Sec. cor.

58.00 Enter valley E. & W.

80.00 Raised mound of earth 3 ft high from pits 18+24 in +2 ft deep, as per instructions for cor. to Sec.s 5, 6, 7 & 8.

Land in valley level 1st rate
" balance rolling 2d rate.

Range no 37 West.

East on random line bet. Sec.s 5 & 8. Va 14°04' East.

40.00 Flag for temporary gr. cor.

42.00 Leave valley N.E.H.S.W.

80.21 Intersect North & South line 12 lks South of cor. to Sec.s 4, 5, 8 & 9. from which point I run S. 89°55' West on true line bet. Sec.s 5 & 8. Va 14°04' East.

40.10 Raised mound of earth 3 ft high from pits 18+24 in +2 ft deep, as per instructions for gr. Sec. cor.

80.21 Cor. to Sec.s 5, 6, 7 & 8.
Land in valley 1st rate.
" balance 2d rate.

Township no 20 north

West on random line bet. Sec.s 6 & 7, Va 14°04' East.

40.00 Flag for temporary gr. cor.

79.51 Intersect West boundary 34 lks north of cor. to Sec.s 6 & 7, from which point I run N. 89°45' East on true line bet. Sec.s 6 & 7. Va 14°04' East.

39.51 Raised mound of earth 3 ft high from pits 18 + 24 in + 2 ft deep as per instructions for gr. Sec. cor.

79.51 Cor. to Sec.s 5, 6, 7 & 8.
Land level 1st rate.

Range no 37 West.

North on true line bet. Sec.s 5 & 6. Va 14°04' East.

30.70 Leave valley N.W. & E.

40.00 Raised mound of earth 2 1/2 ft high from pits 18 + 24 in + 2 ft deep, as per instructions for gr. Sec. cor.

83.72 Intersect 5th Std. Pll. north 7 chs and 72 links East of Cor. to Sec.s ~~5 & 6~~ 32 & 33. T. 21 N. Range 37 W
Where I raised mound of earth 2 1/2 ft high from pits 18 + 24 in + 2 ft deep as per instructions for closing cor. to Sec.s 5 & 6.

Land in valley 1st rate.
" balance " 2d rate.
Nov 2d 1876

General Description

Township No 20 North
Range No 37 West Con=
tains a great amount
of good land found in
the Valleys Sec 23 Con=
tains 4 Lakes of good
water Sec 24 one lake
of good water & Sec 15 &
16 a Lake. Good grass
is found in the Valleys
the high Lands are
Not so good this Town=
ship can be rated as
2d rate land

List of Names

A list of the Names of the individuals employed to assist in Surveying and Subdividing Town Ship No 20 North of base line of Range No 37 West of 6th P.M. in Nebraska and Showing the respective Capacities in which they acted

J. R. Solin Chainman
Thos. Holmes "
Wm L. Brown Monumentman
F. Dennison Flagman

We hereby certify that we assisted Wm L Wells deputy surveyor in surveying and subdividing Township No 20 North of the base line in Range No 37 West of the 6th P.M. in the State of Nebraska and that said township has been in all respects to the best of our knowledge and belief well and faithfully surveyed and the boundary monuments planted according to the instructions of the Surveyor General of dimensions Character Construction and Masking and in the manner as specifically described in the foregoing field Notes

J. R. Tolin Sec Chainman
Thos Holmes Sec "
Wm L Brown Sec Mounder
Wm Dennison Sec Flagman

signed in my presence and sworn to by the above named persons before me the undersigned this 27th day of Nov. 1876

O. R. Goodale
Notary Public for
Lincoln Co Nebra

I, William L Wells, deputy Surveyor, do solemnly swear that in pursuance of a joint contract, wherein D. V. Stephenson, S. C. McElroy & Wm L Wells are joint contractors with John R. Clark, United States Surveyor General of Nebraska & Iowa, bearing date Sept 6th 1876, I have well, faithfully and truly, in my own proper person, and in strict conformity with the instructions furnished by the Surveyor General, the Surveying manual and the laws of the United States, Surveyed all those parts or portions of Township no 20 north of base line of Range no 37 west of 6 P.M. in Nebraska, as are represented in the foregoing field notes as having been surveyed under my direction. And I do further solemnly swear that all the corners of said surveys have been established and perfected

Special inst &c

in strict accordance with the surveying manual and printed instructions, of dimentions, character, construction and marking, and in the manner as specifically described in the foregoing field notes, and that the foregoing are the original and true field notes of such survey.

Wm L Wells
Deputy Surveyor

Signed in my presence and sworn to before me the undersigned this 26th day of Nov 1876

O K Goodale
Notary Public for
Lincoln Co Nebra

Surveyors Office at
Hattsmanth Nebra
Dec. 1st 1876

The foregoing field Notes of the Survey of Township No 20 North Range 37 West. Executed by Wm L Wells under Joint Contract No 103. dated Sept. 6 1876. in the Months of Octo and November. having been Critically examined. the Necessary Corrections and Explanations made the said field Notes and the surveys they describe are hereby approved.

Jno C Clark
Surveyor General

General Land Office • Original Field Notes

Book Number

597

The images in this file are photographs of the notes of the original surveys of the State of Nebraska on file in the Office of the Nebraska State Surveyor located in Lincoln, Nebraska.

The original surveys in Nebraska began in the mid 1850's and were completed in the mid 1880's. The Nebraska office of the Surveyor General was closed June 30, 1886.