General Land Office • Original Field Notes

Book Number

602

The images in this file are photographs of the notes of the original surveys of the State of Nebraska on file in the Office of the Nebraska State Surveyor located in Lincoln, Nebraska.

The original surveys in Nebraska began in the mid 1850's and were completed in the mid 1880's. The Nebraska office of the Surveyor General was closed June 30, 1886.

T.1-4 N.
R. 38 W.
69

61

meanders

area rivers

Base Line,

th. P. M.

ka,

Surveyor

Index diagram
to
Township 1 N. R. 38 W. of 6th. P. M.



Contract No 61

Field Notes
of the
Subdivision lines and meanders
of the
Republican and Arickaree rivers
in
Township 1 North of the Base Line,
and
Range 38 West of the 6th. P. M.
in the
State of Nebraska,
by
George W. Fairfield
Deputy Surveyor

Township 1 North, Range

Chains	
	To determine the proper adjustment of my compass for subdividing this Township, I commence at the corner to Sec. 25 & 36 between Townships 1 N. R. 37 & 38 W. & run North on a blank line along the E. Boundary of Sec. 25, (the Republican River cutting the E. boundary of Sec. 36) Var. 13° 40' E.
39.98	To a point 5 lks. E. of ¼ Sec. Cor.
79.97	To a point 12 " E. of cor to Sec. 24 & 25
	To retrace this line or run parallel thereto, my compass must be adjusted to a var. of 13° 45' E.
	Subdivisions commenced August 25th 1872

38 West of the 6th. P.M.

Chains	
	From the cor. to Sec. 35 & 36 on the S. Boundary of this Township, I run North between Sec. 35 & 36 Var. 13° 45' E.
40.00	Drove charred stake, set post & raised mound of earth from pits as per instructions for ¼ Sec. Cor.
80.00	Drove charred stake, set post & raised mound of earth from pits as per instructions for cor. to Sec. 25, 26, 35 & 36.
	Land rolling prairie Soil 2d. rate

Township 1 North, Range

Chains	
	East on random line between Sect. 25 & 36
	Var. 13° 45' E.
40.00	Set post for temporary ¼ Sec. Cor.
80.20	Intersected E. Boundary of Township at cor. to Sect. 25 & 36, from which cor. I run
	West on a true line between Sect. 25 & 36
	Var. 13° 45' E.
40.10	Drove charred stake, set post & raised mound of earth from pits as per instructions, for ¼ Sec. Cor.
80.20	Cor. to Sect. 25, 26, 35 & 36.

Land rolling, soil 2d. rate

38 West of the 6th. Pr. Mer

Chains	
	North between Sect. 25 & 26
	Var. 13° 45' E.
35.00	Enter bottom, bears E & W.
40.00	Drove charred stake, set post & raised mound of earth from pits as per instructions for ¼ Sec. Cor.
49.20	Road bears E & W.
78.90	Right bank of Arickaree river and Drove charred stake, set post & raised mound of earth from pits as per instructions for cor. to fractional Sect. 25 & 26
80.00	Set post for temporary cor. to Sect. 23, 24, 25 & 26 in river.

Upland rolling, 2d. rate
Bottom land level, 1st. rate

Township 1 North, Range 38 West of the 6th. P.r. Mer.

Chains	
	East on random line between Sect. 24 & 25
	Var. 13° 45' E.
1.00	Right bank of Arickaree river & set post for temporary meander cor.
40.00	Set post for temporary ¼ Sec. Cor.
79.90	Intersect E. Boundary of Township 9 lks. S. of cor. to Sect. 24 & 25 & meander cor. from which cor. I run S. 89° 56' W. on true line between Sect. 24 & 25
	Var. 13° 45' E.
39.95	Drove charred stake, set post & raised mound of earth, from pits as per instructions for ¼ Sec. Cor.
78.90	Right bank of Arickaree river & drove charred stake, set post & raised mound of earth from pits as per instructions for cor. to fractional Sect. 24 & 25
79.90	Temporary cor. to Sect. 23, 24, 25 & 26

Land level bottom prairie
Soil first rate

Chains	
	North between Sect. 23 & 24
	Var. 13° 45' E.
6.00	Leave Arickaree river at left bank & drove charred stake, set post & raised mound of earth from pits as per instructions for cor. to fractional Sect. 23 & 24
35.20	Road bears E. & W.
40.00	Drove charred stake set post & raised mound of earth from pits as per instructions for ¼ Sec. Cor.
50.00	Leave bottom bears E & W.
80.00	Drove charred stake set post & raised mound of earth from pits as per instructions for cor. to Sect 13, 14, 23 & 24

Bottom land level, 1st rate
Upland rolling 2d rate prairie

Township 1 North, Range

Chains	
	East on random line between Sec.s 13 & 24
	Var. 13° 45' E
40.00	Set post for temporary ¼ Sec. Cor
68.26	Spring branch 3 lks. wide runs S.E
80.26	Intersected E. Boundary of Township 14 lks. N. of cor. to Sec.s 13 & 24 from which cor. I run
	N. 89° 54' W. on true line between Sec.s 13 & 24
	Var. 13° 45' E.
40.13	Drove charred stake, set post and raised mound of earth, from pits as per instructions for ¼ Sec. Cor.
80.26	Cor. to Sec.s 13, 14, 23 & 24

Surface rolling prairie
Soil 2d. rate.

38 West of the 6th. Pr. Mer.

Chains	
	North between Sec.s 13 & 14
	Var. 13° 45' E.
40.00	Drove charred stake, set post & raised mound of earth from pits as per instruction for ¼ Sec. Cor.
80.00	Drove charred stake, set post & raised mound of earth from pits as per instructions for cor. to Sec.s 11, 12, 13 & 14

Surface gently rolling prairie
Soil 2d. rate

Township 1 North, Range 38 West of the 6th Pr. Mer.

Chains	East on random line between Secs. 12 & 13
	Var. 13° 45' E.
19.35	Spring branch 3 lks. wide runs S.E.
40.00	Set post for temporary ¼ Sec. Cor.
80.06	Intersected E. Boundary of Township 7 lks. N. of cor. to Secs. 12 & 13 from which cor. I run
39	N. 89° 57' W. on true line between Secs.
72	12 & 13
	Var. 13° 45' E.
40.03	Drove charred stake set post & raised mound of earth from pits as per instructions for ¼ Sec. Cor.
80.06	Cor. to Secs. 11, 12, 13 & 14.
	Gently rolling table land Soil 2d. rate prairie

Chains	North between Secs. 11 & 12
	Var. 13° 45' E.
37.12	Spring branch 2 lks. wide runs S.E.
40.00	Drove charred stake set post & raised mound of earth from pits as per instruction for ¼ Sec. Cor.
80.00	Drove charred stake set post & raised mound of earth from pits as per instructions for cor. to Secs. 1, 2, 11 & 12
	Gently rolling table land Soil 2nd rate

Township 1 North, Range 38 West of the 6th. Pr. Mer.

Chains	
	East on random line between Secs. 1 & 12
	Var. 13° 45' E.
40.00	Set post for temporary ¼ Sec. Cor.
79.84	Intersected East Boundary of Township at cor. to Secs. 1 & 12 from which cor. I run
	West on true line between Secs. 1 & 12
	Var. 13° 45' E.
39.92	Drove charred stake, set post and raised mound of earth from pits as per instructions for ¼ Sec. Cor.
79.84	Cor. to Secs. 1, 2, 11 & 12
	Gently rolling table land
	Soil 2d. rate prairie

Chains	
	North on random line between Secs. 1 & 2
	Var 13° 45' E
40.00	Set post for temporary ¼ Sec. Cor.
80.74	Intersected N. Boundary of Township 23 lks. E. of cor. to Secs. 1 & 2, from which cor. I run
	S. 10' E. on true line between Secs. 1 & 2.
	Var. 13° 45' E.
40.74	Drove charred stake, set post & raised mound of earth from pits as per instructions for ¼ Sec. Cor.
80.74	Cor. to Secs. 1, 2, 11 & 12
	Surface gently rolling
	Soil 2d. rate prairie

Township 1 North, Range 38 West of the 6th. Pr. Mer.

Chains	North between Sect. 34 & 35 Var. 13°45' E.
40.00	Drove charred stake set post and raised mound of earth from pits as per instructions for ¼ Sec. Cor.
80.00	Drove charred stake, set post & raised mound of earth from pits as per instructions for cor. to Sect. 26, 27, 34 & 35
	Surface rolling prairie Soil 2nd. rate

Chains	East on random line between Sect. 26 & 35 Var. 13°45' E.
40.00	Set post for temporary ¼ Sec. Cor.
79.64	Intersected N. & S. line 12 lks. N. of cor. to Sect. 25, 26, 35 & 36 from which cor. I run N. 89° 55' W. on true line between Sect. 26 & 35 Var. 13°45' E.
39.82	Drove charred stake, set post & raised mound of earth from pits as per instructions for ¼ Sec. Cor.
79.64	Cor. to Sect. 26, 27, 34 & 35
	Sand rolling prairie Soil 2nd. rate

Township 1 North, Range 38 West of the 6th. Pr. Mer.

Chains	
	North between Sect. 26 & 27 Var. 13° 45' E.
20.00	Enter bottom, bears. E. & W.
31.25	Road bears E. & W.
40.00	Drove charred stake, set post and raised mound of earth from pits as per instructions for ¼ Sec. Cor.
55.20	Right bank of Arickaree river & drove charred stake, set post & raised mound of earth from pits as per instructions for cor. to fractional Sect. 26 & 27
59.00	Left bank of Arickaree river (by chain) & drove charred stake, set post & raised mound of earth from pits as per instructions for cor. to fractional Sect. 26 & 27
80.00	Drove charred stake, set post and raised mound of earth from pits as per instructions for cor. to Sect. 22, 23, 26 & 27.
	Upland rolling 2nd. rate Bottom land level 1st rate

Chains	
	East on random line between Sect. 23 & 26 Var. 13° 45' E.
40.00	Set post for temporary ¼ Sec. Cor.
75.80	Left bank of Arickaree river & set post for temporary meander cor.
79.94	Intersected N. & S. line 21 lks. S. of cor. to Sect. 23, 24, 25 & 26 temporarily set in river, from which cor. S. run S. 89° 51' W. on true line between Sect. 23 & 26 Var. 13° 45' E.
4.14	Left bank of Arickaree river & drove charred stake, set post & raised mound of earth from pits as per instructions for cor. to fractional Sect. 23 & 26.
39.97	Drove charred stake, set post and raised mound of earth from pits as per instructions for ~~¼ Sec. Cor.~~ Cor. to Sect. 22, 23, 26 & 27
79.94	Surface level prairie bottom Soil 1st rate.

Aug 24th 1872

Township 1 North, Range 38 West of the 6th. Pr. Mer.

Chains	
	North between Secs. 22 & 23 Var. 13° 45' E.
30.10	Road bears E. & W.
40.00	Drove charred stake, set post & raised mound of earth from pits as per instructions for ¼ Sec. Cor. & leave bottom bears E. & W.
80.00	Drove charred stake, set post & raised mound of earth from pits as per instructions for cor. to Secs. 14, 15, 22 & 23

Upland rolling, 2d rate
Bottom land level, 1st rate

Chains	
	East on random line between Secs. 14 & 23 Var. 13° 45' E.
40.00	Set post for temporary ¼ Sec. Cor.
80.10	Intersected N. & S. line 21 lks. N. of cor. to Secs. 13, 14, 23 & 24 from which cor. I run N. 89° 51' W. on true line between Secs. 14 & 23 Var. 13° 45' E.
40.05	Drove charred stake, set post & raised mound of earth, from pits as per instructions for ¼ Sec. Cor.
80.10	Cor. to Secs. 14, 15, 22 & 23

Sand rolling prairie
Soil 2nd. rate

Township 1 North, Range 38 West of the 6th P. Mer.

Chains	
	North between Sec. 14 & 15
	Var 13° 45' E.
40.00	Drove charred stake set post & raised mound of earth from pits as per instructions for ¼ Sec. Cor.
80.00	Drove charred stake, set post & raised mound of earth, from pits as per instructions for cor. to Sec. 10, 11, 14 & 15
	Land gently rolling
	Soil good second rate

Chains	
	East on random line between Sec. 11 & 14
	Var. 13° 45' E.
40.00	Set post for temporary ¼ Sec. Cor.
80.58	Intersected N. & S. line 2 3 lks. N. of cor. to Sec. 11, 12, 13 & 14, from which cor. I run N. 89° 50' W. on true line between Sec. 11 & 14
	Var. 13° 45' E.
40.29	Drove charred stake, set post & raised mound of earth from pits as per instructions for ¼ Sec. Cor.
80.58	Cor. to Sec. 10, 11, 14 & 15
	Land gently rolling
	Soil 2d rate

Township 1 North, Range 38 West of the 6th. Pr. Mer.

Chains	North between Sect. 10 & 11
	Var. 13°45' E.
40.00	Drove charred stake, set post & raised mound of earth from pits as per instructions for ¼ Sec. Cor.
80.00	Drove charred stake, set post & raised mound of earth from pits as per instructions for cor. to Sect. 2, 3, 10 & 11
	Land gently rolling prairie Soil 2d rate

Chains	East on random line between Sect. 2 & 11
	Var. 13°45' E.
40.00	Set post for temporary ¼ Sec. Cor.
56.44	Spring branch 2 lks. wide, runs S.
80.60	Intersected N. & S. line 21 lks N. of cor. to Sect. 1, 2, 11 & 12 from which cor. I run N. 89°51' W. on true line between Sect. 2 & 11
	Var. 13°45' E.
40.30	Drove charred stake, set post & raised mound of earth from pits as per instructions for ¼ Sec. Cor.
80.60	Cor. to Sect. 2, 3, 10 & 11
	Land gently rolling prairie Soil 2nd rate.

Township 1 North, Range 38 West of the 6th. Pr. Mer.

Chains	
	North on random line between Sec. 2 & 3
	Var. 13° 45' E.
40.00	Set post for temporary ¼ Sec. Cor.
65.00	Pool of water 100 lks. each bears. S. E.
80.96	Intersected N. Boundary of Township 9 lks. W. of cor to Sec. 2 & 3, from which cor I run
	S. 4' W. on true line between Secs 2 & 3
	Var. 13° 45' E.
40.96	Drove charred stake, set post & raised mound of earth from pits as per instructions for ¼ Sec. cor.
80.96	Cor. to Secs 2, 3, 10 & 11
	Land gently rolling
	Soil 2d rate.
	In S. E. cor. of N. W. ¼ of Sec. 2 is a fine spring running E.

Chains	
	North between Secs. 33 & 34
	Var. 13° 45' E.
40.00	Drove charred stake, set post and raised mound of earth from pits, as per instructions for ¼ Sec. Cor.
80.00	Drove charred stake, set post and raised mound of earth from pits as per instructions for cor. to Secs. 27, 28, 33 & 34.
	Land rolling prairie
	Soil 2d rate

Township 1 North, Range 38 West of the 6th. Pr. Mer.

Chains	
	East on random line between Sec. 27 & 34
	Var. 13° 45' E
40.00	Set post for temporary ¼ Sec. Cor.
80.36	Intersected N. & S. line 14 lks. S. of cor. to Sec. 26, 27, 34 & 35 from which cor. I run
	S. 89° 54' W. on true line between Sec. 27 & 34
	Var. 13° 45' E.
40.18	Drove charred stake, set post & raised mound of earth from pits as per instructions for ¼ Sec. Cor.
80.36	Cor. to Sec. 27, 28, 33 & 34

Land rolling prairie
Soil 2d. rate

Chains	
	North between Sec. 27 & 28
	Var. 13° 45' E.
26.00	Enter bottom, bears E. & W.
37.60	Road bears E. & W.
40.00	Drove charred stake, set post & raised mound of earth from pits as per instructions for ¼ Sec. Cor.
53.00	Right bank of Arickaree river & Drove charred stake, set post & raised mound of earth from pits as per instructions for cor. to fractional Sec. 27 & 28
63.50	Left bank of Arikaree river & drove charred stake, set post & raised mound of earth from pits as per instructions for cor. to fractional Sec. 27 & 28
80.00	Drove charred stake, set post & raised mound of earth from pits as per instructions for cor. to Sec. 21, 22, 27 & 28.

Upland rolling, 2d. rate
Bottom land level, 1st rate

Township 1 North, Range 38 West of the 6th. Pr. Mer.

Chains	
	East on random line between Sect. 22 & 27
	Var. 13° 45' E.
5.00	Enter Swing encampment
35.00	Leave same – contain 500 Indians
79.60	Intersected N. & S. line at cor. to Sect. 22, 23, 26 & 27, from which cor. I run West on true line between Sect. 22 & 27
	Var. 13° 45' E.
39.80	Drove charred stake, set post & raised mound of earth from pits as per instructions for ¼ Sec. Cor.
79.60	Cor. to Sect. 21, 22, 27 & 28

Land level prairie bottom
Soil 1st rate

Chains	
	North between Sect. 21 & 22
	Var. 13° 45' E.
30.10	Road bears. E. & W.
40.00	Drove charred stake, set post & raised mound of earth from pits as per instructions for ¼ Sec. Cor. & leave bottom bears E. & W.
80.00	Drove charred stake, set post & raised mound of earth from pits as per instructions for cor to Sect. 15, 16, 21 & 22

Bottom land level, 1st rate
Upland rolling 2d rate prairie

Township 1 North, Range 38 West of the 6th. Pr. Mer.

Chains	
	East on random line between Secs. 15 & 22
	Var. 13° 45' E.
40.00	Set post for temporary ¼ Sec. Cor
56.78	Ravine bears S. E.
79.84	Intersected N. & S. line 23 lks. S. of cor. to Secs. 14, 15, 22 & 23, from which cor. I run
	S. 89° 50 W. on true line between Secs. 15 & 22
	Var. 13° 45' E.
39.92	Drove charred stake, set post & raised mound of earth from pits as per instructions for ¼ Sec. Cor.
79.84	Cor. to Secs. 15, 16, 21 & 22

Land rolling prairie
Soil 2d rate.

Chains	
	North between Secs. 15 & 16
	Var. 13° 45' E.
40.00	Drove charred stake, set post & raised mound of earth from pits as per instructions for ¼ Sec. Cor.
80.00	Drove charred stake, set post & raised mound of earth from pits as per instructions for cor. to Secs. 9, 10, 15 & 16

Land gently rolling prairie
Soil good 2d rate.
[illegible] 30th 1872
August 27th 1872

Township 1 North, Range 38 West of the 6th. Pr. Mer.

Chains	
	East on random line between Sec.s 10 & 15
	Var. 13° 45' E.
40.00	Set post for temporary ¼ Sec. Cor.
79.26	Intersected N. & S. line 33 lks. S. of cor. to Sec.s 10, 11, 14 & 15, from which cor. I run
	S. 89° 46' W. on true line between Sec.s 10 & 15
	Var. 13° 45' E.
39.63	Drove charred stake, set post & raised mound of earth from pits as per instructions for ¼ Sec. Cor.
79.26	Cor. to Sec.s 9, 10, 15 & 16.
	Land gently rolling prairie
	Soil good 2nd rate

Chains	
	North between Sec.s 9 & 10
	Var. 13° 45' E.
40.00	Drove charred stake, set post & raised mound of earth from pits as per instructions for ¼ Sec. Cor.
80.00	Drove charred stake, set post & raised mound of earth from pits as per instructions for cor. to Sec.s 3, 4, 9 & 10.
	Land gently rolling prairie
	Soil good 2d. rate

Township 1 North, Range 38 West of the 6th. Pr. Mer

Chains	
	East on random line between Secs. 3 & 10
	Var. 13° 45' E.
40.00	Set post for temporary ¼ Sec. Cor.
79.90	Intersected N. & S. line 26 lks. S. of cor. to Secs. 2, 3, 10 & 11, from which cor. S. rm
	S. 89° 49' W. on true line between Secs. 3 & 10
	Var. 13° 45' E.
39.95	Drove charred stake, set post & raised mound of earth from pits as per instructions for ¼ Sec. Cor.
79.90	Cor. to Secs. 3, 4, 9 & 10.
	Land level prairie
	Soil good 2d. rate

Chains	
	North on random line between Secs. 3 & 4
	Var. 13° 45' E.
40.00	Set post for temporary ¼ Sec. Cor.
80.70	Intersected N. Boundary of Township 12 lks. E. of cor. to Secs. 3 & 4, from which cor. S. rm
	S. 5' E. on true line between Secs. 3 & 4
	Var. 13° 45' E.
40.70	Drove charred stake, set post & raised mound of earth from pits as per instructions for ¼ Sec. Cor.
80.70	Cor. to Secs. 3, 4, 9 & 10
	Land nearly level prairie
	Soil good 2d. rate

Township 1 North, Range 38 West of the 6th. Pr. Mer.

Chains	
	North between Sect. 32 & 33 Var. 13° 45' E
40.00	Drove charred stake, set post & raised mound of earth from pits as per instructions for ¼ Sec. Cor.
80.00	Drove charred stake, set post & raised mound of earth from pits as per instructions for cor. to Sect. 28, 29, 32 & 33
	Land rolling prairie Soil 2nd rate.

Chains	
	East on random line between Sect. 28 & 33 Var. 13° 45' E.
40.00	Set post for temporary ¼ Sec. Cor
79.60	Intersected N. & S. line 14 lks. N. of cor. to Sect. 27, 28, 33 & 34, from which cor. I run N. 89° 54' W. on true line between Sect. 28 & 33 Var. 13° 45' E.
39.80	Drove charred stake, set post & raised mound of earth from pits as per instructions for ¼ Sec. Cor.
79.60	Cor. to Sect. 28, 29, 32 & 33
	Land rolling prairie Soil 2nd rate

Township 1 North, Range 38 West of the 6th. Pr. Mer.

Chains	
	North between Sect. 28 & 29 Var. 13° 45' E.
33.00	Enter bottom, bears E. & N.W.
40.00	Drove charred stake set post and raised mound of earth from pits as per instructions for ¼ Sec. Cor.
44.31	Road bears S. 80 E & N. 80 W.
50.70	Right bank of Arickaree river & drove charred stake, set post & raised mound of earth from pits as per instructions for cor. to fractional sect. 28 & 29
54.20	Left bank of Arickaree river and drove charred stake, set post & raised mound of earth from pits as per instructions for cor. to fractional Sect. 28 & 29
80.00	Drove charred stake, set post & raised mound of earth from pits as per instructions for cor to Sect 20. 21, 28 & 29
	Upland rolling, 2d. rate Bottom land, level 1st rate

Chains	
	East on random line between Sect. 21 & 28 Var. 13° 45' E.
40.00	Set post temporary ¼ Sec. Cor.
80.04	Intersected N. & S. line 26 lks. S. of cor. to Sect. 21, 22, 27 & 28 from which cor. S. run S. 89° 49' W. on true line between Sect. 21 & 28 Var. 13° 45' E.
40.02	Drove charred stake, set post & raised mound of earth from pits as per instructions for ¼ Sec. Cor.
80.04	Cor. to Sect. 20, 21, 28 & 29
	Land level prairie bottom Soil 2d. rate

Township 1 North, Range 38 West of the 6th. Pr. Mer.

Chains	
	North between Sec. 20 & 21 Var. 13° 45' E.
32.27	Road bears E. & S. 75° W.
40.00	Drove charred stake, set post & raised mound of earth from pits as per instructions, for ¼ Sec. Cor.
50.00	Leave bottom, bears E. & W.
80.00	Drove charred stake, set post & raised mound of earth from pits as per instructions for cor to Sec. 16, 17, 20 & 21

Bottom land level, 1st rate
Upland gently rolling, 2d rate

Chains	
	East on random line between Sec. 16 & 21 Var. 13° 45' E.
40.00	Set post for temporary ¼ Sec. Cor.
79.60	Intersected N. & S. line 30 lks. N. of cor. to Sec. 15, 16, 21 & 22 from which cor. I run N. 89° 47' W. on true line between Sec. 16 & 21 Var. 13° 45' E.
39.80	Drove charred stake, set post & raised mound of earth from pits as per instructions for ¼ Sec. Cor.
79.60	Cor. to Sec. 16, 17, 20 & 21

Land gently rolling prairie
Soil good 2d rate

Township 1 North, Range 38 West of the 6th. Pr. Mer.

Chains	
	North between Sec.s 16 & 17 Var. 13° 45' E.
40.00	Drove charred stake, set post & raised mound of earth from pits as per instructions for ¼ Sec. Cor.
80.00	Drove charred stake, set post & raised mound of earth from pits as per instructions for cor. to Sec.s 8, 9, 16 & 17.
	Land gently rolling prairie Soil good 2d. rate

Chains	
	East on random line between Sec.s 9 & 16 Var. 13° 45' E.
17.00	Pond 4.00 wide bears N. & S.
40.00	Set post for temporary ¼ Sec. Cor.
79.40	Intersected N. & S. line 21 lks. S. of cor. to Sec.s 9, 10, 15 & 16 from which cor. I run S. 89° 51' W. on true line between Sec.s 9 & 16 Var. 13° 45' E.
39.70	Drove charred stake, set post & raised mound of earth from pits as per instructions for ¼ Sec. Cor.
79.40	Cor. to Sec.s 8, 9, 16 & 17
	Land gently rolling prairie Soil good 2d rate

Township 1 North, Range 38 West of the 6th. Pr. Mer.

Chains	North between Secs. 8 & 9
	Var. 13° 45' E.
40.00	Drove charred stake, set post & raised mound of earth from pits as per instructions for ¼ Sec. Cor.
⊕ 80.00	Drove charred stake set post & raised mound of earth from pits as per instructions for cor to Secs. 4, 5, 8 & 9.
⊕ 55.40	Drain bears S. E to a pond
	Land gently rolling prairie Soil good 2d rate.
	[illegible] August 28th 1872

Chains	East on random line between Secs. 4 & 9
	Var. 13° 45' E.
40.00	Set post for temporary ¼ Sec. Cor.
80.30	Intersected N. & S. line 33 lks. S. of cor. to Secs. 3, 4, 9 & 10 from which cor. I run
	S. 89° 46' W. on true line between Secs. 4 & 9
	Var. 13° 45' E.
40.15	Drove charred stake, set post & raised mound of earth from pits as per instructions for ¼ Sec. Cor.
80.30	Cor. to Secs. 4, 5, 8 & 9
	Land gently rolling prairie Soil good 2nd. rate

Township 1 North, Range 38 West of the 6th. Pr. Mer.

Chains	
	North on random line between Sec.s 4 & 5
	Var. 13° 45' E.
40.00	Set post for temporary ¼ Sec. Cor.
80.34	Intersected N. Boundary of Township 23 lks. E. of cor. to Sec.s 4 & 5, from which cor. I run S. 10' E on true line between Sec.s 4 & 5
	Var. 13° 45' E
40.34	Drove charred stake, set post & raised mound of earth from pits as per instructions for ¼ Sec. Cor.
80.34	Cor. to Sec.s 4, 5, 8 & 9
	Land gently rolling prairie Soil good 2d. rate.

Chains	
	North between Sec.s 31 & 32
	Var. 13° 45' E.
40.00	Drove charred stake, set post & raised mound of earth from pits as per instructions for ¼ Sec. Cor.
44.00	Ravine bears N. E.
80.00	Drove charred stake, set post & raised mound of earth from pits as per instructions for cor. to Sec.s 29, 30, 31 & 32.
	Land rolling prairie Soil 2d. rate

Township 1 North, Range 38 West of the 6th. Pr. Mer.

Chains	East on random line between Secs. 29 & 32
	Var. 13° 45' E.
32.00	Ravine bears N.
40.00	Set post for temporary ¼ Sec. Cor.
80.54	Intersected N. & S. line 23 lks. S. of cor. to Secs. 28, 29, 32 & 33 from which cor. I run S. 89° 50' W. on true line between Secs. 29 & 32
	Var. 13° 45' E.
40.27	Drove charred stake, set post & raised mound of earth from pits as per instructions for ¼ Sec. Cor.
80.54	Cor. to Secs. 29, 30, 31 & 32
	Land rolling prairie Soil 2d. rate

Chains	West on random line between Secs. 30 & 31
	Var. 13° 45' E.
40.00	Set post for temporary ¼ Sec. Cor.
79.40	Intersected W. Boundary Township 33 lks. N. of cor. to Secs. 30 & 31 from which cor. I run N. 89° 46' E. on true line between Secs. 30 & 31.
	Var. 13° 45' E.
39.40	Drove charred stake set post & raised mound of earth from pits as per instructions for ¼ Sec. Cor.
79.40	Cor. to Secs. 29, 30, 31 & 32.
	Land rolling prairie Soil 2d. rate

Township 1 North, Range 38 West of the 6th P.M.

Chains	
	North between Sect. 29 & 30 Var. 13° 45' E.
40.00	Drove charred stake set post & raised mound of earth from pits as per instructions for ¼ Sec. Cor.
50.00	Entr bottom bears E. & S.W.
54.62	Road bears E. & W.
71.20	Right bank of Arickaree river & drove charred stake set post & raised mound of earth from pits as per instructions for cor. to fractional Sect. 29 & 30
73.90	Left bank of Arickaree river & drove charred stake set post & raised mound of earth from pits as per instructions for cor. to fractional Sect. 29 & 30
80.00	Drove charred stake, set post & raised mound of earth from pits as per instructions for cor. to Sect. 19, 20, 29 & 30.
	Upland rolling, 2d rate Bottom land level, 1st rate

Chains	
	East on random line between Sect. 20 & 29 Var. 13° 45' E.
40.00	Set post for temporary ¼ Sec. Cor.
80.40	Intersected N. & S. line 30 lks. N. of cor. to Sect. 20, 21, 28 & 29 from which cor. I run N. 89° 47' W. on true line between Sect. 20 & 29 Var. 13° 45' E.
40.20	Drove charred stake, set post & raised mound of earth from pits as per instructions for ¼ Sec. Cor.
80.40	Cor. to Sect. 19, 20, 29 & 30.
	Land level prairie bottom Soil 1st rate.

Township 1 North, Range 38 West of the 6th. Pr. Mer.

Chains	
	West on random line between Sect. 19 & 30
	Var. 13° 45' E.
21.00	Left bank of Arickaree river & set post for temporary meandr cor.
40.00	Place for ¼ Sec. Cor. in river
52.00	Left bank of Arickaree river again & set post for temporary meandr cor.
77.20	Left bank of Arickaree river & set post for temporary meandr cor.
79.20	Intersected W. Boundary of Township 21 lks. S. of temporary cor. to Sect. 19 & 30, set in river, from which cor. Brns S. 89° 51' E. on true line between Sect. 19 & 30
	Var. 13° 45' E.
2.00	Left Bank of Arickaree river & drove charred stake, set post & raised mound of earth from pits as per instructions for cor. to fractional Sect. 19 & 30
27.20	Left bank of Arickaree river and drove charred stake set post & raised mound of earth from pits,

Chains	
	as per instructions for cor. to fractional Sect. 19 & 30
⊕ 58.20	Left bank of Arickaree river again by chain, & drove charred stake and set post, raised mound of earth from pits as per instructions for cor. to fractional Sect. 19 & 30
79.20	Cor. to Sect. 19, 20, 29 & 30
⊕ 40.00	Place for ¼ Sec. Cor. in river
	Land level prairie bottom Soil 1st rate.

Township 1 North, Range 38 West of the 6th. Pr. Mer.

Chains	North between Sec.s 19 & 20 Var. 13° 45' E.
5.00	Slough 4.00 wide bears E. & W.
17.96	Road bears E. & W.
40.00	Drove charred stake, set post & raised mound of earth from pits as per instructions for ¼ Sec. Cor.
46.00	Leave bottom, bears E. & W.
80.00	Drove charred stake, set post and raised mound of earth from pits as per instructions for cor. to Sec.s 17, 18, 19 & 20

Bottom land level, 1st rate
Upland gently rolling 2d. rate

Chains	East on random line between Sec.s 17 & 20 Var. 13° 45' E.
40.00	Set post for temporary ¼ Sec. Cor.
80.40	Intersected N. & S. line 35 lks. S. of cor. to Sec.s 16, 17, 20 & 21 from which cor. I run S. 89° 45' W. on true line between Sec.s 17 & 20 Var. 13° 45' E.
40.20	Drove charred stake, set post & raised mound of earth from pits as per instructions for ¼ Sec. Cor.
80.40	Cor. to Sec.s 17, 18, 19 & 20

Land gently rolling prairie
Soil good 2d rate.

Township 1 North, Range 38 West of the 6th. Pr. Mer.

Chains	
	West on random line between Sec. 18 & 19
	Var. 13° 45' E.
40.00	Set post for temporary ¼ Sec. Cor.
79.30	Intersected W. Boundary of Township 37 Lks. S. of cor. to Sec. 18 & 19 from which cor. I run S. 89° ~~54'~~ 44' E on true line between Sec. 18 & 19
	Var. 13° 45' E.
39.30	Drove charred stake set post & raised mound of earth from pits as per instructions for ¼ Sec. Cor.
79.30	Cor. to Sec. 17, 18, 19 & 20
	Land gently rolling prairie Soil 2d. rate.

Chains	
	North between Sec. 17 & 18
	Var. 13° 45' E.
40.00	Drove charred stake set post & raised mound of earth from pits as per instructions for ¼ Sec. Cor.
80.00	Drove charred stake, set post & raised mound of earth from pits as per instructions for cor. to Sec. 7, 8, 17 & 18
	Land gently rolling prairie Soil good 2d. rate.
	August 29th 1872

Township 1 North, Range 38 West of the 6th. Pr. Mer.

Chains	
	East on random line between Sec. 8 & 17
	Var. 13° 45' E.
40.00	Set post for temporary ¼ Sec. Cor.
80.32	Intersected N. & S. line at cor. to Sec. 8, 9, 16 & 17 from which cor. I run West on true line between Sec. 8 & 17
	Var. 13° 45' E.
40.16	Drove charred stake, set post & raised mound of earth from pits as per instructions for ¼ Sec. Cor.
80.32	Cor. to Sec. 7, 8, 17 & 18
	Land gently rolling prairie Soil 2d. rate.

Chains	
	West on random line between Sec. 7 & 18
	Var. 13° 45' E.
40.00	Set post for temporary ¼ Sec. Cor.
79.08	Intersected W. Boundary of Township 30 lks. S. of cor to Sec. 7 & 18 from which cor. I run S. 89° 47' E. on true line between Sec. 7 & 18
	Var. 13° 45' E.
39.08	Drove charred stake, set post & raised mound of earth from pits as per instructions for ¼ Sec. Cor.
79.08	Cor. to Sec. 7, 8, 17 & 18
	Land gently rolling prairie Soil 1st rate.

Township 1 North, Range 38 West of the 6th. P.r. Mer.

Chains	North between Sec. 7 & 8 Var. 13° 45' E.
40.00	Drove charred stake, set post & raised mound of earth from pits as per instructions for ¼ Sec. Cor.
80.00	Drove charred stake set post & raised mound of earth from pits as per instructions for cor. to Sec. 5, 6, 7 & 8

Land gently rolling prairie
Soil 1st rate

Chains	East on random line between Sec. 5 & 8 Var. 13° 45' E.
40.00	Set post for temporary ¼ Sec. Cor.
53.50	Drain bears S. E.
79.50	Intersected N. & S. line 21 lks. N. of cor. to Sec. 4, 5, 8 & 9 from which cor. I run N. 89° 51' W. on true line between Sec. 5 & 8 Var. 13° 45' E.
39.75	Drove charred stake set post & raised mound of earth from pits as per instructions for ¼ Sec. Cor.
79.50	Cor. to Sec. 5, 6, 7 & 8.

Land gently rolling prairie
Soil good 2d. rate

Township 1 North, Range

Chains	
	West on random line between Sec.s 6 & 7
	Var. 13° 45' E.
40.00	Set post for temporary ¼ Sec. Cor.
78.90	Intersected N. Boundary of Township 12 lks. N. of cor. to Sec.s 6 & 7 from which cor. I run
	N. 89° 55' E. on true line between Sec.s 6 & 7
	Var. 13° 45' E.
38.90	Drove charred stake, set post & raised mound of earth from pits as per instructions for ¼ Sec. Cor.
78.90	Cor. to Sec.s 5, 6, 7 & 8
	Land gently rolling prairie Soil good 2nd. rate

38 West of the 6th. P.r. Mer.

Chains	
	North on random line between Sec.s 5 & 6
	Var. 13° 45' E.
40.00	Set post for temporary ¼ Sec. Cor.
80.50	Intersected N. Boundary of Township at cor. to Sec.s 5 & 6 from which cor. I run
	South on true line between Sec.s 5 & 6
	Var. 13° 45' E.
40.50	Drove charred stake, set post and raised mound of earth from pits as per instructions for ¼ Sec. Cor.
80.50	Cor. to Sec.s 5, 6, 7 & 8
	Land gently rolling prairie Soil good 2nd. rate.

Township 1 North, Range 38 West of the 6th. Pr. Mer.

Meanders of Arickaree river, beginning at meander corner on E. Boundary of Township, on left bank between Sect. 19 & 24, thence up stream in Sec.

	Courses	Chains.
	N. 60° W.	18.90 ✓
	N. 58½ W.	15.30 ✓
	S. 84 W.	22.20 ✓
	S. 72 W.	14.10 ✓
	S. 51¼ W.	20.20 To meander cor. between Sect. 23 & 24, thence in Sec. 23
2	S. 35½ W.	7.40 To meander cor. between Sect. 23 & 26, thence in Sec. 26
3	S. 24 W.	19.20 ✓
	S. 81 W.	23.60 ✓
	N. 68½ W.	19.50 ✓
	N. 86 W.	14.70 ✓
	S. 55½ W.	15.00 To meander cor. between Sect. 26 & 27, thence in Sec. 27
4	S. 69 W.	17.10 ✓
	N. 77 W.	16.60 ✓
	N. 81 W.	40.90 ✓
West		7.60 To meander cor. between Sect. 27 & 28, thence in Sec. 28
5		

August 30th 1872

	Courses	Chains
	N. 87½ W.	8.40 ✓
	S. 63 W.	10.80 ✓
	S. 88 W.	26.30 ✓
	S. 86 W.	23.30 ✓
	S. 77½ W.	12.20 ✓
	N. 62½ W.	1.10 To meander cor. between Sect. 28 & 29, thence in Sec. 29
6	N. 61¼ W.	15.80 ✓
	N. 43½ W.	14.00 ✓
	N. 89½ W.	27.00 ✓
	S. 86 W.	21.20 ✓
7	N. ~~73½~~ 69½ W.	9.20 To meander cor. between Sect. 29 & 30, thence in Sec. 30
	N. 74¾ W.	15.80 ✓
8	N. 71½ W.	6.00 To meander cor. between Sect. 19 & 30, thence in Sec. 19
	N. 49¼ W.	3.80 ✓
	N. 86½ W.	18.10 ✓
9	S. 70 W.	10.80 To meander cor. between Sect. 19 & 30, thence in Sec. 30 again
	S. 71¼ W.	13.10 ✓
	N. 71½ W.	13.50 To meander cor. between Sect. 19 & 30, thence in Sec 19 again

Township 1 North, Range 38 West of the 6th. P.M.

Courses	Chains
10 N. 64 W.	2.30 To meander cor. on W. Boundary of Township between Sect. 19 & 24.
11	Meanders of right bank of Arikaree river, beginning at meander corner on W. Boundary of Township between Sect. 25 & 30, thence down stream in Sec. 30
12 S. 72 E.	16.00
N. 71 E.	25.00
S. 85 E.	15.00
S. 76½ E.	26.20 To meander cor. between Sect. 29 & 30, thence in Sec. 29
13 S. 73 E.	9.00
N. 87 E.	21.00
S. 89 E.	26.00
S. 43 E.	13.00
S. 60½ E.	18.00 To meander cor. between Sect. 28 & 29, thence in Sec. 28
14 N. 81 E.	14.00
N. 86 E.	22.00
N. 89 E.	27.00
N. 68 E.	11.00
S. 51½ E.	9.40 To meander cor. between Sect. 27 & 28, thence in Sec 27
~~15~~	

Courses	Chains.
15 N. 80° E.	20.00
S. 82 E.	28.00
S. 78 E.	17.00
N. 68½ E.	17.60 To meander cor. between Sect. 26 & 27, thence in Sec 26
16 N. 57½ E.	16.00
S. 84 E.	13.00
S. 68 E.	20.00
N. 80 E.	26.00
N. 27½ E.	22.10 To meander cor. between Sect. 25 & 26, thence in Sec. 25
17 N. 40 E.	1.50 To meander cor. between Sect. 24 & 25, thence in Sec. 24
18 N. 50 E.	23.00
N. 73 E.	12.00
N. 85 E.	20.00
S. 56¾ E.	36.40 To meander cor. & cor. to Sect. 24 & 25 on E. Boundary of Township.
19	Meanders of Republican river; beginning at meander cor. on E. Boundary of Township between Sect. 31 & 36, on right bank, thence up stream, in Sec. 36
1 S. 46½ W.	2.20

Township 1 North, Range 38 West of the 6th P.M.

Bearings	Chains	
S. 57½ W.	7.60	
S. 61¾ W.	8.40	
S. 38 W.	6.60	To meander cor. on S. Boundary of Township, S. of Sec. 36, on Base Line.
2		Meanders of left bank of Republican river, beginning at meander cor. on S. Boundary of Township S. of Sec. 36, on left bank, thence down stream in Sec. 36.
3		
N. 56 E.	19.00	
N. 61¾ E.	~~45.40~~ 27.40	To meander cor. on E. Boundary of Township, between Sec. 31 & 36.
59½ E. 4		

The bottom lands along the Arickaree are a rich sandy loam, not subject to inundation. The banks are low, bed sandy, water turbid & rapid.

August 31 1872.

General Description.

South of the Arickaree the uplands in this Township are rolling prairie with second rate soil, too dry for farming except by irrigation from wells. North of the Arickaree bottoms, which need no irrigation, the uplands are a beautiful gently rolling plain with a rich soil which in the Eastern portion may be watered by the spring branch entering this Township in Sec. 2.

The ascent from the river bottom to the uplands is generally gradual and easy of cultivation.

The pool of water in Sections 9 and 16 is of great value to the adjacent lands, as a means of procuring good water.

List Of Names

A list of the names of the individuals who assisted in running measuring and marking the subdivision lines and corners of the foregoing Field Notes of Township 1 N Range 38 W. of the 6th P.M.

William Reese } Chainman
Frank L. Sprague }
John C. Ward Axeman & Moundman
Joseph H. Fairfield Flagman

We hereby certify that we assisted George W. Fairfield Deputy Surveyor in Subdividing Township 1 North Range 38 W. of the 6th P.M. and that said Township has been to the best of our knowledge and belief well and faithfully surveyed. and the boundary Monuments planted according to the instructions furnished by the Surveyor General

F. L. Sprague Chainmen
William Reese Chainmen
J. C. Ward Axeman & Moundman
Joseph H. Fairfield Flagman

Subscribed & Sworn to by the above named persons before me a Notary Public for the County of Cass in the State of Nebraska this Eighth day of Feby A.D. 1872

L. D. Burnett
Notary Public
Cass Co Neba

I George W. Fairfield Deputy Surveyor do solemnly swear that in pursuance of a Joint contract wherein Lawson Sheldon and George W. Fairfield are joint contractors with E. E. Cunningham United States Surveyor General for the District of Iowa and Nebraska bearing date the 28th day of June A.D. 1872 I have well faithfully and truly in my own proper person and in strict conformity with the instructions furnished by the Surveyor General the Surveying manual and the laws of the United States Surveyed all those parts or portions of Township 1. N. R. 38. W. of the 6th P.M. as are represented in the foregoing Field notes as having been Surveyed under my direction

And I do further solemnly swear that all the corners of said Survey have been established and perpetuated in strict accordance with the Surveying Manual and printed instructions and that the foregoing are the true and original Field notes of such Survey

George W. Fairfield
Deputy Surveyor

Subscribed by the said George W. Fairfield Deputy Surveyor and sworn to before me a Notary Public within and for the County of Cass and State of Nebraska this Eighth day of February A.D. 1873

L. D. Bennett
Notary Public
Cass Co. Neb.

Surveyor Generals Office
Plattsmouth Neb. March 1st 1873

The foregoing field notes of the Subdivision of Township No 1 North of Range No 38 East of 6th P.M. executed by George W. Fairfield Deputy Surveyor under contract No dated June 20th A.D. 1872. wherein Lawson Sheldon and George W. Fairfield are joint contractors in the month of October A.D. 1872, having been critically examined the necessary corrections and explanations made the said field notes and the survey they describe are hereby approved.

E. E. Cunningham
Surveyor General

Index Diagram

Town 2 N. Range 38 W



Field Notes
Of The
Subdivision lines of Township No. 27 North of the Base line of Range No. 38 West of The 6th Principal Meridian In the State of Nebraska

(Contract No 61)

Executed By

Geo. W. Fairfield.

U. S. Deputy Surveyor

Survey Commenced September 5th 1872

Completed 6th 1872

Township No 2 North

To determine the proper adjustment of my compass. For subdividing this Township I commenced at the cor to Townships 1 and 2 North Ranges 37 and 38 W & run North on a blank line along the E boundary of Sec 36.

Var 13° 45' E

3997 To a Point 4 links East of qr Sec cor.

7992 To a Point 12 links East of the corner to Secs 25 & 36 To retrace this line or run Parallel thereto my compass is in Proper adjustment at a variation 13° 50' E.

Subdivisions Commenced September 3rd 1872

Range No 38 West of the 6th PM

From the cor to Secs 35 & 36 on the South boundary of the Township I Run North on a true line between Sections 35 and 36.

Variation 13° 50' E

40,00 Drove a charred stake set Post and Raised a mound of Earth from Pits as per instructions for a 1/4 Sec cor.

80,00 Drove a charred stake set a Post and raised a mound of Earth from Pits as per Instructions for a corner to Sections 25 26 35 & 36

Land Rolling Prairie
Soil Sandy 2nd Rate

Township No 2 North

Chains	
	East on a random line Between Secs 25 and 36 Variation 13° 50' E
40.00	~~Set Post for temp corner 1/4 sec cor~~
80.22	Intersect the Eastern boundary of the Township 12 links north of the cor to Sections 25 & 36 From which cor A Pine
	N 89 55 West on a true line between Sections 25 & 36 Variation 13° 50' E
40.11	Drove a charred Stake set a Post and Raised a mound of Earth from Pits as per Instructions for a 1/4 Sec cor
80.22	The cor to Sections 25 26 35 and 36

Land Rolling Prairie
Soil Sandy & 2nd Rate

Range No 38 west of the 6th P.M.

	North between Secs 25 and 26 Variation 13° 50' E
40.00	Drove a Charred Stake Set Post and Raised a mound of Earth from Pits as per instructions for a 1/4 Sec cor
80.00	Drove a Charred Stake set a Post and Raised a mound of Earth from Pits as per instructions for a cor to Sections 23 24 25 and 26.

Land Rolling Prairie
Soil Sandy & 2nd Rate

Township No 2. North

Chains	
	East on a random line Between Sections 24 & 25 Variation 13° 50' E.
40.00	Set Post for temporary 1/4 Sec Cor
79.68	Intersect the E boundary of the Township 21 links North of the Cor to Sections 24 and 25 From which Cor I Run N 89° 51' West on a true line Run in Sections 24 and 25 Variation 13° 50' E
39.84	Drove a chained stake set Post and raised a mound of Earth from Pits as per Instructions for a 1/4 Sec Cor
79.68	The Cor to Sections 23 24 25 and 26.

Land level
Soil 1st Rate

Range No 38 West 6th PM

Chains	
	North between Sections 23 and 24 Variation 13° 50' E
40.00	Drove a chained stake set Post and Raised a mound of Earth from Pits as per Instructions for a 1/4 Sec Cor.
80.00	Drove a chained stake set a Post and Raised a mound of Earth from Pits as per instructions for a Cor to Sections 13 14 23 and 24

Land level Prairie
Soil good 2nd Rate

Township No 2 North

Chains	
	East on a random line Between Sections 13 & 24 Variation 13° 50' E
40 00	Set Post for temporary 1/4 sec cor
79 61	Intersect the E. bom a any 7 links South of the cor to Sections 13 and 24 From which cor I Run
	S 89 57 West on a true line Between Sections 13 and 24 Variation 13° 50' E
39 80 1/2	Drove a charred stake set a Post and raised a mound of Earth from Pits as per Instructions for a 1/4 Sec cor
79 61	The cor to Sections 13 14 23 and 24

Level level Prairie
Soil good 2d Rate

Range No 38 West of the 6th Pin

Chains	
	North on Between Sections 13 and 14 Variation 13° 50' E
40.00	Drove a charred stake set a Post and raised a mound of Earth from Pits as per Instructions for a 1/4 sec cor
80.00	Drove a charred stake set a Post and Raised a mound of Earth from Pits as per instructions for a corner to Sections 11 12 13 & 14

Level level Prairie
Soil 1st Rate

Township No 2 North

Chains	
	East on a Random line Between Sections 12 and 13. Variation 13° 50' E
40.00	Set Post for temporary 1/4 Sec Cor
80.32	Intersect the E boundary of the Township at the corner to Sections 12 & 13 from which Cor I Run
	West on a true line Between Sections 12 Va. 13° and 13 Va. 13° 50' E
40.16	Drove a charred stake set a Post and raised a mound of Earth from Pits as per Instructions for a 1/4 Sec Cor
80.32	The cor to Sections 11, 12, 13 & 14

Land level Prairie
Soil good 2nd Rate.

Range No 38 West 6th P.M.

Chains	
	North between Sec 11 and 12 Variation 13° 50' E
40.00	Drove a charred stake set Post and Raised a mound of Earth from Pits as per instructions for a 1/4 Sec cor
80.00	Drove a charred stake set Post and raised a mound of Earth from Pits as per Instructions for a cor to Secs. 1, 2, 11 & 12.

Land level Prairie
Soil good 2nd Rate

Township No 2 North

Chains	
	East on a random line Between Sect 1 and 12 Variation 13° 50' E
40.00	Set Post for temporary 1/4 sec cor
80.08	Intersect the E Boundary of the Township 16 links North of the corner to Sections 1 and 12 From which cor I Run N 89° 53' West on a true line Between Sections 1 and 12 Variation 13° 50' E
4004	Drove a charred stake set a Post and Raised a mound of Earth from Pits as per Instructions for a 1/4 sec cor
8008	The cor to Sections 1, 2, 11, & 12

Level Prairie Soil 2d rate

Level Prairie

Soil 2d rate

Range No 38 West of the 6th P.M.

Chains	
	North on a Random line Between Sections 1 and 2 Variation 13° 50' E
4000	Set Post for temporary 1/4 sec Cor
6140	Indian creek: Near its head bears East and soon turns North E.
7943.	Intersect the N Boundary of the Township 14 links west of the cor to Sections 1 and 2 from which cor I Run S. 6' West on a true line Between Sections 1 and 2 Variation 13° 50' E
3943	Drove a charred stake set a Post and Raised a mound of Earth from Pits as per Instructions for a 1/4 Sec cor
7943	The cor to Sections 1, 2, 11 and 12

Land level Prairie

Soil good 2d Rate

September 1st 1872

Township No 2. North

Chains	North between Sec^s 34 and 35 Variation 13° 50' E
40,00	Drove a charred Stake set a Post and raised a mound of Earth from Pits as Per Instructions for a 1/4 Sec cor
50 20.	Dry branch bears S E
80,00	Drove a charred stake set a post and raised a mound of Earth from Pits as per Instructions for a cor to Sec^s 26 27 34 and 35. (There are several Pools of water in the S W 1/4 of S W 1/4)

Land Rolling

Soil a 1st Rate

[illegible]

Range No 38 West of the 6th P.M.

Chains	East on a random line Between Sec^s 26 & 35 Variation 13° 50' E
40,00	Set Post for temporary 1/4 sec cor
80 18	Intersect the North & South line 21 links North of the cor to Sections 25 26 35 & 36 from which cor I Run N 89° 51' West on a true line Between Sec^s 26 and 35 Variation 13° 50' E.
40,09	Drove a charred Stake Set a Post and Raised a mound of Earth from pits as per Instructions for a 1/4 Sec cor
80 18	The cor to Sections 26 27 34 and 35

Land Rolling Prairie

Soil 1st Rate

Township No 2 North

Chains	
	North between Sections 26 and 27. Variation 13° 50' E.
40.00	Drove a chained stake set a Post and raised a mound of Earth from Pits as per instructions for a 1/4 Sec corner
80.00	Drove a chained stake set a Post and Raised a mound of Earth from Pits as per Instructions for a cor to Sections 22 23 26 and 27.
	Land Rolling Soil good 2d Rate

Range No 38 West of the 6th P.M.

Chains	
	East on random line Between Secs. 23 and 26. Variation 13° 50' E
40.00	Set Post for temporary 1/4 sec cor
80.34	Intersect the N. B. & C. R.R. 7 links South of the corner to Secs. 23 24 25 and 26 from which cor Bears S 89° 57' West a true line Between Secs. 23 & 26 Variation 13° 50' E.
40.17	Drove a chained stake set a Post and Raised a mound of Earth from Pits as per Instructions for a 1/4 Sec Cor
80.34	The corner to Secs 22 23 26 and 27
	Land level Prairie Soil 1st Rate

Township No. 2 North

Chains	
	North between Secs. 22, and 23. Var. 13° 50' E.
40.00	Drove a chained stake set Post and raised a mound of Earth from Pits as per Instructions for a 1/4 Sec. Cor.
80.00	Drove a chained stake set a Post and raised a mound of Earth from pits as per Instructions for a corner To Secs. 14, 15, 22 and 23
	Land Rolling Prairie Soil good 2d Rate

Range No. 38 West of 6th P.M.

Chains	
	East on a random line Between Secs. 14 and 23 Variation 13° 50' E.
40.06	Set Post for limb corr. 1/4 Sec. Cor.
80.84	Intersect the N. & S. line 12 links South of the cor. to Sections 13, 14, 23, and 24 Township.
	S. 89° 55' West on a true line Between Secs. 14 and 23. Variation 13° 50' E.
40.42	Drove a chained stake Stake set Post and raised a mound of Earth from Pits, as per Instructions for a 1/4 Sec. Cor.
80.84	The corner to Sections 14, 15, 22 and 23
	Land Rolling Prairie Soil good 2d Rate

Township No 2 North

Chains	North between Sections 14 and 15 Variation 13° 50' E
40.00	Drove a charred stake Set Post and raised a mound of Earth from Pits as per Instructions for a 1/4 Sec cor
80.00	Drove a charred stake set post and raised a mound of Earth from Pits as per Instructions for a cor to Sections 10 11 14 and 15

Land level Prairie
Soil good 2d Rate

Range No 38 West of 6th P.M.

Chains	East on a Random line Between Sections 11 and 14 Variation 13° 50' E
40.00	Set Post for temp. 1/4 sec cor
80.26	Intersect the N & S line 30 links South of the corner To Sections 11 12 13 and 14 From which cor I Run S 89° 47' West on a true line Between Secs 11 and 14 Variation 13° 50' E
40.13	Drove a charred Stake set a Post and raised a mound of Earth from Pits as per instructions for a 1/4 Sec cor
80.26	The corner To Secs 10 11 14 and 15

Land Rolling Prairie
Soil good 2d Rate

Township No 2 North

Chains	
	North Between Secs 10 & 11
	Variation 13 50 E
40.00	Drove a charred stake set a Post and raised a mound of Earth from Pits as per instructions for a 1/4 sec cor
80.00	Drove a charred stake set Post and Raised a mound of Earth from Pits as per Instructions for a cor to Sections 2, 3, 10, & 11

Land Rolling Prairie
Soil 2nd Rate

Range No 38 West 6 P.M.

Chains	
	East on a Random line Between Secs. 2 and 11 Variation 13° 50' E
40.00	Set Post for temporary 1/4 sec cor.
80.34	Intersect the St & S line 37 links South of the cor to Secs. 1 2 11 and 12 From which cor I Run South 89 44' West on a true line Between Secs. 2 and 11 Variation 13 50 E
40.17	Drove a charred stake set a Post and raised a mound of Earth from Pits as per Instructions for a 1/4 sec cor
80.34	The cor to Secs. 2 3 10 & 11

Land Gently rolling
Soil good 2nd Rate

Township No 2 North

Chains	
	North on a Random line between Sections 2 and 3, Variation 13° 50' E
40.00	Set Post for temporary 1/4 Sec cor
79.57	Intersect the N boundary of the Township 26 links E. of the cor to Sections 2 and 3 from which cor I run: S 1° E on true line between Sections 2 and 3. Variation 13° 50' E
39.57	Drove a charred stake set Post and raised a mound of Earth from Pits as per instructions for a 1/4 Sec cor
79.57	The cor to Sections 2, 3, 10, and 11
	Land level Prairie Soil 1st Rate

Range No 38 West 6th P. M.

Chains	
	North between Sec 33 and 34 Variation 13° 50' E.
40.00	Drove a charred stake set Post and raised a mound of Earth from Pits as per instructions for a 1/4 Sec cor
80.00	Drove a charred stake set Post and raised a mound of Earth from Pits as per instructions for a cor to Sections 27, 28, 33 and 34
	Land Rolling Prairie Soil 1st Rate
	September 2d. 1872

Township No 2 North

Chains	
	East on a Random line Between Sections 27 and 34 Variation 13° 50' E.
40.00	Set Post for temporary 1/4 sec cor
44.18	Dry branch bears N E.
79.60	Intersect the N. B. S. line 35 links South of the cor to Sections 26 27 34 and 35 From which cor I run S 89 45 West on a true line Between Sections 27 and 34 Variation 13° 50' E.
39.80	Drove a Charred stake Set Post and raised a mound of Earth from Pits as per Instructions for a 1/4 sec Cor.
79.60	The cor to Sections 27 28 33 and 34.

Put in description Land Rolling Prairie Land good 2d Rate

Range No 3 West 6 P.M.

Chains	
	North between Sections 27 and 28 Variation 13° 50' E
40.00	I drove a charred stake set a Post and Raised a mound of Earth from Pits as per instructions for
76.52	Small stone bears north East
78.94	Dry branch bears south East
80.00	I drove a charred stake set Post and Raised a mound of Earth from Pits as per instructions for a corner to Sections 21 22 27 and 28

Land

Put in description

Land level

Soil good 2d Rate

Township No 2 North

Chains	
	East on a Random line Between Sec^ns 22 and 27 Variation 13° 50' E
4,00	Small ravine bears South
40,00	Set Post for temporary 1/4 Sec cor
79,22	Intersect the N & S line 7 links North of the cor to Sections 22, 23 26 and 27 From which corner Run N 89° 57' West on a true line Between Sec^ns 22 and 27 Variation 13° 50' E,
39,61	Drove a Charred stake set a Post and raised a mound of Earth from Pits as per instructions for a 1/4 Sec corner
79,22	The cor to Sections 21 22 27 and 28

Level Rolling Prairie Soil good 2^d Rate

Range No. 38 West of 6th P.M.

Chains	
	North Between Sections 21 and 22. Variation 13° 50' E
40,00	Drove a charred stake set a Post and raised a mound of Earth from Pits as per instructions for a 1/4 Sec cor
80,40	Drove a charred stake set a Post and raised a mound of Earth from Pits as per instructions for a cor to Sections 15 16 21 & 22

Land Rolling

Soil 1st Rate

Township No 2 North

Chains	
	East on a random line Between Sections 15 and 22; Variation 13° 50' E
40.00	Set Post for temporary 1/4 sec cor
79.86	Intersect the N & S. line 30 links North of the cor to Sections 14 15 22 and 23. from which cor I Run:
	N. 89 47 West on a true line Between Sections 15 and 22; Variation 13° 50' E.
39.93.	Drove a Charred stake set Post and raised a mound of Earth from pits as per Instructions for a 1/4 sec cor.
79.86	The cor to Sections 15 16 21 and 22.

Land level Prairie
Soil 1st Rate

Range No 38 West of the 6th P.M.

Chains	
	North between Section 15 and 16 Variation 13° 50' E.
40.00	Drove a charred stake set Post & Raised a mound of Earth from pits as per instructions for a 1/4 sec cor
80.00	Drove a charred stake set post and Raised a mound of Earth from Pits as per instructions for a cor to Sections 9, 10, 15, & 16.

Land level Prairie
Soil 1st Rate

Township No 2 Range

Chains	
	East on a Range on line Between Sections 10 and 15 Variation 13° 50' E
40.00	Set Post for temporary 1/4 sec cor
79.80	Intersect the N & S. line 23 links North of the cor to Sections 10 11 14 and 15 from which cor a Ram
	N 89° 50' West on a true line Between Sections 10 & 15, Variation 13° 50' E.
39.90	Drove a chained stake set a Post and raised a mound of Earth from Pits as per Instruction for a 1/4 Sec cor.
79.80	The cor to Sections 9, 10, 15 & 16.

Land Rolling Soil 1st Rate

No 38 West of the 6th Per Merd

Chains	
	North Between Sections 9 and 10. Variation 13° 50' E.
40.00	Drove a chained stake set Post & Raised a mound of Earth from Pits as per instructions for a 1/4 Sec cor
46.70	Enter Pool of water bears N W & N E.
54.60	leave Pool of water bears S W & S E
80.00	Drove a chained stake set Post & Raised a mound of Earth from Pits as per instructions for a 1/4 cor To Sections 3 4 9 & 10

Land level Prairie Soil good 2d Rate

Township No 2 North Range No 38 West of the 6th P.M.

Chains	
	East on a Random line Between Sections 3 and 10 Variation 13° 50' E
4000	Set Post for temporary 1/4 sec cor
8072.	Intersect the N & S line 30 links North of the cor to Sections 2 3 10 and 11 from which cor. I Run
	N 89 47° West on a true line Between Sections 3 and 10 Variation 13° 50' E.
4036	Drove a charred stake set Post and Raised a mound of Earth from Pits as per instructions for a 1/4 sec cor
8072	The cor to Sections 3, 4, 9 and 10

Land Gently Rolling
Soil 1st Rate

Chains	
	North on a random line Between Sections 3 and 4 Variations 13° 50' E.
4000	Set Post for temporary 1/4 sec cor
6400	Enter Pool of water bears bears N West & N E
7200	Leave Pool of water bears South E and South West
7968	Intersect the N, boundary of the Township 23 links west of the cor To Sections 3 and 4 from which cor I Run
	S 10' West on a true line between Section 3 & 4 Variation 13° 50' E
3968	Drove a charred stake set Post and Raised a mound of Earth from Pits as per instructions for a 1/4 Sec cor
7968	The cor to Sections 3 4 9 and 10

Land Gently Rolling
Soil 1st Rate

Township No 2 North

Chains	
	North between Sec 32 and 33
	Variation 13° 50' E.
40.00	Drove a charred stake stake set a Post and raised a mound of Earth from Pits as per Instructions for a 1/4 Sec cor
80.00	Drove a charred stake set a Post and Raised a mound of Earth from Pits as per instructions for a cor to Sections 28 29 32 & 33.

Land level Prairie
Soil 1st Rate

Range No 38 West 6th P.M.

Chains	
	East on a random line Between Sections 28 and 33.
	Variation 13° 50' E.
40.00	Set Post for temporary 1/4 Sec cor.
80.22	Intersect the N & S line 28 links North of the cor to Sec. 27 28 33 and 34 From which cor I Run N 89° 50' West on a true line between Sections 28 and 33
	Variation 13° 50' E
40.11	Drove a Charred stake set a Post and raised a mound of Earth from Pits as per instructions for a 1/4 Sec cor
80.22	The cor to Sections 28 29 32 and 33.

Land Level
Soil 1st Rate

Township No 2. North

Chains	
	North between Sections 28 and 29 Variation 13° 50' E
40.00	Drove a charred stake set Post and raised a mound of Earth from Pits as per instructions for a 1/4 Sec cor
80.00	Drove a charred stake set Post and raised a mound of Earth from Pits as per instructions for a cor to Sections 20 21 28 and 29
	Land Rolling Prairie Soil 1st Rate

Range No 38 West of the 6th P.M.

Chains	
	East on a Random line Between Sections 21 and 28 Variation 13° 50' E
40.00	Set Post for temporary 1/4 Sec cor
79.90	Dry Branch bears South East
80.73	Intersect the N & S line 28 links South of the cor to Sections 21 22 27 and 28. From which end Run S 89° 48' West on a true line between Sections 21 and 28 Variation 13° 50' E
40.36½	Drove a charred stake set a Post and Raised a mound of Earth from Pits as per instruction for a 1/4 Sec cor
80.73	The cor to Sections 20 21 28 and 29
	Land Rolling Prairie Soil 1st Rate

Township No 2 North

Chains	North Between Secs 20 and 21 Variation 13° 50' E.
4000	Drove a charred stake set Post and Raised a mound of Earth from Pits as per instructions for a 1/4 sec cor
8000	Drove a charred stake set Post and raised a mound of Earth from Pits as per Instructions for a cor to Sections 16 17 20 and 21 Variation 13° 50' E.

Land level Prairie
Soil 1st Rate

~~August~~ 3d 1872

Range No 38 West 6th P.M.

Chains	East on a Random line Between Secs 16 and 21 Variation 13° 50' E.
3760	Dry branch (Near its head) bears S E.
4000	Set Post for temporary 1/4 sec cor
8016	Intersect the N & S line 21 links South of the corner to Sections 15 16 21 & 22 From which cor I Run S 89° 51' West on a true line Between Secs 16 and 21 Variation 13° 50' E
4008	Drove a charred stake set a Post and raised a mound of Earth from Pits as per instructions for a 1/4 Sec cor
8016	The cor to Sections 16, 17, 20 and 21

Land Rolling Prairie

Soil good 2d Rate

Township No 2 North

Chains	
	North between 16 and 17.
	Variation 13° 50' E
40.00	Drove a charred stake set Post and raised a mound of Earth from Pits as per instructions for a 1/4 Sec cor
80.00	Drove a charred stake set Post and Raised a mound of Earth from pits as per Instructions for a cor to Sections 8, 9, 16, and 17.

Land Rolling Prairie
Soil 1st Rate

Range No 38 West of the 6th P.M.

Chains	
	East on a Random line
	Between Secs 9 and 16
	Variation 13° 50' E.
40.00	Set Post for temporary 1/4 Sec cor
79.63	Intersect the N & S line 30 links North of the cor to Secs 9 10 15 and 16. From which cor I Run
	N 89° 47' West on a true line
	Between Secs 9 and 16
	Var 13° 50' E
398 1/2	Drove a charred stake set a Post and raised a mound of Earth from Pits as per Instructions for a 1/4 Sec cor
79.63	The cor to Secs 8, 9, 16 and 17.

Land level Prairie
Soil 1st Rate

Township No 2. North

Chains	North between Secs 8 and 9 Variation 13° 50' E
4000	Drove a charred stake set Post and Raised a mound of Earth from Pits as per Instructions for a 1/4 sec cor
8000	Drove a charred stake set Post and Raised a mound of Earth from Pits as per instructions for a cor to sections 4 5 8 and 9.

Land Rolling Prairie
Soil 1st Rate

Range No 38 West 6th Pl

Chains	East on a Random line Between Secs 4 and 9 Variation 13° 50' E
4000	Set Post for temporary 1/4 sec cor
7950	Intersect the N. & S. line 23 links south of the corner to Secs 3, 4, 9, & 10 From which cor I run S 89° 50' West on a mile line Between Secs 4 and 9 Variation 13° 50' E
3975	Drove a charred stake set a Post and Raised a mound of Earth from Pits as per Instructions for a 1/4 sec cor
7950	The cor to Secs 4 5 8 and 9.

Land Rolling Prairie
Soil 1st Rate

Township No 2 North

Chains	North on a Random line Between Secs 4 and 5, Variation 13° 50' E.
40.00	Set Post for temporary 1/4 sec cor
7997	Intersect the N. Boundary of the Township 19 links west of the cor to Secs 4 and 5 from which cor I Run S 8' west on true line between Section 4 and 5 Variation 13° 50' E
3 3997	Drove a charred stake set a Post and Raised a mound of Earth from Pits as per Instructions for a 1/4 sec cor
7997	The cor to Section 4. 5. 8 and 9

Land Rolling Prairie
Soil good 2d Rate

Range No 38 West of the 6th P.M.

Chains	North between Secs 31 and 32. Variation 13 50 E
40.00	Drove a charred stake set Post and Raised a mound of Earth from Pits as per instruction for a 1/4 sec cor.
80.00	Drove a charred stake set Post and Raised a mound of Earth from pits as per instruction for a cor to sections 29 30 31 and 32

Land Rolling Prairie
Soil good 2d Rate

September 5th 1872.

Township No 2 North

Chains	
	East on a random line Between Sect. 29 and 32 Variation 13° 50' E
40.00	Set Post for temporary 1/4 sec cor
79.71	Intersect the N & S line 14 links South of the cor to Sect 28 29 32 and 33. From which cor I run
	S 89° 54' West on a true line Between Sections 29 and 32. Variation 13° 50' E.
39.85½	Drove a charred stake set post and raised a mound of Earth from Pits as per instructions for a 1/4 sec corner
79.71	The cor to Sections 29 30 31 and 32
	Land level Prairie Soil good 2d Rate

Range No 38 West 6th P.M.

Chains	
	West on a random line Between Sections 30 and 31 Variation 13° 50' E
40.00	Set Post for temporary 1/4 sec cor
78.74	Intersect the W boundary of the Township 33 links North of the Corner to Sections 30 & 31 from which cor I run
	North 89° 46' East on a true line Between Sections 30 and 31 Variation 13° 50' E
38.74	Drove a charred stake set a post and raised a mound of Earth from Pits as per Instructions for a 1/4 sec cor
78.74	The cor to Sect. 29 30 31 & 32
	Land Rolling Prairie Soil Sandy 2d Rate

Township No 2 North

Chains	
	North between Secs. 29 and 30 Variation 13° 50' E
4000	Drove a chained stake set Post & raised a mound of Earth from Pits as per instructions for a 1/4 Sec cor
8000	Drove a chained stake set a Post and raised a mound of Earth from Pits as per Instructions for a cor to Secs 19 20 29 and 30

Land Rolling Prairie
Soil good 2nd Rate

Range No 38 West of the 6th P.M.

Chains	
	East on a Random line Between Secs 20 and 29 Variation 13° 50' E.
4000	Set Post for temporary 1/4 sec cor
7936	Intersected the N. & S. line 26 links South of the cor to Secs 20 21 28 and 29 From which cor to Run S 89° 49' West on a true line Between Secs 20 & 29 Variation 13° 50' E.
3968	Drove a chained stake set a Post and raised a mound of Earth from Pits as per instructions for a 1/4 sec cor
7936	Thence to Secs 19 20 29 & 30

Land level Prairie
Soil good 2nd Rate

Township No 2. North

Chains	
	West on a random line Between Secs 19 and 30 Variation 13° 50' E
4.000	Set Post for temp or any 1/4 sec cor
7940	Intersect the West boundary of the Township 30 links North of the cor to Secs. 19 & 30 from which cor I Run N 89° 47' East on a true line Between Secs 19 & 30 Variation 13° 50' E.
3940	Drove a Charred stake set a Post and Raised a mound of Earth from Pits as per instruction for a 1/4 sec cor
7940	The cor to Secs. 19 20 29 and 30

Land Rolling Soil good 2d Rate

Range No 38 West of the 6th P.M.

Chains	
	North between Secs 19 and 20 Variation 13° 50' E
4	
4000	Drove a charred stake set a Post and Raised a mound of Earth from Pits as per instruction for a 1/4 sec cor
8000	Drove a charred stake set a Post and raised a mound of Earth from Pits as per instructions for a cor to Sections 17, 18, 19 and 20

Land level Prairie Soil good 2d Rate

Township No 2. North

Chains	
	East on a random line Between Secs. 17 and 20 Variation 13° 50' E
40.00	Set Post for temporary 1/4 sec cor
79.92	Intersect the N. & S. line 33 links North of the cor to Secs. 16 17 20 and 21 From which cor I Run N 89° 46' West on a true line Between Secs. 17 and 20 Variation 13° 50' E
39.96	Drove a charred stake set a Post And raised a mound of Earth from Pits as per instructions for a 1/4 sec corner
79.92	The cor to Secs. 17, 18, 19 & 20,

Land Rolling Prairie
Soil good 2d Rate

Range No 3 West of the 6th P.M.

Chains	
	West on a Random line Between Secs. 18 and 19 Variation 13° 50' E
40.00	Set Post for temporary 1/4 Sec cor
80.04	Intersect the West boundary of the Township 28 links North of the corner to Sections 18 and 19 From Which cor I Run N 89° 48' East on a true line Between Secs. 18 and 19 Variation 13° 50' E
40.04	Drove a charred stake set a Post And raised a mound as per Instructions for a 1/4 sec cor
80.04	The corner to Secs. 17, 18, 19, & 20

Land Rolling
Soil good 2d Rate

Township No 2. North

Chains	
	North between Secs 17 and 18
	Variation 13° 50' E
40.00	Drove a charred stake set a post
	And raised a mound of
	Earth from pits as per
	Instructions for a Meander
80.00	Drove a charred stake set
	A Post and raised a mound
	of Earth from Pits as per
	instructions for a corr to
	Sections 7 8 17 and 18

Land Rolling Prairie
Soil good 2nd Rate

Range No 38 West of the 6th P.M.

Chains	
	East on a random line
	Between Secs 8 and 17
	Variation 13° 50' E
40.00	Set Post for temporary Sec Cor
79.74	Intersect the N. & S. line 21 links
	North of the cor to Secs 8 9
	16 and 17 From which cor & Line
	N 89° 51' West on a true line
	Between Secs 8 and 17
	Variation 13° 50' E
39.87	Drove a charred stake set a
	Post and raised a mound
	of Earth from Pits as per
	Instructions for a Spec cor
79.74	The cor to Secs
	7, 8, 17 and 18,

Land level Prairie
Soil good 2nd Rate

Township No. 2. North

Chains	
	West on a random line Between Sec. 7 and 18 Variation 13 50 E
40.00	Set Post for 1/4 sec cor
80.74	Intersect the West boundary of the Township 49 links South of the cor to Sec. 7 and 18 from which cor I Run S 89 39' East on a true line Between Sec. 7 and 18 Variation 13 50 E
40.74	Dig a chained stake and Post and raised a mound of Earth from pits as per Instructions for a 1/4 Sec cor
80.74	The cor to Sec. 7, 8, 17 and 18

Land hilly rolling Prairie Soil good 2d Rate

Range No 38 West of the 6th P.M.

Chains	
	North Between Sec. 7 and 8, Variation 13 50 E
40.00	Dig a chained stake and Post and raised a mound of Earth from Pits as per Instructions for a 1/4 sec cor
80.00	Dig a chained stake and Post and raised a mound of Earth from pits as per Instructions for a cor To Sections 5, 6, 7 & 8.

Land rolling Prairie Soil Good 2d Rate

Township No. 2. North

Chains	
	East on a random line Between Secs. 5 and 8. Variation 13° 50' E.
40.00	Set Post for temp. rang. 1/4 sec cor
79.82	Intersect the N. & S. line 21 links North of the cor to Secs. 4 5 8 and 9. From which cor I Run North 89° 51' West on a true line Between Secs. 5 and 8. Variation 13° 50' E
39.91	Drove a charred stake set a Post and raised a mound of Earth from Pits as per instructions for a 1/4 Sec cor
79.82.	The cor to Secs. 5, 6, 7 and 8

Land Rolling Prairie
Soil good 2d Rate

Range No. 38 West of 6 P.M.

Chains	
	West on a random line between Secs. 6 and 7 Variation 13° 50' E
40.00	Set Post for temp. rang. 1/4 sec cor
81.52	Intersect the West boundary of the Township 9 links North of the corner to Secs. 6 & 7 From which cor I Run N. 89° 56' East on a true line Between Secs 6 and 7 Variation 13° 50' E
41.52	Drove a charred stake set a Post and raised a mound of Earth from Pits as per Instructions for a 1/4 Sec cor
81.52	The cor to Secs. 5 6 7 and 8

Land Rolling Prairie
Soil good 2d Rate

Township No 2 North

Chains	
	North on a random line Between Secs 5 and 6, Variation 13° 50' E
4000	Set post for temporary 1/4 sec cor
8024	Intersect the North boundary of the Township 12 links East of the cor to Secs 5 and 6, From which cor I run S 5' E on true line between Secs 5 and 6. Variation 13° 50' E
4024	Drove a charred stake set Post And raised a mound of Earth from kits as per Instructions for a 1/4 sec cor
8024	The cor to Secs 5 6 7 and 8

Land Broken Prairie
Soil good 2 Rate
September 6th 1872

Range No 38 West of the 6th Pl

Chain	General Description
	The land in this Township is generally high level prairie Head Branch of Indian creek Breaking the N.E. corner and a dry branch or ravine breaking In Sec 16 21 27 34 and 35 with some pools of water in Sec 35 There is NO timber in this township although the Soil is generally 1st Rate and good 2nd Rate of a dry Season I think Irrigation would be necessary which can only be done by sinking Wells from 60 to 80 feet (and Erecting wind mills to raise the water) perhaps not so far in some localities There are Several Pools of Water in the northern part of this Township which afford water Enough for stock Most of the Year

List of Names

A list of the names of the individuals who assisted in running measureing and working the subdivision lines and corners of the foregoing Field notes of Township No 2 N Range 38 W of the 6th P. M.

William. Reese } Chainmen
Frank L. Sprague }
John. C. Ward. Axman & Moundsman
Joseph. H. Fairfield Flagman

We hereby certify that we assisted George W Fairfield Deputy Surveyor in subdividing Township No 2 N of the Base line of range 38 West of the 6th P. M and that said Township has been to the best of our Knowledge and belief well and faithfully surveyed and the boundary monuments planted accordning to the instructions furnished by the Surveyor General

Chainman
Chainman
Axman & Moundsman
Flagman

Subscribed and sworn to by the above named persons before me a Notary Public for the County of Cass in the State of Nebraska this day of 1872

Notary Public
Cass. Co. Neba.

I George W. Fairfield Deputy Surveyor do solemnly swear that in pursuance of a joint contract wherein Lawson Sheldon and George W. Fairfield are joint contractors with E. E. Cunningham United States Surveyor General for the District of Iowa and Nebraska bearing date the 28th day of June A.D. 1872

I have well faithfully and truly in my own proper person and in strict conformity with the instructions furnished by the Surveyor General the surveying Manual and the laws of the United States Surveyed all those parts or portions of Township 2 N. R. 38 W of the 6th P. M. as are represented in the foregoing field notes as having been surveyed under my directions

And I do further solemnly swear that all the corners of said Survey have been established and perpetuated in strict accordance with the Surveying Manual and printed instructions and that the foregoing are the true and original field notes of such Survey

George W Fairfield
Deputy Survyor

Subscribed by the said George W Fairfield Deputy Surveyor and sworn to before me a Notary Public within and for the County of Cass and State of Nebraska this 14 day of December 1872

A list of Names

A List of the names of the Individuals who assisted in Running measuring and marking the subdivissions lines and corners of the foregoing field notes of Township No 2. North Ra No 38 west of the 6th P.M.

William Reese } Chainmen
Frank L. Sprague
John E. Ward ~~Norman G. Moundsman~~
Jose H. Fairfield Flagman

We herby certify that we assisted George W. Fairfield Deputy Surveyor In subdividing Township No 2 North Range 38 W of the 6th P.M. and that said Township has been to the best of our Knowledge and belief Well and faithfully Surveyed and the Boundary monuments planted according to the Instruction furnished By the surveyor General

F. L. Sprague Chainman
William Reese Chainman
J. C. Ward Arman. G. Moundsman
Joseph H. Fairfield Flagman

Subscribed and sworn to by the above named persons before me a notary Public for the County of Cass in the State of Nebraska this 14th day of 1872

J. D. Bennett
Notary Public
Cass County Nebraska

I George W. Fairfield
Deputy surveyor do solemnly
swear that in pursuance of a
joint contract wherein
Lawson Sheldon 2nd. George W
Fairfield are joint contrac
with E. E. Cunningham
United States Surveyor Gen.
for the District of Iowa
Nebraska. Bearing date the
28th day of June A.D. 1872
I have well faithfully and
truly in my own proper
person and in strict confo
mity with the Instructions
furnished by the Surveyor
General the Surveying manua
and the United States Survey
all those parts or portions
of Townships N 2 W. R
38 W. of the 6th P. M. as are
represented in the foregoing
fieldnotes as have been surveye
under my directions And I do
further Solemnly swear that
all the corners of said survey
have been established and perpetuate
in strict accordiance with the
Surveying Manual and printed
instructions and that the fore
going are the true and origonal
field notes of such survey

George W. Fairfield
Deputy Surveyor

Subscribed by the said Geo.
W. Fairfield Deputy surveyor
and sworn to before me a
Notary Republic with in and
for the County of Cass
and state of Nebraska
This 14 day of Dec. 1872

L. D. Burwell
Notary Public
Cass Co. Nebraska

Surveyor Generals Office

Plattsmouth Nebraska

December 26th 1872

The foregoing field Notes of the survey of the Subdivision lines of Township No 2 North of the base line of Range No 38 West of the 6 PM Executed by George W Fairfield under his contract of the 28 day of June 1872 in the months of Sept. 1872 having been critically Examined the Necessary corrections and Explanations made the said field Notes and the Surveys they describe are hereby approved

E. E. Cunningham

Surveyor General

Iowa Ed Nebraska

Contract No 61

Index Diagram of Town 3 N. Range 38 W

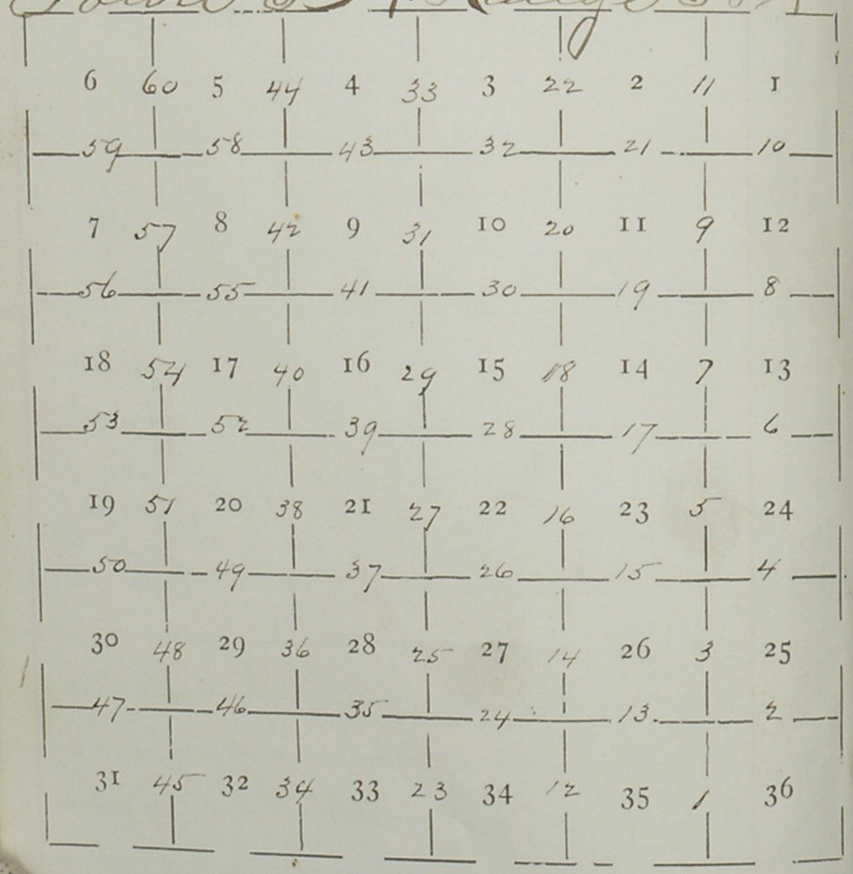

Field Notes
of The
Survey of the Subdivision Lines
of
Township No 3. North of the
Base Line
of
Range No 38 West of the
6th Principal Mer'd
In the
State of Nebraska

Executed By
Geo. W. Fairfield
U. S. Deputy Surveyor.

Survey
Commenced September 7th 1872
Completed " " 11th 1872

Township No 3 North

Chains	
	To determine the proper Adjustment of my compass for Subdividing this Township I commence at the cor to Townships 2 & 3 N. R. 37 & 38 W. & run North on a Blank line along the E. boundary of Sec 36. Var 13° 50' E.
39.95	To a Point 10 links East of the qr sec cor.
79.90	To a Point ~~23~~ 23 links East of the cor to Sec.s 25 & 36 To retrace this this line or Run Parallel thereto my compass must be adjusted to a Variation 14° 00' E

Subdivisions commenced September 7th 1872

Range No 38 West of the 6 PM

	From the cor to Sec.s 35 and 36 On the South boundary of the Township I Run North Bearing line between Sec.s 35 and 36 Variation 14° 00' E
40.00	Drive a chained stake set a Post and raised a mound of Earth from Pits as per instruction for a 1/4 sec cor
80.00	Drive a chained stake set a Post and raised a mound of Earth from Pits as per instructions for a cor. to Sec.s 25, 26, 35 & 36.

Land rolling Prairie Soil good 2nd Rate

Township No 3 North

Chains	
	East on a Random line Between Sec.ns 25 and 36 Variation 14° 00' E
40.00	Set Post for temporary 1/4 Sec cor.
80.16	Intersect the E. boundary of The Township 23 links North of The cor to Sec.s 25 and 36 From which cor I Run N 89° 50' West on a true line Between Sec.ns 25 and 36. Variation 14° 00' E.
40.08	Drove a chained stake set a Post and raised a Mound of Earth from Pits as per instructions for a 1/4 sec cor
80.16	The cor to Sec.ns 25 26 35 36

Land Rolling
Soil good 2d Rate

Range No 3 West 6 P.M.

	North on Between Sec.s 25 and 26 Variation 14° 00' E
40.00	Drove a chained stake set a Post and raised a mound of Earth from Pits as per Instructions for a 1/4 Sec cor
80.00	Drove a chained stake set Post and Raised a mound of Earth from Pits as per instruction for a cor to Sec.s 23 24 25 and 26.

Land Rolling
Soil good 2d Rate

Township No 3 North

Chains	
	Eastings random line Between Secs. 24 and 25 Variation 14° 0' E
40.00	Set Post for temporary 1/4 Sec cor
80.40	Intersect the E boundary of The Township at the cor to Secs. 24 and 25 From which cor I run West on a true line Between Sec 24 and 25 Variation 14° 0' E
40.10	Drove a charred stake set A Post and raised a Mound of Earth from Pits as per instructions for a 1/4 sec cor
80.40	The cor to Secs. 23 24 25 and 26.

Land Rolling Prairie Soil good 2d Rate

Range No. 38 West of the 4th P.M.

Chains	
	North between Secs 23 and 24 Variation 14° 0' E
40.00	Drove a charred stake set a Post and raised a Mound of Earth from Pits as per Instruction for a 1/4 sec cor
80.00	Drove a charred Stake set A Post and raised a mound of Earth from Pits as per instructions for a cor to Secs. 13 14 23 & 24

Land Rolling Prairie Soil good 2d Rate

Township No 3 North

Chains	
	East on a random line Between Secs 13 and 24 Variation 14° 00' E
40.00.	Set Post for temporary 1/4 sec cor
80.32	Intersect the E. boundary of the Township 2/8 links North of the cor to Secs. 13 and 24 from which cor I Rime cor North 89° 48' West on a true line between Secs. 13 & 24 Variation 14° 00' E
40.16	Drove a charred stake set a Post and raised a mound of Earth from Pits as per instructions for a 1/4 sec cor
80.32	The cor to sections 13, 14, 23 and 24

Land rolling Prairie
Soil good 2d Rate

Range No 38 West of 6 Pill

Chains	
	North Between Secs 13 and 14 Variation 14° 00' E
40.00	Drove a charred stake set a Post and Raised a mound of Earth from Pits as per Instructions for a 1/4 Sec cor
80.00	Drove a charred stake set a Post and raised a mound of Earth from Pits as per instructions for a cor to sections 11, 12, 13 & 14

Land Rolling
Soil good 2d Rate

Township No 3 North

Chains	
	East on a random line Between Secs 12 and 13 Variation 14° 0' 0" E
40.00	Set Post for ten links gram 1/4 sec cor
80.10	Intersect the E Boundary of the Township 12 links North of the cor to Secs 11 12 and 13 from which cor I run:
	N 89° 55' West on a true line between Secs 12 and 13 Variation 14° 0' 0" E
40.05	Drove a chained stake set A Post and raised a mound of Earth from Pits as per instructions for a 1/4 sec cor
80.10	The cor to Secs 11 12 13 & 14

Land Rolling Prairie
Soil good 2d Rate

Chains	
	North between Secs 11 and 12 Variation 14° 0' 0" E
40.00	Drove a chained stake set a Post and raised a mound of Earth from Pits as per instructions for a 1/4 sec
80.00	Drove a chained stake set a Post and raised a mound of Earth from Pits as per Instructions for a cor to Secs 1 2 11 and 12.

Land Rolling Prairie
Soil good 2d Rate

Township No 3 North

Chains	
	East on a random line Between Sec^s 1 and 12 Variation 14° 00' E
40.00	Set Post for temporary 1/4 Sec cor
80.08	Intersect the E. Boundary of the Township 9 links South of the cor to Sec^s 1 and 12 from which cor B Pine S 89 56 West on a true line Between Sec^s 1 and 12 Variation 14° 00' E
40.04	Drive a chained stake set Post and raised a mound of Earth from Pits as per Instructions for a 1/4 Sec cor
80.08	The cor to Sec^s 1, 2, 11 & 12

Land Rolling
Soil good 2^d Rate

Range No 38 West 6 P.M.

Chains	
	North on a random line Between Sec^s 1 and 2 Variation 14° 00' E
40.00	Set Post for temporary 1/4 Sec cor
79.26	Intersect the North boundary of Township 23 links East of the cor to Sec^s 1 and 2 from which cor B Pine S 10' East on a true line between Sections 1 and 2 Variation 14° 00' E
39.26	Drive a chained stake set a Post and raised a mound of Earth from Pits as per Instructions for a 1/4 Sec cor
79.26	The cor to Sec^s 1, 2, 11, and 12

Land Rolling Prairie
Soil good 2^d Rate

Township No 3 North

Chains	North between Secs 34 and 35
	Variation 14° 00' E.
40 00	Drove a charred stake Set a Post and raised a mound of Earth from Pits as per instructions for a 1/4 sec cor
80 00	Drove a charred stake set A Post and raised a Mound of Earth from Pits as per instructions for a cor to Secs 26 27 34 and 35

Land Rolling Prairie

Soil good 2d Rate

September 7th 1872

Range No 38 West of the 6th Pill

Chains	East on a Random line Between Secs 26 and 35
	Variation 14° 00' E
40,00	Set Post for limits on any 1/4 sec cor
80 22	Intersect the N & S line 7 links North of the cor to Secs 25 26 and 35 36 from which cor I Run.
	N. 89 57 West on a true line Between Secs 26 & 35 Va. 14° E.
40,11	Drove a charred stake set a Post and Raised a mound of Earth from Pits as Per instructions for a 1/4 Sec cor
80 22	The cor to Secs 26 27 34 and 35.

Land Rolling

Soil 2d Rate

Township No 3 North

Chains	
	North between Sec^s. 26 and 27 Variation 14° 00' E.
40.00	Drove a charred stake set A Post and raised a mound of Earth from Pits as per instructions for a 1/4 Sec cor
80.00	Drove a charred stake set A Post and raised a Mound of Earth from Pits as per instructions for a cor to Sections 22 23 26 and 27

Land Rolling Prairie
Soil good 2^d rate

Range No 38 West 6th P.M.

Chains	
	East on a random line Between Sec^s. 23 and 26 Variation 14° 00' E
40.00	Set Post for temporary 1/4 sec cor
80.06	Intersect the N. & S. line 71 links South of the cor to Sec^s. 23 24 25 and 26. From which cor B. run S 89° 51' West true line line Between Sec^s. 23 and 26 Variation 14° 00' E
40.03	Drove a charred stake set a Post and raised a mound of Earth from Pits as per Instructions for a 1/4 Sec cor
80.06	The cor to Sec^s. 22, 23, 26, and 27

Land Rolling Prairie
Soil good 2^d Rate

Township No 3 North

Chains	North Between Secs 22 and 23. Variation 14° 00' E.
40.00	Drove a charred stake Set a Post and raised a mound of Earth from Pits as per instructions for a 1/4 Sec cor
80.00	Drove a charred stake Set a Post and raised a mound of Earth from Pits as per instructions for a cor to Secs 14 15 22 and 23

Land level Prairie

Soil good 2d Rate

Range No 38 West 6th Pr Merd.

Chains	East on a random line Between Secs 14 and 23 Variation 14° 00' E
40.00	Set Post for temporary 1/4 Sec cor
80.04	Intersect the N. & S. line 28 links North of the cor to Secs 13 14 23 and 24 From which cor I Run
	N 89° 48' West on a true line Between 14 and 23 Variation 14° 00' E
40.02	Drove a charred stake set A Post and raised a mound of Earth from pits as per Instructions for a 1/4 Sec cor
80.04	The cor to Secs 14 15 22 and 23.

Land Rolling Prairie

Soil good 2d Rate

Township No 3 North

Chains	
	North Between Sect. 14 and 15, Variation 14° 00' E.
4000	Drove a charred stake set A Post and raised a mound of Earth from Pits as per instructions for a 1/4 Sec cor.
8000	Drove a charred stake set a Post and raised a mound of Earth from Pits as per Instructions for a cor to Sect 10 11 14 & 15
	Land Rolling Prairie Soil good 2nd Rate

Range No 38 West of the 6th P.M.

Chains	
	East on a Random line Between Sect. 11 and 14 Variation 14° 00' E
4000	Set Post for temporary 1/4 Sec cor
7978	Intersect the N. & S. line 49 links South of the cor to Sect. 11, 12, 13 and 14 From which cor. I Run,
	S 89° 39' West on a true line Between Sect 11 & 14 Variation 14° 00' E
3989	Drove a charred Stake set A Post and raised a mound of Earth from Pits as per Instructions for a 1/4 Sec cor
7978	The cor to Sect 10 11 14 & 15
	Land Rolling Soil good 2nd Rate

Township No 3 North

Chains	
	North Between Sec 10 and 11 Variation 14° 00' E
40.00	Drove a Charred stake set a Post and raised a Mound of Earth from Pits as per instructions for a 1/4 Sec cor
80.00	Drove a charred stake set A Post and raised a Mound of Earth from Pits as per instructions for a cor to Sect. 2 3 10 & 11

Land Rolling Prairie

Soil good 2nd Rate

Range No 3 West of the 6th P.M.

Chains	
	East on a parallel line Between Sec. 2 & 11 Variation 14° 00' E
40.00	Set Post for temporary 1/4 sec cor
80.12	Intersect the N. & S. line 16 links South of the cor to Secs. 1 2 11 and 12 From which cor I Run S 89° 58' West on a true line Between Secs. 2 and 11 Variation 14° 00' E
40.06	Drove a charred stake set a Post and raised a mound of Earth from Pits as per Instructions for a 1/4 Sec cor
80.12	The cor to Secs 2, 3, 10 and 11

Land Rolling Prairie

Soil good 2nd Rate

Township No 3 North

Chains	
	North on a random line Between Sec 2 and 3 Var 14° East
40.00	Set Post for temporary 1/4 Sec cor
79.52.	Intersect the North boundary of The Township 21 links west of the cor to Secs 2 & 3 from Which cor A Pine S 9° West on a true line Between Secs 2 and 3 Variation 14° 0' E
39.52	Drove a charred stake at A Post and raised a Mound of Earth from Pits as per instructions for a 1/4 Sec cor
79.52	The cor to Secs 2, 3, 10 & 11

Land Rolling Prairie

Soil good 2d Rate

Range No 38 West of the 6th P.M.

Chains	
	North Between Secs 33 and 34 Variation 14° 0' E
40.00	Drove a charred stake at a Post and raised a mound of Earth from pits as per Instructions for a 1/4 sec cor
80.00	Drove a charred stake at a Post and raised a mound of Earth from Pits as per Instructions for a 1/4 cor To Secs 27 28 33 & 34

Land level Prairie

Soil good 2d Rate

Township No 3 North

Chains	
	East on a random line
	Between Secs 27 and 34
	Variation 14° 0' 0" E
40.00	Set Post for temporary 1/4 sec cor
7948	Intersect the N & S. line 16 links
	South of the cor to Secs 26 27
	34 and 35 from which cor
	I Run
	S 89° 53' West on a true line
	Between Secs 27 and 34
	Variation 14° 0' 0" E
3974	Drove a charred stake set a
	Post and raised a mound
	of Earth from Pits as per
	Instructions for a 1/4 sec cor
7948	The cor to Secs 27 28 33 &
	34

Land Rolling Prairie

Soil good 2d Rate

Range No. 38 West of the 6th P.M.

Chains	
	North between Secs 27 and 28
	Variation 14° 0' 0" E
40.00	Drove a Charred stake set Post
	and raised a mound of Earth
	from Pits as per instructions
	for a 1/4 Sec cor
80.00	Drove a charred stake set
	Post and raised a mound of
	Earth from Pits as per
	Instructions for a cor to
	Secs 21 22 27 & 28

Land Rolling Prairie

Soil good 2d Rate

September the 8th 1872

Township No 3 North

Chains	
	East on a random line Between Sec 22 and 27 Variation 14° 00' E
4000	Set post for temporary 1/4 sec cor
7988	Intersect the N. & S. line 14 links South of the cor to Secs 22 23 27 & 28 from which cor I run S 89° 54' West on a true line Between Secs 22 & 27 Variation 14° 00' E.
3994	Drove a charred stake set a Post and raised a mound of Earth from Pits as per Instructions for a 1/4 sec cor
7988	The cor to Secs 21 22 27 & 28 [illegible]

Lena Rolling Prairie
Soil good 2d Rate

range no 38 West of the 6th Pl

Chains	
	North between Secs 21 and 22 Variation 14° 00' E.
4000	Drove a charred stake set a Post and raised a mound of Earth from Pits as per instructions for a 1/4 sec cor
8000	Drove a charred stake set a Post and raised a mound of Earth from Pits as per instructions for a cor to Secs 15, 16, 21, & 22

Lena Rolling Prairie
Soil good 2d Rate

Township No 3 North Range

Chains	
	East on a random line
	Between Secs. 15 and 22
	Variation 14° 0' 0" E
40.00	Set Post for temporary 1/4 Sec cor
80.16	Intersects the north & south line 30
	links north of the cor to
	Secs 14 15 22 and 23
	From which cor I run
	N 89° 44' West on a line bisecting
	Between Secs. 15 and 22.
	Variation 14° 0' 0" E
40.08	Drove a charred stake set a
	Post and raised a mound of
	Earth from Pits as per instruc=
	tions for a 1/4 Sec cor
80.16	The cor to Sec 15 16 21 & 22

Lewis Rolling Prairie
Soil good 2d Rate

No 38 West of the 6th PM

Chains	
	North between Secs 15 & 16,
	Variation 14° 0' 0" E
40.00	Drove a charred stake set a
	Post and raised a mound of
	Earth from Pits as per
	instructions for a 1/4
	Sec cor
80.00	Drove a charred stake set a
	Post and raised a mound of
	Earth from Pits as per
	Instructions for a cor to Secs
	9. 10. 15 & 16.

Lewis Rolling Prairie
Soil good 2d Rate

Township No 3 north

Chains	
	East on a random line Between Secs 10 and 15 Variation 14° 0' 0" E
40.00	Set post for temporary 1/4 sec cor
79.84	Intersect the N. & S. line 26 links north of the cor to Secs 10 11 14 & 15 from which cor I run, N 89° 49' West on a true line Between Secs 10 and 15 Variation 14° 0' 0" E
39.92	Drove a charred stake set in Post and raised a mound of Earth from Pits as per Instructions from a 1/4 Sec cor
79.84	The cor to Secs 9, 10, 15, & 16 Loma rolling Soil Good 2d Rate

Put it in.

Range No 38 West of the 6th PM

Chains	
	North between Secs 9 and 10 Variation 14° 0' 0" E
40.00	Drove a charred stake set in Post and raised a mound of Earth from Pits as per Instructions from a 1/4 Sec cor
80.00	Drove a charred stake set in Post and raised a mound of Earth from Pits as per Instructions from a cor to Sections 3, 4, 9 & 10,

Land level Soil 2d Rate

Township No 3 North

Chains	
	East on a random line
	Between Secs 3 and 10
	Variation 14° 0' E.
4000	Set Post for temporary 1/4 sec cor
7968	Intersect the N. & S. line at
	the cor to Secs 2, 3 and 10 and 11 from
	which cor I Run
	West on a true line between
	Secs 3 and 10
	Variation 14° 00' E
3984	Drove a charred stake set
	A Post and raised a
	mound of Earth from pits
	as per instructions for a
	1/4 sec cor
7968	The cor to Secs, 3, 4, 9 & 10

Land rolling Prairie
Soil good 2d Rate

Range No. 38 West of the 6th Pl.

Chains	
	North on a random line
	Between Secs 3 & 4
	Va. 14° E.
4000	Set Post for temporary 1/4 sec cor
7996	Intersect the North boundary of the
	Township 12 links East of the
	cor to Secs 3 and 4 from
	which cor I Run
	S 5' East on a true line
	Between Secs 3 & 4
	Variation 14° 0' E
3996	Drove a charred stake set a post
	and raised a mound of Earth
	from pits as per instructions
	for a 1/4 sec cor
7996	The cor to Secs, 3, 4, 9 & 10,

Land Rolling Prairie

Soil good 2d Rate

Township No 3 North

Chains	North between Sect 32 and 33. Variation 14° 00' E
40.00	Drove a Chained stake set a Post and raised a mound of Earth from Pits as per instructions for a 1/4 sec cor
80.00	Drove a chained stake set a Post and raised a mound of Earth from Pits as per Instructions for a 28 29 cor 32 & 33
	Land Rolling Prairie
	Soil good 2d Rate

Range No 38 West 4th P.M.

Chains	East on a random line Between Sec 28 & 33. Va. 14° East
40.00	Set Post for temporary sec cor
79.84	Intersect the N. & S. line 7 links South of the cor to Secs 27 28 33 & 34 From which cor I Run
	S 89° 57' West on a true line Between Sec 28 & 33 Variation 12° 00' E
39.92	Drove a chained stake set a Post and raised a mound of Earth from Pits as per instructions for a 1/4 Sec cor
79.84	The cor to Secs 28 29 32 & 33
	Land Rolling Prairie
	Soil good 2d Rate

Township No 3 North

Chains	
	North between Secs 28 and 29 Variation 14° 0' E
40.00	Drove a chained stake set a Post and raised a mound of Earth from Pits as per Instructions for a 1/4 sec cor
80.00	Drove a chained stake set a Post and raised a mound of Earth from Pits as per Instruction for a Cor to Secs 20, 21, 28 & 29.
	Land Rolling Prairie Soil good 2d Rate

Range No 38 West of the 6th P.M.

Chains	
	East on a random line between Secs. 21 and 28 Variation 14° 0' E
40.00	Set Post for 1/4 sec cor
80.44	Intersect the N. & S line 30 links north of the cor to Secs 21 22 27 and 28 from which cor I Rim N 89° 47' West on a true line between Secs 21 & 28 Variation 14° 0' E.
40.07	Drove a chained stake set a Post and raised a mound of Earth from Pits as per Instructions for a 1/4 sec cor
80.44	The cor to Secs, 20, 21, 28 & 29
	Land Rolling Prairie Soil good 2d Rate

Township No 3 North

Chains	
	North between Secs. 20 & 21 Variation 14° 00' E.
40.00	Drove a chained stake set a Post and raised a mound of Earth from pits as per Instructions for a 1/4 Sec cor
80.00	Drove a chained stake set a Post and raised a mound of Earth from pits as per Instructions for a cor to Sections, 16, 17, 20 & 21
	Land rolling Prairie Soil good 2d Rate
	September 9th 1872

Range No 38 West 6th P.M.

Chains	
	East on a random line between Sec 16 and 21 Variation 14° 00' E
40.00	Set post for temporary 1/4 Sec cor
79.84	Intersect the N. B. & S. line 23 links South of the cor to Secs 15 16 21 & 22 from which cor I Run
	S 89° 50' West on a true line Between Secs 16 and 21 Variation 14° 00' E.
39.92	Drove a chained stake set a Post and raised a mound of Earth from Pits as per instructions for a 1/4 Sec cor
79.84	The cor to Secs 16 17 20 & 21
	Land rolling Prairie Soil good 2d Rate

Township No 3 North

Chains	North between Secs 16 and 17 Variation 14° 00' E.
40,00	Drove a charred stake set a Post and raised a mound of Earth from pits as per Instructions for a 1/4 sec cor
80,00	Drove a charred stake set a Post and raised a mound of Earth from pits as per Instruction for a cor to Secs 8, 9, 16 & 17

Land rolling Prairie
Soil good 2d Rate

Range No 38 West of the 6th P.M.

Chains	East on a rand on line Between Secs 9 and 16
4000	Set Post for temporary 1/4 sec cor (2d 14 East)
7964	Intersect the N. & S. line 14 links North of the cor to Secs 9, 10, 15 and 16. From which cor I Run
	N 89° 54' West on a line line Between Secs 9 and 16 Variation 14° 00' E
3982	Drove a charred stake set a Post and raised a mound of Earth from pits as per Instruction for a 1/4 sec cor
7964	The cor to Secs 8, 9, 16 & 17

Land rolling Prairie
Soil good 2d Rate

Township No 3 North

Chains	
	North between Secs 8 and 9
	Variation 14° 0' E
14.00	Drove a charred stake set a
	Post and raised a mound
	of Earth from this as per Instructions
	for a 1/4 sec cor
80.00	Drove a charred stake set
	a Post and raised a mound
	of Earth from this as per
	Instructions for a cor to
	Sections 4 5 8 and 9
	Land rolling Prairie
	Soil good 3rd Rate

Range No 38 West of the 6th Pm

Chains	
	East on a random line
	Between Sects 4 and 9
	Variation 14° 0' E
40.00	Set Post for temporary 1/4 sec cor
80.18	Intersect the N. & S. line 19 links
	South of the cor to Secs 3 4 9
	and 10. From which cor Pecan
	S 89° 5' West on a true line
	Between Secs 4 and 9
	Variation 14° 0' E
40.09	Drove a charred stake set
	a Post and raised a mound
	of Earth from this as per
	Instructions for a 1/4 sec cor
80.18	The cor to Secs 4, 5, 8, & 9
	Land rolling Prairie
	Soil good 3rd Rate

Township No 3 North

Chains	
	North on a random line Between Sect 4 and 5, Variation 14° 0' E
40,00	Set post for temporary 1/4 sec cor
80 48	Intersect the North boundary of The Township 9 links E of the cor to Secs 4 & 5 from which cor I run S 4' E. on a true line Between Sect 4 & 5 Variation 14° 0' E
40 48	Drove a charred stake set a post and raised a mound of Earth from Pits as per instructions for a 1/4 sec cor
80 48	The cor to Sect. 4. 5. 8 & 9

Land rolling Prairie

Soil good 2d Rate
September 14th 1872

Range No 38 West of the 6th P.M.

Chains	
	North between Sect 31 and 32, Variation 14° 0' E
40 00	Drove a charred stake set a Post and raised a mound of Earth from Pits as per instructions for a 1/4 sec cor
80,00	Drove a charred stake set a Post and raised a mound of Earth from Pits as per Instructions for a cor to Secs 29 30 31 and 32

Land level Soil 2nd Rate

Township No 3 north

Chains	
	Easton a random line Between Secs 29 and 32 Variation 14° 0' E
40,00	Set Post for temporary 1/4 sec cor
80 28	Intersect the N. & S. line 30 links north of the cor to Secs 28 29 32 & 33 from which cor I Run
	N 89° 47' Weston a true line Between Secs 29 & 32 Variation 14° 0' E
40,14	Drove a charred stake set a Post and raised a mound of Earth from Pits as per Instructions for a 1/4 sec cor
80 28	The cor to Sections 29 30 31 and 32.

Land rolling

Soil good 2d Rate

Range No 38 West of the 6th P.M.

Chains	
	Weston a random line Between Secs 30 & 31 Variation 14° 0' E
40 00	Set Post for temporary 1/4 sec cor
81 46	Intersect the West boundary of the Township 7 links north of the cor to Secs 30 & 31 from which cor I run
	N 89° 57' Easton a true line Between Secs 30 and 31 Variation 14° 0' E
41.46	Drove a charred stake set a Post and raised a mound of Earth from Pits as per Instructions for a 1/4 sec cor
81 46	The cor to Secs 29 30 31 & 32

Land rolling Prairie Soil good 2d Rate

Township No 3 North Range

Chains	
	North between Sect 30 & 29 Variation 14° 00' E
4000	Drove a chamed stake set a Post and raised a mound of Earth from Pits as per instructions for a 1/4 sec cor
8000	Drove a chamed stake set a Post and raised a mound of Earth from Pits as per instructions for a cor to Sections 19 20 29 & 30

Land rolling Prairie
Soil good 2d Rate
September 10th 1872

No 38 West of the 6th P.M.

Chains	
	East on a random line Between Sect 20 & 29 Variation 14° 00' E
4000	Set Post for temporary 1/4 sec cor
8056	Intersect the N. B. S line at the cor to Sec 20 21 28 and 29 From which cor I Run West on a true line between Sect 20 & 29 Variation 14° 00' E
407.8	Drove a chamed stake set a Post and raised a mound of Earth from pits as per Instructions for 1/4 sec cor
8056	The cor to Sects 19, 20, 29 & 30.

Land rolling Prairie
Soil good 2 Rate

Township No North

Chains	
	West on a range line Between Sec 19 and 30, Variation 14° 0' E
4000	Set Post for temporary 1/4 sec cor
8068	Intersect the West Boundary of the Township 14 links South of the corner to Sec 19 & 30 from which cor I run S 89° 54' East on a true line Between Sec 19 & 30, variation 14° 0'
4068	Drove a charred stake set a Post and raised a mound of Earth from Pits as per Instructions for a 1/4 sec cor
8068	The cor to Sections 19 20 29 & 30

Land rolling Prairie

Soil good 2d Rate

Range No 38 West 6th P.M.

Chains	
	North Between Sec 19 and 20 Variation 14° 0' E
4000	Drove a charred stake set a Post and raised a mound of Earth from pits as per Instructions for a 1/4 Sec cor
8000	Drove a charred stake set a Post and raised a mound of Earth from pits as per Instructions for a cor to Sections 17, 18, 19 & 20.

Land Rolling

Soil good 2d Rate

Township No 3 North Range

Chains	
	East on a random line Between Sec 17 & 20 Variation 14° 0' E
4000	Set Post for 1/4 sec cor
7986	Intersect the N & S line 31 links South of the corner to Sections 16 17 20 & 21 from Which cor I Run S 89° 51' West on a true line Between Sec 17 & 20 Variation 14° 0' E
3993	Drove a charred stake near Pit and raised a mound of Earth from Pit as per Instructions for a 1/4 sec cor
7986	The cor to Sec 17, 18, 19 & 20

Land Rolling Prairie

Soil good 2nd Rate

No 3 West of the 6th P.M.

Chains	
	West on a random line Between Sec 18 & 19 Variation 14° 0' E
4000	Set Post for 1/4 sec cor
8042	Intersect the West boundary of the Township at the cor to Sections 18 & 19 from which cor I Run East on a true line Between Sec 18 & 19 Variation 14° 0' E
40 117	Drove a charred stake near a Post and raised a mound of Earth from Pit as per Instructions for a 1/4 Sec cor
80 112	The cor to Sec 17, 18, 19 and 20

Land rolling Prairie

Soil good 2nd Rate

Township No 3 North

Chains	
	North between Secs 17 & 18
	Variation 14° 0' E
40.00	Drove a charred stake set
	A Post and raised a
	mound of Earth from pits
	as per instructions for a
	1/4 Sec cor
80.00	Drove a charred stake
	Set a Post and raised
	a mound of Earth from
	Pits as per instructions
	for a cor to Secs 7 & 8
	17 and 18
	Land rolling Prairie
	Soil good 2d Rate

Range No 38 West of the 6th P.M.

Chains	
	East on a random line
	Between Sec 8 and 17
	Variation 14° 0' E
40.00	Set Post for temporary 1/4 sec cor
80.14	Intersect the N & S line 30
	links North of the cor to
	Sections 8. 9. 16 & 17, from
	a hick cor I Run
	N 89° 47' West on a true line
	Between Sections 8 & 17
	Variation 14° 0' E
40.07	Drove a Charred stake
	set a Post and raised a
	mound of Earth from pits
	as per instruction for a
	1/4 sec cor
80.11	The cor to Secs 7. 8. 17 & 18
	Land rolling Prairie
	Soil good 2d Rate

Township No 3 North

Chains	
	West on a random line Between Secs 7 and 18. Variation 14° 00' E
40 00	Set Post for temporary 1/4 sec cor
79 96	Intersect the West boundary of the Township 23 links North of the cor to Secs 7 8 18 From which cor I Run N 89° 50' East on a true line Between Secs 7 8 18 Variation 14° 00' E
39 96	Drove a charred stake set a Post and raised a mound of Earth from Pits as per instructions for a 1/4 sec cor
79 96	The cor to Secs 7 8 17 & 18
	Land rolling Prairie Soil good 2nd Rate

Range No 3 West of the 6th Pm

Chains	
	North between Secs 7 & 8, Variation 14° 00' E
40 00	Drove a charred stake set a Post and raised a mound of Earth from Pits as per Instructions for a 1/4 sec cor
80 00	Drove a charred stake set a Post and raised a mound of Earth from Pits as per instructions for a corner to Secs 5, 6, 7, & 8.
	Land rolling Prairie Soil good 2nd Rate

Township No 3 North

Chains	
	East on a random line
	Between Sections 5 & 8
	Variation 14° 0' E
40.00	Set Post for temporary 1/4 sec cor
79.85	Intersect the N. & S. line 23
	links South of the cor to
	Sections 4 5 8 & 9 from
	which cor I run
	S 89° 50' West on a true line
	Between Sec 5 & 8
	Variation 14° 0' E
39.92½	Drove a chained stake set a
	Post and raised a mound of
	Earth from Pits as per
	Instructions for a 1/4 sec cor
79.85	The cor to Sec 5 6 7 & 8
	Landselling Prairie
	Soil good 2nd Rate

Range No 38 West of the 6th Prin

Chains	
	West on a random line
	Between Sec 6 and 7
	Variation 14° 0' E
40.00	Set Post for temporary 1/4 sec cor
79.64	Intersect the West boundary of
	the Township 12 links north
	of the cor to Sec 6 and 7
	From which cor I run
	N 89° 55' East on a true line
	Between Sec 6 and 7
	Variation 14° 0' E
39.64	Drove a chained stake set
	a Post and raised a mound
	of Earth from pits as per
	Instructions for a 1/4
	Sec cor
79.64	The cor to Sec 5 6 7 & 8
	Landselling Prairie
	Soil good 2nd Rate

Township No 3 North Range No 38 West of the 6th P.M.

Chains	North on a random line Between Sect 5 and 6 Variation 14 0 0
40 00	Set Post for temporary 1/4 sec cor
80 40	Intersect the North boundary of the Township 14 links W. of the cor to sections 5 8 6 from which cor bears S 6' West on a true line Between sections 5 8 6 Variation 14° 0' 0" E
110 40	Drove a chained stake set a Post and raised a mound of Earth from Pits as per instruction for a 1/4 Sec cor
80 40	The cor to sections 5 6 7 8

Land rolling

Soil good 2d Rate

Completed September 11th 1872

General Description

The land in this Township is mostly high rolling prairie the Soil is good 2d Rate there is no water and no means of procuring any Except by Sinking Wells and Erecting wind mills which would be necessary in order to raise crops I think from the lay of the land in this Township that water could be reached by going down from 60 to 80 feet the land is good for Farming purposes it is a Sandy loam and I think would produce good crops by Irrigation

List of Names

A list of the Names of the individuals who assisted in running measuring and marking the subdivission lines and corners of the foregoing Field Notes of Township N3 North Range 38 W of the 6th P.M.

William Reese } Chainman
Frank L. Sprague }
John C. Ward Armanor Moundman
Jose. H. Fairfield Flagman

We hereby certify that we assisted Geo. W. Fairfield Deputy Surveyor in subdividing Township N3 North Range 38 W of the 6th P.M. and that said Township has been to the best of our knowledge and belief well and faithfully surveyed and the Boundary Monuments plated according to the instructions furnished by the Surveyor General

F. L. Sprague Chainman
William Reese Chainman
J. C. Ward Armanor Moundmen
Joseph H. Fairfield Flagman

Subscribed and sworn to by the above Named persons before me a Notary Public for the county of Cass in the state of Nebraska this 14th day of Dec. 1872

L. D. Burnett
Notary Public

I Geo. W. Fairfield
Deputy Surveyor do solemn
swear that in pursuance of
a joint contract wherein
Lawson Sheldon and Geo.
Fairfield are joint contr
tors with E. E. Cunningham
United States Surveyor Gener
for the District of Iowa
and Nebraska. Bearing
date the 28th day of June
A.D. 1872 I have well
faithfully and truly in m
own proper person and in
strict conformity with the
instructions furnished by th
Surveyor General the Survey
manual and the laws of the
United States Surveyed all
those parts or portions of
Township 3 North Range
38 W of the 6th P.M. as ar
represented in the foregoin
Field notes as having bee
Surveyed under my directions
and I do further Solemnly
swear that all the corners
of said survey are established
and perpetuated in strict
accordiance with the survey
ing Manual and printed
instructions and that the
foregoing are the true and
the origonal Field Notes
of such survey

George W Fairfield
Deputy Surveyor

Subscribed by the said
Geo. W. Fairfield Deputy
Surveyor and sworn to before
me a Notary Public
within and for the county
of Cass and the state of Nebraska
this 14th day of Dec. A.D. 1872

L. D. Burnett
Notary Public
Cass Co Neb.

Surveyor Gen^ls Office
Hallsmouth Nebraska
Dec. 26. 72

The foregoing field Notes of the survey of the Sub division lines of Township No 3 North of the Base line of Range No 38 west of the 6th P.M. Executed By George W Fairfield under his Contract of June 28th 1872 in the month of Sept. 1872 having been critically Examined the Necessary corrections and Explanations made the Said Field notes and the Survey they Describe are hereby approved

E. E. Cunningham
Surveyor General
Iowa and Nebraska

Index Diagram
To
Township 4 N. Range 38 W of 6th

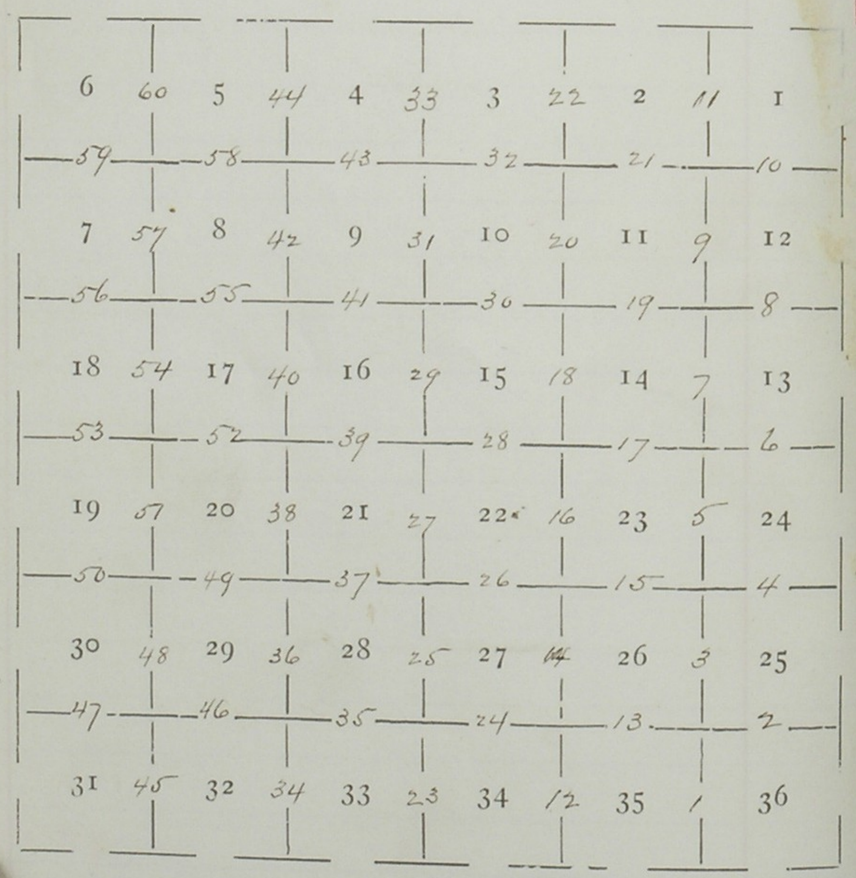

Contract No. 61

Field Notes
Of
The Subdivision lines of
Township 4 North of the
Base line
Of Range 38 West of the
6th Principal Meridian
in the
State of Nebraska
By
George W. Fairfield
Deputy Surveyor.

Survey

Commenced September 2nd 1872
Completed " " 16th 1872

Township 4 North Range 38 West Of the 6th Principal Mer

Chains	
	To determine the proper adjustment of my compass for subdividing this Township I commence at the corner to Townships 3 and 4 N Ranges 37 and 38 W and run North on a blank line along the east boundary of Section 36
	Var 13°55' E
40.08	To a point 5 links East of the 1/4 Sec cor:
80.10	To a point 12 links east of the corner to secs. 25 and 36
	To retrace this line or run parallel thereto my compass must be adjusted to a ~~var~~ Variation of 14° E
	Subdivision Commenced September 12th 1872

Chains	
	From the corner to Secs. 35 and 36 On the South boundary of the Township I run North between Secs. 35 and 36 Var 14° E
40.00	Drove a charred stake set post and raised mound of earth from pits as per instructions for a 1/4 Sec. Cor.
80.00	Drove a charred stake set post and raised mound of earth from pits as per instructions for the corner to Sections 25. 26. 35 and 36
	Land rolling: Soil good 2nd rate

Township 4 North Range 38 West

Chains	
	East on a random line between Secs. 25 and 36 Var: 14° E
40.00	Set a post for temporary 1/4 Sec cor.
80.14	Intersected the east boundary of the Township 8 links South of the corner to Sections 25 and 36 From which corner I run S 89° 57' W on a true line Between Sections 25 and 36 Var: 14° E
40.07	Drove a charred stake set post and raised mound of earth from pits as per instructions for a 1/4 Sec. cor.
80.14	The corner to Sections 25, 26, 35 and 36
	Land rolling Soil good 2nd rate

Of the 6th Pr. Mer.

Chains	
	North between Secs. 25 and 26 Var: 14° E
40.00	Drove a charred stake set post and raised mound of earth from pits as per instructions for a 1/4 Sec. cor.
80.00	Drove a charred stake set post and raised mound of earth from pits as per instructions for the corner to Sections 23, 24, 25 and 26
	Land rolling: Soil good 2nd rate

Township 4 North Range 38 West Of the 6th Pr. Mer.

Chains	
	East on a random line Between Sections 24 and 25 Var: 14° E
40.00	Set a post for temporary 1/4 Sec. cor.
80.20	Intersected the East boundary of the Township 24 links south of the corner to Sections 24 and 25
	From which corner I run S 89° 50' W. on a true line Between Sections 24 and 25 Var: 14° E
40.10	Drove a charred stake set post and raised mound of earth from pits as per instructions for a 1/4 Sec. cor.
80.20	The corner to Sections 23. 24. 25 and 26
	Land rolling: Soil good 2nd rate

Chains	
	North between Secs. 23 and 24 Var: 14° E
40.00	Drove a charred stake set post and raised mound of earth from pits as per instructions for a 1/4 Sec. cor.
80.00	Drove a charred stake set post and raised mound of earth from pits as per instructions for the corner to Sections 13. 14. 23 and 24
	Land rolling. Soil good 2nd rate

Township 4 North Range 38

Chains	
	East on a random line between Sections 13 and 24 Var: 14° E
40.00	Set a post for temporary 1/4 Sec corner.
79.96	Intersected the east boundary of the Township at the Cor to sections 13 and 24
	From which corner I run West on a true line Between Sections 13 and 24. Vars 14° E
39.98	Drove a charred stake set post and raised mound of earth from pits as per instructions for a 1/4 Sec. cor.
79.96	The corner to Sections 13. 14. 23 and 24
	Land rolling Soil good 2nd rate

West of the 6th P. M.

Chains	
	North between Secs 13 and 14 Va: 14° E
40.00	Drove a charred stake set post and raised mound of earth from pits as per instructions for a 1/4 Sec. cor
80.00	Drove a charred stake set post and raised mound of Earth from pits as per instructions for the corner to Sections 11, 12, 13 and 14
	Land rolling: Soil good 2nd rate

Township 4 North Range 38

Chains	
	East on a random line between Sections 12 and 13 Var: 14° E
40.00	Set a post for temporary ¼ Sec. cor.
79.64	Intersected the East boundary of the Township 18 links North of the corner to Sections 12 and 13 From which corner I run N. 89° 52' W. on true line Between Sections 12 and 13 Var: 14° E
39.82	Drove a charred stake set post and raised mound of earth from pits as per instructions for a ¼ Sec. cor.
79.64	The cor. to Sections 11, 12, 13 and 14
	Land rolling: Soil good 2nd rate

West Of the 6th P. M.

Chains	
	North between Sections 11 and 12 Var: 14° E
40.00	Drove a charred stake set post and raised mound of earth from pits as per instructions for a ¼ Sec. cor.
80.00	Drove a charred stake set post and raised mound of earth from pits as per instructions for the cor. to Sections 1, 2, 11 and 12
	Land rolling: Soil good 2nd rate

Township 4 North Range 38

Chains	
	East on a random line between Sections 1 and 12
	Var: 14° E
40.00	Set a post for temporary 1/4 Sec cor.
80.16	Intersected the east boundary of the Township 30 links North of the corner to Sections 1 and 12
	From which corner I run N 89°47' W on a true line
	Between Sections 1 and 12
	Va 14° E
40.08	Drove a charred stake set post and raised mound of earth from pits as per instructions for a 1/4 Sec cor.
80.16	The cor to Secs. 1. 2. 11 and 12
	Land level Soil 1st rate

West Of the 6th P. M.

Chains	
	North on true line between Secs. 1 and 2
	Var: 14° E
40.00	Drove a charred stake set post and raised mound of earth from pits as per instructions for a 1/4 Sec. cor.
77.06	Intersected the 1st standard Parallel North 284 links East of the (standard) corner to Sections 31 and 36. Tp. 5. N R. 37 + 38 W
	Where I
	Drove a charred stake set post and raised mound of earth from pits as per instructions for a closing corner to Sections 1 and 2. Tp 4. N.
	September 12th 1872

Township 4 North Range 38 West of the 6th P. Mer.

Chains	North between Sections 34 & 35 Var: 14° E
40.00	Drove a charred stake set post and raised mound of earth from pits as per instructions for a ¼ Sec. cor.
80.00	Drove a charred stake set post and raised mound of Earth from pits as per instructions for the cor to Sec 26. 27. 34 and 35
	Land rolling Soil good 2nd rate

Chains	East on a random line between Sections 26 and 35 Var: 14° E
40.00	Set a post for temporary ¼ Sec cor.
80.36	Intersected the N & S. line 20 links North of the corner to Sections 25. 26. 35 & 36
	From which corner I run N 89° 57' W. on a true line Between Sections 26 and 35. Va: 14° E
40.18	Drove a charred stake set post and raised mound of earth from pits as per instructions for a ¼ Sec. cor.
80.36	The cor to Sections 26, 27, 34, and 35
	Land rolling good 2nd rate Soil

Township 4 North Range 38 West of the 6th P. M.

Chains	North between Secs. 26 and 27 Var: 14° E
40.00	Drove a charred stake set post and raised mound of earth from pits as per instructions for a 1/4 Sec. cor:
80.00	Drove a charred stake set post and raised mound of earth from pits as per instructions for the corner to Sections 22, 23, 26 and 27
	Land rolling. Soil good 2nd rate

Chains	East on a random line between Sections 23 and 26 Va 14° E
40.00	Set a post for temporary 1/4 Sec cor.
80.60	Intersected the N and S. line 30 links North of the corner to Sections 23, 24, 25 and 26 from which corner I run N 89°47' W. on a true line Between Sections 23 and 26 Var: 14° E
40.30	Drove a charred stake set post and raised mound of earth from pits as per instructions for a 1/4 Sec. cor.
80.60	The corner to Sections 22, 23, 26 and 27.
	Land rolling. Soil good 2nd rate

Township 4. North Range 38 West of the 6th P. M.

Chains	North between Sections 22 and 23 Var. 14° E
40.00	Drove a charred stake set post and raised a mound of earth from pits as per instructions for a 1/4 Sec. cor.
80.00	Drove a charred stake set post and raised mound of earth from pits as per instructions for the corner to Sections 14. 15. 22 and 23
	Land rolling Soil good 2nd rate

Chains	East on a random line between Secs. 14 and 23 Var: 14° E
40.00	Set a post for temporary 1/4 Sec. cor.
80.54	Intersected the A. M. S. line 24 links South of the corner to Secs. ~~14. 15. 22 and 23~~ 13. 14. 23 & 24
	From which corner I run S 89 31' W. on true line
	Between Sections 14 and 23 Var: 14° E
40.27	Drove a charred stake set post and raised mound of earth from pits as per instructions for a 1/4 Sec. cor:
80.54	The corner to sections 14. 15. 22 and 23
	Land rolling. Soil 2d rate but good

Township 4 North Range 38 West of the 6th P. M.

Chains	North between Secs. 14 and 15 Var 14° E
40.00	Drove a charred stake set post and raised mound of earth from pits as per instructions for a 1/4 Sec. cor.
80.00	Drove a charred stake set post and raised mound of earth from pits as per instructions for the cor to Sections 10.11.14 and 15
	Land rolling: Soil good 2nd rate

Chains	East on a random line between Sections 11 and 14 Var: 14° E
40.00	Set a post for temporary 1/4 Sec cor.
80.22	Intersected the N. and S. line 15 links N of the cor to Sections 11, 12, 13 and 14
	From which corner drove N 89° 54' W. on a true line between Sections 11 and 14 Var: 14° E
40.11	Drove a charred stake set post and raised mound of earth from pits as per instructions for a 1/4 Sec cor.
80.22	The cor to sections 10.11.14 and 15
	Land rolling: Soil good 2nd rate

Township 4 North Range 38 West Of the 6th Pr Mer.

Chains	North between Secs. 10 and 11 Va 14° E
40.00	Drove a charred stake set post and raised Mound of earth from pits as per instructions for a ¼ Sec. cor.
80.00	Drove a charred stake set post and raised Mound of earth from pits as per instructions for the cor to Secs. 2. 3. 10 and 11
	Land Level Soil 1st rate

Chains	East on a random line between Sections 2 and 11 Var 14° E
40.00	Set a post for temporary ¼ Sec cor.
80.08	Intersected the N and S line 7 links N. of the corner to Sections 1. 2. 11 and 12 From which corner I run N 89° 57' W on a true line Between Secs. 2 and 11 Var: 14° E
40.04	Drove a charred stake set post and raised mound of earth from pits as per instructions for a ¼ Sec. cor.
80.08	The corner to Sections 2. 3. 10 and 11
	Land level Soil 1st rate

Township 4 North Range 38 West of the 6th Pr. Mer.

Chains	North on the line between Sections 2 and 3 Var 14° E
40.00	Drove a charred stake set post and raised mound of earth from pits as per instructions for a 1/4 Sec. cor:
76.58	Intersected the 1st Standard Parallel North 310 links east of the Standard corner to Secs. 35 and 36 Tp. 5. N. R. 38 W
	Where I
	Drove a charred stake set post and raised mound of earth from pits as per instructions for a closing corner to Secs. 2 and 3 Tp 4. N. R 38 W
	Land level Soil good 2nd rate

Chains	North between Secs. 33 and 34 Va: 14° E
40.00	Drove charred stake set post and raised mound of earth from pits as per instructions for a 1/4 Sec. cor.
80.00	Drove a charred stake set post and raised mound of earth from pits as per instructions for the cor to Secs. 27. 28. 33. 34.
	Land level soil good 2nd rate
	September 13th 1872

Township 4 North Range 38 West of the 6th P. M.

Chains	
	East on a random line between Sections 27 and 34 Var: 14° E
40.00	Set a post for temporary 1/4 Sec cor
79.74	Intersected the N and S line at the corner to Sections 26, 27, 34 and 35 From which corner I run West on a true line between Secs 27 and 34 Va 14° E
39.87	Drove a charred stake set post and raised mound of earth from pits as per instructions for a 1/4 Sec. cor.
79.74	The corner to Sections 27, 28, 33 and 34
	Land rolling. Soil good 2nd rate

Chains	
	North between Sections 27 & 28 Var 14° E
40.00	Drove a charred stake set post and raised mound of earth from pits as per instructions for a 1/4 Sec. cor.
80.00	Drove a charred stake set post and raised mound of earth from pits as per instructions for the corner to Sections 21, 22, 27, and 28
	Land rolling. Soil good 2nd rate

Township 4 North Range 38 West Of the 6th Pr. Mer.

Chains	
	East on a random line Between Sections 22 & 27 Var: 14° E
40.00	Set a post for temporary 1/4 Sec cor.
79.63	Intersected the N and S line 15 links South of the corner to Secs 22, 23, 26 and 27
	From which corner I run S. 89°54' W. on true line Between Sections 22 and 27 Var: 14° E
39.81½	Drove a charred stake set post and raised mound of earth from pits as per instructions for a 1/4 Sec. cor.
79.63	The cor to Sections 21, 22 27 and 28
	Land rolling Soil 2nd rate: good.

Chains	
	North between Sections 21 & 22 Var. 14° E
40.00	Drove a charred stake set post and raised mound of earth from pits as per instructions for a 1/4 Sec cor.
80.00	Drove a charred stake set post and raised mound of earth from pits as per instructions for the corner to Sections 15, 16, 21 and 22
	Land rolling: Soil good 2nd rate

Township 4 North Range 38 West Of the 6th P. M.

Chains	
	East on a random line between Sections 15 and 22. Var: 14° E
40.00	Set a post for temporary ¼ Sec. cor.
79.46	Intersected the N and S line 22 links North of the corner to Sec. 14. 15. 22 and 23
	From which corner I run N. 89° 51' W. on a true line Between Sections 15 and 22 Var. 14° E
39.73	Drove a charred stake set post and raised mound of earth from pits as per instructions for a ¼ Sec. cor.
79.46	The corner to Sections 15. 16. 21 and 22
	Land rolling. Soil good 2nd rate

Chains	
	North between Sections 15 and 16 Var. 14° E
40.00	Drove a charred stake set post and raised mound of earth from pits as per instructions for a ¼ Sec. cor.
80.00	Drove a charred stake set post and raised mound of earth from pits as per instructions for the corner to Sections 9. 10. 15 and 16
	Land rolling: Soil good 2nd rate

Township 4 North Range 38 West Of the 6th P. M.

Chains	East on a random line between Sections 10 and 15 Var: 14° E
40.00	Set a post for temporary 1/4 Sec. cor.
79.62	Intersected the N. and S. line 37 links South of the corner to Sections 10, 11, 14 and 15 From which corner I run S 89°44' W on a true line Between Sections 10 and 15 Var: 14° E
39.81	Drove a charred stake set post and raised mound of earth from pits as per instructions for a 1/4 Sec. cor.
79.62	The corner to Sections 9. 10. 15 and 16

Land rolling Soil good 2nd rate

Chains	North between Secs. 9 and 10 Va: 14° E
40.00	Drove a charred stake set post and raised mound of earth from pits as per instructions for a 1/4 Sec. cor.
80.00	Drove a charred stake set post and raised mound of earth from pits as per instructions for the corner to sections 3. 4. 9 and 10

Land level Soil good 2nd rate

Township 4 North Range 38 West of the 6th Pr. Mer.

Chains	
	East on a random line Between Sections 3 and 10 Var. 14° E
40.00	Set a post for temporary 1/4 Sec cor.
79.52	Intersected the N. and S. line 30 links South of the corner to Sections 2, 3, 10 and 11 From which corner I run S. 89° 47' W. on true line Between Sections 3 & 10 Var. 14° E
39.76	Drove a charred stake set post and raised mound of earth from pits as per instructions for a 1/4 Section corner:
79.52	The corner to Sections 3, 4, 9 and 10
	Land rolling Soil good 2nd rate

Chains	
	North on true line between Secs. 3 and 4 Var: 14° E
40.00	Drove a charred stake set post and raised mound of earth from pits as per instructions for a 1/4 Section cor:
76.12	Intersected the 1st Standard Parallel North 354 links east of the Standard corner to Sections 34 and 35 Tp. 5. N. R. 38 W. Where I Drove a charred stake set post and raised mound of earth from pits as per instructions for a closing cor. to Sections 3 and 4 Tp. 4. North
	Land gently rolling: Soil good 2nd rate

Township 4 North Range 38

Chains	North between Secs. 32 and 33 Va: 14° E
40.00	Drove a charred stake set post and raised mound of earth from pits as per instructions for a 1/4 Sec cor.
80.00	Drove a charred stake set post and raised mound of earth from pits as per instructions for the corner to Sections 28. 29. 32 and 33
	Land rolling: Soil 2nd rate

West of the 6th Pr. Mer.

Chains	East on a random line between Secs. 28 and 33 Var. 14° E
40.00	Set a post for temporary 1/4 Sec Cor.
79.85	Intersected the N and S line 15 links south of the corner to Secs. 27. 28. 33 and 34
	From which corner Run S 89 3/4 W. on a true line Between Sections 28 and 33 Va: 14° E
39.92½	Drove a charred stake set post and raised mound of earth from pits as per instructions for a 1/4 Sec. Cor:
79.85	The corner to Sections 28. 29. 32 and 33
	Land rolling: Soil 2nd rate

Township 4 North Range 38 West of the 6th Pr Mer.

Chains	
	North between Secs. 28 and 29 Va 14° E
40.00	Drove a charred stake set post and raised mound of earth from pits as per instructions for a 1/4 Sec. cor.
80.00	Drove a charred stake set post and raised mound of earth from pits as per instructions for the cor to sections 20, 21, 28 and 29
	Land gently rolling. Soil good 2nd rate

Chains	
	East on a random line between Sections 21 and 28 Var: 14° E
40.00	Set a post for temporary 1/4 Sec. cor.
79.74	Intersected the N. and S. line 30 links South of the corner to Sections 21, 22, 27 and 28 From which corner I run S. 89° 47' W. on a true line Between Secs. 21 and 28 Va 14° E
39.87	Drove a charred stake set post and raised mound of earth from pits as per instructions for a 1/4 Sec. cor:
79.74	The corner to Secs. 20, 21, 28 and 29
	Land rolling Soil 2nd rate

Township 4 North Range 38 West Of the 6th Pr. Mer.

Chains	North between Sections 20 & 21 Var. 14° E
40.00	Drove a charred stake set post and raised mound of earth from pits as per instructions for a ¼ Sec cor.
80.00	Drove a charred stake set post, and raised mound of earth from pits as per instructions for the corner to Sections 16. 17. 20 & 21
	Land rolling: Soil 2nd rate
	September 14th 1872

Chains	East on a random line between Sections 16 & 21 Var: 14° E
40.00	Set post for temporary ¼ Sec cor:
79.62	Intersected the N & S line 16 links North of the corner to Secs. 15. 16. 21 & 22 From which corner I run N 89°53' W. on a true line Between Sections 16 & 21 Va: 14° E
39.81	Drove a charred stake set post and raised Mound of earth from pits as per instructions for a ¼ Section corner.
79.62	The corner to sections 16. 17. 20 & 21
	Land rolling: Soil good 2nd rate

Township 4 North Range 38 West Of the 6th Pr. Mer.

Chains	North between Sections 16 and 17 Var: 14° E
40.00	Drove a charred stake set post and raised mound of earth from pits as per instructions for a 1/4 Sec cor.
80.00	Drove a charred stake set post and raised mound of earth from pits as per instructions for the corner to sections 8. 9. 16 and 17
	Land rolling: Soil 2nd rate

Chains	East on a random line between Secs 9 and 16 Var. 14° E.
40.00	Set a post for temporary 1/4 Sec Cor:
79.85	Intersected the N. and S. line at the corner to Sections 9. 10. 15 and 16
	From which corner Down West on a true line Between Sections 9 and 16 Var: 14° E
39.92½	Drove a charred stake set post and raised mound of earth from pits as per instructions for a 1/4 Sec corner:
79.85	The corner to sections 8. 9. 16 and 17
	Land rolling: Soil 2nd rate

Township 4 North Range 38 West Of the 6th Pr. Mer.

Chains	North between Sections 8 and 9 Var: 14° E.
40.00	Drove a charred stake set post and raised mound of earth from pits as per instructions for a 1/4 Sec. cor.
80.00	Drove a charred stake set post and raised mound of earth from pits as per instructions for the corner to Sections 4. 5. 8 and 9
	Land rolling. Soil good 2nd rate

Chains	East on a random line between Sections 4 and 9 Va 14° E
40.00	Set a post for temporary 1/4 Section Corner.
79.92	Intersected the St. and S. line 26 links South of the corner to Sections 3. 4. 9 and 10
	From which corner I run S 89° 49' W on a true line Between Secs. 4 and 9 Var: 14° E
39.96	Drove a charred stake set post and raised mound of earth from pits as per instructions for a 1/4 Sec. cor.
79.92	The corner to Sections 4. 5. 8 and 9
	Land level Soil good 2nd rate

Township 4 North Range 38 West Of the 6th Pr. Mer.

Chains	
	North on true line between Secs. 4 and 5 Var: 14° E
40.00	Drove a charred stake set post and raised mound of earth from pits as per instructions for a 1/4 Sec. cor.
75.28	Intersected the 1st Standard Parallel North 394 links East of the Standard corner to sections 33 and 34 Tp. 3, N. R. 38 W
	Where I,
	Drove a charred stake set post and raised mound of earth from pits as per instructions for a closing corner to Sections 4 and 5 Tp. 4, N. R 38 W
	Land level Soil good 2nd rate

Chains	
	North between Sections 31 and 32. Var. 14° E
40.00	Drove a charred stake set post and raised mound of earth from pits as per instructions for a 1/4 Sec. cor.
80.00	Drove a charred stake set post and raised mound of earth from pits as per instructions for the corner to Sections 29, 30, 31 and 32
	Land rolling Soil 2nd rate

Township 4 North Range 38 West of the 6th Pr. Mer.

Chains	
	East on a random line between Secs. 29 and 32 Var 14° E
40.00	Set a post for temporary 1/4 Sec. cor.
80.10	Intersected the A and S line 12 links South of the corner to Secs. 28, 29, 32 and 33
	From which corner Drew S 89°55' W on a true line Between Sections 29 and 32 Var 14° E
40.05	Drove a charred stake set post and raised mound of earth from pits as per instructions for a 1/4 Sec. cor.
80.10	The corner to Sections 29, 30, 31 and 32.
	Land rolling Soil 2nd rate

Chains	
	West on a random line between Secs. 30 and 31 Var. 14° E
40.00	Set a post for temporary 1/4 Sec. cor.
79.24	Intersected the West boundary of the Township 19 links North of the corner to Sections 30 and 31
	From which corner Drew N 89°52' E on a true line Between Sections 30 and 31 Va 14° E
39.24	Drove a charred stake set post and raised mound of earth from pits as per instructions for a 1/4 Sec cor:
79.24	The corner to sections 29, 30, 31 and 32
	Land rolling Soil 2nd rate

Township 4 North Range 38 West Of the 6th Pr Mr.

Chains	North between Secs 29 & 30 Var: 14° E
40.00	Drove a charred stake set post and raised mound of earth from pits as per instructions for a ¼ Sec. cor:
80.00	Drove a charred stake set post and raised mound of earth from pits as per instructions for the corner to Sections 19, 20, 29 & 30
	Land rolling: Soil 2nd rate
	September 15th 1872

Chains	East on a random line between Sections 20 & 29 Var. 14° E
40.00	Set a post for temporary ¼ Sec cor
79.94	Intersected the N. & S. line 8 links North of the corner to Sections 20, 21, 28 & 29
	From which corner I run N. 89° 57' W. on a true line Between Sections 20 & 29 Var: 14° E
39.97	Drove a charred stake set post and raised mound of earth from pits as per instructions for a ¼ Sec. cor.
79.94	the corner to sections 19, 20, 29 & 30
	Land rolling: Soil 2nd rate

Township 4. North Range 38 West of the 6th Pr Mer.

Chains	
	West on a random line between Secs. 19 and 30 Var 14° E
40.00	Set a post for temporary 1/4 Sec cor:
79.76	Intersected the West boundary of the Township 12 links south of the corner to sections 19 and 30
	From which corner I run N 89°55' E on a true line Between Sections 19 and 30 Var. 14° E
39.76	Drove a charred stake set post and raised mound of earth from pits as per instructions for a 1/4 Sec. cor.
79.76	The corner to Sections 19. 20. 29 and 30
	Land rolling. Soil 2nd rate

Chains	
	North between Secs. 19 and 20 Var: 14° E
40.00	Drove a charred stake set post and raised mound of earth from pits as per instructions for a 1/4 Sec. cor.
80.00	Drove a charred stake set post and raised mound of earth from pits as per instructions for the corner to Sections 17. 18. 19 and 20
	Land rolling. Soil 2nd rate

Township 4 North Range 38 West of the 6th Pr Mer

Chains	
	East on a random line between Sections 17 and 20 Var. 14° E
40.00	Set a post for temporary 1/4 Sec cor.
80.28	Intersected the N. and S. line at the corner to Sections 16. 17. 20 and 21
	From which corner I run West on a true line Between Sections 17 and 20 Va 14° E
40.14	Drove a charred stake set post and raised mound of earth from pits as per instructions for a 1/4 Sec. cor.
80.28	The corner to Secs 17. 18. 19 and 20
	Land rolling. Soil 2nd rate

Chains	
	West on a random line between Sections 18 and 19 Var. 14° E
40.00	Set a post for temporary 1/4 Sec cor.
80.18	Intersected the West boundary of the Township 24 link's South of the corner to Sections 18 and 19
	From which corner I run S. 89°50' E. on a true line Between Sections 18 and 19 Va. 14° East
40.18	Drove a charred stake set post and raised mound of earth from pits as per instructions for a 1/4 Sec. cor.
80.18	The corner to sections 17. 18. 19 and 20
	Land rolling; Soil 2nd rate

Chains	North between Sections 17 and 18 Var. 14° E
40.00	Drove a charred stake set post and raised mound of earth from pits as per instructions for a 1/4 Sec cor.
80.00	Drove a charred stake set post and raised mound of earth from pits as per instructions for the corner to sections 7, 8, 17 and 18
	Land rolling Soil 2nd rate

Chains	East on a random line between sections 8 and 17 Var. 14° E
40.00	Set a post for temporary 1/4 Section corner
80.18	Intersected the N. and S. line 5 links north of the corner to sections 8, 9, 16 and 17 From which corner I run N 89° 58' W on a true line Bet Sec 8 and 17, Va 14° E
40.09	Drove a charred stake set post and raised mound of earth from pits as per instructions for a 1/4 Sec cor
80.18	The corner to sections 7, 8, 17 and 18
	Land rolling. Soil 2nd rate

Township 4 North Range 38 West of the 6th P. M.

Chains	
	West on a random line between Sections 7 and 18 Var. 14° E
40.00	Set a post for temporary 1/4 Sec. Cor.
80.38	Intersected the West boundary of the Township 37 links North of the corner to Sections 7 and 18
	From which corner I run N 89° 44' E. on the line Between Sections 7 and 18 Va 14° E
40.38	Drove a charred stake set post, and raised mound of earth from pits as per instructions for a 1/4 sec. cor.
80.38	The corner to Sections 7. 8. 17 and 18
	Land rolling. Soil 2nd rate

Chains	
	North between Secs. 7 and 8 Var. 14° E
40.00	Drove a charred stake set post and raised mound of earth from pits as per instructions for a 1/4 Sec Cor.
80.00	Drove a charred stake set post and raised mound of earth from pits as per instructions for the corner to Sections 5. 6. 7 and 8
	Land rolling. Soil 2nd rate

Township 4 North Range 38 West Of the 6th Pr M.

Chains	
	East on a random line Between Secs. 5 and 8 Va 14° E
40.00	Set a post for temporary 1/4 Sec cor.
80.36	Intersected the N. and S. line 23 links north of the corner to sections 4. 5. 8 and 9 From which corner I run S 89°50' W. on a true line Between Sections 5 and 8 Va 14° E
40.18	Drove a charred stake set post and raised mound of earth from pits as per instructions for a 1/4 Sec. cor.
80.36	The corner to sections 5. 6. 7 and 8
	Land level soil good 2nd rate

Chains	
	West on a random between Sections 6 and 7 Va 14° E
40.00	Set a post for temporary 1/4 Sec. cor.
80.84	Intersected the West boundary of the Township 30 links south of the corner to sections 6. and 7 From which corner I run S 89°47' E. on true line Between Sections 6 and 7 Va 14° E
40.84	Drove a charred stake set post and raised mound of earth from pits as per instructions for a 1/4 sec. cor.
80.84	The corner to sections 5. 6. 7 and 8
	Land level soil good 2nd rate

Township 4 North Range 38 West Of the 6th Pr. Mer.

Chains	North on tran line between Secs. 5 and 6 Va 14° E
40,00	Drove a charred stake set post and raised mound of earth from pits as per instructions for a 1/4 sec. cor.
74.52	Intersected the 1st Standard Parallel North 408 links East of the Standard corner to sections 32 and 33 T/p 5. N. R 38 W
	Where I Drove a charred stake set post and raised mound of earth from pits as per instructions for a closing corner to sections 5 and 6 T/p 4, N. R. 38 W

Land level soil 2nd rate
September 16th 1872

Chains	General Description
	The land in this Township is Sandy. rolling. Prairie The soil is generally good 2nd rate from 6 to 8 inches deep (with some 1st rate soil. I think would produce the ceral grains as well if not better than the clay lands The latter part of the season here is generally dry and Irrigation would have to be resorted to. this can be done by sinking large wells and erecting wind mills to raise the water. which I think can be reached by going down 25 or 30 feet. there is no running water in this T/p Timber can be got for fuel by going to Camp Creek about 12 miles S.E. of this Township the only object of any note is a large sand hill in the S.W. 1/4 of sec 5.

List of Names

A list of the names of the individuals who assisted in running meandering and marking the subdivision lines and corners of the foregoing Field notes of Township No 4 N R No 38 W of the 6th P M

William Reese } Chainman
Frank L Sprague }
John C Ward Axe man & marker man
Joseph H Fairfield Flag man

We hereby certify that we assisted George W. Fairfield Deputy Surveyor in Subdividing Township 4 N. R. 38 West of the 6th P.M. and that said Township has been to the best of our Knowledge and belief well and faithfully surveyed and the boundary Monuments planted according to the instructions furnished by the Surveyor General

F L Sprague Chainman
William Reese Chainman
J. C. Ward axeman & boundary
Joseph H. Fairfield Flagman

Subscribed and sworn to by the above named persons before me a Notary Public for the County of Cass in the State of Nebraska this 14th day of Dec. A.D. 1872

L L Bennett
Notary Public

I George W Fairfield Deputy Surveyor do Solemnly Swear that in pursuance of a joint Contract wherein Lawson Sheldon and George W Fairfield are joint contractors with E E Cunningham United States Surveyor General for the District of Iowa and Nebraska bearing date the 28th day of June A D 1872 I have well faithfully and truly in my own proper person and in strict conformity with the instructions furnished by the Surveyor General the Surveying Manual and the laws of the United States Surveyed all those parts or portions of Township 4 Nor Range 38 W of the 6th P M as are represented in the foregoing Field Notes as having been Surveyed under my direction

And I do futher Solemnly Swear that all the Corners of said Survey have been established and perpetuated in strict accordance with the Surveying Manual and printed instructions and that the foregoing are the true and original Field Notes of such Survey

George W Fairfield
Deputy Surveyor

Subscribed by the said George W Fairfield Deputy surveyor and sworn to before me a Notary Public within and for the County of Cass and state of Nebraska this fourteenth day of December A D 1872

L D Burnett
Notary Public
Cass County Nebraska

Surveyor Generals Office

Plattsmouth Nebraska

Dec. 26th 72

The foregoing field Notes of the Survey of the Subdivision lines of Township No 4 North of the base Line of Range No 38 West of the 6th P.M. Executed By George W Fairfield under his Contract of the 28th day of June A.D. 1872 In the month of Sept. 1872 having been Critically Examined the Necessary Corrections and Explanations made, the Said Field Notes and they Surveys they describe are hereby approved

E. E. Cunningham
Surveyor General

General Land Office • Original Field Notes

Book Number

602

The images in this file are photographs of the notes of the original surveys of the State of Nebraska on file in the Office of the Nebraska State Surveyor located in Lincoln, Nebraska.

The original surveys in Nebraska began in the mid 1850's and were completed in the mid 1880's. The Nebraska office of the Surveyor General was closed June 30, 1886.