General Land Office • Original Field Notes

Book Number

603

The images in this file are photographs of the notes of the original surveys of the State of Nebraska on file in the Office of the Nebraska State Surveyor located in Lincoln, Nebraska.

The original surveys in Nebraska began in the mid 1850's and were completed in the mid 1880's. The Nebraska office of the Surveyor General was closed June 30, 1886.

Index Diagram
of
Town 5 N. Range 38 W

6	60	5	44	4	33	3	22	2	11	1
59		58		43		32		21		10
7	57	8	42	9	31	10	20	11	9	12
56		55		41		30		19		8
18	54	17	40	16	29	15	18	14	7	13
53		52		39		28		17		6
19	51	20	38	21	27	22	16	23	5	24
50		49		37		26		15		4
30	48	29	36	28	25	27	14	26	3	25
47		46		35		24		13		2
31	45	32	34	33	23	34	12	35	1	36

Field Notes
of
The Survey and Subdivision
of Township 5 N R 38 W. 6th P.M.
in the
State of Nebraska

Executed
By David V Stephenson Deputy
Surveyor under joint Contract
No 63 dated June 29th 1872

Survey
Commenced Sept 10th 1872
Completed Sept 14th 1872

List of Names
of persons employed to assist in
Surveying this Township showing
the respective capacities in which
they acted

S. C. McElroy	Chainman
A C Tuers	Chainman
Z Stephenson	Axeman & Moundman
Levi Martin	Flagman

Township 5 N R 38 W. 6th P.M.

To determine the proper adjustment of my Compass for the Subdivision of this Township, I commence at the Corner to Township 5 North Ranges 37 & 38 W. on the 12th Standard Parallel N & run North on a blank line along the East boundary of Sec 36

Variation 13° 50' E.

40.09	To a point 13 links East of the 1/4 Sec Cor
80.21	To a point 24 links East of the Cor to Sec 25 & 36

To retrace this line or run parallel thereto my Compass must be adjusted to a Variation of 14° E.

Township 5 N R 38 W 6th PM

Chains	From the Cor to Sec 35 & 36 on the South boundary of the Township I run North between Sec 35 & 36 Var 14° E.
40.00	Set Post deposit charred stake raised mound of earth with pits as per instructions for 1/4 Sec Cor
80.00	Set Post deposit charred stake raised mound of earth with pits as per instructions for Cor to Sec 25.26 35 & 36
	Rolling Sandy 3rd rate

Township 5 N R 38 W 6th PM

Chains	East on a random line between Sec 25 & 36 Var 14° E.
40.00	Set Post for temporary 1/4 Sec Cor
80.00	Intersect East boundary of Township 40 links North of Cor to Sec 25 & 36 from which Cor I run North 89° 43' W. on true line between Sec 25 & 36 Var 14° E
40.00	Set Post deposit charred stake raised mound of earth with pits as per instructions for 1/4 Sec Cor
80.00	Corner to Sec 25.26 35 & 36
	Land Rolling Sandy 3rd rate

Township 5 N R 38 W 6th PM

Chains	
	North between Sec 25 & 26 Var 14° E.
40.00	Set Post deposit charred stake raised mound of earth with pits as per instructions for 1/4 Sec Cor
80.00	Set Post deposit charred stake raised mound of earth with pits as per instructions for Corner to Sec 23. 24. 25 & 26
	Land rolling Sandy 3rd rate

Township 5 N R 38 W. 6th PM

Chains	
	East on a random line between Sec 24 & 25 Var 14° E.
40.00	Set Post for temporary 1/4 Sec Cor
80.06	Intersect East boundary of Township 28 lks North of Cor to Sec 24 & 25 from which Corner I run North 89°48' W. on true line between Sec 24 & 25 Var 14° E.
40.03	Set Post deposit charred stake raised mound of earth with pits as per instructions for 1/4 Sec Cor
80.06	Corner to Sec 23. 24. 25 & 26
	Rolling Sandy 3rd rate

Township 5 N R 38 W 6th PM

Chains	North between Sec 23 & 24 Var 14° E.
40.00	Set Post deposit charred stake raised mound of earth with pits as per instructions for 1/4 Sec Corner
80.00	Set Post deposit charred stake raised mound of earth with pits as per instructions for Cor to Sec 13.14.23 & 24
	Land rolling poor 2nd rate

Township 5 N R 38 W 6th PM

Chains	East on a random line between Sec 13 & 24 Var 14° E.
40.00	Set Post for temporary 1/4 Sec Cor.
68.70	Ravine bank N.
80.19	Intersect East Boundary of Township 8 links S. of Cor to Sec 13 & 24 from which Cor I run South 89°57' W. On true line between Sec 13 & 24 Var 14° E.
40.09½	Set Post deposit charred stake raised mound of Earth with pits as per instructions for 1/4 Sec Cor
80.19	Corner to Sec 13.14.23 & 24
	Land Sandy 3rd rate

Township 5 N R 38 W 6th P M

Chains	
	North between Sec 13 & 14 Var 14° E.
40.00	Set Post deposit charred stake raised mound of earth with pits as per instructions for 1/4 Sec Cor
80.00	Set Limestone 14 x 11 x 9 for Corner to Sec 11.12.13 & 14
	Land rough sandy 3rd rate

Township 5 N R 38 W 6th P M

Chains	
	East on a random line between Sec 12 & 13 Var 14° E.
9.45	Ravine bears North
40.00	Set Post for temporary 1/4 Sec Cor
67.30	Ravine bears N. W.
80.10	Intersect East boundary of Township 32 lks South of Cor to Sec 12 & 13 from which Cor I run South 89° 46' W. On true line between Sec 12 & 13 Var 14° E.
40.05	Set Post deposit charred stake raised mound of Earth with pits as per instructions for 1/4 Sec Cor
80.10	Corner to Sec 11, 12, 13 & 14
	Land Broken 3rd rate

Township 5 N R 38 W. 6th P.M.

Chains	
	North between Sec 11 & 12 Va 14° E.
40.00	Set Sandstone 13x12x6 for 1/4 Sec Cor.
48.60	Ravine bears N.W.
80.00	Set Sandstone 17x14x8 for Cor to Sec 1, 2, 11 & 12
	Broken 3rd rate

Township 5 N R 38 W. 6th P.M.

Chains	
	East on a random line between Sec 1 & 12 Va 14° E.
21.00	Ravine bears North
30.00	Enter bottom
40.00	Set Pit for temporary 1/4 Sec Cor
80.00	Intersect East boundary of Township at the Cor to Sec 1 & 12 from which Cor I run West on true line between Sec 1 & 12 Va 14° E.
40.00	Set Post deposit charred stake raised mound of earth with pits as per instructions, for 1/4 Sec Corner
80.00	Corner to Sec 1, 2, 11 & 12
	Broken poor 2nd rate

Township 5 N R 38 W. 6th PM

Chains	
	North on a random line between Sec 1 & 2 Var 14° E.
40.00	Set Post for temporary ¼ Sec Cor
42.80	Enter Bottom 5 E & N W
75.60	Whitemans Forks 6 7 lks wide Bears S.E.
79.80	Intersect North boundary of Township 12 lks East of Corner to Sec 1 & 2 from which Cor S run South 51 E. On true line between Sec 1 & 2 Var 14° E.
39.80	Set Limestone 11 x 9 x 4 for ¼ Sec Cor
79.80	Corner to Sec 1. 2. 11 & 12
	Broken Bear 2nd rate

Township 5 N R 38 W 6th PM

Chains	
	North between Sec 34 & 35 Var 14° E.
40.00	Set Post deposit charred stake raised mound of earth with pits as per instructions for ¼ Sec Cor
80.00	Set Post deposit charred stake raised mound of earth with pits as per instructions for Cor to Sec 26 27. 34 & 35.
	Land level 2nd rate

Township 5 N R 38 W 6th P M

Chains	
	East on a random line between Sec 26 & 35 Va 14° E
40.00	Set Post for temporary 1/4 Sec Cor
80.16	Intersect N and S line 8 links South of Cor to Sec 25. 26 35 & 36 from which Cor I run South 89°57' W. On true line between Sec 26 & 35 Va 14° E
40.08	Set Post deposit charred stake raised mound of earth with pits as per instructions for 1/4 Sec Cor
80.16	Corner to Sec 26 27. 35 & 36
	Land Level 2nd rate

Township 5 N R 38 W 6th P M

Chains	
	North between Sec 26 & 27 Va 14° E
40.00	Set Post deposit charred stake raised mound of earth with pits as per instructions for 1/4 Sec Corner
80.00	Set Post deposit charred stake raised mound of earth with pits as per instructions for Cor to sections 22. 23. 26 & 27
	Land level 2nd rate
	Sept 10th 1872

Township 5 N R 38 W 6th P.M.

Chains	
	East on a random line between Sec 23 & 26 Va 14° E.
40.00	Set Post for temporary ¼ Sec Cor
80.11	Intersect N & S line 21 lks South of Cor to Sec 23.24 25 & 26 from which Cor I run South 89° 51' W. On true line between Sec 23 & 26 Va 14° E.
40.055	Set Post deposit charred stake raised mound of earth with pits as per instructions for ¼ Sec Cor
80.11	Corner to Sec 22.23.26 & 27
	Land level 2nd rate

Township 5 N R 38 W 6th P.M.

Chains	
	North between Sec 22 & 23 Va 14° E.
40.00	Set Post deposit charred stake raised mound of earth with pits as per instructions for ¼ Sec Cor
80.00	Set Post deposit charred stake raised mound of earth with pits as per instructions for Cor to Sec 14.15.22 & 23
	Land level 2nd rate

Township 5 S R 38 W 6th P M

	Chains	
		East on a random line between Sec 14 & 23 Va 14° E
40	40.00	Set Post for temporary 1/4 Sec Cor
80	80.13	Intersect S & S line 30 lks South of Cor to Sec 13. 14 23 & 24 from which Cor I run South 89°44' W. On true line between Sec 14 & 23 Va 14° E.
40	40.06	Set Post deposit charred stake raised mound of earth with pits as per instructions for 1/4 Sec Cor
80	80.13	Corner to Sec 14. 15. 22 & 23
		Land level 2nd rate

Township 5 S R 38 W 6th P M

Chains	
	North between Sec 14 & 15 Va 14° E
40.00	Set Post deposit charred stake raised mound of earth with pits as per instructions for 1/4 Sec Cor
80.00	Set Post deposit charred stake raised mound of earth with pits as per instructions for Cor to Sec 10. 11. 14 & 15
	Land level 2nd rate

Township 5 S R 38 W 6th P M

Chains	
	East on a random line between Sec 11 & 14 Var 14° E.
40.00	Set Post for temporary 1/4 Sec Cor
80.31	Intersect S & S line 19 lks South of Cor to Sec 11.12.13 & 14 from which Cor I run South 89°52' W. On true line between Sec 11 & 14 Var 14° E.
40.15½	Set Post deposit charred stake raised mound of earth with pits as per instructions for 1/4 Sec Cor
80.31	Corner to Sec 10.11.14 & 15
	Land level 2nd rate

Township 5 S R 38 W 6th P M

Chains	
	North between Sec 10 & 11 Var 14° E.
6.00	Enter Hills E & W.
40.00	Set Sandstone 12 x 11 x 3 for 1/4 Sec Cor
80.00	Set Sandstone 14 x 14 x 8 for Corner to Sec 2.3.10 & 11
	Land rough 3rd rate

Township 5 N R 38 W 6th PM

Chains	
	East on a random line between Sec 2 & 11 Var 14° E.
40.00	Set Post for temporary 1/4 Sec Cor
80.36	Intersect N & S line 50 lks South of Cor to Sec 1.2.11 & 12 from which Cor I run South 89° 39' W. On true line between Sec 2 & 11 Var 14° E.
40.18	Set Sandstone 14 x 6 x 4 for 1/4 Sec Cor
80.36	Corner to Sec 2.3.10 & 11
	Broken 3rd rate

Township 5 N R 38 W 6th PM

Chains	
	North on a random line between Sec 2 & 3 Var 14° E.
40.00	Set Post for temporary 1/4 Sec Cor
47.00	Whitemans Fork 60 lks wide Course East
80.30	Intersect North boundary of Township 15 lks West of Cor to Sec 2 & 3 from which Cor I run South 6' W. On true line between Sec 2 & 3 Var 14° E.
40.30	Set Sandstone 16 x 12 x 4 for 1/4 Sec Corner
80.30	Corner to Sec 2.3.10 & 11
	Land Broken Poor 2nd rate

Township 5 N R 38 W 6th P M

Chains	North between Sec 33 & 34 Va 14°15' E.
40.00	Set Post deposit charred stake raised mound of earth with pits as per instructions for 1/4 Sec Cor.
80.00	Set Post deposit charred stake raised mound of earth with pits as per instructions for Cor to Sec 27. 28 33 & 34
	Sand hills 3rd rate

Township 5 N R 38 W 6th P M

Chains	East on a random line between Sec 27 & 34 Va 14°15' E
40.00	Set Post for temporary 1/4 Sec Cor
79.98	Intersect N & S line 14 lks S. of Cor to Sec 26. 27. 34 & 35 from which Cor I run South 89°54' W. On true line between Sec 27 & 34 Va 14°15' E
39.99	Set Post deposit charred stake raised mound of Earth with pits as per instructions for 1/4 Sec Cor
79.98	Corner to Sec 27. 28. 33 & 34
	Rolling Sandy 3rd rate

Township 5 N R 38 W. 6th P.M.

Chains	North between Sec 27 & 28 Var 14° 15' E.
40.00	Set Post deposit charred state raised mound of earth with pits as per instructions for 1/4 Sec Cor
80.00	Set Post deposit charred state raised mound of earth with pits as per instructions for Cor to Sec 21. 22. 27 & 28
	Rolling Sandy 3rd rate

Township 5 N R 38 W 6th P.M.

Chains	East on a random line between Sec 22 & 27 Var 14° 15' E.
40.00	Set Post for temporary 1/4 Sec Cor.
80.14	Intersect N & S line at the Cor to Sec 22. 23. 26 & 27 from which Cor I run West on true line between Sec 22 & 27 Var 14° 15' E.
40.07	Set Post deposit charred state raised mound of earth with pits as per instructions for 1/4 Sec Cor.
80.14	Corner to Sec 21. 22. 27 & 28
	Rolling Sandy poor 2nd rate
	September 11th 1872

Township 5 N R 38 W 6th P M

Chains	
	North between Sec 21 & 22 Va 14°18' E.
40.00	Set Post deposit charred stake raised mound of earth with pits as per instructions for 1/4 Sec Cor
80.00	Set Post deposit charred stake raised mound of earth with pits as per instructions for Cor to Sec 15.16.21 & 22
	Level poor 2nd rate

Township 5 N R 38 W 6th P M

Chains	
	East on a random line between Sec 15 & 22 Va 14°18' E
40.00	Set Post for temporary 1/4 Sec Cor.
79.72	Intersect N & S line 31 lks N. of Cor to Sec 14.15.22 & 23 from which Cor I run North 89°47' W. On true line between Sec 15 & 22 Va 14°18' E
39.86	Set Post deposit charred stake raised mound of earth with pits as per instructions for 1/4 Sec Cor
79.72	Corner to Sec 15.16.21 & 22
	Level Sandy poor 2nd rate

Township 5 N R 38 W 6th PM

Chains	
	North between Sec 15 & 16 Va 14° 18' E.
40.00	Set Post deposit charred stake raised mound of earth with pits as per instructions for 1/4 Sec Cor
80.00	Set Post deposit charred stake raised mound of earth with pits as per instructions for Cor to Sec 9. 10. 15 & 16
	Level Poor 2nd rate

Township 5 N R 38 W 6th PM

Chains	
	East on a random line between Sec 10 & 15 Va 14° 18' E.
40.00	Set Post for temporary 1/4 Sec Cor.
47.50	Enter brake S.E.
79.58	Intersect N & S line 56 lks W. of Cor to Sec 10. 11. 14 & 15 from which Cor I run North 89° 36' W. On true line between Sec 10 & 15 Va 14° 18' E
39.79	Set Post deposit charred stake raised mound of earth with pits as per instructions for 1/4 Sec Cor
79.58	Corner to Sec 9. 10. 15 & 16
	Broken 3rd rate

Township 5 N R 38 W 6th PM

Chains	North between Sec 9 & 10 Var 14° 18' E.
13.00	Enter broken country
40.00	Set Sandstone 18 X 8 X 3 for 1/4 Sec Cor
64.75	Ravine N.E.
80.00	Set Post deposit charred stake raised mound of earth with pits as per instructions for Cor to Sec 3.4.9 & 10
	Broken 3rd rate

Township 5 N R 38 W 6th PM

Chains	East on a random line between Sec 3 & 10 Var 14° 18' E
16.50	Ravine bears N.
40.00	Set Post for temporary 1/4 Sec Cor
59.70	Ravine N. W.
80.70	Intersect N & S line 38 Mile N. of Cor to Sec 2.3.10 & 11 from which Cor I run North 89° 44' W. On true line between Sec 3 & 10 Var 14° 18' E
40.35	Set Sandstone 14 X 12 X 5 for 1/4 Sec Cor
80.70	Corner to Sec 3.4.9 & 10
	Broken 3rd rate

Township 5 S R 38 W 6th PM

Chains	
	North on a random line between Sec 3 & 4 Va 14° 18' E
16.80	Ravine bears W of N.
40.00	Set Post for temporary 1/4 Sec Cor
51.00	Leave hills enter bottom E & W
56.40	Whitemaw Forks 70 lks wide runs East
61.40	Leave bottom Enter Sand hills E & W
79.83	Intersect North boundary of Township 23 lks East of Cor to Sec 3 & 4 from which Cor I run South 10' E. On true line between Sec 3 & 4 Va 14° 18' E
39.83	Set Stone 15 x 6 x 4 for 1/4 Sec Cor
79.83	Cor to Sec 3. 4. 9 & 10
	Broken 3rd rate

Township 5 S R 38 W 6th PM

Chains	
	North between Sec 32 & 33 Va 14° E.
40.00	Set Post deposit charred stake raised mound of earth with pits as per instructions for 1/4 Sec Cor
80.00	Set Post deposit charred stake raised mound of earth with pits as per instructions for Cor to Sec 28. 29. 32 & 33
	Land Sand hills

Township 5 N R 38 W. 6th P M

Chains	
	East on a random line between Sec 28 & 33 Var 14° E.
40.00	Set Post for temporary 1/4 Sec Cor
79.82	Intersect N & S line 11 lks North of Cor to Sec 27. 28 33 & 34 from which Corner I run North 89°55' W. On true line between Sec 28 & 33 Var 14° E.
39.91	Set Post deposit charred State ruined mound of earth with pits as per instructions for 1/4 Sec Cor
79.82	Corner to Sec 28. 29. 32 & 33.
	Sand Hills 3rd rate

Township 5 N R 38 W. 6th P M

Chains	
	North between Sec 28 & 29 Var 14° E
40.00	Set Post deposit charred State ruined mound of earth with pits as per instructions for 1/4 Sec Cor
80.00	Set Post deposit charred State ruined mound of earth with pits as per instructions for Corner to Sec 20. 21. 28 & 29
	Sand hills

Township 5 S R 38 W 6th PM

Chains	
	East on a random line between Sec 21 & 28 Var 14° E
40.00	Set Post for temporary 1/4 Sec Cor
79.79	Intersect S & S line 16 lks North of Cor to Sec 21.22 27 & 28 from which Cor I run North 89°53' W. On true line between Sec 21 & 28 Var 14° E
39.89	Set Post deposit charred stake raised mound of earth with pits as per instructions for 1/4 Sec Cor
79.79	Corner to Sec 20. 21. 28 & 29
	Land Sand hills

Township 5 S R 38 W 6th PM

Chains	
	North between Sec 20 & 21 Var 14° E.
40.00	Set Post deposit charred stake raised mound of earth with pits as per instructions for 1/4 Sec Cor
80.00	Set Post deposit charred stake raised mound of earth with pits as per instructions for Cor to Sec 16. 17. 20 & 21
	Land Sand hills

September 12th 1872

Township 5 S R 38 W 6th PM

Chains	
	East on a random line between Sec 16 & 21 Var 14° E.
40.00	Set Post for temporary 1/4 Sec Cor
43.00	Leave Sandhills enter level
80.00	Intersect N & S line 25 lks North of Cor to Sec 15.16 21 & 22 from which Cor I run North 89 49' W. On true line between Sec 16 & 21 Var 14° E
40.00	Set Post deposit charred stake raised mound of earth with pits as per instructions for 1/4 Sec Cor
80.00	Corner to Sec 16.17.20 & 21

East 1/2 level 2nd rate
West 1/2 Sandhills

Township 5 S R 38 W 6th PM

Chains	
	North between Sec 16 & 17 Var 14° E.
40.00	Set Post deposit charred stake raised mound of earth with pits as per instructions for 1/4 Sec Corner
80.00	Set Post deposit charred stake raised mound of earth with pits as per instructions for Cor to Sec 8. 9. 16 & 17

Land level 2nd rate

Township 5 N R 38 W 6th P M

Chains	
	East on a random line between Sec 9 & 16 Va 14° E
40.00	Set Post for temporary 1/4 Sec Cor
80.15	Intersect N & S line 19 lks North of Cor to Sec 9.10 15 & 16 from which Cor I run North 89°52' W. on true line between Sec 9 & 16 Va 14° E
40.07½	Set Post deposit charred stake raised mound of Earth with pits as per instructions for 1/4 Sec Cor
80.15	Corner to Sec 8. 9. 16 & 17
	Land level 2nd rate

Township 5 N R 38 W 6th P M

Chains	
	North between Sec 8 & 9 Va 14° E
11.00	Leave level enter bluff
40.00	Set Post deposit charred stake raised mound of earth with pits as per instructions for 1/4 Sec Corner
80.00	Set Sandstone 14x2x4 for Corner to Sec 4. 5 8 & 9
	Land rough 3rd rate

Township 5 S R 38 W 6th P M

Chains	
	East on a random line between Sec 4 & 9 Va 14° E.
40.00	Set Post for temporary 1/4 Sec Cor
80.30	Intersect N & S line 30 lks North of Cor to Sec 3. 4 9 & 10 from which Corner I run North 89 47' W. On true line between Sec 4 & 9 Va 14° E
40.15	Set Sandstone 12 x 8 x 5 for 1/4 Sec Cor
80.30	Corner to Sec 4. 5. 8 & 9
	Land rough 3rd rate

Township 5 S R 38 W 6th P M

Chains	
	North On a random line between Sec 4 & 5 Va 14° E.
30.00	Enter bottom S.W.
40.00	Set Post for temporary 1/4 Sec Cor
79.82	Intersect North boundary of Township 10 links W. of Cor to Sec 4 & 5. from which Cor I run South 4' W. On true line between Sec 4 & 5 Va 14° E.
39.82	Set Post deposit charred stake raised mound of earth with pits as per instructions for 1/4 Sec Corner
79.82	Corner to Sec 4. 5. 8 & 9
	Land rough 2nd rate

Township 5 N R 38 W. 6th PM

Chains	North between Sec 31 & 32 Var 14° 15' E
40.00	Set Post deposit charred stake raised mound of earth with pits as per instructions for 1/4 Sec Cor
80.00	Set Post deposit charred stake raised mound of earth with pits as per instructions for Cor to Sec 29. 30. 31 & 32
	Rolling Sandy 3rd rate

Township 5 N R 38 W 6th PM

Chains	East on a random line between Sec 29 & 32 Var 14° 15' E
40.00	Set Post for temporary 1/4 Sec Cor
79.85	Intersect N and S line 14 lks North of Cor to Sec 28. 29. 32 & 33 from which Cor I run North 89° 54' W. On true line between Sec 29 & 32 Var 14° 15' E
39.92½	Set Post deposit charred stake raised mound of earth with pits as per instructions for 1/4 Sec Cor
79.85	Cor to Sec 29. 30. 31 & 32
	Rolling poor 2nd rate

Township 5 N R 38 W 6th PM

Chains	
	West on a random line between Sec 30 & 31 Va 14° 15' E.
40.00	Set Post for temporary 1/4 Sec Cor
78.63	Intersect West boundary of Township 11 Mi South of Cor to Sec 30 & 31 from which Cor I run South 89° 55' E on true line between Sec 30 & 31 Va 14° 15' E.
38.63	Set Post deposit charred stake raised mound of earth with pits as per instructions for 1/4 Sec Cor
78.63	Corner to Sec 29. 30. 31 & 32
	Rolling 2nd rate

Township 5 N R 38 W 6th PM

Chains	
	North between Sec 29 & 30 Va 14° 15' E.
40.00	Set Post deposit charred stake raised mound of earth with pits as per instructions for 1/4 Sec Cor
80.00	Set Post deposit charred stake raised mound of earth with pits as per instructions for Cor to Sec 19. 20. 29 & 30
	Rolling Sandy 2nd rate

Township 5 N R 38 W 6th PM

Chains	East on a random line between Sec 20 & 29 Va 14° 15' E
40.00	Set Post for temporary 1/4 Sec Cor
79.75	Intersect N'ly & S line of Blk North of Cor to Sec 20. 21. 28 & 29 from which Cor I run North 89° 54' W on true line between Sec 20 & 29 Va 14° 15' E
39.87 p/r	Set Post deposit charred stake raised mound of earth with pits as per instructions for 1/4 Sec Cor
79.75	Corner to Sec 19. 20. 29 & 30
	Rolling 2nd rate
	September 13th 1872

Township 5 N R 38 W. 6th PM

Chains	West on a random line between Sec 19 & 30 Va 14° 15' E.
40.00	Set Post for temporary 1/4 Sec Cor
79.00	Intersect West boundary of Township at the Cor to Sec 19 & 30 from which Cor I run East on true line between Sec 19 & 30 Va 14° 15' E.
39.00	Set Post deposit charred stake raised mound of earth with pits as per instructions for 1/4 Sec Cor
79.00	Corner to Sec 19. 20. 29 & 30
	Rolling Sandy 2nd rate

Township 5 S R 38 W. 6th PM

Chains	
	North between Sec 19 & 20 Var 14° 15' E.
40.00	Set Post deposit charred stake raised mound of Earth with pits as per instructions for 1/4 Sec Cor.
80.00	Set Post deposit charred stake raised mound of Earth with pits as per instructions for Cor to Sec 17. 18. 19 & 20
	Rolling prairie 2nd rate

Township 5 S R 38 W. 6th PM

Chains	
	East on a random line between Sec 17 & 20 Var 14° 15' E
40.00	Set Post for temporary 1/4 Sec Cor
79.58	Intersect N and S line 19 links North of Cor to Sec 16. 17. 20 & 21 from which Cor I run North 89° 52' W. On true line between Sec 17 & 20 Var 14° 15' E
39.79	Set Post deposit charred stake raised mound of Earth with pits as per instructions for 1/4 Sec Cor
79.58	Corner to Sec 17. 18. 19 & 20
	Rolling Sandy 2nd rate

Township 5 N R 38 W 6th PM

Chains	
	West on a random line between Sec 18 & 19 Va 14°15' E
40.00	Set Post for temporary 1/4 Sec Cor
79.40	Intersect West boundary of Township 32 lks South of Cor to Sec 18 & 19 from which Cor I run South 89.46' E. On true line between Sec 18 & 19 Va 14°15' E
39.40	Set Post deposit charred stake raised mound of earth with pits as per instructions for 1/4 Sec Cor
79.40	Corner to Sec 17. 18. 19 & 20
	Rolling Sandy 2nd rate

Township 5 N R 38 W 6th PM

Chains	
	North between Sec 17 & 18 Va 14°20' E
40.00	Set Post deposit charred stake raised mound of earth with pits as per instructions for 1/4 Sec Cor
80.00	Set Post deposit charred stake raised mound of earth with pits as per instructions for Cor to Sec 7. 8. 17 & 18
	Rolling Sandy 2nd rate

Township 5 N R 38 W 6th P M

Chains	
	East on a random line between Sec 8 and 17 Var 14° 20' E
40.00	Set Post for temporary 1/4 Sec Cor
79.85	Intersect N and S line 28 lks North of Cor to Sec 8, 16 & 17 from which Cor I run North 89° 48' W. On true line between Sec 8 & 17 Var 14° 20' E.
39.92½	Set Post deposit charred stake raised mound of earth with pits as per instructions for 1/4 Sec Cor
79.85	Corner to Sec 7. 8. 17 & 18
	Rolling poor 2nd rate

Township 5 N R 38 W. 6th P M

Chains	
	West on a random line between Sec 7 & 18 Var 14° 20' E.
40.00	Set Post for temporary 1/4 Sec Cor
79.56	Intersect West boundary of Township 24 links South of Cor to Sec 7 & 18 from which Cor I run South 89° 50' E. On true line between Sec 7 & 18 Var 14° 20' E.
39.78	Set Post deposit charred stake raised mound of earth with pits as per instructions for 1/4 Sec
79.56	Corner to Sec 7. 8. 17 & 18
	Rolling Sandy 2nd rate

Township 5 N R 38 W 6th PM

Chains	North between Sec 7 & 8 Va 14° 20' E
40.00	Set Post deposit charred stake raised mound of earth with pits as per instructions for 1/4 Sec Cor
80.00	Set Post deposit charred stake raised mound of earth with pits as per instructions for Cor to Sec 5.6 7 & 8
	Sand hills 3rd rate

Township 5 N R 38 W. 6th PM

Chains	East on a random line between Sec 5 & 8 Va 14° 20' E.
40.00	Set Post for temporary 1/4 Sec Cor
80.16	Intersect N & S line 36 lks North of Cor to Sec 4.5.8 & 9 from which Cor I run North 89° 45' W. On true line between Sec 5 & 8 Va 14° 20' E
40.08	Set Post deposit charred stake raised mound of earth with pits as per instructions for 1/4 Sec Cor
80.16	Corner to Sec 5.6 7 & 8
	Broken 3rd rate

Township 5 S R 38 W 6th PM

Chains	
	West on a random line between Sec 6 & 7 Va 14° 20' E
40.00	Set Post for temporary 1/4 Sec Cor
79.94	Intersect west boundary of Township 12 links North of Cor to Sec 6 & 7 from which Cor I run North 89° 55' East on true line between Sec 6 & 7 Va 14° 20' E
39.94	Set Post deposit charred stake raised mound of earth with pits as per instructions for 1/4 Sec Corner
79.94	Corner to Sec 5.6.7 & 8
	Many small tubines 3rd rate

Township 5 S R 38 W. 6th PM

Chains	
	North on a random line between Sec 5 & 6 Va 14° 20' E.
40.00	Set Post for temporary 1/4 Sec Cor
79.52	Intersect North boundary of Township 24 links West of Cor to Sec 5 & 6 from which Cor I run South 10' W. on true line between Sec 5 & 6 Va 14° 20' E
39.52	Set Post deposit charred stake raised mound of earth with pits as per instructions for 1/4 Sec Cor
79.52	Corner to Sec 5.6.7 & 8
	Very Broken 3rd rate

September 14th 1892

General Description

The Northern portion of this Township is rough, broken & Sandy and comparitively good for nothing excepting the narrow bottom along the Creek which is fair 2nd rate Soil — The Middle portion is mostly level Prairie Soil 2nd rate — Southern portion more Sandy & hilly 3rd rate

A List

of the names of the individuals who assisted in running, measuring and marking the Subdivision Lines and Corners of Township No 5 North Range No 38 West of the 6th Principal Meridian

S. C. McElroy	Chainman
A C Tiers	Chainman
Z Stephenson	Axeman & Moundman
Levi Martin	Flagman
D. V. Stephenson	Compassman

We hereby certify that we assisted David V. Stephenson Deputy Surveyor in Subdividing Township No 5 North Range No 38 West of the 6th Principal Meridian and that said Township has been in all respects to the best of our knowledge and belief well and faithfully surveyed and the boundary monuments planted according to the Instructions of the Surveyor General

S C McElroy	Chainman
A C Tiers	Chainman
Z Stephenson	Axeman & Moundman
L Martin	Flagman

Subscribed and sworn to by the above named persons before me a Notary Public in and for the County of Webster in the State of Nebraska this first day of November AD 1872.

O. W. Brown
Notary Public

I David V Stephenson do solemnly swear that in pursuance of a joint Contract No 63 wherein James L Slocum, David V. Stephenson and Geo L Slocum are joint Contractors with E. E. Cunningham United States Surveyor General for the District of Nebraska & Iowa bearing date the 29th day of June AD 1872 —

I have well faithfully & truly in my own proper person and in strict conformity with the Instructions of the Surveyor General the Surveying Manual and the Laws of the United States, Surveyed all those parts or portions of Township No 5 North of the Base Line of Range No 38 West of the 6th Principal Meridian in the State of Nebraska as are represented in the foregoing Field Notes as having been surveyed under my direction, and I do further solemnly swear that all the Corners of said Survey have been established & perpetuated in strict accordance with the Surveying Manual and Printed Instructions, and that the foregoing are the true & original Field Notes of such Survey

David V Stephenson
Deputy Surveyor

Subscribed by the said David V. Stephenson Deputy Surveyor and sworn to before me a Notary Public in and for the County of Webster in the State of Nebraska this 1st day of November AD 1872

O. W. Brown
Notary Public

69. Survey Commenced September 10th 1872 and Completed Sept 14th 1872

Surveyor Generals Office
Plattsmouth Nebr
June 10th 1873

The foregoing Field notes of the Survey and Subdivision of Township No 5. N. of the Base Line of Range No 38. W. of the 6th Principal Meridian in the State of Nebraska. Executed by David V. Stephenson, under Joint Contract No. 63. dated July 29th 1872. Wherein James L. Slocum D. V. Stephenson and George L. Slocum are joint contractors in the month of September 1872, having been critically examined the necessary corrections and explanations made, the said Field notes and the surveys they describe are hereby approved.

E. E. Cummingham
Surveyor General

Index Diagram
of
Town 6 N. Range 38 W.

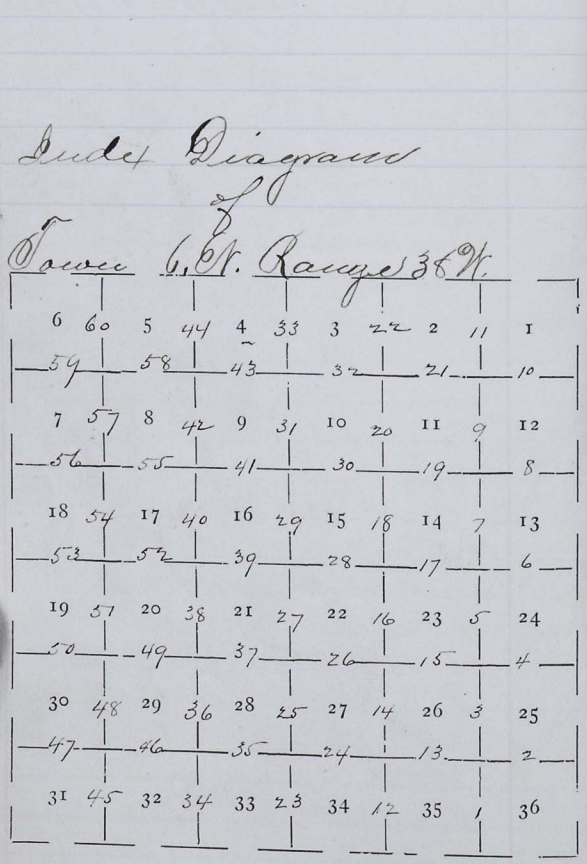

Field Notes
of

The Survey and Subdivision of Township 6 N. R 38 W. 6th P.M.
in the
State of Nebraska

Executed

By James L. Slocum Deputy Surveyor under joint Contract No 63 dated June 29th 1872

Survey

Commenced Sept 16th 1872
Completed Sept 20th 1872

List of Names

Of persons employed to assist in Surveying this Township showing the respective capacities in which they acted.

W. P. Smith	Chainman
C. W. Sears	Chainman
J. M. Clark	Axeman & Moundman
C. F. Logue	Flagman

To determine the proper adjustment of the compass for subdividing the Township I Commence at the Corner to Township 6 N. Rs. 37 & 38 West and run North one blank line ~~North~~ Along the East Boundary of Sec 36 ~~Township Range West 6 P.M.~~

Var 13°55' E

40.07 To a point 6 Lks W. of the gn sec Corner

80.16 To a point 12 Lks W. of the Corner to Secs 35 and 36 T. R. W.

To retrace the Line or run Parallel thereto my compass must be adjusted to a variation of 13°50' East

Subdivisions Commenced

Township 6 N R 38 W 6th P.M.

From the Corner to Secs 35 and 36 on the South Boundary of the Township I run North on a true line between Secs 35 and 36

Var 13°55' E

40.00 Set post Deposit Chained stake reused Mound of Earth with pits as per Instructions for a 1/4 sec Corner

80.00 Set post Deposit Chained stake reused Mound of Earth with pits as per Instructions for a Corner to Secs 25 26 35 and 36

Sand Hills

Township 6 N R 38 W 6th P M

Chains	
	East on a random line Between Secs 25 and 36 Var 13° 50' E
40.08	Set post for temporary 1/4 Sec Corner
80.08	Intersect the East Boundary of the Township 10 links N. of the Corner to Secs 25 & 36 from which Corner I run North 89° 56' West on a true line Between secs 25 and 36 Var 13° 50' E
40.04	Set post deposit charred stake raised Mound of Earth with pits as per Instructions for a 1/4 sec corner
80.08	The Corner to secs 25 26 35 and 36.

3d rate Sand Hills.

Township 6 N R 38 W 6th P M

Chains	
	North Between Secs 25 and 26 Var 13° 50' E
40.00	Set Post Deposit charred stake raised Mound of Earth with pits as per Instructions for a 1/4 Sec Corner
80.00	Set post Deposit charred stake raised Mound of Earth with pits as per Instructions for a Corner to Secs 23 24 25 and 26

3d rate Sand Hills

Township 6 N R 38 W 6th PM

Chains	East on a random line Between Secs 24 and 25 Var 13° 50' E
4 00	Set post for temporary 1/4 Sec corner
8 15	Intersect the East Boundary of the Township 20 links North of the Corner to Secs 24 and 25 from which Corner I run; North 89° 51' West on a line Level Between Secs 24 & 25 Var 13° 50' E
4 00 7½	Set post Deposit Charged stake raised Mound of Earth with pits as per Instructions for a 1/4 Sec Corner.
8 15	The corner to Secs 23 24 25 and 26.

Land Hills

Chains	North Between Secs 23 and 24 Var 13° 50' E
4 00	Set Post Deposit Charged stake raised Mound of Earth with pits as per Instructions for a 1/4 Sec corner
8 00	Set post deposit Charged stake raised Mound of Earth with pits as per Instructions for a corner to Secs 13 14 23 and 24

Land 3d rate

Land Hills

Township 6 N R 38 W 6th Mer

Chains	East on a random line between Secs 13 and 24 Var 13° 50' E
40.00	Set post for temporary 1/4 Sec corner
80.21	Intersect the East Boundary of the Township 15 lks North of the Corner to Secs 13 and 24 run which Corner I run North 89° 54' West on a true line between Secs 13 & 24 Var 13° 50' E
40.10½	Set post deposit Charred Stake raised Mound of Earth with pits as per Instructions for a 1/4 Sec corner
80.21	The Corner to Secs 13 14 23 and 24

Land 3d rate

Sand Hills

Township 6 N R 38 W 6th Mer

Chains	North Between Secs 13 & 14 Var 13° 55' E
40.00	Set post Deposit Charred Stake raised Mound of Earth with pits as per Instructions for a 1/4 Sec Corner
80.00	Set post deposit Charred Stake raised Mound of Earth with Pits as per Instructions for a Corner to Secs 11 12 13 and 14

Land 3d Rate Sand Hills

Township 6 N R 38 W 6th P M

Chains	
	East on a random line Between Secs 12 and 13. Var 13° 55' E
40.00	Set post for temporary 1/4 Sec corner
80.18	Intersect the East Boundary of the Township 30 Links North of the Corner to Secs 12 and 13 from which Corner I Rise
	North 89° 47' West on a true line Between Secs 12 and 13 Var 13° 55' E
40.09	Set post deposit Charred stake raised Mound of Earth with pits as per Instructions ~~for a~~ 1/4 Sec corner
80.18	The Corner to Secs 11, 12, 13 & 14
	Land 3d rate Sandy

Township 6 N R 38 W 6 P M

Chains	
	North Between Secs 11 and 12 Var 13° 55' E
40.00	Set Post Deposit Charred stake raised Mound of Earth with pits as per Instructions for a 1/4 Sec corner
80.00	Set Post deposit Charred stake raised Mound of Earth with Pits as per Instructions for a Corner Fr Secs 1 2 11 & 12
	3d rate Sand hills

Township 6 N R 38 W 6th Ill.

Chains	
	East on a random line Between Secs. 1 and 12 Var 13 55 E
40.00	Set post for temporary 1/4 Sec Corner
80.30	Intersect the East Boundary of the Township 33 lks North of the corner to Secs 1 and 12. from which Corner I run North 89.46 West on a true Line Between Secs 1 and 2 Var 13 55 E
40.15	Set Post Deposit Charred Stake raised Mound of Earth with pits as per Instructions for a 1/4 Sec Corner
80.30	The Corner to Secs 1, 2, 11, and 12.

Second Hills
3d rate soil

Township 6 N R 38 W 6th Ill.

Chains	
	North on a random line Between Secs 1 and 2. Var 13 55 E
40.00	Set post for temporary 1/4 Sec Corner
79.90	Intersect the North Boundary of the Township 25 links West of the Corner to Secs 1 and 2 from which Corner I Run N.W. on a true line between Secs 1 and 2 Var 13 55 E
39.90	Set post deposit Charred Stake raised Mound of Earth with pits as per Instructions for a 1/4 Sec Corner
79.90	The Corner to Secs 1, 2, 11 & 12

3d rate soil

Second Hills

Township 6 N R 38 W 6th P M

Chains	North Between Secs 34 & 35
	Var 13° 55' E
4000	Set Post deposit Charred
	stake raised Mound of Earth
	with pits as per Instructions for
	a 1/4 Sec Corner
8000	Set post deposit Charred stake
	raised Mound of Earth with
	pits as per Instructions for a
	Corner to Secs. 26 27 34
	and 35

Land 3d rate Sand Hills

Township 6 N R 38 W 6 P M

Chains	East on a random line
	Between Secs 26 and 35
	Var 13° 55' E
4000	Set post for temporary 1/4
	Sec Corner
8000	Intersects the N and S line at the
	Corner to Secs 26 and 35 from
	which Corner I run
	West on a true line Between
	Secs 26 and 35
	Var 13° 55' E
4000	Set post deposit Charred
	stake raised Mound of Earth
	with pits as per Instructions for
	a 1/4 Sec Corner
8010	the Corner to Secs 26 27 34 &
	35

3d rate Sand Hills

September 16th 1872

Township 6. N R 38 W 6th P.M.

Chains	
	North Between 26 and 27. Var 13° 55' E
4000	Set post deposit Channel State revised Mound of Earth with pits as per Instructions for a 1/4 Sec Corner
8000	Set post deposit Channel State revised Mound of Earth with pits as per Instructions for a Corner To Secs 22 23 26 and 27.

Land 3d rate

Sand Hills

Township 6 N R 38 W 6th P.M.

Chains	
	East on a random line Between Secs 23 and 26 Var 13° 55' E
4000	Set Post Deposit Channel for 1/4 sec corner
7996	Intersect the N and S line 15 Links North of the corner to Secs 23 24 25 and 26. From Which Corner I Run North 89° 54' West on a true line Between Secs 23 and 26 Var 13° 55' E
3998	Set Post Deposit Channel State revised Mound of Earth with pits as per Instructions for a 1/4 Sec Corner
7996	The Corner to Secs 22 23 26 and 27

Land 3d rate

Sand Hills

Township 6 N R 38 W 6th P.M.

Chains	North Between Sec 22 & 23 Var 13 5 5 E
4000	Set Post deposit Charred Stake raised Mound of Earth with hits as her Instructions for a 1/4 Sec Corner
8000	Set Post deposit Charred Stake raised mound of Earth with hits as her Instructions for a Corner to Secs 14 15 22 and 23.
	3d Gate Sand hills

Township 6 N R 38 W 6th P.M.

Chains	East on a random line Between Secs 14 and 23 Var 13 5 5 E
4000	Set Post for temporary 1/4 Sec Corn
7980	Intersect the N and S line 23 Links North of the Corner to Sections 13 14 23 and 24 from which Corner I Run North 89° 50' West on a true line Between Secs 14 and 23 Var 13 5 5 E
3990	Set Post Deposit Charred Stake raised Mound of Earth with Pits as her Instructions for a 1/4 Sec Corner
7980	The Corner to Secs 14 15 22 and 23
	Land rolling Sand hills

Township 6 N R 38 W 6th P M

Chains	
	North Between Secs 14 & 15
	Var 13° 55' E
4000	Set Post deposit Chained stake reused Mound of Earth with pits as per Instructions for a 1/4 Sec Corner
8000	Set post deposit Chained stake reused Mound of Earth with pits as per Instructions for a Corner To Secs 10 11 14 & 15

Land 3d rate

Sand Hills

Township 6 N R 38 W 6 P M

Chains	
	East on a random line
	Between Secs 11 and 14
	Var 13° 55' E
4000	Set post for temporary 1/4 Sec Corner
7972	Intersect the N and S line 37 links North of the Corner To Secs 11, 12, 13 and 14 from which Corner I run North 89° 44' West on a true line
	Between Secs 11 and 14
	Var 13° 55' E
3986	Set Post Deposit Chained stake reused Mound of Earth with pits as per Instructions for a 1/4 Sec Corner
7972	The Corner to Secs 10 11 14 & 15

Land 3d rate Sand hills

Township 6 N R 38 W 6 P M

Chains	North Between Secs 10 & 11
	Var 13° 55' E
4000	Set Post deposit Charred Stake raised Mound of Earth with pits as per Instructions for a 1/4 Sec Corner
8000	Set Post deposit Charred Stake raised Mound of Earth with pits as per Instructions for a corner To Secs 2 3 10 & 11

Land rolling 3d rate

Sand hill

Township 6 N R 38 W 6 P M

Chain	East on a random line Between Secs 2 and 11
	Var 13° 55'
4000	Set Post for temporary 1/4 Sec corner
7970	Intersect the C B & Q line 24 Links North of the Corner To Secs 1 2 11 and 12 from which Corner I Run
	North 8 95 West on a true line Between Secs 2 and 11
	Var 13° 55' E
3985	Set post deposit Charred Stake raised Mound of Earth with pits as per Instructions for a 1/4 Sec Corner
7970	The corner to Secs 2 3 10 & 11

3d rate Sand hills

7 1/2 / 10

Township 6 N R 38 to 6 Pm

Chains	North on a random line Between Secs 2 and 3, Var 13° 55' E
4000	Set post for temporary 1/4 Sec corner
7960	Intersect the North Boundary of the Township 20 links East of the Corner to Secs 2 and 3 from which Corner I mark S 9' East on a true line Between Secs 2 and 3 Var 13° 55' E
3960	Set post deposit Charred Stake raised Mound of Earth with pits as per Instructions for a 1/4 Sec Corner
7960	The Corner to Secs 2 3 10 & 11
	3d rate Sand hills

Township 6 N R 38 to 6th Pm

Chains	North Between Secs 33 & 34 Var 14° 10' E
4000	Set post Deposit Charred Stake raised Mound of Earth with pits as per Instructions for a 1/4 Sec Corner
8000	Set post deposit Charred Stake raised Mound of Earth with pits as per Instructions for a Corner to Secs 27 28 33 and 34
	Land 3d rate Sand hills

Township 6 N R 38 W 6th P.M.

Chains	
	East on a random line Between Secs 27 and 34 Var 14° 10' E
4000	Set Post for temporary 1/4 Sec corner
8000	Intersect the N and S line 40 links North of the Corner to Sections 26. 27. 34 & 35 North 89° 43' West on a Trail line between Secs 27 & 34 Var 14° 10' E
4000	Set post Deposit Charred Stake raised Mound of Earth with pits as per Instructions for a 1/4 Sec cor
8000	The Corner to Secs 27 28 33 and 34

Land 3d rate

Sand Hills

September 17th 1872

Township 6 N R 38 West 6th P.M.

Chains	
	North Between Secs 27 & 28 Var 14° 10' E
4000	Set post Deposit Charred Stake raised Mound of Earth with pits as per Instructions for a 1/4 Sec Corner
8000	Set Post deposit Charred Stake raised Mound of Earth with pits as per Instructions for a Corner to Secs 21 22 27 and 28

Land 3d rate Sand hills

Township 6 N R 38 W 6 PM

Chains	
	East on a random line Between Secs 22 and 27 Var 14° 10' E
14.00	Set Post for temporary 1/4 Sec Corner
7988	Intersect the N and S line 49 Links South of the Corner To Secs 26 27 34 and 35 from which Corner I Run South 89° 39' West on a true Line Between Secs 22 & 27 Var 14° 10' E
3994	Set post deposit Charred Stake raised Mound of Earth with pits as per Instructions for a 1/4 Sec Corner
7988	The Corner to Secs 21 22 27 and 28

Land 3d rate Sandy

Township 6 N R 38 W 6 PM

Chains	
	North Between Secs 21 & 22 Var 14° 10' E
40.00	Set Post Deposit Charred stake raised mound of Earth with pits as per Instructions for a 1/4 Sec Corner
80.00	Set post Deposit Charred stake raised Mound of Earth with pits as per Instructions for a Corner To Secs 15 16 21 and 22

Land 3d rate S.

Sand hills

Township 6 N R 38 W 6 PM

Chains	
	East random line Between Secs 15 and 22 Var 14° 10' E
40.00	Set post for temporary 1/4 Sec Corner
80.00	Intersect the N and S line 36 links South of the Cor to Secs 14 15 22 and 23 from which Corner Iron South 89° 45' West on a True line Between Secs 15 and 22 Var 14° 10' E
40.00	Set Post deposit Charred stake raised Mound of Earth with pits as per Instructions for a 1/4 Sec Corner
80.00	The corner to Sections 15 16 21 and 22.

Land 3d rate

Sandy

Township 6 N R 38 W 6 PM

Chains	
	North Between Secs 15 & 16 Var 14° 10' E
40.00	Set Post Deposit Charred Stake raised Mound of Earth with pits as per Instructions for a 1/4 Sec Corner
80.00	Set post Deposit Charred Stake raised Mound of Earth with pits as per Instructions for a Corner to Secs 9, 10, 15 and 16

Land Sandy 3d rate

Township 6 N R 38 W 6 P.M.

Chains	
	East on a random line Between Secs 10 and 15 Var 14° 10' E
40.00	Set post for Temporary 1/4 Sec Corner
80.04	Intersect N and S line 14 Links South of the Corner to Secs 10 11 14 and 15 from which Corner I run; South 89° 54' West on a true line Between Secs 10 and 15 Var 14° 10' E
40.02	Set post deposit Charred stake raised Mound of Earth with pits as per Instructions for a 1/4 Sec Corner
80.04	The Corner to Secs 9, 10, 15 and 16

Land Hilly & Sandy
3d rate soil

Township 6 N R 38 W 6 P.M.

Chains	
	North Between Secs 9 and 10 Var 14° 15' E
40.00	Set Post Deposit Charred Stake raised Mound of Earth with pits as per Instructions for a 1/4 Sec Corner
80.00	Set post deposit Charred stake raised Mound of Earth with pits as per Instructions for a Corner To Sections 3 4 9 and 10

3d rate sand hills

Township 6 N R 38 W 6th P.M.

Chains	
	East on a random line Between Secs 3 and 10 Var 14° 15' E
4.00	Set post for temporary 1/4 Sec Corner
80.16	Intersect the N and S line at the Corner to Secs 2, 3, 10 and 11 from which Corner Trees
	West on a true line Between Secs 3 and 10 Var 14° 15' E
4.00	Set Post deposit Charred Stake raised Mound of Earth with pits as per Instructions for a 1/4 Sec Corner
80.16	The Corner to Secs 3, 4, 9 & 10
	Land 3d rate Sand hills

Township 6 N R 38 W 6 P.M.

Chains	
	North on a random line Between Secs 3 and 4 Var 14° 15' E
4.00	Set Post for temporary 1/4 Sec corner
80.40	Intersect the North Boundary of The Township 20 links West of the Corner to Secs 3 and 4 from which Corner Trees
	S. 9° W on a true line Between Secs 3 and 4 Var 14° 15' E
4.00	Set Post Deposit Charred Stake raised Mound of Earth with pits as per Instructions for a 1/4 Sec Corner
80.40	The Corner to Secs 3, 4, 9 & 10
	Land 3d rate sand hills

Township 6th N R 38 W 6 P.M.

Chains	
	North Between Secs 32 and 33. Var 14° 10' E
10.50	Creek 65 links wide bears East
40.00	Set post deposit Charred stake raised Mound of Earth with pits as per Instructions for a 1/4 Sec Corner
80.00	Set post deposited Charred Stake raised Mound of Earth with pits as per Instructions for a Corner To Secs 28 29 32 & 33.

Land rolling

3d rate Sandy hilly

Township 6 N R 38 W 6 P.M.

Chains	
	East on a random line Between Secs 28 and 33. Var 14° 10' E
40.00	Set Post for temporary 1/4 Sec Corner
80.00	Intersect the N and S line at the Corner to Secs 27 28 33 and 34 from which Cor I ram.
	West on a True line Between Secs 28 and 33. Var 14° 10' E
40.00	Set Post deposit Charred Stake raised Mound of Earth with Pits as per Instructions for a 1/4 Sec Corner
80.00	The corner to Secs 28 29 32 and 33.

Land 3d rate

Sand hills

Township 6 N R 38 W 6 PM

Chains	
	South Between Sec 28 and 29 Var 14° 10' E
40.00	Set Post deposit Charred Stake mound of Earth with pits as per Instructions for a 1/4 Sec Corner
80.00	Set Post Deposit Charred Stake mound of Earth with pits as per Instructions for a Corner to Sec 20 21 28 and 29
	Land 3d rate Sandy & hilly
	September 18th 1872

Township 6 N R 38 W 6 PM

Chains	
	East on a random line Between Sec 21 and 28 Var 14° 10' E
40.00	Set post for temporary 1/4 Sec Corner
79.82	Intersect the N and S line 25 links South of the Corner to Sec 21 22 27 and 28 from which Corner I Run North 89.49 West on a true Line Between Sec 21 and 28 Var 14° 10' E
39.91	Set Post deposit Charred Stake mound of Earth with pits as per Instructions for a 1/4 Sec Corner
79.82	The Corner to Sec 20 21 28 and 29.
	Land 3d Rate Sand Hills

Township 6 N R 38 W 6 P.M.

Chains	North Between Secs 20 & 21 Var 14° 12' E.
4000	Set Post deposit Charred Stake raised Mound of Earth with pits as per Instructions for a 1/4 Sec Corner
8000	Set Post Deposit Charred stake raised Mound of Earth with pits as per Instructions for a Corner To Secs 16 17 20 and 21

Land 3d rate

Sand Hills

Township 6 N R 38 W 6 P.M.

Chains	East on a Random line Between Secs 16 & 21 Var 14° 12' E
4000	Set Post for temporary 1/4 Sec Corner
7990	Intersect the N and S line 14 lks South of the Corner to Secs 15. 16 and 21 & 22 from which Corner I Run
	South 89° 54' West on a true line Between Secs 16 and 21 Var 14° 12' E
3995	Set post deposit Charred stake raised Mound of Earth with pits as per Instructions for a 1/4 Sec Corner
7990	The Corner To Secs 16 17 20 & 21

Land rolling 3d rate sandy

Township 6 N R 38 W 6 PM

	Chains	North Between Sec 16 & 17 Var 14° 45' E
	4000	Set Post Deposit Channel state raised Mound of Earth with pits as per Instructions from 1/4 Sec. Corner
	8000	Set Post deposit Channel state raised Mound of Earth with pits as per Instructions from Corner to Secs. 8 9 16 & 17.
		Land 3d rate Sand &

Township 6 N R 38 W 6 PM

Chains	East on a Random line Between Sec 9 and 16 Var 14° 15' E
4000	Set Post for temporary 1/4 Sec Corner
4046	Intersect the N and S line at the Corner to Secs 3, 4, 9, and 10 from which Corner Trees West and East line Between Secs 9 and 16. Var 14° 15' E
8098	Set Post deposit Channel state raised Mound of Earth with pits as per Instructions from 1/4 Sec Corner
8146	The Corner to Sec 8, 9, 16 & 17.
	Land 3d rate Sand Hills

Township 6 N R 38 W 6 PM.

Chains	
	North Between Secs 8 and 9. Var 14° 15' E
4000	Set post deposit Charred Stake raised Mound of Earth with pits as per Instructions for a 1/4 Sec Corner
8000	Set Post deposit Charred Stake raised Mound of Earth with pits as per Instructions for a Corner To Secs 4 5 8 and 9.
	Land 3d rate Sand hills

Township 6 N R 38 W 6 PM.

Chains	
	East on a random line Between Secs 4 and 9 Var 14° 15' E
4000	Set Post for temporary 1/4 Sec Corner
8012	Intersect N and S line 5 link North of the Corner to Secs 3, 4, 9 & 10 from which Corner Irrow North 89° 58' West on a true line Between Secs 4 and 9. Var 14° 15' E
4000	Set Post deposit Charred Stake raised Mound of Earth with pits as per Instructions for a 1/4 Sec Corner
8012	The Corner to Secs, 4, 5, 8 & 9.
	Land 3d rate Sand hills

Township 6 N R 38 West of the

Chains	
	North on a random line
	Between Secs 4 and 5
	Var 14° 12' E
4000	Set Post for temporary 1/4
	Sec Corner
8020	Intersect the North Boundary
	of the Township at the
	Corner to Secs 4 and 5 from
	which Corner I run
	South on a true line
	Between Secs 4 and 5
	Var 14° 12' E
4020	Set post deposit Charred
	Stake raised mound of
	Earth with pits as per
	Instructions for a 1/4 Sec
	Corner
8020	The corner to Secs 4, 5, 8, 9

Soil Sandy 3d rate

Township 6 N R 38 W 6 P M

Chains	
	North between Secs 31 and 32
	Var 14°
1,75	White Mans Fork 61 links wide
	Bear East
3600	Leave Bottom E Pt
4000	Set post deposit Charred stake
	raised Mound of Earth with
	pits as per Instructions for a 1/4
	Sec Corner
8000	Set post deposit Charred stake
	raised Mound of Earth with
	pits as per Instructions for a
	Corner to Secs 29 30 31
	and 32

Soil Sandy poor 2d Rate

Township 6 N R 38 W 6 P M

Chains	
	East on a random line Between Secs 29 & 32 Var 14° East
40.00	Set post for temporary 1/4 Sec corner
80.00	Intersect the N and S line 28 links North of the Corner to Secs 28 29 32 and 33 from which Cor Trees
	North 89° 48' West on a true Line Between Secs 29 & 32 Var 14° E
40.00	Set post deposit charred Stake raised Mound of Earth with pits as per Instructions for a 1/4 Sec Corner
80.00	The Corner to Secs 29 30 31 and 32
	Land 3rd rate Sand Hills

Township 6 N R 38 W 6 P M

Chains	
	West on a random line Between Secs 30 and 31 Var 14° E
11.00	leave sand hills & enter Bottom
40.00	Set Post for temporary 1/4 Sec Corner
47.50	While Mains fork 60 links wide S. E.
80.13	Intersect the West Boundary of the Township at the Corner to Secs 30 and 31 from which Corner Trees
	East on a true line Between Secs 30 & 31 Var 14° E
40.13	Set post Deposit Charred Stake raised Mound of Earth with pits as per Instructions for a 1/4 Sec Corner
80.13	The Corner to Secs 29 30 31 and 32
	Land 3rd rate Sand hills

Township 6 N R 38 W 6 P.M.

Chains	North Between Secs 29 & 30 Var 14° E.
40.00	Set post Deposit Charred Stake raised Mound of Earth with pits as per Instructions for a 1/4 Sec Corner
80.00	Set post deposit Charred Stake raised Mound of Earth with pits as per Instructions for a Corner to Secs 19 20 29 & 30

Land 3d rate

Sandy

September 19th 1872

Township 6 N R 38 W 6 P.M.

Chains	East on a random line Between Secs 20 & 29 Var 14° E.
40.00	Set Post for temporary 1/4 Sec Corner
79.84	Intersect the N and S. line 11 Links North of the Cor. To Sections 20 21 28 and 29 from which Corner I run North 89 55 West on a ~~random~~ line Between Secs 20 & 29 Var 14° E.
39.92	Set post Deposit Charred Stake raised Mound of Earth with pits as per Instructions for a 1/4 Sec Corner
79.84	The corner to Secs 19 20 29 and 30.

Land 3d rate

Land Hills

Township 6 N B 38 W 6 P M

Chains	
	West on a random line Between Secs. 19 & 30 Var 14° E
4000	Set Post for temporary 1/4 Sec Corner
8026	Intersect the West Boundary of the Township 31 links South of the Corner to Secs 19 and 30 from which Corner I Reve; South 8947 East on a true Line Between Secs 19 & 30 Var 14° E
4026	Set post deposit Charred Stake reused Mound of Earth with pits as per Instructions for a 1/4 Sec corner
8026	The Corner to Secs 19 & 24 and 30

3d rate Sand hills

Township 6 N B 38 W 6 P M

Chains	
	North Between Secs 19 & 20 Var 14° E
4000	Set post deposit Charred Stake reused Mound of Earth with pits as per Instructions for a 1/4 Sec Corner
8000	Set Post Deposit Charred Stake reused Mound of Earth with pits as per Instructions for a Corner to Secs 17, 18, 19 & 20.

Land 3d rate Sand Hills

Township 6 N R 38 W 6th P.M.

Chains	
	East random line Between Secs. 17 & 20 Var 14° E
4000	Set Post for temporary 1/4 Sec Corner.
7992.	Intersect the N and S. line 39 links North of the Cor. to Secs 16 17 20 and 21 from which Corner I Run. North 89° 43' West on a true Line Between Secs 17 & 20 Var 14° E
3996	Set Post deposit Charred Stake raised Mound of Earth with pits as per Instructions for a 1/4 Sec Corner
7992	The Corner to Secs 17 18 19 and 20

Land 3 Rate
Same Hills.

Township 6 N R 38 W 6th P.M.

Chains	
	West on a random line Between Secs 18 and 19. Var 14° E
4000	Set Post for temporary 1/4 Sec Corner
79.10.	Intersect the West & Boundary of the Township 48 Links South of the Corner to Secs 18 and 19 from which Corner I Run South 89° 39' East on a true line Between Secs 18 and 19. Var 14° E
39.10	Set post deposit Charred Stake raised Mound of Earth with pits as per Instructions for a 1/4 Sec corner
79.10	The corner to Sections 17 18 19 and 20.

Land Rolling
3d rate Sandy

Township 6 N R 38 W 6 P M

Chains	North 9 Between Secs 17 & 18
	var 14° 06 E
4000	Set Post deposit charred stake reused Mound of Earth with pits as per Instructions for a 1/4 Sec Corner
8000	Set Post deposit Charred stake reused Mound of Earth with pits as per Instructions for a Corner To Secs 7 8 17 & 18

Land 3d rate Sandy

Township 6 N R 38 W 6 P M

Chains	East on a random line Between Secs 8 and 17
	var 14° 06 E
4000	Set Post for Temporary 1/4 Sec Corner
8014	Intersect the N and S. line 11 Links South of the Corner To Secs 8 9 16 & 17 from which Corner I Run
	South 89.55 West on a true Line Between Secs 8 and 17
	var 14° 06 E
4017	Set Post Deposit charred Stake reused Mound of Earth with pits as per Instruction for a 1/4 Sec Corner
8017	The corner to Secs 7, 8, 17 & 18

Land 3d rate rolling and Sandy

Township 6 N R 38 W 6th PM

Chains	
	West on a random line Between Secs 7 & 18
	Var 14° 06' E
4000	Set post for temporary 1/4 Sec Corner
78.70	Intersect the West Boundary of the Township 77 links South of the Corner to Secs 7 & 18 from which Corner I Run South 89° 27' East on a true Line Between Secs 7 & 18
	Var 14° 06' E
38.70	Set post Deposit Charred Stake raised Mound of Earth with pits as per Instructions for a 1/4 Sec Corner
78.70	The Corner to Secs 7, 8, 17 & 18

Land 3d rate

Sand Hills

Township 6 N R 38 W 6 PM

Chains	
	North Between Secs 7 & 8
	Var 14° E
4000	Set Post Deposit Charred Stake raised Mound of Earth with pits as per Instructions for a 1/4 Secs Corner
8000	Set Post Deposit Charred stake raised mound of Earth with Pits as per Instructions for a Corner to Secs 5 6 7 & 8

Land 3d rate

Sand Hills.

Township 6 N R 38 W 6 P.M.

Chains	East random line Between Secs. 5 and 8 Var 14° E.
40.00	Set Post for temporary 1/4 sec cor
80.03	Intersect the N and S line 19 Links South of the Corner to Secs 4 5 8 and 9 from which Corner I run South 89°52' west on a true line Between Secs 5 & 8 Var 14° E
40.01½	Set post Deposit Charred stake raised Mound of Earth unit pits as per Instructions for a 1/4 Sec Corner
80.03	The Corner to Secs 5, 6, 7 & 8.

3d rate Sand Hills

Township 6 N R 38 W 6 P.M.

Chains	West on a random Line Between Secs 6 and 7. Var 14° E.
40.00	Set post for temporary 1/4 Sec Corner
77.62	Intersect the West Boundary of The Township 46 links South of the Corner to Secs 6 and 7 from which Corner I run South 89°40' East on a true Line Between Secs 6 and 7 Var 14° E
37.62	Set Post deposit Charred Stake raised Mound of Earth unit pits as per Instructions for a 1/4 Sec Corner
77.62	The Corner to Secs 5 6 7 & 8

3d rate Sand hills

Township 6 N R 38 W 6 P.M.

Chains	
	North on a random line Between Secs 5 & 6. Var 14° E
40 00	Set Post for temporary 1/4 Sec Corner
80 19	Intersect the North Boundary of the Township 28 links West of the Corner to Secs 5 and 6 from which Corner I run.
	S 12 West on a true line Between Secs 5 and 6 Var 14° E
40 19	Set Post deposit Charred Stake raised Mound of Earth with Pits as per Instructions for a 1/4 Sec Cor.
80 19	The Corner to Secs 5 6 7 & 8

Land undulating 3d rate soil sandy

September 20th 1872

General Description

The lands of this Township are 3d rate Sandy and hilly and Suitable only for grazing purposes. There is no timber or water Except when white Mans fork crosses which is in the South Western part of the Township Grass is Short. Irrigation would be Necessary both for grazing and agriculture

A List
Of the Names of the individuals who assisted in running, measuring and marking the Subdivision Lines and Corners of Township No 6 North Range No 38 West of the 6th Principal Meridian

W. P. Smith	Chainman
C. W. Sivers	Chainman
J. M. Clark	Axeman and Roundman
C. F. Logue	Flagman
James L. Slocum	Compassman

We hereby certify that we assisted James L. Slocum Deputy Surveyor in Subdividing Township No 6 North Range No 38 West of the 6th Principal Meridian and that said Township has been in all respects to the best of our knowledge and belief well and faithfully Surveyed and the boundary monuments planted, according to the Instructions of the Surveyor General

W. P. Smith	Chainman
C. W. Sivers	Chainman
J. M. Clark	Axeman and Roundman
C. F. Logue	Flagman

Subscribed and sworn to by the above named persons before me a Notary Public in and for the County of Webster in the State of Nebraska this First day of November AD 1872

Seal

O. W. Brown
Notary Public

I James L. Slocum do solemnly swear that in pursuance of a joint Contract No 63 wherein James L. Slocum, David V Stephenson and George L. Slocum are joint Contractors with E E Cunningham United States Surveyor General for the District of Nebraska and Iowa bearing date the 29th day of June AD. 1872.

I have well faithfully and truely in my own proper person and in strict conformity with the Instructions of the Surveyor General the Surveying Manual and the Laws of the United States Surveyed all those parts or portions of Township No 6 North of the Base Line of Range No 38 West of the 6th Principal Meridian in the State of Nebraska as are represented in the forgoing Field Notes as having been Surveyed under my direction and I do further Solemnly swear that all the Corner of Such Surveys have been established and perpetuated in strict accordance with the Surveying Manual and Printed Instructions and that the forgoing are the true and original Field Notes of said Surveys. Jas L Slocum

Deputy Surveyor

Subscribed by the said James L. Slocum Depty Surveyor and sworn to before me a Notary Public in and for the County of Webster in the State of Nebraska this 1st day of November AD 1872

Seal

O. W. Brown
Notary Public

Survey Commenced
Sept. 16th 1872 & Completed
Sept 24th 1872

Surveyor Generals Office
Plattsmouth Jany 18th 1873

The foregoing Field Notes of the Survey and subdivisions of Township No 6. North of Range No 38 West of the 6th Principal Meridian, executed by James L. Slocum Deputy Surveyor under joint contract No 63 dated June 29th A.D. 1872, wherein James L. Slocum David E. Stephenson and George L. Slocum are joint contractors in the month of September A.D. 1872 having been critically examined the necessary corrections and explanations made - the said field Notes and the Survey they describe are hereby approved

E. E. Cunningham
Surveyor General

Index Diagram
of
Town 7 N Range 38 W.



Field Notes
of

The Survey and Subdivision of Township No 7 N R 38 W. 6th P.M. in the State of Nebraska

Executed
By David V. Stephenson Deputy Surveyor under joint Contract No 63 dated June 29th 1872

Survey
Commenced Sept 16th 1872
Completed Sept 20th 1872

List of Names
Of persons employed to assist in Surveying this Township showing the respective capacities in which they acted.

Chainman
Chainman
Axeman & Moundman
Flagman

Township 7 N R 38 W 6 P M

Chains	To determine the proper adjustment of my compass for the subdivision of This Township I commence at the Corner to Townships 6 and 7 North Ranges 37 and 38 West of the 6 P M and Run: North on a Blank line along the East boundary of Sec 36. Var 13° 45' E
3987	To a point 5 links East of the qr sec Cor
7996	To a point 12 links East of the Corner to Secs 25 and 36
	To retract this line or Run Parallel thereto my Compass must be adjusted to a variation of 13 50 E

Subdivision commenced

Chains	From the Corner to Secs 35 & 36 on the South Boundary of the Township I Run North on a true line known Secs 35 & 36 Var 13° 50' E
110.00	Set Post deposit Charred Stake raised Mound of Earth with pits as per instructions for a 1/4 Sec Cor
80.00	Set Post deposit Charred stake raised mound of Earth with pits as per instructions for a Corner to Secs 25 26 35 & 36

Sand Hills

Township 7 N R 38 W 6 PM

Chains	
	East on a random line between Secs 25 and 36 Var 13.50 E
40.00	Set Post for Quarter Sec Corner
80.16	Intersect the East Boundary of The Township at the Corner to Secs 25 and 36 from which Corner I Run West on a true line between Secs 25 and 36 Var 13.50 E
40.08	Set Post Deposit Chained State raised Mound of Earth with Pits as per Instructions for a 1/4 Sec Corner
80.16	The Corner to Secs 25 26 35 and 36.

Land

Sand hills

Township 7 N R 38 W 6 PM

Chains	
	North Between Secs 25 and 26 Var 13.50 E
40.00	Set Post Deposit Chained State raised Mound of Earth with Pits as per instructions for a 1/4 Sec Corner
50.00	Leave Sand hills
80.00	Set Post Deposit Chained State raised Mound of Earth with Pits as per Instructions for a Corner to Secs 23 24 25 and 26

Land Rolling

Sand Hills

Township 7 N R 38 W 6 P.M.

Chains	
	East on a Random line Between Secs 24 and 25 Var 13 50 E
40.00	Set Post for temporary 1/4 Sec Corner
80.18	Intersect the East Boundary of the Township 15 links South of the Corner to Secs 24 and 25 from which Cor 3 run South 89°54' W on true line 6 bt Sec 24 & 25 Var 13 50 E
40.09	Set Post deposit Charred Stake raised Mound of Earth with pits as per Instructions for a 1/4 Sec Corner
80.18	The Corner To Secs 23 24 25 and 26

Land Sandy 3d Rate

Township 7 N R 38 W 6 P.M.

Chains	
	North Between Secs 23 and 24 Var 13 50 E
40.00	Set Post Deposit Charred Stake Raised Mound of Earth with Pits as per instructions for a 1/4 Sec Corner
80.00	Set Post Deposit Charred Stake raised Mound of Earth with Pits as per instructions for a Corner To Sections 13 14 23 and 24

Land Sandy 3d Rate

Township 7. N R 38 W 6th PM

Chains	
	East on a Random line Between Secs 13 and 24 Var 13° 50' E
11.00	Leave Bluffs Enter Sand Bottom
40.00	Set stone for temporary 1/4 Sec corner
80.23	Intersect the East Boundary of the Township 25 lks South of the Corner to Secs 13 and 24 from which Corner I Run South 89° 49' West on a line Line between Secs 13 and 24 Var 13° 50' E.
40 11½	Set Post Deposit Charred Stake raised Mound of Earth With Pits as per instructions for a 1/4 Sec Corner
80.23	The Corner Fr Secs 13 14 23 and 24

Land rolling & Sandy 3d rate

Township 7 N R 38 W 6th PM

Chains	
	North Between Secs 13 & 14 Var 13° 50' E.
8.00	Leave Bluffs and Enter Bottom
35.00	Spring Creek Bears South East
40.00	Set Sand Stone 10x12x6 for 1/4 Sec
80.00	Set Sand Stone 15x11x8 for Corner to Secs 11 12 13 & 14

Land Sandy 2d rate

Township 7 N R 38 W 6 P M

Chains	East on a Random line Between Secs 12 and 13 Var 13° 50' E
40.00	Set Post for temporary 1/4 Sec Corer
80.15	Intersect the East boundary of the Township 33 links South of the Corner to Secs 12 and 13 from which Corner True. South 89° 46' West on a True line Between Secs 12 and 13 Var 13° 50' E
40.07½	Set Post deposit Charred stake Raised Mound of Earth with Pits as per Instructions for a 1/4 Sec Corner
80.15	The Corner To Secs 11 12 13 and 14

Land Sandy 3d rate

Township 7 N R 38 W 6 P M

	North Between Secs 11 and 12 Var 13° 50' E
40.00	Set Post deposit Charred stake Raised Mound of earth with Pits as per instructions for a 1/4 Sec Corner
80.00	Set Post deposit Charred stake raised Mound of Earth with Pits as per Instructions for a Corner To Secs 1 2 11 & 12.

Land Sandy 3d rate

Township 7 N R 38 West 6 P.M.

Chains	
	East on a random between Secs 1 and 12 Var 13° 50' E
40.00	Set Post for temporary 1/4 Sec Corner
80.38	Intersect the East Boundary of the Township 26 links South of the Corner to Secs 1 and 12 from which Cor I Run. South 89° 49' West on a true Line Between secs 1 and 12 Var 13° 50' E
40.19	Set Post deposit Charred stake raised Mound of Earth with Pits as per instructions for a 1/4 Sec Corner
80.38	The Corner to Secs 1 2 11 & 12

Sandy Soil 3d rate

Township 7 N R 38 W 6th P.M.

Chains	
	North on a Random line Between Secs 1 and 2 Var 13° 50' E
40.00	Set post for temporary 1/4 Sec Corner
80.31	Intersect the North Boundary of The Township 25 links West of the Corner to Secs 1 and 2 from which Cor I Run. S 11 W on a true line Between Secs 1 and 2. Var 13° 50' E
40.31	Set Post deposit Charred stake raised Mound of Earth with pits as per instructions for a 1/4 Sec Corner
80.31	The Cor to Secs 1, 2, 11 & 12

Land Rolling

and Sandy 3d rate

Township 7 N R 38 W 6th P.M.

Chains	
	North Between Secs 34 & 35 Var 13° 50' E
40.00	Set post Deposit Charred Stake Raised Mound of Earth with pits as per instructions for a 1/4 Sec Corner
80.00	Set post Deposit Charred Stake raised Mound of Earth with pits as per Instructions for a Corner to Secs 26 27 34 and 35

Sand hills

Township 7 N R 38 W 6 P.M.

Chains	
	East on a random line Between Secs 26 and 35 Var 13° 50' E
40.00	Set Post for temporary 1/4 Sec Corner
79.96	Intersect the N and S line at The corner to Secs 25 26 35 and 36 from which Cor I Run.
	West on a true line between Secs 26 and 35 Var 13° 50' E
39.98	Set Post deposit Charred Stake raised Mound of Earth with pits as per Instructions for a 1/4 Sec Corner
79.96	The corner to Secs 26 27 34 and 35

Sand Hills

September 16th 1872

Township 6 N R 38 W 6 P.M.

Chains	
	North Between Secs 26 & 27 Var 13° 50' E
40,00	Set Post deposited Charred Stake raised Mound of Earth with pits as per Instructions for a 1/4 Sec Corner
80,00	Set Post deposited Charred Stake raised Mound of Earth with pits as per instructions for a Corner To Sections 22 23 26 and 27.

Sand Hills

Township 7 N R 38 W 6 P.M.

Chains	
	East on a Random line Between Secs 23 and 26 Var 13° 50' E
40 00	Set Post for temporary 1/4 Sec Corner
7988	Intersect the N and S line 10 links North of the Corner to Secs 23 24 25 and 26 from which Corner, I Run: North 89° 56' West on a true line between Secs 23 and 26 Var 13° 50' E
3994	Set Post deposit Charred Stake Raised Mound of Earth with pits as per instructions for a 1/4 Sec Corner
7988	The Corner To Secs 22 23 26 and 27

Sand Hills

Coil 3d rate

Township 7 N R 38 W 6 PM

Chains	
	North Between Secs 22 and 23. Var 13° 0' E
40.00	Set Post detroit Channel State round Mound of Earth with pits as per instructions from 14 Sec Corner
8.00	Set Sandstone 18 x 10 x 6 ins per instructions for a Corner to Secs 14 15 22 and 23.
	Land Sandy 2d rate

Township 7 N R 38 W 6 PM

Chains	
	East on a Random line Between Secs 14 and 23. Var 13° 0' E
40.00	Set Stone for temporary 14 Sec Corner
79.90	Intersect the N and S. line 20 links North of the Cor to Secs 13 14 23 and 24 From which Corner Drum North 89° 51' West on a true line Between Secs 14 and 23. Var 13° 0' E
39.95	Set post Detroit Channel State round Mound of Earth with pits as per instructions for a 14 Sec Corner
79.90	The Corner to Secs 14 15 22 and 23.
	Land Rolling Soil Sandy 3d Rate

Township 7 N R 38 W 6 P M.

Chains	North Between Secs 14 and 15 var 13 50 E
30.00	Leave Bluffs.
40.00	Set Sandstone 15 x 10 x 8 as per instructions for a 1/4 Sec Cor.
80.00	Set Sand Stone 12 x 11 x 6 as per instructions for a Corner To Sections 10 11 14 & 15

Land Sandy

Soil 3d Rate

Township 7 N R 38 W 6 P M

Chains	East on a Random line Between Secs 11 and 14 var 13 50 E
14.00	Spring Creek 12 links wide
40.00	Set Sandstone for temporary 1/4 Sec Corner
7981	Intersect the N and S line 15 links North of the Corner To Secs 11 12 13 & 14 from which Corner I run North 89 54 West on a line Line between Secs 11 and 14 var 13 50 E
3990½	Set Post Detroit Chained stake raised mound of Earth with wit pits as per Instruction for a 1/4 Sec Corner
7981	The Corner To Secs 10 11 14 and 15

Land Rolling

Soil 3d rate.

Township 7 N R 38 W 6 P M

Chains	North Between Secs 10 and 11 Var 13 50 E
6.00	Spring Creek bears S E
40.00	Set Sand Stone 14 x 9 x 6 as per instructions for a 1/4 Sec Corner
80.00	Set Post deposit charred Stake reused Mound of Earth with pits as per instructions for a Corner To Secs 2, 3, 10 and 11

Land Sandy 2d rate soil

Township 7 N R 38 W 6 P M.

Chains	East and Random line between Secs 2 and 11 Var 13 50 E
40.00	Set post for Temporary 1/4 Sec Corner
79.79	Intersect the N and S. line 25 links North of the Cor To Secs 1 2 11 & 12 from Which Corner From North 89° 49' West on a Fine line Between Secs 2 and 11 Var 13 50 E
39.89½	Set Post deposit Charred stake Reused Mound of Earth with Pits as per instructions for a 1/4 Sec Corner
79.79	The corner To Secs 2 3 10 & 11

Land Sandy 2d rate

Township 7 N R 38 W 6th PM

Chains	
	North on a random line Between Secs 2 and 3 Var 13° 5' E
40.00.	Set Post for temporary 1/4 Sec Corner
79.81.	Intersect the North Boundary of the Township 13 links East of the Corner to Secs 2 and 3. from which Corner I view;
	S 6' East on a True line Between Secs 2 and 3. Var 13° 5' E
39.81.	Set Post Deposit Charred stake Raised Mound of Earth with Pits as per instructions for a 1/4 Sec Corner
79.81	The Corner to Secs 2.3.10.&11

Land Rolling

Sandy 2d Rate Soil

Township 7 N. R 38 W 6th PM.

Chains	
	North Between Secs 33 and 34 Var 13° 5' E
40.00	Set Post deposit Charred stake Raised Mound of Earth with pits as per Instructions for a 1/4 Sec Corner
80.00	Set Post deposit Charred stake raised Mound of Earth with Pits as per instructions for a Corner to Secs 27 28 33 and 34

Land

Sand hills

Township 7 N R 38 W 6 PM.

Chains	
	East on a Random line between Secs 27 and 34 Var 13° 50' E
40.00	Set Post for temporary 1/4 Sec Corner
80.16	Intersect the State S. line at the Corner to Secs 27 28 33 and 34 from which Cor to Run: West on a True line between Secs 27 and 34 Var 13° 50' E
40.08	Set Post deposit Charred Stake raised Mound of Earth with pits as per instructions for instructions for a 1/4 Sec Corner
80.16	The Cor to Secs 27 28 33 and 34

Land 3d rate

Rolling & Sandy

Township 7 N R 38 W 6 PM.

Chains	
	North between Sect 27 and 28 Var 13° 50' E
40.00	Set Post deposit Charred stake raised Mound of Earth with pits as per instructions for a 1/4 Sec Corner
80.00	Set Post deposit Charred stake raised Mound of Earth with pits as per instructions for a Corner to Sections 21 22 27 and 28

Samuel Hill

September 17th 1872

Township 7 N R 38 W 6 PM

Chains	East on a random line Between Secs 22 and 27 Var 13° 50' E.
40.00	Set Post for temporary 1/4 Sec Corner
80.20	Intersect the N and S. line 10 Links North of the Corner To Secs 22 23 26 and 27 From which Corner I Run North 89° 56' West on a true line between Secs 22 & 27 Var 13° 50' E
40.10	Set Post deposit Charred stake Raised Mound of Earth with Pits as per instructions for a 1/4 Sec Corner
80.20	The Corner to Secs 21 22 27 and 28.

Sand

Sand Hills

Township 7 N R 38 W 6 PM.

Chains	North Between Secs 21 and 22 Var 13° 50' E.
40.00	Set Post Deposit Charred stake Raised Mound of Earth with Pits as per instructions for a 1/4 Sec Corner
80.00	Set Post deposit Charred stake Raised Mound of Earth with pits as per instructions for a Corner To Secs 15 16 21 and 22.

Sand Hills

Township 7 N R 38 West 6 PM

Chains	
	East on a random line between Secs 15 and 22 Var 13° 50' E
40.00	Set Sand Stone for temporary 1/4 Sec Corner
80.28.	Intersect the N and S line 13. Lks North of the corner To Secs 11 15 22 and 23 from which Corner I Run North 89° 54' West on a true line Between Secs 15 and 22 Var 13° 50' E
40.14	Set Post deposit Charred stake Raised Mound of Earth with pits as per instructions for a 1/4 Sec Corner
80.28	The Corner To Secs 15 16 21 and 22

Land rolling

Soil Sandy 2d rate

Township 7 N R 38 W 6 PM.

Chains	
	North Between Secs 15 and 16 Var 13° 50' E
40.00	Set Post deposit Charred stake raised Mound of Earth with pits as per instructions for a 1/4 Sec Corner
80.00	Set Post deposit Charred stake Raised Mound of Earth with pits as per instructions for a Corner To Secs 9. 10. 15 & 16

Land Sandy

Soil 2d Rate.

Township 7 N R 38 W 6 P.M.

Chains	
	East on a Random line Between Secs 10 and 15 Var 13° 50' E
28.00	Leave bluffs for Wind 2 E.
40.00	Set Stone for Temporary 1/4 Sec Corner
80.18	Intersect the N and S. line 23 links North of the Corner To Secs 10, 11, 14 and 15 from Which Corner I run North 89° 50' West on a true line Between Secs 10 and 15 Var 13° 50' E
40.09	Set Sand Stone 16 x 10 x 5 as per instructions for a 1/4 Sec Corner
80.18	The Corner to Secs 9, 10, 15, and 16

Land 2d rate

Sandy

Township 7 N R 38 W 6 P.M.

Chains	
	North Between Secs 9 and 10 Var 13° 10' E
40.00	Set Sand Stone 12 x 10 x 6 as per instructions for a 1/4 Sec Corner
60.13	Enter Bottom bears East
73.00	Spring Branch 4 Oks wide Bears North East
80.00	Set Sand Stone 15 x 12 x 6 as per instructions for a Corner to Secs 3, 4, 9 and 10

Land Sandy 3d Rate

Township 7 N R 38 W 6th P.M.

Chains	East on a random line Between Secs 3 and 10 Var 13° 10' E
8,50	Spring Branch 10 links wide Bears ~~N.W.~~ S.E.
40,00	Set Stone for temporary 1/4 Sec Corner
57,80	Leave bottom bears East
80,00	Intersect the N and S line 25 links North of the Corner to Secs 2, 3, 10 & 11 from which Cor. I Run North 89° 49' West on a true line Between Secs 3 and 10 Var 13° 10' E
40,00	Set Sand Stone 10×10×6 as per instructions for a 1/4 Sec Corner
80,00	The Corner to Secs 3 4 9 & 10

Land Sandy 3d Rate

Township 7 N R 38 W 6 P.M.

Chains	North on a Random line Between Secs 3 and 4 Var 13° 50' E
8,00	Spring Branch 8 links wide Bears N.W.
40,00	Set Sand Stone for temporary 1/4 Sec Corner
79,70	Intersect the North Boundary of the Township 8 links west of the Corner to Secs 3 and 4 from which Corner I Run. S. 3' West on a true line between Secs 3 and 4 Var 13° 50' E
39,70 ~~39,85~~	Set Sand Stone 12×12×5 as per instructions for a 1/4 Sec Corner
79,70	The Corner to Secs 3, 4, 9 & 10

Land Sandy 3d rate soil.

Township 7 N R 38 W 6 P M.

Chains	North Between Secs 32 and 33 Var 13° 55' E
40.00	Set Sand Stone 13 x 10 x 5 for as per instructions for a 1/4 Sec Corner
80.00	Set Post Deposit Chained Stake raised Mound of Earth with pits as per instructions for a Cor To Secs 28 29 32 and 33.

Land Sandy 2d rate

Township 7 N R 38 W 6 P M.

Chains	East on a Random line Between Secs 28 and 33 Var 13° 55' E
40.00	Set post for temporary 1/4 Sec Corner.
80.00	Intersect the N and S line 30 Links North of the Corner To Secs 27 28 33 and 34 from which Cor I run North 89° 47' West on a Tree line between Secs 28 and 33. Var 13° 55' E
40.00	Set post deposit Chained stake Raised Mound of Earth with pits as per instructions for a 1/4 Sec Corner
80.00	The Corner To Secs 28 29 32 and 33

Land Sandy 2d Rate

Township 7 N R 38 W 6th PM

Chains	
	Run between Secs 3, 8 and 34 Var 16° 5' E
40.00	Set Post deposit Charred stake Raised Mound of Earth with pits as per instructions for a 1/4 Sec Corner
80.00	Set Post deposit Charred stake Raised Mound of Earth with pits as per Instructions for a Corner to Secs 20 21 28 and 29.
	Land 2d Rate

Township 7 N R 38 W 6th PM

Chains	
	East on a Random line Between Secs 21 and 28. Var 13° 55' E
40.00	Set Post for temporary 1/4 Sec Cor
80.00	Intersect the W and E line at the Corner to Secs 21 22 27 and 28 from which Corner bears West on a True line between Secs 21 and 28. Var 13° 55' E
40.00	Set Post deposit Charred State Raised Mound of Earth with pits as per Instructions for a 1/4 Sec Corner
80.00	The Corner to Secs 20 21 28 and 29.
	Land rolling sandy Soil Poor 2d Rate
	September 18th 1872

Township 7 N R 38 W 6 P.M.

Chains	
	North Between Secs 20 and 21 Var 13° 55' E
40.00	Set Post Deposit Charred Stake Raised Mound of Earth with pits as per instructions for a 1/4 Sec Corner
80.00	Set post Deposit Charred Stake raised Mound of Earth with pits as per instructions for a Corner To Secs 16 17 20 and 21

Land rolling

Soil 2d rate

Township 7 N R 38 W 6 P.M.

Chains	
	East on a Random line Between Secs 16 and 21 Var 13° 55' E
40.00	Set Post for temporary 1/4 Sec Cor.
80.09	Intersect the N. and S. line at The Corner to Sections 15 16 21 and 22 from which Cor I Run
	West on a true line Between Secs 16 and 21 Var 13° 55' E
40.04½	Set Post deposit charred Stake raised Mound of earth with pits as per instructions for a 1/4 Sec Corner
80.09	The corner To Sections 16 17 20 and 21

Land rolling

Soil sandy 3d Rate

Township 7 N R 38 West 6 PM.

Chains	
	North Between Secs 16 and 17 Var 13° 50' E
40.00	Set Post Deposit Charred Stake raised Mound of Earth with pits as per instructions for a 1/4 Sec Corner
80.00	Set Post deposit Charred Stake raised Mound Of Earth with pits as per instructions for a Corner to Secs 8, 9, 16, and 17.

Land Rolling

3d rate Soil

Township, 7. N. R. 38 W 6 PM.

Chains	
	East on a random line Between Secs. 9 and 16, Var 13° 50' E
40.00	Set Post for temporary 1/4 Sec Corner Mound
80.00	Intersect the N and S line 15 links South of the Cor To Secs 9, 10, 15 and 16 from Which Corner I Run South 89° 54' West on a True line Between Secs. 9 and 16 Var 13° 50'
40.00	Set Post Deposit Charred Stake Raised Mound of Earth with Pits as per Instructions for a 1/4 Sec Corner
80.00	The Corner to Secs 8, 9, 16 and 17

Land Rolling

Soil 3d Rate

Township 7 N R 38 W 6 P.M.

Chains	North Between Secs 8 & 9. Var 13° 50' E.
18.40	Enter Valley bears East
40.00	Set Stone 15 x 9 x 7 as per instructions for a 1/4 Sec corner
63.70	Leave Valley
80.00	Set post Deposit Channel Stake raised Mound of Earth with Ants as per instructions for a Cor To Sections 4 5 8 & 9.

Land Rolling

Soil 3d Rate

Township 7 N R 38 W 6 P.M.

Chains	East on a Random line Between Secs 4 and 9 Var 13° 50' E
35.00	Enter bottom
40.00	Set Post for temporary 1/4 Sec Corner
80.12	Intersect the A and S. line 25 Links South of the Corner To Secs 3 4 9 and 10 from which Corner I Run South 89° 49' West on a true Line Between Secs 4 & 9. Var 13° 50' E
40.06	Set Post Deposit Channel Stake Raised Mound of Earth with Ants as per instructions for a 1/4 Sec Corner
80.12	The Corner to Secs 4 5 8 and 9.

Land Rolling

Soil 4d Rate

Township 7 N R 38 W 6 PM

Chains	
	North on a random line between Secs 4 and 5 Var 13° 50' E
25.00	Ravine bears East
40.00	Set Post for temporary 1/4 Sec Corner
79.86	Intersect the North boundary of the Township at the Corner to Secs 4 and 5 from which Corner I run South on a true line Between Secs 4 and 5. Var 13° 50' E
39.86	Set Post deposit Charred stake Raised Mound of Earth with pits as per instructions for a 1/4 Sec Cor.
79.86	The Corner to Secs 4 5 8 and 9.

Land Rolling

Soil 2d Rate

Township 7 N R 38 W 6 PM.

Chains	
	North Between Secs 31 & 32 Var 13° 55' E
40.00	Set post deposit Charred stake Raised Mound of Earth with pits as per instructions for a 1/4 Sec Corner
80.00	Set Post deposit Charred stake Raised Mound of Earth with pits as per instructions for a Corner to Secs 29 30 31 and 32

Land Sand hills

Township 7 N R 38 W 6 PM

Chains	
	East on a Random line Between Secs 29 and 32 Var 13°55' E
40.00	Set post for temporary 1/4 Sec Corner
80.28	Intersect the N and S. line 46 links South of the Corner to Secs 28 29 32 and 33. from which Corner I run
	South 89° 45' West on a true line Between Secs 29 & 32 Var 13°55' E
40.14	Set Post Deposit Charred Stake raised Mound of Earth with pits as per instructions for a 1/4 Sec Corner
80.28	The Corner to Secs 29 30 31 and 32.
	Land Rolling 3d rate soil

Township 7 N R 38 W 6 PM.

Chains	
	West on a random line Between Secs 30 and 31. Var 13°55' E
40.00	Set Post for temporary 1/4 Sec Cor.
79.25	Intersect the West boundary of The Township 15 links North of the Corner to Secs 30 and 31 from which Cor I Run;
	North 89°54' East on a true Line Between Secs 30 & 31 Var 13°55' E
39.25	Set post deposit Charred Stake raised Mound of Earth with pits as per instructions for a 1/4 Sec Corner
79.25	The Corner to Secs 29 30 31 and 32
	Land rolling Soil 2d rate

Township 7 N R 38 W 6 P M.

Chains	North between Secs 29 & 30 Var 13° 5' 0" E
40.00	Set Post deposit Clamed Stake raised Mound of Earth with pits as per instructions for a 1/4 Sec Corner
80.00	Set Post deposit Clamed Stake Raised Mound of Earth with pits as per instructions for a Corner to Secs 19 20 29 & 30.

Land Gently Rolling

Land 3d rate

September 19th 1872

Township 7 N R 38 W 6 P M

Chains	East on a Random line between Secs 20 and 29 Var 13° 5' 0" E
40.00	Set Post for temporary 1/4 Sec Corner
80.16	Intersect the N and S. line at the Corner to Secs 20 21 28 and 29, from which Cor. I run
	West on a true line Between Secs 20 and 29 Var 13° 5' 0" E
40.08	Set Post deposit Clamed Stake raised Mound of Earth with pits as per instruction for a 1/4 Sec Corner
80.16	The Corner to Secs 19 20 29 and 30:

Land rolling Prairie

d

Soil 2 rate

Township 7 N R 38 W 6 P M

Chains	
	West on a random line Between Secs 19 and 30 Var 13° 50' E
40.00	Set Post for temporary 1/4 Sec Corner
79.31	Intersect the West boundary of the Township 21 links North of the Corner to Secs 19 and 30 from which Corner I run East North 89° 51' ~~West~~ on a true Line Between Secs 19 & 30 Var 13° 55' E
39.31	Set Post deposit Charred Stake raised Mound of Earth with pits as per instructions for a 1/4 Sec Corner
79.31	The Corner to Secs 19 20 29 and 30.

Land 3d rate
Rolling & Sandy

Township 7 N R 38 W 6 P M.

Chains	
	North Between Sec 19 & 20 Var 13° 50' E
40.00	Set Post Deposit Charred Stake raised Mound of Earth with pits as per instructions for a 1/4 Sec Corner
80.00	Set Post deposit Charred Stake Raised Mound of Earth with Pits as per instructions for a Corner to Secs 17, 18, 19 & 20

—

Land Sandy 2d Rate

Township 7 N R 38 w 6 P.M.

Chains	
	East on a Random line Between Secs 17 & 20 Var 13° 50' E
4000	set post for temporary 1/4 Sec Cor
8010	Intersect the N and S line 40 links North of the Corner to Secs 16 17 20 & 21 from which Cor I run North 89° 43' West on a true line Between Secs 17 & 20 Var 13° 50' E
4005	Set Post deposit charred Stake raised Mound of Earth with pits as per instructions for a 1/4 Sec Corner
8010	The Cor to Secs. 17 18 19 and 20

Land Rolling

Soil 3d Rate

Township 7 N R 38 west 6 P.M.

Chains	
	West on a Random line Between Secs 18 and 19 Var 13° 50' E
4006	Set Post for temporary 1/4 Sec Corner
7936	Intersect the West boundary of the Township 27 links North of the Corner to Secs 18 and 19 from which Cor I Run North 89° 48' East on a true line Between Secs 18 & 19 Var 13° 50' E
3936	Set post deposit Charred Stake raised Mound of Earth with pits as per instructions for a 1/4 Sec Corner
7936	The Corner to Secs 17 18 19 and 20

Land Rolling

Soil 3d rate

Township 7 N R 38 W 6 P.M.

Chains	
	North Between Secs 17 & 18
	Var 13 50 E
40.00	Set line stone 18 x 11 x 21 as per instructions for a 1/4 Sec Cor.
76.30	Ravine bears North East
80.00	Set post deposit charred stake raised Mound of Earth with pits as per instructions for a Corner to Secs 7, 8, 17 and 18

Land Rolling

3d Rate Prairie

Township 7 N R 38 W 6 P.M.

Chains	
	East on a Random line Between Secs 8 and 17
	Var 13 50 E
19.00	Ravine bears N E
40.00	Set Post for temporary 1/4 Sec Corner
79.82	Intersect the N. and S. line, 52 links North of the Corner to Secs 8, 9, 16 & 17 from which Cor. I. Run.
	North 89.38 West on a true line Between Secs 8 and 17
	Var 13 50 E
39.91	Set Post deposit charred stake raised mound of Earth with Pits as per instructions for a 1/4 Sec Corner
79.82	The Corner to Secs 7 8 17 & 18

Land Rolling

Soil 3d Rate

Township 7 N R 38 W 6 P M.

Chains	
	West on a random line Between Secs 7 and 18 var 13 50 E
12.20	Ravine bears North West
40.00	Set Post for temporary 1/4 Sec corner
79.10	Intersect the West boundary of the Township 13 links North of the corner to Secs 7 and 18 from which Cor I reg. North 89 54 East on a true Line Between Secs 7 and 18 var 13 50 E
39.10	Set Post deposit Charred Stake raised Mound of Earth with pits as per instructions for a 1/4 Sec Corner
79.10	The Cor to Secs 7, 8, 17, & 18.

Land Rolling

Soil 2d Rate

Township 7 N R 38 W 6 P M.

Chains	
	North Between Secs 7 and 8 var 13 55 E
21.50	Enter valley bears East
40.00	Set Post Deposit Charred stake Raised Mound of Earth with pits as per instructions for a 1/4 Sec Corner
58.00	Leave valley
80.00	Set Post deposit Charred stake Raised Mound of Earth with Pits as per instructions for a Corner to Secs 5, 6, 7, 8

Land rolling

Soil 2d rate

Township 7 N R 38 West 6 Pm

Chains	
	East on a random line Between Secs 5 and 8 13° 55' E
40.00	Set Post for temporary 1/4 Sec Corner
80.00	Intersect the N and S line 68 links South of the Corner to sections 4, 5, 8, and 9. from which corner I Ray
	North 89° 31' West on a true line between Secs 5 and 8 var 13° 55' E
40.00	Set Post deposit chained Stake Raised Mound of Earth with pits as per instructions for a 1/4 Sec Corner
80.00	The Corner to Secs 5, 6, 7, & 8

Leonard Rolling
3d Rate

Township 7 N R 38 W 6 Pm

Chains	
	West on a Random line Between Secs 6 and 7 var 13° 55' E
40.00	Set Post for temporary 1/4 Sec Corner
79.17	Intersect the West boundary of the Township 39 links North of the Corner to Secs 6 and 7 from which Cor 2 Run
	North 89° 43' East on a true Between Secs 6 and 7 var 13° 55' E
39.17	Set Post deposit chained Stake raised mound of Earth with pits as per instructions for a 1/4 Section corner
79.17	The corner to Secs 5, 6, 7, and 8.

Township 7 N R. 38 W 6 P M.

Chains	
	North on a random line Between Secs 5 and 6 Var 13 30' E
4000	Set post for temporary 1/4 Sec corner
7942	Intersect the North boundary of the Township 30 links East of the Cor To Secs 5 and 6 from which Cor I Run S 13' E. on a true line Between Secs 5 and 6 Var 13 30' E
3942	Set post deposit Charred Stake raised mound of Earth with pits as per instructions for a 1/4 Sec Cor.
79.42	The Cor to Sections 5 6 7 and 8

Land rolling
3d rate Soil

September 20th 1872

General Description

The land in this Township is generally sandy 3d Rate though there is some portions of the Township might be classed poor 2d rate the stream called Spring Branch is quite a pretty little stream. current sluggish water pure - Soil is unfit for cultivation. Bent can be successfully grazed

A List

Of the names of the individuals who assisted in running measuring and marking the Subdivision Lines and Corners of Township No 7 North Range No 38 West of the 6th Principal Meridian.

S. C. McElroy	Chainman
A. C. Tuers	Chainman
Z. Stephenson	Axeman and Moundman
Levi Martin	Flagman
David V. Stephenson	Compassman

We hereby certify that we assisted David V. Stephenson Deputy Surveyor in Subdividing Township No 7 North Range No 38 West of the 6th Principal Meridian and that said Township has been in all respects to the best of our Knowledge and belief well and faithfully Surveyed and the boundary monuments planted according to the Instructions of the Surveyor General

S C McElroy	Chainman
A C Tuers	Chainman
Z Stephenson	Axeman & Moundman
L Martin	Flagman

Subscribed and sworn to by the above named persons before me, a Notary Public in and for the County of Webster in the State of Nebraska this first day of November AD 1872

O. W. Brown
Notary Public

I David V. Stephenson do solemnly swear that in pursuance of a joint Contract No 63 wherein James L. Slocum, D. V. Stephenson and George L. Slocum are joint Contractors with E. E. Cunningham United States Surveyor General for the District of Nebraska and Iowa bearing date the 29th day of June AD 1872.

I have well faithfully & truly in my own proper person and in strict conformity with the Instructions of the Surveyor General the Surveying Manual and the Laws of the United States, surveyed all those parts or portions of Township No 7 North of the Base Line of Range No 38 West of the 6th Principal Meridian in the State of Nebraska as are represented in the foregoing Field Notes as having been surveyed under my direction and I do further solemnly swear that all the Corners of said Surveys have been established and perpetuated in strict accordance with the Surveying Manual and Printed Instructions and that the foregoing are the true & original Field Notes of such Surveys

David V Stephenson
Deputy Surveyor

Subscribed by the said David V. Stephenson Deputy Surveyor and sworn to before me a Notary Public in & for the County of Webster in the State of Nebraska this 1st day of November AD 1872

O. W. Brown
Notary Public

Surveyor General's Office
Plattsmouth Jany 10th 1873

The foregoing Field Notes of the Survey and Subdivision of Township No 7 North of the Base line, of Range No 38 West of the 6th Principal Meridian in Nebraska. Executed by David V. Stephenson Deputy Surveyor under joint Contract No 63 dated June 29th 1872 - wherein James L. Slocum David V. Stephenson and George L. Slocum are joint Contractors, in the Month of September 1872. having been Critically Examined, the necessary Corrections and Explanations made, the said Field Notes and Surveys they describe are hereby approved

E. E. Cunningham
Surveyor General

Index Diagram
of
Town 8 N. Range 38 W



Field Notes
of
The Survey and Subdivision of Township 8 N. R 38 W. 6th P.M. in the State of Nebraska

Executed

By James L. Slocum Deputy Surveyor under joint Contract No 63 dated June 29th 1872

Survey

Commenced Sept 21st 1872
Completed Sept 26th 1872

List of Names

Of persons employed to assist in Surveying this Township showing the respective capacities in which they acted

W. P. Smith	Chainman
C. W. Tuers	Chainman
J. M. Clark	Axeman and Moundman
E. F. Logue	Flagman

To determine the proper adjustment of my Compass for the Subdivision of this Township I commence at the corner to Townships 7 & 8 N Ranges 37 & 38 West and run North on a blank line along the East boundary of Sec 36

Va 1355

39.93 To a point 7 links East of the 1/4 Sec cor

79.91 To a point 12 links East of the cor to Secs 25 & 36

To retrace this line or run Parallel thereto my compass must be adjusted to a Variation of 14° E

Township 8 N Range 38 W 6th P.M.

Chains	
	From the cor to Sections 35 and 36 on South boundary of Township I run North between SEC 35 and 36 Va 14° E
40.00	Set post deposit charred stake raised mound of earth with pits as per instructions for 1/4 SEC cor
80.00	Set post deposit charred stake raised mound of earth with pits as per instruction for cor to SEC 25.26.35 and 36
	Land Sandy 3rd rate

Township 8 N R 39 W 6th P.M.

Chains	
	East on a random line bet SEC 25 and 36 Va 14° E
40.00	Set post for temporary 1/4 SEC cor
80.40	Intersect East boundary of Township at cor to SEC 25 and 36 from which cor I run West on true line bet SEC 25 & 36 Va 14° E
40.20	Set post deposit charred charred stake raised mound of earth with pits as per instruction for 1/4 SEC cor
80.40	cor to Sections 25.26.35. and 36 Land Sandy 3rd rate

Township 8 N R 38 W 6th P.M.

Chains	
	North bet SECs 28 & 26 Va 14° E
40.00	Set post deposit charred stake raised mound of earth with pits as per instructions for 1/4 SEC ~~Sec~~ Cor
80.00	Set post deposit charred stake raised mound of earth with pits as per instruction for cor to SEC 23, 24, 25 and 26
	Land Sand Hills Soil 3rd rate

Township 8 N R 38 W 6th P.M.

Chains	
	East on a random line bet SEC 24 and 25 Va 14° E
40.00	Set post for temporary 1/4 SEC Cor
80.30	Intersect East boundary of Township 15 links north of cor to SEC 24 & 25 from which cor I run North 89°54' W on true line bet SEC 24 and 25 Va 14° E
40.15	Set post deposit charred stake raised mound of earth with pits as per instruction for 1/4 SEC
80.30	Corner to SECs 23, 24, 25 & 26.
	Land Sandy 3rd rate

Township 8 N R 38 W 6th P M

Chains	
	North bet SEC 23 & 24 Va 14° E
40.00	Set post deposit charred Stake raised mound of Earth with pits as per instructions for 1/4 SEC cor
80.00	Set post deposit charred Stake raised mound of Earth pits as per instruction for cor to SEC 13, 14 23 and 24
	Land Sandy Hills Soil 5th rate

Township 8 N R 38 W 6th P M

Chains	
	East on a random line bet SEC 13 and 24 Va 14° E
40.00	Set post for Temporary 1/4 Sec cor
80.38	Intersect East boundary of Township at cor to SEC 13 and 24 from which cor I run West on a true line bet SEC 13 and 24 Va 14° E
40.19	Set post deposit charred Stake raised mound of Earth with pits as per instruction for 1/4 SEC cor
80.38	Corner to SECS 13, 14, 23, and 24
	Land Sandy 3rd rate

Township 8 N R 38 W 6th P M

Chains	
	North bet SEC 13 and 14 Va 14° 10' E
40.00	Set Post deposit charred Stake raised mound of Earth with pits as per Instruction for 1/4 SEC cor
80.00	Set Post deposit charred Stake, raised mound of Earth pits as per instruction for cor to SEC 11, 12, 13 & 14
	Land Sand Hills Soil 3rd rate

Township 8 N R 38 W 6th P M

Chains	
	East on a random line SEC 12 & 13 Va 14° 10' E
40.00	Set Post for temporary 1/4 SEC cor
80.22	Intersect East boundary of Township 20 links South of cor to SEC 12 & 13 from which cor I run South
	South 89° 54' West on true line bet SEC 12 & 13 Va 14° 10' E
40.11	Set Post deposit charred Stake raised mound of Earth with pits as per instruction for 1/4 SEC cor
80.22	Corner to SEC 11, 12, 13 and 14
	Land Sandy 3rd rate

Township 8 N Range 38 W 6th P.M.

Chains	
	North bet sec 1 & 12 Va 14°10' E
40.00	Set post deposit charred Stake raised mound of Earth with pits as per instruction for 1/4 sec corner
80.00	Set post deposit charred Stake raised mound of Earth with pits as per instructions for cor to sec 1.2.11 & 12
	Land Sandy 3rd rate

Township 8 N R 38 W 6th PM

Chains	
	East on a random line bet sec 1 & 12 Va 14°10' E
40.00	Set post for Temporary 1/4 sec cor
80.00	Intersect East boundary of township at cor to sec 1 & 12 from which cor I run West on a true line bet sec 1 & 12 Va 14°10' E
40.00	Set post deposit charred Stake raised mound of earth with pits as per instruction for 1/4 sec cor
80.00	Corner to sec 1.2.11.& 12
	Land Sandy Rolling 3rd ~~3rd~~ rate

Township 8 N R 38 W 6th P.M.

Chains	
	North on true line bt Secs 1 & 2
	Va 14°10' E
40.00	Set post deposit charred Stake raised mound of Earth with pits as per instruction for 1/4 Sec Cor
82.87	Intersect 2nd Standard Parallel North 3.19 links W of cor to Sec 36 & 31 Towns 9 N Ranges 37 & 38 W where I set post deposit charred stake raised mound of Earth with pits as per instruction for closing to Secs 1 & 2 T 8 N R 38 W
	Land Sandy 3rd rate

Township 8 N Range 38 W 6th P.M.

Chains	
	North bt Sec 34 & 35
	Va 14°10' E
40.00	Set post deposit charred stake raised mound of Earth with pits as per instruction for 1/4 Sec Cor
80.00	Set post deposit charred stake raised mound of Earth with pits as per instruction for cor 26, 27, 34, and 35
	Land Rolling Sand Hills Soil 3rd rate

Township 8 N R 39 W 6th P M

Chains	
	East on a random line bet Sec 26 & 35 Va 14°10' E
40.00	Set post for temporary 1/4 Sec cor
80.08	Intersect N and S line 10 links North of cor to Sec 25 & 26 35 & 36 from which cor S run North 87.56 W on true line bet Sec 26 & 35 Va 14°10' E
40.04	Set post & deposit charcoal Stake raised mound of Earth with pits as per instruction for 1/4 Sec cor
80.08	Corner to Sec 26 27 34 and 35 Land Sand Hills Soil 3rd rate

Sept 21st

Township 8 N Range 38 W 6th P M

Chains	
	North bet Sec 26 and 27 Va 14°10' E
40.00	Set post deposit charcoal Stake raised mound of earth with pits as per instruction for 1/4 Sec cor
80.00	Set post deposit charcoal Stake raised mound of earth with pits as per instruction for cor to Sec 22.23.26. and 27

Land Sand Hills
Soil 3rd rate

Township 8 N R 28 W 6th PM

Chains	
	East on a random line bet Sec 23 & 26 Va 14°15' E
40.00	Set post for temporary 1/4 Sec cor
79.96	Intersect N and S line 18 links North of cor to Sec 23.24.25 and 26, from which cor S run North 89°5' West on true line bet Sec 23 & 26 Va 14°15' E
39.98	Set post deposit charred Stake raised mound of Earth with pits as per Instruction for 1/4 Sec cor
79.96	Corner to 22.23.26 & 27

Land Sand Hills & 3rd rate

Township 8 N R 28 W 6th PM

Chains	
	North bet Sec 22 & 23 Va 14°15' E
40.00	Set post deposit charred Stake raised mound of Earth as per instruction for 1/4 Sec cor
80.00	Set post deposit charred Stake raised mound of Earth with pits as per instruction for cor to Sec 14.15.22 & 23.

Land Sandy 3rd rate

Township 8 N R 38 W 6th P.M.

Chains	
	East on a random line bet Sec 14 & 23 Va 14° 0' E
40.00	Set post for temporary 1/4 Sec cor
79.90	Intersect N and S line 12 links N of cor to Sec 13 14 23 & 24 from which cor 8 rum N 89° 55' West on a true line bet Sec 14 & 23 Va 14° 0' E
39.95	Set Post deposit Charred Stake raised mound of Earth with pits as per instructions for 1/4 Sec cor
79.90	Corner to Sec 14, 15, 22, & 23
	Land Sandy Rolling 3rd rate

Township 8 N R 38 W 6th P.M.

Chains	
	North on a bet Sec 14 & 15 Va 14° 0' E
40.00	Set post deposit charred stake raised mound of Earth with pits as per Instruction for 1/4 Sec cor
80.00	Set post deposit charred Stake raised mound of Earth with pits as per instruction for cor to Sec 10, 11, 14, and 15.
	Land Sandy 3rd rate

Township 8 N R 38 W 6th P M

Chains	
	East on a random line bet SEC 11 & 14 Va 14°10'E
40.00	Set post for temporary 1/4 SEC cor
79.90	Intersect N and S line 23 links North of cor to SEC 11.12.13 & 14. from which cor I run N 89°50' West on true line bet SECs 11 & 14 Va 14°10'E
39.95	Set post deposit charred Stake raised mound of earth with pits as per instruction for 1/4 SEC cor
79.90	Corner to SEC 10.11.14 & 15. Leave range 3rd rate

Township 8 N Range 38 W 6th P M

Chains	
	North on bet SEC 10 & 11 Va 14°10'E
40.00	Set post-deposit charred Stake raised mound of earth with pits as per instruction for 1/4 SEC cor
80.00	Set post deposit charred Stake raised mound of earth with pits as per instruction for cor to SEC 2. 3. 10. & 11.

Land Rolling Sand Hills

Township 8 N R 38 W 6th PM

Chains	
	East on a random line bet SEC 2 & 11 Var 14°15' E
40.00	Set post for temporary 1/4 Cor
79.80	Intersect N and S line 36 links North of cor to SEC 1, 2, 11 & 12. from which cor I run North 89°45' West on a true line bet SEC 2 & 11 Var 14°15'
39.90	Set post deposit charred Stake raised mound of earth with pits as per instruction for 1/4 SEC cor
79.80	Corner to SEC 2, 3, 10 & 11. Land rolling sand hills

Township 8 N Range 38 W 6th PM

Chains	
	North on true line bet SEC 2 & 3 Var 14°15' E
40.00	Set post deposit charred Stake raised mound of earth with pits as per instruction for 1/4 SEC cor
82.49	Intersect 2nd Standard parallel N 3.10 links West of cor to SEC 35 & 36 T 9 N Range 39 W where I set post deposit charred Stake raised mound of earth with pits as per instruction for closing cor to SEC 2 & 3 T 8 N Range 38 W
	Land Sand Hills 3rd rate

Township 8 N R 38 W 6th P M

Chains	
	North bet sec 33 & 34 Va 14°15' E
40.00	Set post deposit charred Stake raised mound of Earth with pits as per instruction for 1/4 Sec cor
80.00	Set post deposit charred Stake raised mound of Earth with pits as per instruction for Cor to sec 27, 28, 33, & 34.
	Land Sandy Rolling Soil 3rd rate

Township 8 N R 38 W 6th P M

Chains	
	East on a random line bet sec 27 & 34 Va 14°10'
40.00	Set post for temporary 1/4 Sec cor
80.15	Intersect N and S line 11 links S of cor to sec 26, 27, 34 & 35. from which S 2m South 89°55' W on true line bet Secs 27 & 34 Va 14°10'
40.07½	Set post deposit charred Stake raised mound of Earth with pits as per instruction for 1/4 Sec cor
80.15	Corner to sec 27, 28, 33 & 34
	Land Sandy Rolling 3rd rate

Township 8 N Range 38 W 6th P.M.

Chains	
	North bet sec 27 & 28
	Var 14° 15' E
40.00	Set post deposit charred stake raised mound of earth with pits as per instruction for 1/4 sec cor
80.00	Set post deposit charred stake with pits as per instruction for cor to sec 21 22 27 & 28
	Land 3rd rate Sand Hills
	Sept. 25th

Township 8 N R 38 W 6th P.M.

Chains	
	East on a random line bet sec 22 & 27
	Var 14° 10' E
40.00	Set post for temporary 1/4 sec cor
80.78	Intersect N and S line 22 links south of cor to secs 22 23 26 & 27 from which S line South 89° 5' W on a true line Secs 22 & 27
	Var 14° 10' E
40.14	Set post deposit charred stake with pits as per instruction for 1/4 sec cor
80.28	Corner to sec 21, 22, 27, and 28.
	Land Sand Hills
	Soil 3rd rate

Township 8 N R 38 W 6th Pm

Chains	
	North bet sec 21 & 22 Va 14°10'
40.00	Set post deposit charred Stake raised mound of earth with pits as per instruction for 1/4 sec cor
80.00	Set post deposit charred Stake raised mound of earth with pits as per instruction for cor to sec 15, 16, 21 & 22 Va
	Land Sandy Rolling Soil 3rd rate

Township 8 N Range 38 W 6th Pm

Chains	
	East on a random line bet Sec 15 & 22, Va 14°10' E
40.00	Set post for temporary 1/4 sec cor
80.36	Intersect N and South line 16 links South of cor to Sec 14 15 22 & 23 from which cor S run South 89° 53' West on a true line Secs 15 & 22 Va 14°10' E
40.18	Set post deposit charred Stake raised mound of Earth with pits as per instruction for 1/4 sec cor
81.36	cor to 15 16 21 & 22
	Land Sandy 3rd rate

Township 8 N R 38 W 6th P M

Chains	
	North bet SEC 15 & 16
	Va 14°10' E
40.00	Set post deposit charred Stake raised mound of Earth with pits as per instruction for 1/4 SEC cor
80.00	Set post deposit charred Stake raised mound of Earth with pits as per instruction for cor to SEC 9 10 15 & 16
	Land Sandy 3rd rate

Township 8 N Range 38 W 6th P Mo

Chains	
	East on a random line bet SEC 10 & 15
	Va 14°10' E
40.00	Set post for temporary 1/4 SEC cor
80.40	Intersect N and S line 33 links South of cor to SEC 10.11.14 & 15 from which cor I run
	South 89°46' West on a true line bet SEC 10 & 15
	Va 14°10' E
40.20	Set post deposit charred Stake raised mound of Earth with pits as per Instruction for 1/4 sec cor
80.40	cor to sec 9.10.15 & 16
	Land Sandy 3rd rate

Township 8 N Range 38 W 6th P M

Chains	
	North bet Sec 9 & 10
	Va 14°15' E
40.00	Set post deposit charred Stake raised mound of earth with pits as per instruction for 1/4 Sec cor
80.00	Set post deposit charred Stake raised mound of Eart with pits as per instruction for cor to sec 3, 4, 9, & 10.
	Land 3rd rate Sandy Soil

Township 8 N R 38 W 6th P M

Chains	
	East on a random line bet Secs 3 & 10
	Va 14°15' E
40.00	Set post for temporary 1/4 Sec cor
80.31	Intersect N and S line 23 links South of cor to sec 2, 3, 11 & 10 from which cor ~~of~~ run South 89°58' West on true line between sec 3 & 10
	Va 14°15' E
40.15½	Set post deposit charred Stake with pits as per instructions for 1/4 Sec cor
80.31	cor to secs. 3, 4, 9 & 10.
	Land Sandy 3rd rate

Township 8 N R 38 W 6th P M

Chains	
	North bet Sec 3 & 4 on true line Var 14°10' E
40.00	Set post deposit charred Stake raised mound of Earth with pits as per Instruction for 1/4 Sec Cor
82.75	Intersect 2nd Standard Parallel N 2.95 links West of Cor to Sec 34 & 35 Town 9 N Range 38 W where I set post deposit charred stake raised mound of earth pits as per instruction for closing to Secs 3 & 4 T 8 N 38 W
	Land Sandy 3rd rate

Township 8 N R 38 W 6th P M

Chains	
	North bet Sec 32 & 33 Var 14°10' E
40.00	Set post deposit charred Stake raised mound of Earth with pits as per instruction for 1/4 Sec Cor
80.00	Set post deposit charred Stake raised mound of earth with pits as per instruction for Cor to Sec 28 29 32 & 33
	Land Sandy Rolling 3rd rate

Township 8 N Range 38 W 6th P.M.

Chains	
	East on a random line bet Sec 28 & 33 Va 14½° E
40.00	Set post for temporary ¼ Sec cor
80.00	Intersect N and S line ~~28~~ 35 links South of cor to Sec 27 28 33 & 34 from which cor S mn
	South 89°45' West on a true line bet Sec 28 & 33 Var 14½° E
40.00	Set post-deposit charred stake raised mound of Earth with pits as per instruction for ¼ Sec cor
80.00	Cor to Sec 28 29 32 & 33
	Land Sandy Rolling 3rd rate

Township 8 N Range 38 W 6th P.M.

Chains	
	North bet Sec 28 & 29 Va 14½° E
40.00	Set post-deposit charred stake raised mound of Earth with pits as per instructions for ¼ Sec Cor
80.00	Set-post-deposit charred stake raised mound of Earth with pits as per instruction for Cor to Sec 20 21 28 & 29
	Land Sand Hills Soil 3rd rate

Township 8 N Range 38 W 6th P.M.

Chains	
	East on a random line bet sec 21 & 28 Va 14°15' E
40.00	Set post for temporary 1/4 sec cor
80.27	Intersect N and S line 41 links South of cor to sec 21, 22, 27 & 28 from which corner I run S 89°42' W on true line bet sec 21 & 28 Va 14°15' E
40.12½	Set post deposit charred stake raised mound of earth with pits as per instruction for 1/4 sec cor
80.27	cor to sec 20 21 28 & 29

Land Sundy 3rd rate

September 24th

Township 8 N R 38 W 6th P.M.

Chains	
	North bet sec 20 & 21 Va 14°15' E
40.00	Set post deposit charred stake raised mound of earth with pits as per instruction for 1/4 sec cor
80.00	Set post deposit charred stake raised mound of earth with pits as per instruction for cor to sec 16 17 20 & 21

Land Sundy 3rd rate

Township 8 N Range 28 W 6th Pm

Chains	
	East on a random line bet Sec 16.21
	Va 14°10' E
40.00	Set post for temporary 1/4 Sec cor
80.18	Intersect N and S line. 29 links South of cor to Sec 16 17 20 & 21 from which cor Lime South 89°45' West on true line bet Sec 16 & 21
	Va 14°10' E
40.09	Set post deposit charcoal stake raised mound of earth with pits as per instructions for 1/4 Sec cor
80.18	Cor to Sec 16 17. 20. & 21.
	Land Sand Hills 3rd rate.

Township 8 N Range 28 W 6th Pm

Chains	
	North bet Sec 16 & 17
	Va 14°10'
40.00	Set post deposit charcoal & stake raised mound of Earth with pits as per instruction for 1/4 Sec Cor
80.00	Set post deposit charcoal stake raised mound of earth with pits as per instruction for Cor to Sec 8 9 16 & 17
	Land Rolling Sand 3rd rate

Township 8 N R 38 W 6th Pm

Chains	
	East on a random line bet SECs 9 & 16 Va 14°15' E
40.00	Set post for Temporary 1/4 Sec cor
80.24	Intersect N and S line 8 links South of cor to SECs 9 10 15 & 16 from which S run South 89°57' West on true line bet sec 9 & 16 Va 14°10' E
40.12	Set post deposit charred Stake raised mound of earth with pits as per instruction for 1/4 SEC cor
80.24	cor to SECs 8. 9. 16. & 17

Land Sandy 3rd rate

Township 8 N R 38 W 6th P M

Chains	
	North bet SEC 8 & 9 Va 14°10' E
40.00	Set post deposit charred Stake raised mound of earth with pits as per instruction for 1/4 SEC cor
80.00	Set post deposit charred Stake raised mound of earth with pits as per instruction for cor to SECs 4. 5. 8. & 9 Va 14°10' E

Land Gently Rolling Soil 3rd rate

Township 8 N R 38 W 6th PM

Chains	
	East on a random line bet Secs. 4 & 9
	Va 14°15' E
40.00	Set post for temporary 1/4 Sec cor
79.90	Intersect N and S line at cor to Secs. 3, 4, 9 & 10, from which I run West on a true time line bet sec 4 & 9
	Va 14°15' E
39.95	Set post deposit charred Stake raised mound of earth with pits as per instruction for 1/4 Sec cor
79.90	Cor to Secs. 4, 5, 8 & 9.

Land Sandy 3rd Rate

Township 8 N Range 38 W 6th PM

Chains	
	North on a true time bet Secs. 4 & 5
	Va 14°15' E
40.00	Set post deposit charred Stake raised mound of earth with pits as per Instruction for 1/4 Sec cor
82.06	Intersect 2nd Standard Parallel 2,47 links West of cor to Secs 33 & 34 Town 9 N R 38 W where I set post deposit charred Stake raised mound of earth with pits as per instruction for Closing cor to sec 4 & 5 T 8 N R 38 West

Land Sandy 3rd Rate

Township 8 N Range 38 W 6th P.M.

Chains	
	North bet Secs 31 & 32
	Va 14°15' E
40.00	Set post deposit Charred Stake raised mound of Earth with pits as per instruction for 1/4 Sec Cor
68.40	Cattle Bellow Bears S.E.
80.00	Set post deposit Charred Stake raised mound of Earth with pits as per instruction for Cor to Secs 29, 30, 31 & 32

Land Sandy 3rd Rate

Township 8 N Range 38 W 6th P.M.

Chains	
	East on a random bet Secs 29 & 32
	Va 14°15' E
38.00	Dry Creek S.E.
40.00	Set post for temporary 1/4 Sec
79.92	Intersect N and S line 12 links North of cor to Secs 28, 29, 32, & 33 from which I run N 89°55' West on true bet Secs 29 & 32
	Va 14°15' E
39.94	Set post deposit Charred Stake raised mound of Earth with pits as per instruction for 1/4 Sec cor
79.92	Corner to Secs 29, 30, 31, and 32

Land Sandy 3rd Rate

Township 8 N R 38 W 6th P M

Chains	
	West on a random line bet Secs 30 & 31 Va 14°15' E
19.70	Leave Bottom Bears S E
40.00	Set post for temporary 1/4 Sec cor
79.56	Intersect West boundary of Township 15 links North of cor to Secs 30 & 31 from which cor I run North 89°54' East on a true line bet Secs 30 & 31 Va 14°15' E
39.56	Set post deposit charred stake raised mound of earth with pits as per instruction for 1/4 Sec cor
79.56	Corner to Secs 29, 30, 31, & 32
	Land Sand Hills Soil 3rd rate

Township 8 N R 38 W 6th P M

Chains	
	North bet Sec 29 & 30 Va 14°15' E
32.08	Dry creek Bears S E.
40.00	Set post deposit charred stake raised mound of earth with pits as per instruction for 1/4 Sec cor
51.00	Leave Bottom Bears S E
80.00	Set post deposit charred stake raised mound of earth with pits as per instruct for cor to Secs 19, 20, 29 & 30
	Land Sandy 3rd Rate
	September 25

Township 8 N Range 38 W 6th P M

Chains	
	East on a random bet SEC 20 & 29 Va 14°10' E
~~38.00~~	~~Enter Bottom B. S. E.~~
40.00	Set post for temporary 1/4 SEC cor
~~52.65~~	~~Leave Bottom B. S. E.~~
80.15	Intersect N and S line 19 links North of cor to SEC 21, 22, 27 and 28 from which cor I run N 89°52 West on true line bet SEC 20 & 29 Va 14°10' E
40.07½	Set post deposit charred stake raised mound of earth with pits as per instruction for 1/4 SEC cor
80.15	Cor to SEC 19, 20, 29 & 30

Sand Hills

Township 8 N R 38 W 6th P M

Chains	
	West on a random line bet SEC 19 & 20 Va 14°10' E
38.00	Enter Bottom Bears S. E.
40.00	Set post for temporary 1/4 SEC cor
52.65	Leave Bottom Bears S. E.
79.48	Intersect West boundary of Township 21 links North of cor to SEC 19 & 30 from which I run North 89°51' East on true line bet SEC 19 & 30 Va 14°10' E
39.48	Set post deposit charred stake raised mound of earth with pits as per instruction for 1/4 SEC Cor
79.48	Corner to SEC 19, 20, 29 & 30.

Land Sandy 3rd Rate

Township 8 N Range 38 W 6th PM

Chains	
	North bet SEC 19 & 20
	Va 14° 10' E
40.00	Set post deposit chained
	Stake raised Mound of
	Earth with pits as
	per instructions for
	1/4 SEC cor
80.00	Set post deposit chained
	stake raised mound of
	Earth with pits as per
	instruction for cor
	to SEC 17 18 17 & 20
	Land Sandy 3rd Rate

Township 8 R 38 W 6th PM

Chains	
	East on a random line
	bet SEC 17 & 20
	Va 14° 10' E
40.00	Set post for temporary
	1/4 SEC cor
79.88	Intersect N and S line
	38 links North of cor
	to SEC 16, 17, 20 & 21, from
	which cor I run
	North 89° 44' West on a
	true line bet SEC 17 & 20
	Va 14° 10' E
39.94	Set post raised mound
	of earth with pits as
	per instructions for
	1/4 SEC cor
79.88	Cor to SECs 17, 18, 19, 20
	Land Sandy
	3rd Rate

Township 8 N R 38 W 6th P M

Chains	
	West on a random line bet secs. 18 & 19 Va 14°15' E
40.00	Set post for temporary 1/4 sec cor
79.36	Intersect West Boundary of Township 35 links North of cor to secs. 18, 19 from which cor I run North 89°45' East on true line bet secs 18 & 19 Va 14°15' E
39.36	Set post deposit charred stake raised mound of earth with pits as per instruction for 1/4 sec cor
79.36	Cor to secs 17, 18, 19 & 20

Land Sandy 3rd Rate

Township 8 N R 38 W 6th P M

Chains	
	North bet sec 17 & 18 Va 14°10' E
40.00	Set post deposit charred stake raised mound of earth with pits as per instruction for 1/4 sec cor
80.00	Set post deposit charred stake raised mound of earth with pits as per instruction for cor to secs 7, 8, 17 & 18

Land Sandy 3rd rate

Township 8 N Range 38 W 6th PM

Chains	
	East on a random line bet SECs 8 & 17 Va 14°10' E
40.00	Set post for temporary 1/4 SEC cor
80.12	Intersect N and S line 31 link North of cor to SECs 8, 9, 16 & 17 from which cor I run North 89°47' West on a true line bet SEC 8 & 17 Va 14°10' E
40.06	Set post deposit charred stake raised mound of earth with pits as per instruction for 1/4 SEC cor
80.12	Cor to SEC 7, 8, 17 & 18
	Land Sandy 2nd Rate

Township 8 N R 38 W 6th PM

Chains	
	West on a random line bet SEC 7 & 18 Va 14°10' E
40.00	Set post for temporary 1/4 SEC cor
79.39	Intersect West boundary of Township 23 links North of cor to SECs 7 & 18 from which I run North 89°50' East on a true line bet SECs 7 & 18 Va 14°10' E
39.39	Set post deposit charred stake raised mound of earth with pits as per instruction for 1/4 SEC cor
79.39	Corner to SEC 7, 8, 17 & 18
	Land Rolling 3rd Rate

Township 8 N Range 38 W 6th P.M.

Chains	North bet 7 & 8
	Va 14°10' E
40.00	Set Post deposit charcoal Stake raised mound of earth with pits as per instruction for 1/4 sec cor
80.00	Set Post deposit charcoal Stake raised Mound of Earth with pits as per instructions for cor to secs. 5 6 7 & 8
Land	Sandy 3rd Rate

Township 8 N Range 38 W 6th P.M.

Chains	East on a random line bet sec 5 & 8
	Va 14°10' E
40.00	Set post for temporary 1/4 sec cor
80.10	Intersect N and S line 17 links North of cor to secs. 4.5.8.9. from which cor 8 run N 89°53' West on a true line bet sec 5 & 8
	Va 14°10' E
40.05	Set post deposit charcoal Stake raised mound of earth with pits as per instruction for 1/4 sec cor
80.10	cor to sec 5.6.7.& 8.
	Land Rolling Sand Hills

Township 8 N Range 38 W 6th P M

Chains	
	West on a random line bet Secs. 6 & 7 Va 14°10' E
40.00	Set Post for temporary 1/4 Sec Cor
79.36	Intersect West boundary of Township 28 links North of Cor to Secs. 6 & 7 from which Cor I run N 89°48' East on a true line bet Secs. 6 & 7 Va 14°10' E
39.36	Set post deposit charred Stake raised mound of earth with pits as per instruction for 1/4 Sec Cor
79.36	Corner to Secs 5 6 7 & 8

Land Sandy 3rd Rate.

Township 8 N Range 38 W 6th P M

Chains	
	North on a true line bet Secs. 5 & 6 Va 14°10' E
40.00	Set post deposit charred Stake raised mound of earth with pits as per instruction for 1/4 Sec Cor
82.19	Intersect 2nd Standard Parallel 2.48 links West of Cor to Secs. 34 & 35 Town 9 N Range 38 W where I set post deposit charred Stake raised mound of earth with pits as per instruction for closing cor to Secs. 5 & 6 Town 8 N Range 38 West

Land Sandy 3rd Rate

Sept 26th 1872

General Description

The soil in this Township is 3rd Rate Sandy unfit for cultivation. There is no water and the Grass is short

A List

Of the Names of the individuals who assisted in running measuring and marking the Subdivision Lines and Corners of Township No 8 North Range No 38 West of the 6th Principal Meridian.

W. P. Smith Chainman
C W Tuers Chainman
J M Clark { Axeman and Moundman
C F Lague Flagman
James L Slocum Compassman

We hereby certify that we assisted James L Slocum Deputy Surveyor in Subdividing Township No 8 North Range No 38 West of the 6th Principal Meridian, and that said Township has been in all respects to the best of our Knowledge and belief well and faithfully Surveyed and the boundary monuments planted according to the Instructions of the Surveyor General.

W P Smith Chainman
C W Tuers Chainman
J. M. Clark { Axeman and Moundman
C. F. Lague Flagman

Subscribed and sworn to by the above named persons before me, a Notary Public in and for the County of Webster in the State of Nebraska this 1st day of Nov AD 1872

O. W. Brown
Notary Public

I James L Slocum do solemnly swear that in pursuance of a joint Contract wherein James L Slocum David V. Stephenson and George L Slocum are joint Contractors with E. E. Cunningham United States Surveyor General for the District of Nebraska and Iowa bearing date the 29th day of June AD 1872 I have well faithfully & truly in my own proper person and in strict conformity with the Instructions of the Surveyor General the Surveying Manual and the Laws of the United States, Surveyed all those parts or portions of Township No 8 North of the Base Line of Range No 38 West of the 6th Principal Meridian in the State of Nebraska as are represented in the foregoing Field Notes as having been Surveyed under my direction, and I do further solemnly swear that all the Corners of said Survey have been established and perpetuated in strict accordance with the Surveying Manual and Printed Instructions and that the foregoing are the true and original Field Notes of such Survey

Jas L Slocum

Deputy Surveyor

Subscribed by the said James L Slocum Deputy Surveyor and Sworn to before me a Notary Public in and for the County of Webster in the State of Nebraska this 1st day of November AD 1872

O. W. Brown

Notary Public

Survey Commenced
Sept 21st 1872 and
Completed Sept 26th 1872

Surveyor Generals Office
Plattsmouth Jan 16 1873
The foregoing field Notes of the Survey and subdivision of Township No 8 North of Range No 38 West of the 6th Principal Meridian executed by James L. Slocum Deputy Surveyor under joint contract No 63. dated June 29th 1872. wherein James L. Slocum David R. Stephenson and George L. Slocum are joint contractors in the month of September A.D. 1872 having been critically examined the necessary corrections & explanations made the said field Notes and the surveys they describe are hereby approved

E. E. Cunningham
Surveyor General

General Land Office • Original Field Notes

Book Number

603

The images in this file are photographs of the notes of the original surveys of the State of Nebraska on file in the Office of the Nebraska State Surveyor located in Lincoln, Nebraska.

The original surveys in Nebraska began in the mid 1850's and were completed in the mid 1880's. The Nebraska office of the Surveyor General was closed June 30, 1886.