General Land Office • Original Field Notes

Book Number

604

The images in this file are photographs of the notes of the original surveys of the State of Nebraska on file in the Office of the Nebraska State Surveyor located in Lincoln, Nebraska.

The original surveys in Nebraska began in the mid 1850's and were completed in the mid 1880's. The Nebraska office of the Surveyor General was closed June 30, 1886.

Index Diagram

Town 9 N. Range 38 E.

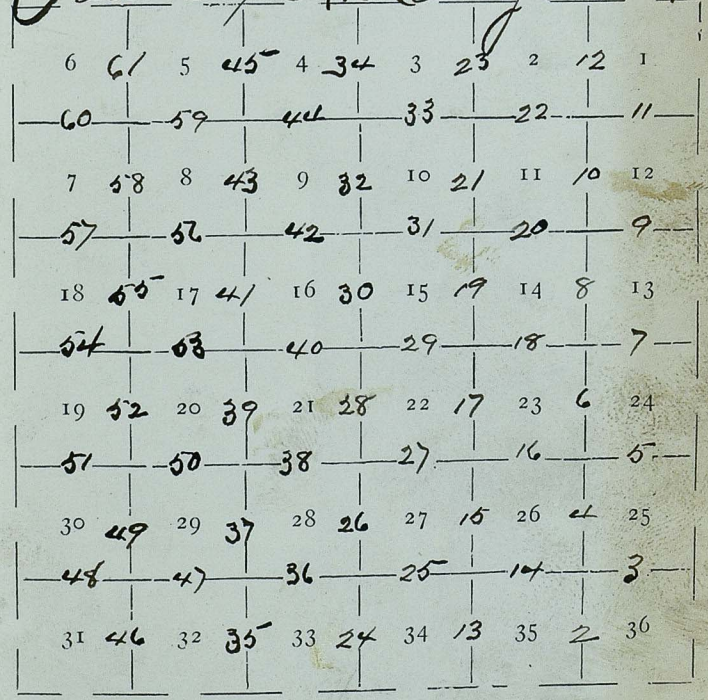

Subdivision of Township
No 9 North of Range
West of the
Principal Meridian
of Nebraska

ed August 25th 1871

d August 29th 1871

By
William E. Daugherty
Deputy Surveyor

T. 9 N. R. 12 W.
R. 38. W.

Township No 9 North

List of Names

Henry Hessel
Frank M Daugherty — Chainmen

~~Elijah Bennett~~ Moundmen Flagmen
Henry Tear
Oscar P. Milton

Range No 38 West 6th Meridian

To determine the proper adjustment of my compass for ~~adjusting~~ subdividing this Township I commence at the corner of Townships 9 Ranges 37 and 38 West of Principal Meridian and run thence North on a blank line along the East boundary of ~~Township~~ Section 36

Variation 13° East

3996 To a point 2 links East of quarter Section corner

7996 To a point 7 links East of corner to sections 25 and 36

To retrace this line or run parallel thereto I must adjuste my compass to a variation of 13° 3' East

Subdivisions Commenced August 25th 1871

Township No 9 North

North between Sections 35 & 36
Variation 13° East

4000 Set chained post in mound of Earth with pits as per instructions for 1/4 Section corner

8000 Set chained post in mound of Earth with pits as per instructions for corner to sections 25 26 35 and 36
Land rolling Soil 3° Rate
~~Soil 2° Rate~~

Range No 38 West 6th Meridian

East on a random line between Sections 25 & 36
Variation 13° East

4000 ~~400~~ Set a post for temporary 1/4 Sec corner

79.86 Intersect East boundary of Township 48 links South of corner to Sections 25 and 36 from which corner I now S 89° 39' W on a true line between Sections 25 and 36
Variation 13° East

39.93 ~~39.93~~ Set chained post in mound of Earth with pits as per instructions for 1/4 Section corner

7986 The corner of sections 25 26 35 and 36
Land ~~rolling~~ hilly
Soil 3° Rate (Sandy)

Township No 9 North

North between Sections
25 & 26
Variation 13° 30' East

40.00 Set chain post in mound of Earth with pits as per instructions for 1/4 Section corner

80.00 Set chain post in mound of Earth with pits as per instructions for corner to sections 23 24 25 & 26 Land rolling Soil 3rd Rate

Range No 3 East 6th Meridian

East on a random line between Sections 24 & 25.
Variation 13° 30' East

40.00 Set a post for Temporary 1/4 Sec corner

80.26 Intersect North and South line 20 links North of corner to sections 24 and 25. from which corner I run N 89° 57' W on a true line between Sections 24 and 25 — Variation 13° 30' East —

40.13 Set chain post in mound of Earth with pits as per instructions for 1/4 Section corner

80.26 The corner of sections 23, 24, 25 & 26 Land rolling Soil 3rd Rate

Township No 9 North

North between Sections
23 & 24
variation 13° 30' East

40.00 Set chaud post in mound of Earth with pits as per instructions for 1/4 Section corner

80.00 Set chaud post in mound of Earth with pits as per instructions for corner to sections
13 14 23 and 24
Land rolling
Soil 3 Rate

Range No 38 West 6th Meridian

East on a random line between Sections 13 & 24
variation 13° 20' East

40.00 Set post for temporary 1/4 Sec corner

80.12 Intersect East boundary of Township 10 links North of corner to sections 13 and 24 from which corner I now

N 89° 56' W on a true line between Sections 13 and 24
variation 13° 20' East

40.06 Set chaud post in mound of Earth with pits as per instructions for 1/4 Section corner

80.12 The corner of sections
13 14 23 and 24
Land rolling
Soil 3 Rate

Township No 9 North

North between Sections
13 & 14
Variation 13° 30' East

4000 Set chased post in mound of Earth with pits as per instructions for 1/4 Section corner

8000 Set chased post in mound of Earth with pits as per instructions for corner to sections 11 12 13 and 14
Land wlhing
Soil 3rd Rate

Range No 38 West 6th Meridian

East on a random line between Sections 12 & 13
Variation 13° 20' East

4000 Set a post for temporary 1/4 Sec corner

80.24 Intersect East boundary of Township 38 links South of corner to sections 12 and 13 from which corner I run S 89° 44' W on a true line between sections 12 and 13
Variation 13° 20' East

40 12 Set chased post in mound of Earth with pits as per instructions for 1/4 Section corner

80 24 The corner of sections 11 12 13 and 14
Land wlhing
Soil 2nd Rate

Township No 9 North

North between sections 11 & 12

Variation 13° 30' East

40.00 Set chas post mi mound of Earth with pits as per instructions for 1/4 Section corner

80.00 Set chas post mi mound of Earth with pits as per instructions for corner to sections 1 2 11 and 12

Land rolling

Soil 2d Rate

Range No 38 West 6th Meridian

East on a random line between sections 1 & 12

Variation 13° 30' East

40.00 Set post for Temporary 1/4 sec corner

80.14 Intersect East boundary of Township 18 links North of corner to sections 1 and 12 from which corner I mrk S 89° 54' W on a true line between Sections 1 and 12

Variation 13° 30' East

40.07 Set chas post mi mound of Earth with pits as per instructions for 1/4 Section corner

80.14 The corner of sections 1 2 11 and 12

Land ~~rolling~~ Slightly Rolling

Soil 2d Rate

Township No 9 North

North on random lines
between sections 1 & 2
Variation 13° 30' East

40.00 Set a post for temporary 1/4 sec corn
80.60 Intersect North boundary of Township
14 links East of corner to sections 1
and 2 from which corner I saw
S 6° E on a true line between
Sections 1 and 2
Variation 13° 30' East
40.60 Set stone post mound of Earth
with pits as per instructions
for 1/4 Section corner
80.60 The corner of sections
1 2 11 and 12
Land gently rolling
Soil 2nd Rate

August. 25th 1871

Range No 38 West 6th Meridian

North between Sections
34 & 35
Variation 13° East

40.00 Set stone post mound of Earth with
pits as per instructions for 1/4
Sec corner
80.00 Set stone post mound of Earth
with pits as per instructions
for corner to sections
26 27 34 and 35
Land hilly
Soil 3rd Rate

Township No 9 North

East on a random line between Sections 26 & 35
Variation 13° East

4000 Set a post for temporary 1/4 Sec cenr
80 30 Intersect North and South line 60 links South of cenr to sections 25 26 35 and 36 from which cenr I run S89° 34' W on a true line between Sections 26 and 35
Variation 13° East

4015 Set chard post in mound of Earth with pits as per instructions for 1/4 Section cenr

8030 The cenr of sections 26 27 34 and 35
Land wlhing
Soil 3 Rate

Range No 38 West 6th Meridian

North between Sections 26 & 27
Variation 13° East

4000 Set chard post in mound of Earth with pits as per instructions for 1/4 Section cenr

8000 Set chard post in mound of Earth with pits as per instructions for cenr to sections 22 23 26 and 27
Land wlhing
Soil 3 Rate

Township No 9 North

East on a random line between Sections 23 & 26

Variation 13°20' East

40.00 Set a post for temporary 1/4 Sec cor

79.92 Intersect North and South line 6 links South of corner to sections 23 24 25 and 26 from which corner bears S 89°58' W on a true line between Sections 23 and 26

Deviation 13°20' East

39.96 Set chaw post w. mound of Earth with pits as per instructions for 1/4 Section corner

79.92 The corner to Sections 22 23 26 and 27

Land rolling

Soil 3rd Rate

Range No 38 West 6th Meridian

North between Sections 22 & 23

Variation 13° 15' East

40.00 Set chaw post w. mound of Earth with pits as per instructions for 1/4 Section corner

80.00 Set chaw post w. mound of Earth with pits as per instructions for corner to sections 14 15 22 and 23

Land rolling

Soil 3rd Rate

Township No 9 North

East on a random line between Sections 14 & 23

Variation 13° 20' East

4000 Set a post for temporary 1/4 Sec corner

80.18 Intersect North and South line 30 links ~~between~~ South of corner to sec 13, 14, 23 & 24 ~~Sections 14 and 23~~ from which corner I mus 89° 47' W on a true line between sections 14 and 23

Variation 13° 20' East

40.09 Set chased post in mound of Earth with pits as per instructions for 1/4 Section corner

8018 The corner of sections 14 15 22 and 23

Land wlling

Soil 2nd Rate

Range No 38 West 6th Meridian

North between Sections 14 & 15

Variation 13° 10 East

4000 Set chased post in mound of Earth with pits as per instructions for 1/4 Section corner

8000 Set chased post in mound of Earth with pits as per instructions for corner to sections 10 11 14 and 15

Land wlling

Soil 2nd Rate

Township No 9 North

East on a random line between Sections 11 & 14

Variation 13° East

4000	Set a post for temporary 1/4 Sec corner
8042	Intersected North and South line 73 links South of corner to Sections 11 12 13 and 14 from which corner I own S 89° 29' W on a line between Sections 11 and 14

Variation 13° East

4024	Set chain post in mound of Earth with pits as per instructions for 1/4 Section corner
8042	The corner to Sections 10 11 14 and 15

Land rolling

Soil 2nd Rate

Range No 35 East 6th Meridian

North between Sections 10 & 11

Variation 13° East

4000	Set chain post in mound of Earth with pits as per instructions for 1/4 Section corner
8000	Set chain post in mound of Earth with pits as per instructions for corner to Sections 2 3 10 and 11

Land rolling

Soil 2nd Rate

Township No 9 North

East on a random line between Sections 2 & 11

Variation 13° 30 East

40.00 Set a post for Temporary 1/4 Sec corner

80.16 Intersect North and South line 12 links South of corner to sections 1 2 11 and 12 from which corner to sections 1 and 12 bears S 89° 55' W on a true line between sections 2 and 11

Variation 13° 30 East

40.88 Set chas post in mound of Earth with pits as per instructions for 1/4 Section corner

80.16 The corner of sections 2 3 10 and 11

Land gently rolling

Soil good 2nd Rate

Range No 38 West 6th Meridian

North on a random line between Sections 2 & 3

Variation 13° 30 East

40.00 Set a post for temporary 1/4 Sec corner

80.84 Intersect North boundary of Township 18 links East of corner to sections 2 and 3 from which corner bears N 89° 58' E on a true line between Sections 2 and 3

Variation 13° 30 East

40.84 Set chas post in mound of Earth with pits as per instructions for 1/4 Section corner

80.84 The corner of sections 2 3 10 and 11

Land rolling

Soil 2nd Rate

Township No 9 North

North between Sections
33 & 34
Variation 13° East

4000 Set chaud post in mound of Earth with pits as per instructions for 1/4 Section corner

8000 Set chaud post in mound of Earth with pits as per instructions for ~~1/4 Section~~ corner to sections 27 28 33 and 34

Land rolling
Soil 2nd Rate

Range No 38 West 6th Meridian

East on a random line between Sections 27 & 34
Variation 13° 30' East

4000 Set a post for temporary 1/4 sec cor

8000 Intersect North and South line 21 links North of corner to sections 26 27 33 and 34 from which corner I now N 89° 51' W on a true line between sections 27 and 34
Variation 13° 30' East

4000 Set chaud post in mound of Earth with pits as per instructions for 1/4 Section corner

8000 The corner of sections 27 28 33 and 34

Land rolling
Soil 2nd Rate

August 26th 1871

Township No 9 North

North between Sections
27 & 28
Variation 13° 30

4000 Set chased post in mound of Earth with pits as per instructions for 1/4 Section corner

8000 Set chased post in mound of Earth with pits as per instructions for corner to sections
21 22 27 and 28
Land rolling
Soil 2nd Rate

Range No 38 West 6th Meridian

East on a random line between Sections 22 & 27
Variation 13° 30' East

4000 Set a post for temporary 1/4 sec corner

80.14 Intersect North and South line 15 links North of corner to sections 22 23 26 and 27 from which corner I now N 89° 34' W on a true line between Sections 22 and 27
Variation 13° 30' East

4007 Set chased post in mound of Earth with pits as per instructions for 1/4 Section corner

8014 The corner of sections
21 22 27 and 28
Land rolling
Soil 2nd Rate

Township No 9 North

	North between Sections 21 & 22 Variation 13° 30 East
40.00	Set chain post w. mound of Earth with pits as per instructions for 1/4 Section corner
80.00	Set chain post w. mound of Earth with pits as per instructions for Corner to Sections 15 16 21 and 22 Land rolling Soil 2nd Rate

Range No 38 West 6th Principal

	East on a Random line between Sections 15 & 22 Variation 13° 30 East
40.00	Set a post for temporary 1/4 sec corn
80.32	Intersect North and South line 12 links South of corn to Sections 14 15 22 and 23 from which corn to Sections I am S 89° 55' W on a true line between sections 15 and 22 Variation 13° 30' East
40.16	Set chain post for mound of Earth with pits as per instructions for 1/4 Section corner
80.32	The corn of sections 15. 16. 21 & 22 Land rolling Soil 2nd Rate

Township No 9 North

North between Sections
15 & 16
Variation 13° 30' East

4000 Set chaud post in mound of Earth with pits as per instructions for 1/4 Section corner

8000 Set chaud post in mound of Earth with pits as per instructions for corner to sections
9 10 15 and 16
Land rolling
Soil 2° Rate

Range No 38 West 6th Meridian

East on a random line between Sections 10 & 15
Variation 13° 35' East

4000 Set a post for temporary 1/4 sec corner

80.10 Intersect North and South line 21 links South of corner to sections 10 11 14 and 15 from which corner I mid
S 89° 51' W on a true line between Section ~~corner~~ 10 and 15
Variation 13° 35' East

40.05 Set chaud post in mound of Earth with pits as per instructions for 1/4 Section corner

8010 The corner of sections
9 10 15 and 16
Land rolling
Soil 2° Rate

Township No 9 North Range No 38 West 6th Meridian

North between sections
9 & 10
Variation 13° 30' East

40.00 Set chain post in mound of earth with pits as per instructions for 1/4 Section corner

80.00 Set chain post in mound of earth with pits as per instructions for corner to sections 3 4 9 and 10

Land gently rolling
Soil 2nd Rate

East on a random line between
Sections 3 & 10
Variation 13° 30' East

40.00 Set a post for temporary 1/4 sec corner

80.22 Intersect North and South line 17 links South of corner to sections 2 3 10 and 11 from which corner I mile S 89° 53' W on a true line between Sections 3 and 10
Variation 13° 30' East

40.11 Set chain post in mound of earth with pits as per instructions for 1/4 Section corner

80.22 The corner of sections 3 4 9 and 10
Land gently rolling
Soil 2nd Rate

Township No 9 North Range No 38 West 6th Meridian

North on a Random line between
Sections 3 & 4
Variation 13° 33' East

40.00 Set a post for temporary 1/4 Sec Corn
80.54 Intersect North boundary of Township
15 links West of corner to Sections 3
and 4 from which corner I run
S 6° W on a true line between
Sections 3 and 4
Variation 13° 33' East
40.54 Set Chain post mi mound of Earth
with pits as per instructions for
1/4 Section corner
80.34 The corner of Sections
3 4 9 and 10
Land rolling
Soil 2nd Rate

North between Sections
32 & 33
Variation 13° East

40.00 ~~Set~~ Set chain post mi mound of
Earth with pits as per instructions
for 1/4 Section corner
80.00 Set chain post mi mound of Earth
with pits as per instructions
for corner to Sections
28 29 32 and 33
Land gently rolling
Soil 2nd Rate

Township No 9 North

East on a random line between Sections 28 & 33
Variation 13' 30' East

4000 set a post for temporary 1/4 sec corner
80.24 Intersect North and South line 35 links North of corner to sections 27 28 33 and 34 from which corner I run N 89° 45' W on a true line between sections 28 and 33
Variation 13' 30' East
40.12 Set chased post in mound of Earth with pits as per instructions for 1/4 Section corner
80 24 The corner of sections 28 29 32 and 33
Lend rolling
Soil 2 Rate

Range No 38 West 6th Meridian

North between Sections 28 & 29
Variation 13' 30' East
4000 Set chased post in mound of Earth with pits as per instructions for 1/4 Section corner
8000 Set chased post in mound of Earth with pits as per instructions for corner to sections 20 21 28 and 29
Lend rolling
Soil 2 Rate

Township No 9 North Range No 38 West 6th Meridian

East on a random line between
Sections 21 & 28
Variation 13° 30' East

40.00 Set a post for Temporary 1/4 sec cor.
79.89 Intersect North and South line 25 links
South of corner to sections 21 22 27
and 28 from which corner I saw
South 89° 49' W on a true line between
Sections 21 and 28
Variation 13° 30' East
39.94 Set charred post in mound of Earth
with pits as per instructions for
1/4 Section corner
79.89 The corner of Sections
20 21 28 and 29
Land rolling
Soil 2nd Rate

August 27th 1871

North between Sections
20 & 21
Variation 13° 30' East

40.00 Set charred post in mound of Earth with
pits as per instructions for 1/4 sec corner
80.00 Set charred post in mound of Earth
with pits as per instructions for
corner to sections
16 17 20 and 21
Land rolling
Soil 2nd Rate

Township No 9 North

East on a Random line between Sections 16 & 21
Variation 13° 30 East

40.00 Set a post for temporary 1/4 sec cor
80.08 Intersect North and South line 7 links South of corner to sections 15 16 21 and 22 from which corner I run S 89° 57' W on a true line between Sections 16 and 21 Variation 13° 30' E
~~Land rolling level~~
~~Soil 2d Rate~~

40.04 Set chared post in mound of Earth with pits as per instructions for 1/4 Section corner

80.08 The corner to sections 16 17 20 and 21
Land level
Soil 2d Rate

Range No 38 West 6th Meridian

North between Sections 16 & 17
Variation 13° 30' East

2.80 Small pond of water 75 links with bears N W and S E Extending about 2.00 Each side of line water 18 inches deep

40.00 Set chared post in mound of Earth with pits as per instructions for 1/4 Section corner

80.00 Set chared post in mound of Earth with pits as per instructions for corner to sections 8 9 16 and 17
Land rolling
Soil 2d Rate

Township No 9 North

East on a random line between Sections 9 & 16

Variation 13° 30' East

40.00 Set a post for temporary 1/4 sec corner

80.26 Intersect North and South line 45 links South of corner to sections 9 10 15 & 16 from which corner is run S 89° 41' ~~S 89° 39'~~ W on a true line between Sections 9 and 16

Variation 13° 30' East

40.13 Set chased post in mound of Earth with pits as per instructions for 1/4 Section corner

80.26 The corner of sections 8 9 16 and 17

Land rolling

Soil 2d Rate

Range No 38 West 6th Meridian

North between Sections 8 & 9

Variation 13° East

40.00 Set chased post in mound of Earth with pits as per instructions for 1/4 Section corner

80.00 Set chased post in mound of Earth with pits as per instructions for corner to sections 4 5 8 and 9

Land rolling

Soil 2d Rate

Township No 9 North

East on a random line between Sections 4 & 9

Variation 13° 35' East

3.00 Slough 50 links wide bears NW & SE

40.00 Set a post for temporary 1/4 sec corner

80.04 Intersected North and South line 14 links South of corner to sections 3 4 9 and 10 from which corner bears S 89° E 35' W on a true line between sections 4 and 9

Variation 13° 35' East

40.02 Set chamfered post in mound of earth with pits as per instructions for 1/4 section corner

80.04 The corner of sections 4 3 8 and 9

Land nothing level

Soil 2nd Rate

Range No 38 West 6th Meridian

North on a Random line between Sections 4 & 5

Variation 13° 35' East

3.00 Slough 50 links wide bears NW & SE about 5.00 each side of line water about 1 foot deep

40.00 Set a post for temporary 1/4 sec cor

73.00 a small pond of water East of line 3.50 Chains

79.40 Intersected ~~North and South~~ line North boundary of Township line 37 links East of corner to sections 4 and 5 from which corner bears S 16° E between sections 4 and 5

Variation 13° 35' East

39.40 Set chamfered post in mound of earth with pits as per instructions for 1/4 section corner

79.40 The corner of sections 4 5 8 and 9

Land level Soil 2nd Rate

Township No 9 North

North between Sections
31 & 32
Variation 13° East

4000 Set chained post in mound of Earth with pits as per instructions for 1/4 Section corner

8000 Set chained post in mound of Earth with pits as per instructions for corner to sections 29 30 31 and 32
Land ~~rolling~~ hilly
Soil 3° Rate (Sandy)

Range No 38 West 6th Meridian

East on a random line between Sections 29 & 32
Variation 13° 30 East

4000 Set a post for temporary 1/4 sec corner

7976 Intersect North and South line 19 links South of corner to sections 28 29 32 & 33 from which corner I mud
S 89° ~~36~~ 52 W on a true line between sections 29 and 32
Variation 13° 30' East

3988 Set chained post in mound of Earth with pits as per instructions for 1/4 Section corner

7976 The corner of sections 29 30 31 and 32
Land rolling
Soil 2° Rate

Township No 9 North

West on a random line between
Sections 30 & 31
Variation 13° 30 East

4000 Set a post for temporary 1/4 sec cor
8077 Intersect West boundary of Township
56 links North of corner to sections
30 and 31 from which corner I run
S 89° ~~47'~~ 36' ~~W~~ East a true line between
sections 30 and 31
Variation 13° 30' East

4077 Set chained post in mound of Earth with
pits as per instructions for 1/4
Section corner

8077 The corner of sections
29 30 31 and 32
Land rolling
Soil 2nd Rate

Range No 38 West 6th Meridian

North between Sections
29 & 30
Variation 13° 40' East

4000 Set chained post in mound of Earth with
pits as per instructions for 1/4 sec corner

8000 Set chained post in mound of Earth
with pits as per instructions for
corner to sections
19 20 29 and 30
Land rolling
Soil 2nd Rate

Township No 9 North

East on a random line between Sections 20 & 29
Variation 13° 35' East

40.00 Set a post ~~in mound of~~ for temporary 1/4 Section corner

80.26 Intersect North and South line 20 links South of corner of sections 20 21 28 and 29 from which corner of ~~Sect~~ S 89° 31' W on a true line between sections 20 and 29
Variation 13° 35' East

40.13 Set chain post in mound of Earth with pits as per instructions for 1/4 Section corner

80.26 The corner of sections 19 20 29 and 30
Land rolling
Soil 2nd Rate

August 28th 1871

Range No 38 East 6th Meridian

East on a random line between Sections 19 & 30
Variation 13° 45' East

40.00 Set a post for temporary 1/4 Sec corner

80.09 Intersect West boundary of Township 12 links South of corner to Sections 19 and 30 from which corner I mon S 89° 35' E on a true line between Sections 19 and 30
Variation 13° 45' East

40.09 Set chain post in mound of Earth with pits as per instructions for 1/4 Section corner

80.09 The corner of Sections 19 24 29 and 30
Land rolling
Soil 2nd Rate

Township No. 9 North

North between Sections
19 & 20
Variation 13°45' East

40.00 Set chased post in mound of Earth with pits as per instructions for 1/4 Section corner

80.00 Set chased post in mound of Earth with pits as per instructions for corner to sections
17 18 19 and 20
Land rolling
Soil 2nd Rate

Range No 38 West 6th Meridian

East on a random line between Sections 17 & 20
Variation 13°40' East

40.00 Set a post for temporary 1/4 sec corner

80.12 Intersect North and South line 31 links South of corner to sections 16 17 20 and 21 from which corner I now S 89° 47' W on a true line between Sections 17 and 20
Variation 13°40' East

40.06 Set chased post in mound of Earth with pits as per instructions for 1/4 Section corner

80.12 The corner of sections
17 18 19 and 20
Land rolling
Soil 2nd Rate

Township No 9 North

West on a random line between Sections 18 & 19

Variation 13° 40' East

4000 Set a post for temporary 1/4 sec cener

80.71 Intersect West boundary of Township 23 links North of cener to sections 18 and 19 from which cener I now N 89° 50' W on a true line between sections 18 and 19

Variation 13° 40' East

4071 Set chared post in mound of Earth with pits as per instructions for 1/4 Section cener

8071 The cener of sections 17 18 19 and 20

Land rolling

Soil 2d Rate

Range No 38 West 6th Meridian

North between Sections 17 & 18

Variation 13° 45' East

4000 Set chared post in mound of Earth with pits as per instructions for 1/4 Section cener

8000 Set chared post in mound of Earth with pits as per instructions for cener to sections 7 8 17 and 18

Land rolling

Soil 2d Rate

Township No 9 North

East on a random line between Sections 8 & 17
Variation 13° 50' East

40,00 Set a post for temporary 1/4 sec cor
80,06 Intersect North and South line 13 links South of corner to sections ~~8 and 17~~ 8 9 16 and 17 from which corner I mod S. 89° 54' W on a true line between Sections 8 and 17
Variation 13° 50' East

40,03 Set chared post in mound of Earth with pits as per instructions for 1/4 Section corner
80,06 The corner of sections 7 8 17 and 18
Land rolling
Soil 2d Rate

Range No 38 West 6th Meridian

West on a random line between Sections 7 & 18
Variation 13° 50' East

40,00 Set a post for temporary 1/4 sec cor
80,89 Intersect West boundary of Township 16 links North of corner to sections 7 and 18 from which corner I mod N 89° 53' E on a true line between Sections 7 and 18
Variation 13° 50' East

40,89 Set chared post in mound of Earth with pits as per instructions for 1/4 Section corner
80,89 The corner of sections 7 8 17 and 18
Land rolling
Soil 2d Rate

Township No 9 North

North between Sections
7 & 8
Variation 14° East

40.00 Set chased post in mound of Earth with pits as per instructions for 1/4 section corner

80.00 Set chased post in mound of Earth with pits as per instructions for corner to sections
5 6 7 and 8
Land rolling
Soil 2 Rate

Range No 38 West 6th Meridian

East on a random line between Sections 5 & 8
Variation 14° East

40.00 Set a post for temporary 1/4 sec corner

80.18 Intersect North and South line 13 links North of corner to sections 4 5 8 and 9 from which corner I now N 89° 54' W on a true line between Sections 5 and 8
Variation 14° East

40.09 Set chased post in mound of Earth with pits as per instructions for 1/4 Section corner

80.18 The corner of sections
5 6 7 and 8
Land rolling
Soil 2 Rate

Township No 9 North

East on a random line between
Sections 6 & 7
Variation 14° East

4.00 Set a post for temporary 1/4 sec corner
80.24 Intersect West boundary of Township
8 links North of corner to Sections
6 and 7 from which corner bears
N 89° 57' E on a true line between
Sections 6 and 7
Variation 14° East
40.24 Set chained post in mound of
Earth with pits as per
instructions for 1/4 Section corner
80.24 The corner of Sections
5 6 7 and 8
Land rolling Soil on East 1/4
2nd Rate on West 3/4 3rd Rate

Range No 3 West 6th Meridian

North on a Random line between
Sections 5 & 6
Variation 14° East
8.00 A small pond of water 2.00
chains West of line containing about
1/4 of an acre circular in form
water about 10 inches deep
40.00 Set ~~chs~~ a post for temporary 1/4 sec corner
79.10 Intersect North boundary of Township 17
links West of corner of sections 5 and 6 from
which corner bears S 7' W on a true
line between Sections 5 and 6
Variation 14° East
39.10
~~40.00~~ Set a chained post in mound of
Earth with pits as per
instructions for 1/4 Section
corner
79.10 The corner of sections
5 6 7 and 8
Land rolling
Soil 2 Rate

August 29th 1871

Township No 9 North Range No 38 West 6th Meridian

General Description

4 This Township is a high
8 rolling Prairie except a
portion in the S E corner which
is hilly Soil sandy consequ
ently 3d Rate the Soil in
the ballance of the Township
is fair 2d Rate except
4 about 3/4 of the western portion
of the line between sections
6 & 7 which is 3d Rate
8

List of Names

A list of the names of the individuals employed to assist in running measuring or marking the lines & corners described in the foregoing field Notes of Township No 9 North of the base line of Range No 38 west of the 6th Principal Meridian showing the respective capacities in which they acted.

Henry Heisel } Chainmen
Frank M. Daugherty }
Henry Lear } Monumenter
Osogo P Milton } Axtmen

We hereby certify that we assisted William E. Daugherty Deputy Surveyor in Surveying & Subdividing Township No 9 north of the base line of Range No. 38 west of the 6th principal Meridian and that said township has been in all respects to the best of our knowledge & belief well & faithfully surveyed & the boundary monuments planted according to the instructions furnished by the Surveyor General.

Henry Heisel Chainmen
Frank M Daugherty

Township No 9 North Range No 38 West 6th Meridian

Henry Lear
"Oscar P. Milton Chairman

Subscribed and sworn to before me at my office in the city of Plattsmouth Nebraska this 20 day of September 1871

A G Chiles
Probate Judge

I, William E. Daugherty Deputy Surveyor do solemnly swear that in pursuance of a joint contract wherein William E Daugherty & Martin B. Cutler are joint contractors with E. E. Cunningham United States Surveyor General for the State of Nebraska bearing date the 20th day of May 1871 I have well faithfully & truly in my own proper person & in strict conformity to the instructions furnished by the Surveyor General the Surveying Manual & the laws of the United States surveyed Township No 9 North of the base line of Range No 38 west of the 6th principal Meridian as represented in the foregoing field notes as having been surveyed under my direction; and I do further solemnly swear that all the corners of said surveys have been established and perpetuated in strict accordance with the Surveying Manual & printed instructions and that the foregoing are the true & original field notes of such survey

Wm E Daugherty
Deputy Surveyor

Subscribed and sworn to before me at my office in the city of Plattsmouth State of Nebraska this 20 day of September 1871

A G Chiles
Probate Judge

Township No 9 North

Surveyor Generals Off
Plattsmouth, Nov 25th 187

The foregoing field Notes of the sur
of the subdivision of Township No
9 North Range No 38 West 6th
P.M. in the State of Nebraska
Executed by Wm E. Daugherty
Deputy Surveyor under Joint
Contract No 44. Dated May 26th
1871. wherein Wm E. Daugherty
and Martin B. Cutler are Joint
Contractors. in the Month of
August 1871. Having been
Critically Examined. the Necessary
Corrections and Explanations Made
the said field Notes and
Surveyes they Describe are
hereby approved

E. E. Cunningham
Surveyor General

Subdivision of Township
No 10 North of Range
No 38 West of the
6th Meridian
State of Nebraska

Commenced August 20th 1871

Finished August 24th 1871

By
William E. Daugherty
Deputy Surveyor

Township No 10 North

Names of Assistants

Frank M. Daugherty
Henry Heisel — Chainmen

Henry Lear
Oscar P. Miller — Flagmen and Axemen

Index Diagram of Township

T 10 N., R 38 West



Range No 38 East 6th Meridian

To determine the proper adjustment of my compass for subdividing this Township & commence at the corner of this Township No 9 and 10 North Ranges 37 and 38 West of the 6th Principal Meridian and run thence North on a blank line along the East boundary of section 36

Variation 13° 30' East

40.10 To a point 4 links west of ~~corner~~ quarter section corner

80.14 To a point 11 links West of corner to sections 25 and 36

To retrace this line or run parallel thereto I must adjust my compass to a variation of 13° 25' East

Subdivisions Commenced August 20th 1871

From the corner of sections 1 2 35 and 36 I run

Township No 10 North

North between Sections
35 & 36
Variation 13° 25' East

4000 Set chased post in mound of Earth with pits as per instructions for 1/4 Section corner

8000 Set chased post in mound of Earth with pits as per instructions for corner to sections 25 26 35 and 36
Land ~~rolling~~ level
Soil 2 Rate

Range No 38 West 6th Meridian

East on a random line between Sections 25 & 36
Variation 13° 25' East

4000 Set a post for temporary 1/4 sec corn

8000 Intersect East boundary 39 links South of corner to sections 26 and 35
~~Variation 13° 25' East~~

~~4000 Set chased post in mound of Earth with pits as per instructions for 1/4 Section corner~~

~~8000 Set chased post in mound of Earth with pits as per instructions for~~
from which corner I run S 89° 43' W on a true line between sections 25 and 36
Variation 13° 25

4000 Set chased post in mound of Earth with pits as per instructions for 1/4 Section corner

8000 The corner of sections 25 26 35 and 36
Land rolling
Soil 2 Rate

Township No 10 North

North between Sections
25 & 26
Variation 13° 30' East

40.00 Set chased post in mound of Earth with pits as per instructions for 1/4 Section corner

80.00 Set chased post in mound of Earth with with pits as per instructions for corner to sections 23 24 25 and 26
Land rolling
Soil 3rd Rate (Sandy)

Range No 38 West 6th Meridian

East on a random line between Sections 24 & 25
Variation 13° 30' East

40.00 Set a post for temporary 1/4 sec corner

80.28 Intersect East boundary of Township 13 links South of corner to sections 24 and 25 from which corner I now S 89° 54' W on a true line between Sections 24 and 25
Variation 13° 30' East

40.14 Set chased post in mound of Earth with pits as per instructions for 1/4 Section corner

80.28 The corner of sections 23 24 25 and 26
Land rolling
Soil 3rd Rate (Sandy)

Township No 10 North

North between Sections
23 & 24
Variation 13° 30' East

4000 Set chased post in mound of Earth with pits as per instructions for 1/4 Section corner

8000 Set chased post in mound of Earth with pits as per instructions for corner to sections
13 14 23 and 24
Land rolling
Soil 3rd Rate—

Range No 38 West 6th Meridian

East on a random line between Sections 13 & 24
Variation 13° 30' East

4000 Set a post for temporary 1/4 Sec corner

79.92 Intersect East boundary of Township 43 links South of corner to sections 13 and 24 from which corner I now ~~S 89° 42'~~ S 89° 42' W on a true line between Sections 13 and 24
Variation 13° 30' East—

3996 Set chased post in mound of Earth with pits as per instructions for 1/4 Section corner

79.92 The corner of sections
13 14 23 and 24
Land rolling
Soil 3rd Rate—

Township No 10 North

North between Sections
13 & 14
Variation 13° 40' East

4000 Set chased post in mound of Earth with pits as per instructions for 1/4 Section corner

8000 Set chased post in mound of Earth with pits as per instructions for corner to sections 11 12 13 and 14
Land rolling
Soil 2° Rate

Range No 38 West 6th Meridian

East on a random line between Sections 12 & 13
Variation 13° 30' East

4000 Set a post for temporary 1/4 sec corner

80.16 Intersect East boundary of Township 40 links South of corner to sections 12 and 13 from which corner I run S 89° 43' W on a true line between Sections 12 and 13
Variation 13° 30' East

4008 Set chased post in mound of Earth with pits as per instructions for 1/4 Section corner

8016 The corner of sections 11 12 13 and 14
Land rolling
Soil 2° Rate

Township No 10 North

North between Sections
11 & 12
Variation 13° 30' East

40.00 Set chased post in mound of Earth with pits as per instructions for 1/4 Section corner

80.00 Set chased post in mound of Earth with pits as per instructions for corner to sections 1 2 11 and 12
Land rolling
Soil 2nd Rate

Range No 38 West 6th Meridian

East on a random line between Sections 1 & 12
Variation 13° 45' East

40.00 Set a post for temporary 1/4 sec corn

80.10 Intersect East boundary of Township 38 links North of corner to sections 1 and 12 from which corner I run N 89° ~~43'~~ 44' W on a true line between sections 1 & 12
Variation 13° 45' East

40.05 Set chased post in mound of Earth with pits as per instructions for 1/4 Section corner

80.10 The corner of sections 1 2 11 and 12
Land rolling
Soil 2nd Rate

Township No 10 North

North on a random line between Sections 1 & 2
Variation 13° 30' East

4000 Set a post for temporary 1/4 sec cor

7989 Intersect North boundary of Township 50 links West of corner to sections 1 and 2 from which corner I run S 21° W on a true line between Sections 1 and 2
Variation 13° 30' East

3989 Set chared post in mound of Earth with pits as per instructions for 1/4 Section corner

7989 The corner of sections 1 2 11 and 12
Land rolling
Soil 2nd Rate

Aug 20th 1871

Range No 38 West 6th Meridian

North between Sections 34 & 35
Variation 13° 30' East

4000 Set chared post in mound of Earth with pits as per instructions for 1/4 Section corner

8000 Set chared post in mound of Earth with pits as per instructions for corner to sections 26 27 34 and 35
Land rolling
Soil 2nd Rate

Township No 10 North

East on a random line between
Sections 26 & 35
Variation 13° 30' East

40.00 Set a pin for temporary 1/4 sec cor
80.36 Intersect North and south line 18
links South of corner to sections
25 26 35 and 36 pin, which
corner I run S 89° 54' W on a true
line between Sections 26 and 35
Variation 13° 30' East
40.18 Set Stone pit mound of Earth
with pits as per instructions for
1/4 Section corner
80.36 The corner of sections
26 27 34 and 35
Land whereof
Sol 2nd Rate

Range No 38 East 6th Meridian

North between Sections
26 & 27
Variation 13° 30 East
35.00 a Pond of water 3,00 chains East of
this about 300 in width and about
640 in length bears North & South
water about 2 feet deep (Clear
and pure)
40.00 Set Stone pit mound of Earth
with pits as per instructions for
1/4 Section corner
80.00 Set Stone pit mound of Earth
with pits as per instructions for
~~1/4 Section~~ corner corner to
Sections 22 23 26 and 27
Land whereof
Sol 2nd Rate

Township No 10 North

East on a random line between
Sections 23 & 26
Variation 13° 35' East

4000 Set a post for temporary 1/4 sec corner
80,14 Intersect North and south line 58 links
South of corner to sections 23 24
25 and 26 from which corner I run
S 89° ~~34'~~ 35' W on a true line between
Sections 23 and 26
Variation 13° 35' East

40,07 Set chained post in mound of Earth
with pits as per instructions for
1/4 Section corner

8014 The corner of sections
22 23 26 and 27
Land rolling
Soil 3° Rate

Range No 38 West 6th Meridian

North between Sections
22 & 23
Variation 13° 30 East

4000 Set chained post in mound of Earth with
pits as per instructions for 1/4
Section corner

8000 Set chained post in mound of Earth
with pits as per instructions
for corner to sections ~~22 23~~
~~26 and 27~~
14 15 22 and 23
Land rolling
Soil 3° Rate

Township No 10 North

East on a random line between Sections 14 & 23
Variation 13° 40' East

40.00 Set a post for temporary 1/4 sec cor
80.18 Intersect North and South line 28 links West of post comm to Sections 13 14 23 and 24 from which corner bears N 89° 48' W on a line between sections 14 and 23
Variation 13° 40' East
40.09 Set chard post in mound of Earth with pits as per instructions for 1/4 Section corner
80.18 The corner of Sections 14 13 22 and 23
Land rolling
Soil 3rd Rate

Range No 38 West 6th Meridian

North between Sections 14 & 15
Variation 13° 30' East
40.00 Set chard post in mound of Earth with pits as per instructions for 1/4 Section corner
80.00 Set chard post in mound of Earth with pits as per instructions for corner to sections 10 11 14 and 15
Land rolling
Soil in South 1/2 3rd Rate
on North 1/2 2nd Rate

Township No 10 North

East on a random line between Sections 11 & 14
variation 13° 30' East

40.00 Set a post for temporary 1/4 sec corner
80.08 Intersect North and South ~~boundary~~ line 18 links North of corner to sections 11 12 13 & 14 from which corner I run N 89° ~~54~~ 52' W on a true line between sections 11 and 14
variation 13° 30' East

40.04 Set chased post in mound of Earth with pits as per instructions for 1/4 Section corner
80.08 The corner of sections 10 11 14 and 15
Land rolling
Soil 2nd Rate

Range No 38 West 6th Meridian

North between Sections 10 & 11
variation 13° 30' East

40.00 Set chased post in mound of Earth with pits as per instructions for 1/4 Section corner
80.00 Set chased post in mound of Earth with pits as per instructions for corner to sections 2 3 10 and 11
Land rolling
Soil 2nd Rate

Township No 10 North

East on a random line between
Sections 2 & 11
Variation 13° 25' East

40.00 Set a post for temporary 1/4 sec corner
79.90 Intersect North and south line 18 links
South of post corner to sections 1 2
11 and 12 from which corner a pine
S 89° 54' W on a true line between
Sections 2 and 11
Variation 13° 25' East
39.95 Set chained post in mound of earth
with pits as per instructions for
1/4 Section corner
79.90 The corner to sections
2 3 10 and 11
Land rolling
Soil 2nd Rate

Range No 38 West 6th Meridian

North on a random line between
Sections 2 & 3
Variation 13° 30' East
40.00 Set a post for temporary 1/4 Section
corner
80.19 Intersect North boundary of Township
7 links west of corner to sections 2 and
3 from which corner a pine
S 3° W on a true line between
Sections 2 and 3
Variation 13° 30' East
40.19 Set chained post in mound of earth
with pits as per instructions for
1/4 Section corner
80.19 The corner to sections
2 3 10 and 11
Land rolling
Soil 2nd Rate

Township No 10 North

North between Sections
33 & 34
Variation 13° 30' East

40.00 Set chard post in mound of Earth with pits as per instructions for 1/4 Section corner

80.00 Set chard post in mound of Earth with pits as per instructions for corner to Sections 27 28 33 and 34
Land rolling
Soil 2nd Rate

Range No 38 West 6th Meridian

East on a random line between
Sections 27 & 34
Variation 13° 30' East

40.00 Set a post for temporary 1/4 Sec corner

80.22 Intersect North and South line 29 links North of corner to sections 26 27 34 and 35 from which corner I saw N 89° 48' W a tree line between sections 27 and 34
Variation 13° 30' East

40.11 Set chard post in mound of Earth with pits as per instructions for 1/4 Section corner

80.22 The corner of sections
27 28 33 and 34
Land rolling
Soil 2nd Rate

Aug 21st 1871

Township No 10 North

North between Sections
27 & 28
Variation 13° 30' East

40.00 Set chared post in mound of Earth with pits as per instructions for 1/4 Section corner

80.00 Set chared post in mound of Earth with pits as per instructions for ~~1/4 Section corner~~ corner to sections
21 22 27 and 28
Land rolling
Soil 2 Rate

Range No 38 West 6th Meridian

East on a random line between Sections 22 & 27
Variation 13° 30' East

40.00 Set a post for temporary 1/4 Sec corner

80.10 Intersect North and south line 17 links South of corner to sections 22 23 26 and 27 from which corner I run S 89° 53' W on a true line between Sections 22 and 27
Variation 13° 30' East

40.05 Set chared post in mound of Earth with pits as per instructions for 1/4 Section corner

80.10 The corner of sections
21 22 27 and 28
Land rolling
Soil 2 Rate

Township No 10 North

North between Sections
21 & 22
Variation 13°45' East

4000 Set chared post in mound of Earth with pits as per instructions for 1/4 Section corner

8000 Set chared post in mound of Earth with pits as per instructions for corner to sections
15 16 21 and 22
Land rolling
Soil 2nd Rate

Range No 38 West 6th Meridian

East on a random line between Sections 15 & 22
Variation 13°5' East

4000 Set a post for temporary 1/4 Sec corner

8000 Intersect North and South line 12 links North of corner to sections 14 15 22 and 23 from which corner I run N 89°55' W on a true line between sections 15 and 22
Variation 13°5' East

4000 Set chared post in mound of Earth with pits as per instructions for 1/4 Section corner

8000 The corner of sections
15 16 21 and 22
Land rolling
Soil 2nd Rate

Township No 10 North

North between Sections
15 & 16
Variation 13° 45' East

40.00 Set chain post in mound of Earth with pits as per instructions for 1/4 Section corner

80.00 Set chain post in mound of Earth with pits as per instructions for corner to sections
9 10 15 and 16
Land rolling
Soil 2nd Rate

Range No 38 West 6th Meridian

East on a random line between
Sections 10 & 15
Variation 13° East

40.00 Set a post for temporary 1/4 Sec corner

80.12 Intersected North and South line 30 links West of corner to Sections 10 11 14 and 15 from which corner I ins S 89° 47' W an a line between Sections 10 and 15

~~40.06~~ Variation 13° East

40.06 Set chain post in mound of Earth with pits as per instructions for 1/4 Section corner

80.12 The corner of Sections
9 10 15 and 16
Land rolling
Soil 2 Rate

Township No 10 North

North between Sections
9 & 10
Variation 13° 40' East

4000 Set chased post in mound of Earth with pits as per instructions for 1/4 Section corner

8000 Set chased post in mound of Earth with pits as per instructions for corner to sections
3 4 9 and 10
Land rolling
Soil 2 Rate

Range No 38 West 6th Meridian

East on a random line between Sections 3 & 10
Variation 13° 10' East

4000 Set a post for temporary 1/4 sec corner

7994 Intersect North boundary of Township 27 links ~~East~~ North of corner to sections ~~3 and~~ 2 3 10 and 11 from which corner I mid ~~N 89° 49' W~~ N 89° 48' W on a true line between sections 3 and 10
Variation 13° 10' East

3997 Set chased post in mound of Earth with pits as per instructions for 1/4 Section corner

7994 The corner of sections
3 4 9 and 10
Land rolling
Soil 2 Rate

Township No 10 North

North on a Random line between Sections 3 & 4

Variation 13° 30' East

4000 Set ~~chara~~ a post for temporary 1/4 sec cor

79.14 Intersect North boundary of Township 24 links East of corner to sections 3 & 4 from which corner I now S 10' E on a true line between sections 3 & 4

Variation 13° 30' East

3914 Set chared post in mound of Earth with pits as per instructions for 1/4 Section corner

7914 The corner of sections 3 4 9 and 10

Land rolling

Soil 2d Rate

Range No. 38 West 6th Meridian

North between Sections 32 & 33

Variation 13° 30' East

4000 Set chared post in mound of Earth with pits as per instructions for 1/4 Section corner

8000 Set chared post in mound of Earth with pits as per instructions for corner to sections ~~28~~ ~~29~~ 28. 29. 32 and 33

Land rolling

Soil 2d Rate

Township No 10 North

East on a random line between Sections 28 & 33
Variation 14° East

4000 Set a post for temporary 1/4 sec cor

80.36 Intersect North and South line 45 links North of post corner to sections 27 28 33 and 34 from which corner I run ~~N 89° 39' W~~ N 89° 41' W on a true line between sections 28 and 33
Variation 14° East

4018 Set chard post in mound of Earth with pits as per instructions for 1/4 section corner

8036 The corner of sections 28 29 32 and 33
Land rolling
Soil 2nd Rate

Range No 38 West 6th Meridian

North between Sections 28 & 29
Variation 14° East

4000 Set chard post in mound of Earth with pits as per instructions for 1/4 Sections corner

8000 Set chard post in mound of Earth with pits as per instructions for corner to sections 20 21 28 and 29
Land rolling
Soil 2nd Rate

Township No 10 North

East on a random line between
Sections 21 & 28
Variation 13° 45' East

40.00 Set a post for temporary 1/4 sec corner
80.14 Intersected North and South line 12 links
South of post corner to sections 21 22
27 and 28 from which corner bears
S 89° 55' W on a true line between
sections 21 and 28
Variation 13° 45' East—
40.07 Set chard post in mound of Earth
with pits as per instructions for
1/4 Section corner
80.14 The corner of sections
20 21 28 and 29
Land rolling
Soil 2nd Rate—

August 22nd 1871

Range No 38 West 6th Meridian

North between Sections
20 & 21
Variation 14° East

40.00 Set chard post in mound of Earth
with pits as per instructions for
1/4 Section corner
80.00 Set chard post in mound of Earth
with pits as per instructions for
corner to sections 16 17
20 and 21
Land rolling
Soil 2nd Rate—

Township No 10 North

East on a random line between
Sections 16 & 21
Variation 13° 30' East

40.00 Set a post for Temporary 1/4 sec corn
80.16 Intersected North and south line 26 links
North of corner to sections 15 16 21 & 22
from which corner I run
N 89° 49' W on a true line between
sections 16 and 21
Variation 13° 30' East
40.08 Set chaus post in mound of Earth
with pits as per instructions
for 1/4 Section corner
80.16 The corner to sections
16 17 20 and 21
Land rolling
Soil 2nd Rate

Range No 38 East 6th Meridian

North between Sections
16 & 17
Variation 13° 45' E
40.00 Set chaus post in mound of Earth
with pits as per instructions for
1/4 Section corner
80.00 Set chaus post in mound of
Earth with pits as per instruc
tions for corner to sections
8 9 16 and 17
Land rolling
Soil 2nd Rate

Township No 10 North

East on a random line between Sections 9 & 16
Variation 13° 30 East

4000 Set post for temporary 1/4 sec cor
80 08 Intersect North and South line 16 links South of corner to sections 9 10 15 and 16 from which corner I now S 89° 53' W on a true line between sections 9 and 16
Variation 13° 30' East

40 04 Set chared post in mound of Earth with pits as per instructions for 1/4 section corner
80 08 The corner of sections. 8 9 16 and 17
Land rolling
Soil 2d Rate

Range No 38 West 6th Meridian

North between Sections 8 & 9
Variation 13° 30 East

4000 Set chared post in mound of Earth with pits as per instructions for 1/4 section corner
8000 Set chared post in mound of Earth with pits as per instructions for corner to sections 4 5 8 and 9
Land rolling
Soil 2d Rate

Township No 10 North

East on a random line between Sections 4 & 9
Variation 13° 40' East

4000 Set a post for temporary 1/4 sec corner
7988 Intersect North and south line 20 links North of post corner to sections 3 4 9 and 10 from which corner I run N 89° 57' W on a true line between sections 4 and 9
Variation 13° 40' East

3994 Set chared post in mound of Earth with pits as per instructions for 1/4 Section corner
7988 The corner of sections 4 5 8 and 9
Land rolling
Sal 2nd Rate

Range No 38 West 6th Meridian

North on a random line between Sections 4 & 5
Variation 13° 45' E

4000 Set a post for temporary 1/4 sec cor
8017 Intersect North boundary of Township 7 links East of corner to sections 4 and 5 from which corner I run S 3' E on a true line between sections 4 and 5
Variation 13° 45' East

4017 Set chared post in mound of Earth with pits as per instructions for 1/4 section corner
8017 The corner of sections 4 5 8 and 9
Land rolling
Sal 2nd Rate

Township No 10 North

North between Sections
31 & 32
Variation 14° East

40.00 Set chain post in mound of Earth with pits as per instructions for 1/4 Section corner

80.00 Set chain post in mound of Earth with pits as per instructions for corner to sections 29 30 31 and 32
Land rolling
Soil 2nd Rate

Range No 38 West 6th Meridian

East on random line between Sections
29 & 32
Variation 14° East

40.00 Set a post for Temporary 1/4 sec cor
79.82 Intersect North and South line 39 links North of corner to sections 28 29 32 and 33 from which corner to line N 89° 43' W on a line between sections 29 and 32
Variation 14° East

39.91 Set chain post in mound of Earth with pits as per instructions for 1/4 Section corner

79.82 The corner of sections 29 30 31 and 32
Land rolling
Soil 2nd Rate

Township No. 10 North

West on a random line between sections 30 & 31
Variation 14° East

4000 Set post for temporary 1/4 section corner
80.68 Intersect West boundary of Township 33 links south of corner to sections 30 and 31 from which corner I run S 89° 44' E on a tie line between sections 30 and 31
Variation 14° East

4068 Set chained post in mound of Earth with pits as per instructions for 1/4 section corner
80.68 The corner of sections 29 30 31 and 32
Land rolling
Soil 2° Rate

Range No 38 West 6th Meridian

North between Sections 29 & 30
Variation 14° East

4000 Set chained post in mound of Earth with pits as per instructions for 1/4 section corner
8000 Set chained post in mound of Earth with pits as per instructions for corner to sections 19 20 29 and 30
Land rolling
Soil 2° Rate

Township No 10 North

East on a random line between Sections 20 & 29

Variation 13° 45' East

40.00 Set a post for temporary 1/4 sec cor

80.18 Enters oct North and south line 13 lnks South of corn to sections 20 21 28 and 29 from which corn bears S 89° 54' W on a true line between sections 20 and 29

Variation 13° 45' East

40.09 Set chas post in mound of earth with pits as per instructions for 1/4 section corn

80.18 The corn of sections 19 20 29 & 30

Land rolling

Soil 2nd Rate

August 23 1871

Range No 38 West 6th Meridian

West on a random line between Sections 19 & 30

Variation 13° 45' East

40.00 Set a post for Temporary 1/4 sec cor

80.76 Intersect west boundary of Township 11 links North of corn to sections 19 and 30 from which corn bears N 89° 37½ E on a true line between sections 19 and 30

Variation 13° 45' East

40.76 Set chas post in mound of Earth with pits as per instructions for 1/4 section corner

80.76 The corner of sections 19 20 29 and 30

Land rolling

Soil 2nd Rate

Township No 10 North

North between Sections
19 & 20
Variation 14° East

4000 Set chained post in mound of Earth with pits as per instructions for 1/4 section corner

8000 Set chained post in mound of Earth with pits as per instructions for corner to sections 17 18 19 and 20
Land rolling
Soil 2° Rate

Range No 38 West 6th Meridian

East on a random line between Sections 17 & 20
Variation 13° 50 East

4000 Set set post for temporary 1/4 sec corner

80 30 Intersect North and south line 10 links South of corner to sections 16 17 20 and 21 from which corner I now

S 89° 56' W
S ~~89° 56'~~ W on a true line between Sections 17 and 20
Variation 13° 50' East

4015 Set chained post in mound of Earth with pits as per instructions for 1/4 section corner

80 30 The corner of sections 17. 18. 19 & 20
Land rolling
Soil 2° Rate

Township No 10 North

East on a random line between Sections 18 & 19

Variation 13° 40' East

40.00 Set a post for temporary 1/4 sec cor

80.47 Intersect west boundary of Township 44 links North of corner to Sections 18 and 19 from which corner bears N 89° 39' W on a true line between Sections 18 and 19

Variation 13° 40' East

40.47 Set chained pits mounds of Earth with pits as per instructions for 1/4 Section corner

80.47 The corner of sections 17, 18, 19 and 20

Land rolling

Soil & Rock

Range No 38 West 6th Meridian

North between Sections 17 & 18

Variation 13° 45' East

40.00 Set chained pits mounds of Earth with pits as per instructions for 1/4 Section corner

80.00 Set chained pits mounds of Earth with pits as per instructions for corner to sections 7, 8, 17 and 18

Land rolling

Soil & Rock

Township No 10 North

East on a random line between Sections 8 & 17
Variation 13°40' East

4000 Set a post for temporary 1/4 sec cor
80.16 Intersect North and South line 28 links North of corner to sections 8 9 16 and 17 from which corner I run N 89°48' W on a true line between sections 8 and 17
Variation 13°40 East

4008 Set chased post in mound of Earth with pits as per instructions for 1/4 section corner
8016 The corner to sections 7 8 17 and 18
Land rolling
Soil 2d Rate

Range No 38 West 6th Meridian

West on a random line between Sections 7 & 18
Variation 13°45' East

4000 Set a post for temporary 1/4 sec cor
80.59 Intersect West boundary of Township 23 links South of corner to sections 7 and 18 from which corner I run S 89°50' E on a true line between sections 7 and 18
Variation 13°45' East

4059 Set chased post in mound of Earth with pits as per instructions for 1/4 section corner
8059 The corner of sections 7 8 17 and 18
Land rolling
Soil 2d Rate

Township No 10 North

North between Sections
7 & 8
Variation 13° 45' East

4000 Set chased post in mound of Earth with pits as per instructions for
1/4 Section corner

8000 Set chased post in mound of Earth with pits as per instructions for corner to sections
5 6 7 and 8
Land rolling
Soil & Rate

Range No 38 West 6th Meridian

East on a random line between Sections 5 & 8
Variation 13° 40 East

4000 Set a post for temporary 1/4 sec cor

80 24 Intersect North and South line 18 links North of corner to sections 4 5 8 and 9 from which corner I mor N 89° 52' W on a true line between sections 5 and 8
Variation 13° 40' East

40.12 ~~40.12~~ Set chased post in mound of Earth with pits as per instructions for
1/4 Section corner

80 24 The corner of sections
5 6 7 and 8
Land rolling
Soil & Rate

Township No 10 North

West on a random line between Sections 6 & 7
Variation 13° 45' E

4000 Set a post for temporary 1/4 sec cor
80.63 Intersect West boundary of Township 68 links south of corner to sections 6 and 7 from which corner I run S 89° 31' E on a true line between sections 6 and 7
Variation 13° 45' East

40.63 Set chased post in mound of Earth with pits as per instructions for 1/4 Section corner
80.63 The corner of sections 5, 6, 7 and 8
Land rolling
Soil 2d Rate

Range No 38 West 6th Meridian

North on a random line between Sections 5 & 6
Variation 13° 30' East

4000 Set a post for temporary 1/4 sec cor
80.36 Intersect North boundary of Township 12 links East of corner to sections 5 and 6 from which corner I run S 5' E on a true line between sections 5 and 6
Variation 13° 30' East

40.36 Set chased post in mound of Earth with pits as per instructions for 1/4 Section corner
80.36 The corner of sections 5, 6, 7 and 8
Land rolling
Soil 2d Rate
August 24th 1871

60

Township No 10 North

Range No 38 West 6th Meridian

General Description

This Township is a high rolling Prairie soil generally good 2nd Rate—

List of Names

A list of Names of the individuals employed to assist in measuring, marking or running the lines & corners described in the foregoing field notes of Township No 10 north of the base line of Range No 38 west of the 6th principal Meridian showing the respective capacities in which they acted.

Henry Heisel } Chainmen
Frank M. Daugherty }
Henry Lear } Mound men
Oscar P. Miller } Axemen

We hereby certify that we Assistant William E. Daugherty Deputy Surveyor in Surveying & subdividing Township No 10 north of base line of Range No 38 west of the 6th principal Meridian that said Township has been in all respects to the best of our knowledge & belief well & faithfully surveyed & the boundary monuments planted according to the instructions furnished by the Surveyor General.

Henry Heisel } Chainmen
Frank M Daugherty }
Henry Lear } Mound men
Oscar P. Miller }

Township No. 10 North Range No 38 West 6th Meridian

Subscribed and sworn to before me at ~~Chamber~~ my office in the city of Plattsmouth State of Nebraska this 25 day of September 1871 ~~Meridian~~

A G Child
Probate Judge

I, William E. Daugherty Deputy Surveyor do solemnly swear that in pursuance of a joint contract wherein William E. Daugherty & Martin B. Cutler are joint contractors with E. E. Cunningham United States Surveyor General for the State of Nebraska bearing date the 26th day of May 1871, I have well faithfully & truly in my own proper person & in strict conformity to the instructions furnished by the Surveyor General the Surveying Manual and the laws of the United States surveyed all those part of Township No 10 north of the base line of Range No 38 west of the 6th principal Meridian as represented in the foregoing field notes as having been surveyed under my direction; and I do further solemnly swear that all the corners of said surveys have been established & perpetuated in strict accordance with the Surveying Manual & the printed instructions and I do further solemnly swear that the foregoing are the true & original field notes of such Survey

William E Daugherty
Deputy Surveyor

Subscribed and sworn to before me at my office in the city of Plattsmouth State of Nebraska this 25 day of September 1871

A G Child Probate
Judge

Township No 10 North

Range No 38 East 6th Meridian

Surveyor Generals Office
Plattsmouth, 25th Nov. 1871

The foregoing field notes of the survey and subdivision of Township No. 10 North of the Base Line of Range No. 38 West of the 6th P.M. in Nebraska, Executed by Wm. E. Daugherty under joint Contract No. 44 with Wm. E. Daugherty & Martin B. Cutler are joint Contractors and bearing date the 26th day of May 1871. in the month of August 1871. having been critically examined the necessary corrections and explanations made the said field notes and the surveys they describe are hereby approved.

E. E. Cummins Shaw
Surveyor General

Township No 11 North

T 11 N., R 38 W

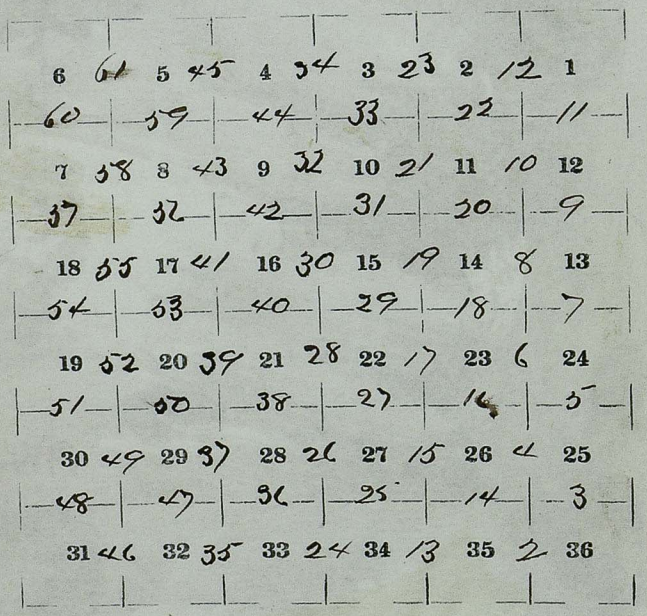

Subdivision of Township No 11 North of Range No 38 East of the 6th Meridian State of Nebraska

Commenced August 15th 1871

Finished August 19th 1871

By William E. Daugherty
Deputy Surveyor

Township No 11 North

Names of Assistants

Frank M. Daugherty
Henry Heisel } Chainmen

Henry Lear
Oscar P. Milton } Flagmen and Mountmen

Range No 38 West 6th Meridian

To determine the proper adjustment of my compass for subdividing this Township I commence at the corner of Townships 10 and 11 North Ranges No 37 and 38 West and run thence North on a blank line along the East side of Sec 36
Variation 13° 30 East

4000 To a point 13 links East of quarter section corner

8044 To a point 17 links East of corner to Sections 25 and 36

To retrace this line or run parallel thereto I must adjust my compass to a variation of 13° 23' East

From the corner of ~~Towns~~
Sections 1 2 35 and 36
I run

Township No 11 North

North between Sections
35 & 36
Variation 13° 30' East

40.00 Set chain post in mound of Earth with pits as per instructions for 1/4 Section corner

80.00 Set chain post in mound of Earth with pits as per instructions for corner to sections 25 26 35 and 36
Land rolling
Soil 2nd Rate

Range No 38 West 6th Meridian

East on a random line between Sections 25 & 36
Variation 13° 30' East

40.00 Set a post for temporary 1/4 M corner

80.24 Intersect East boundary of Township 18 links South of corner to sections 25 and 36 from which corner bears S 89° 52' W on a true line between sections 25 and 36
Variation 13° 30' East

40.12 Set chain post in mound of Earth with pits as per instructions for 1/4 Section corner

80.24 The corner to sections 25 26 35 and 36
Land rolling
Soil 2nd Rate

Township No 11 North

North between Sections
25 & 26
Variation 13° 25' East

40.00 Set chain post in mound of Earth
with pits as per instructions for
1/4 Section corner

80.00 Set chain post in mound of Earth
with pits as per instructions
for corner to sections
23 24 25 and 26
Land rolling
Soil 2nd Rate

Range No 38 East 6th Meridian

East on a random line between
Sections 24 & 25
Variation 13° 35' East

40.00 Set a post for temporary 1/4 sec corner

80.00 Intersect East boundary of Township
13 links South of corner to sections
24 and 25 from which corner bears
S 89° 54' W on a line between
Sections 24 and 25
Variation 13° 35' East

40.00 Set chain post in mound of Earth
with pits as per instructions for
1/4 Section corner

80.00 The corner of sections
23 24 25 and 26
Land rolling
Soil 2nd Rate

Township No 11 North

North between Sections
23 & 24
Variation 13° 30' East

40.00 Set chain post in mound of Earth with pits as per instructions for 1/4 Section corner

80.00 Set chain post in mound of Earth with pits as per instructions for corner to sections 13 14 23 and 24
Land rolling
Soil 2d Rate

Range No 38 West 6th Meridian

East on a random line between Sections 13 & 24
Variation 13° 40' East

40.00 Set a post for temporary 1/4 cor corner

80 26 Intersect East boundary of Township 79 links south of corner to Sections 13 and 24 from which corner a Gum bears S 89° 26' W on a true line between Sections 13 and 24
Variation 13° 40' East

40 13 Set chain post in mound of Earth with pits as per instructions for 1/4 Section corner

80 26 The corner of Sections 13 14 23 and 24
Surface rolling
Soil 2d Rate

Township No 11 North

North between Sections
13 & 14
Variation 13° 45' East

40.00 Set chased post in mound of Earth with pits as per instructions for 1/4 Section corner

80.00 Set chased post in mound of Earth with pits as per instructions for corner to sections
11 12 13 and 14
Land rolling
Soil 2d Rate

Range No 38 West 6th Meridian

East on a random line between Sections 12 & 13
Variation 14° East

40.00 Set a post for temporary 1/4 sec corner

80.06 Intersect East boundary of Township 18 links south of corner to sections 12 and 13 from which corner I run S 89° 32' W on a true line between sections 12 and 13
Variation ~~12° 13'~~ 14° East

40.03 Set chased post in mound of Earth with pits as per instructions for 1/4 Section corner

80.06 The corner of sections
11 12 13 and 14
Land rolling
Soil 2d Rate

Township No 11 North

North between Sections
11 & 12
Variation 13° 30' East

40.00 Set Chas Post in mound of Earth with pits as per instructions for 1/4 Section corner

80.00 Set Chas Post in mound of Earth with pits as per instructions for corner to sections 1 2 11 and 12
Land rolling
Soil 2nd Rate

Range No 38 West 6th Meridian

East on a random line between Sections 1 & 12
Variation 13 1/2° East

40.00 Set a post for temporary 1/4 sec cor
80.16 Intersect East boundary of Township 12 links North of corner to sections 1 and 12 from which corner a mi N 89° 55' W on a true line between sections 1 and 12
Variation 14° East

40.08 Set Chas Post in mound of Earth with pits as per instructions for 1/4 Section corner

80.16 The corner of sections 1 2, 11 and 12
Land rolling
Soil 2nd Rate

Township No 11 North

North between Sections
11 & 12
Variation

Range No 38 West 6th Meridian

East on a random line between
Sections 1 & 12
Variation

Township No 11 North

North on a random line between Sections 1 & 2

Variation 13° 30' East

40.00 Set a post for ~~cemen to sections~~ coupling 1/4 sec cem ~~1 2 11 and 12~~

80.75 Intersect North boundary of Township 27 links East of cemen to sections 1 and 2 from which cemen I mo S 12 H E on a true line between sections 1 and 2

Variation 13° 30' East

40.75 Set chared post in mound of Earth with pits as per instructions for 1/4 Section cemen

80.75 The cemen of sections 1 2 11 and 12

Land rolling

Soil 2d Rate

August 15th 1871

Range No 38 West 6th Meridian

North between Sections 34 & 35

Variation 13° 30' East

40.00 Set chared post in mound of Earth with pits as per instructions for 1/4 Section cemen

80.00 Set chared post in mound of Earth with pits as per instructions for cemen to sections 26 27 34 and 35

Land rolling

Soil 2d Rate

Township No 11 North

East on a random line between
Sections 26 & 35
Variation 13° 30' East

40.00 Set a post for Temporary ¼ sec cor.
79.90 Intersect North and South line 10
links South of corner to sections
25 26 35 and 36 from which
corner I run S 89° 56' W on a line
line between sections 26 and 35
Variation 13° 30' East
39.95 Set stone post in mound of
Earth with pits as per instruction
for ¼ Section corner
79.90 The corner of sections
26 27 34 and 35
Land rolling
Soil 2nd Rate

Range No 38 West 6th Meridian

North between Sections
26 & 27
Variation 13° 35' East

40.00 Set stone post in mound of Earth
with pits as per instructions for
¼ Section corner
80.00 Set stone post in mound of
Earth with pits as per
instructions for corner to sections
22 23 26 and 27
Land rolling Soil 2nd Rate

Township No 11 North

East on a random line between
Sections 23 & 26
Variation 13° 40' East

40.00 Set a post for temporary 1/4 sec cor
80.24 Intersect North and south line 38 chs
West of corner to sections 23 24
25 and 26 from which corner
~~sections~~ N 89 44' W on a line
line between sections 23 and 26
Variation 13° 40' East
40.12 Set chaw post in mound of Earth
with pits as per instructions for
1/4 Section corner
80.24 The corner of sections
22 23 26 and 27
Land rolling
Soil 2nd Rate

Range No 38 West 6th Meridian

North between Sections
22 & 23
Variation 13° 30' East
40.00 Set chaw post in mound of Earth
with pits as per instructions
for 1/4 Section corner
80.00 Set chaw post in mound of Earth
with pits as per instructions
for corner to sections
14 13 22 and 23
Land rolling
Soil 2nd Rate

Township No 11 North

East on a random line between
Sections 14 & 23
Variation 13° 25' E

40.00 Set a post for temporary 1/4 sec cor.
80.10 Intersect North and South line 37 links
South of corner to sections 13 14 23
and 24 from which corner I run
S 89° 44' W on a true line between
sections 14 and 23
Variation 13° 25' East
40.03 Set chaus post in mound of Earth
with pits as per instructions
for 1/4 section corner
80.10 The corner of sections
14 13 22 and 23
Land rolling
Soil 2nd Rate

Range No 38 East 6th Meridian

North between Sections
14 & 15
Variation 13° 45' East
40.00 Set chaus post in mound of Earth
with pits as per instructions for
1/4 Section corner
80.00 Set chaus post in mound of
Earth with pits as per
instructions for corners to sections
10 11 14 and 15
Land rolling
Soil 2nd Rate

Township No 11 North

East on a random line between
Sections 11 & 14
Variation 13° 30' East

40.00 Set a post for temporary 1/4 sec corner
79.80 Intersect North and South line 40 links
North of post corner to sections 11 12
13 and 14 from which corner a tree
N 89° 45' W on a true line between
sections 11 and 14
Variation 13° 30' East
39.90
~~39.80~~ 79.80 Set chain post in mound of Earth
with pits as per instructions for
1/4 Section corner
79.80 The corner of sections
10 11 14 and 15
Sand rolling
Soil 2nd Rate

Range No 38 West 6th Meridian

North between Sections
10 & 11
Variation 13° 40' East

40.00 Set chain post in mound of Earth
with pits as per instructions for
1/4 Section corner
80.00 Set chain post in mound of
Earth with pits as per
instructions for corner to sections
2 3 10 and 11
Sand rolling
Soil 2nd Rate

Township No 11 North

East on a random line between Sections 2 & 11

Variation 13° 20' East

40.00 Set a post for temporary 1/4 sec corner

80.12 Intersect North and South line 16 links South of corner to sections 1, 2, 11 and 12 ~~2 and 11~~ from which corner I run S 89° 53' W on a true line between sections 2 and 11

Variation 13° 20' East

40.06 Set chased post in mound of Earth with pits as per instructions for 1/4 section corner

80.12 The corner of sections 2 3 10 and 11

Land rolling

Soil 2° Rate

Range No 38 West 6th Meridian

North on a random line between Sections 2 & 3

Variation 13° 30' East

40.00 Set a post for temporary 1/4 sec corner

80.61 Intersect North boundary of Township 16 links west of corner to sections 2 and 3 from which corner I run S 7' W on a true line between Section 2 and 3

Variation 13° 30' East

40.61 Set chased post in mound of Earth with pits as per instructions for 1/4 Section corner

80.61 The corner of sections 2 3 10 and 11

Land rolling

Soil 2° Rate

Township No 11 North

North between Sections
33 & 34
Variation 13° 30' East

40.00 Set chain post in mound of Earth with pits as per instructions for
1/4 Section corner

80.00 Set chain post in mound of Earth with pits as per instructions for corner to sections
27 28 33 and 34
Land rolling
Soil 2nd Rate

Range No 38 West 6th Meridian

East on a random line between
Sections 27 & 34
Variation 14° East

40.00 Set a post for temporary 1/4 sec corner

80.24 Intersect North and south line 15 links
North of corner to sections 26 27 ~~28~~
33 and 34 from which corner I run
~~N~~ S 89° 34' W on a true line between
Sections 27 and 34
Variation 14° East

401.2 Set chain post in mound of Earth with pits as per instructions for
1/4 Section corner

801.24 The corner of sections
27 28 33 and 34
Land rolling
Soil 2nd Rate

August 16th 1871

Township No 11 North

North between Sections
27 & 28
Variation 13° 30 East

40.00 Set chared post in mound of Earth with pits as per instructions for 1/4 section corner

80.00 Set chared post in mound of Earth with pits as per instructions for corner to sections
21 22 27 and 28
Land rolling
Soil 2nd Rate

Range No 38 West 6th Meridian

East on a random line between Sections 22 & 27
Variation 13° 45' East

40.00 Set chared post in mound of Earth with pits as per instructions for 1/4 section corner

80.00 Set chared post in mound of Earth with pits as per instructions for corner to sections
21 22 27 and 28
Land rolling soil 2nd Rate

40.00 Set a post for temporary 1/4 sec corner

80.40 Intersect North and South line at corner to sections 22 23 26 and 27 from which corner I run west on a true line between sections 22 and 27
Variation 13° 45' East

40.20 Set chared post in mound of Earth with pits as per instructions for 1/4 sec cor

80.40 The corner of sections
21 22 27 and 28
Land rolling
Soil 2nd Rate

Township No 11 North

North between Sections
21 & 22
Variation 14° East

4000 Set chaud post in mound of Earth with pits as per instructions for 1/4 section corner

8000 Set chaud post in mound of Earth with pits as per instructions for corner to sections 15 16 21 and 22
Land rolling
Soil 2nd Rate

Range No 38 West 6th Meridian

East on a random line between Sections 15 & 22
Variation 13° 45' East

4000 Set a post for temporary 1/4 sec corner

80.16 Intersect North and south line 10 links North of corner to sections 14 15 22 and 23 from which corner I run N 89° 56' W on a true line between Sections 15 and 22
Variation 13° 45' East

40.08 Set chaud post in mound of Earth with pits as per instructions for 1/4 Section corner

80.16 The corner of sections 15 16 21 and 22
Land rolling
Soil 2nd Rate

Township No 11 North

North between Sections
15 & 16
Variation 14° East

40.00 Set chased post in mound of Earth with pits as per instructions for 1/4 Section corner

80.00 Set chased post in mound of Earth with pits as per instructions for corner to sections 9 10 15 and 16
Land rolling
Soil 2° Rate

Range No 38 West 6th Meridian

East on a random line between Sections 10 & 15
Variation 13° 45' East

40.00 Set ~~chased post in mound of Earth with pits as per instructions~~ post for temporary 1/4 sec cor for

80 28 Intersected North and South line 35 links North of corner to sections 10 11 14 and 15 from which corner I mud N 89° 45' W on a tin line between sections 10 and 15
Variation 13° 45' East

40 14 Set chased post in mound of Earth with pits as per instructions for 1/4 Section corner

80 28 The corner of sections 9 10 15 and 16
Land rolling
Soil 2° Rate

Township No 11 North

North between Sections
9 & 10
Variation 13° 30' East

4000 Set chased post in mound of Earth with pits as per instructions for 1/4 Section corner

8000 Set chased post in mound of Earth with pits as per instructions for corner to sections
3 4 9 and 10
Land rolling
Soil 2nd Rate

Range No 38 West 6th Meridian

East on a random line between Sections 3 & 10
Variation 13° 35' East

4000 Set a post for temporary 1/4 sec cor

80,20 Intersect North and South line 19 links North of corner to sections 2 3 10 & 11 from which corner I run
N 89° 52' W on a true line between sections 3 and 10
Variation 13° 35' East

4010 Set chased post in mound of Earth with pits as per instructions for 1/4 section corner

8020 The corner of sections
3 4 9 and 10
Land rolling
Soil 2nd Rate

Township No 11 North

North on a random line between Sections 3 & 4
Variation 13° 25' East

4000 Set a post for temporary 1/4 section corner
80.35 Intersect North boundary of Township 20 links East of corner to sections 3 and 4 from which corner I move S 9' E on a true line between Sections 3 and 4
Variation 13° 25' East

4035 Set chained post in mound of Earth with pits as per instructions for 1/4 Section corner
8035 The corner of sections 3 4 9 and 10
Land rolling
Soil 2° Rate

Aug 17th

Range No 38 West 6th Meridian

North between Sections 32 & 33
Variation 13° 30' East

4000 Set chained post in mound of Earth with pits as per instructions for 1/4 Section corner
8000 Set chained post in mound of Earth with pits as per instructions for corner to sections 28 29 ~~29 and 30~~ 32 and 33
Land rolling
Soil 2 Rate

Township No 11 North

East on a random line between
Sections 28 & 33
Variation 13° 30' East

40.00	40.00 Set a post for temporary 1/4 sec corn
	80.12 Intersect North and South line 17 links
	South of corner to sections 27 28 33 &
8.00	33 from which corner bears
	~~S 89° 53' W~~ N 89° 53' W on a true line between
	Sections 28 and 33
	Variation 13° 30' East
	40.04 Set chaned post mi mound of Earth
	with pits as per instructions for
	1/4 Section corner
	80.12 The corner of sections
	28 29 32 and 33
	Land rolling
	Soil 2nd Rate

Range No 38 East 6th Meridian

North between Sections
28 & 29
Variation 13° 30' East

40.00	Set chaned post mi mound of Earth
	with pits as per instructions
	for 1/4 Section corner
80.00	Set chaned post mi mound of Earth
	with pits as per instructions for
	corner to sections ~~20 29 28~~
	~~and 28~~ 29 20. 21. 28 and 29
	Land rolling
	Soil 2nd Rate

Township No 11 North Range No 38 West 6th Meridian

East on a random line between Sections 21 & 28

Variation 13° 35' East

40.00 40.00 Set post for temporary 1/4 sec cor

79.96 Intersect North and South line 28 links North of corner to sections 21 22 27 and 28 from which corner I run N 89° 48' W on a true line between Sections 21 and 28

Variation 13° 35' East

.80 39.98 Set chained post mi mound of Earth with pits as per instructions for 1/4 Section corner

79.96 The corner of sections 20 21 28 and 29

Zemed rolling

Soil 2nd Rate

August 17th 1871

North between Sections 20 & 21

Variation 13° 40' East

40.00 Set chained post mi mound of Earth with pits as per instructions for 1/4 Section corner

80.00 Set chained post mi mound of Earth with pits as per instructions for corner to sections 16 17 20 & 21

Zemed rolling

Soil 2nd Rate

Township No 11 North

East on a random line between Sections 16 & 21

Variation 13° 20' East

40.00 Set a post for temporary 1/4 Sec corner

80.18 Intersect North and South line 58 links south of corner to sections 15 16 21 and 22 from which corner bears S 89° 35' W on a line line between sections 16 and 21

80.00

Variation 13° 20' East

40.09 Set chand post in mound of Earth with pits as per instructions for 1/4 Section corner

80.18 The corner of sections 16 17 20 & 21

Land rolling

Soil 2nd Rate

Range No 38 West 6th Meridian

North between Sections 16 & 17

Variation 13° 45' East

40.00 Set a chand post ~~for temporary 1/4 Sec corner~~ in mound of Earth with pits as per instructions for 1/4 Section corner

80.00 Set chand post in mound of Earth with pits as per instructions for corner of sections 8 9 16 and 17

Land rolling

Soil 2nd Rate

Township No 11 North

East on a random line between
Sections 9 & 16
Variation 13° 45' East
4000 Set post for temporary 1/4 sec cem
80 34 Intersect North and South line 32
links North of cemer to sections 9
10 15 and 16 from which cem I min
N 89° 46' W on a true line between
Sections 9 and 16
Variation 13° 45' East
4017 Set chard post in mound of Earth
with pits as per instructions
for 1/4 Section cemer
80 34 The cemer of sections
8 9 16 and 17
Land rolling
Soil 2° Rate

Range No 38 West 6th Meridian

North between Sections
8 & 9
Variation 13° 35' East
4000 Set chard post in mound of Earth
with pits as per instructions for
1/4 Section cemer
8000 Set chard post in mound of Earth
with pits as per instructions
for cemer to sections
4 5 8 and 9
Land rolling
Soil 2° Rate

Township No 11 North

East on a random line between
Sections 4 & 9
Variation 13° 30' East

40.00 Set a post for temporary 1/4 Sec corner
80.14 Intersect North and South line 9 links
South of corner to Sections 3 4 9
and 10 from which corner I use
S 89° 56' W as a True line between
Sections 4 and 9
Variation 13° 30' East
40.07 Set Stone post in mound of Earth
with pits as per instructions
for 1/4 Section corner
80.14 The corner of Sections
4 5 8 and 9
Land rolling
Soil 2nd Rate

Range No 38 West 6th Meridian

North on a random line between
Sections 4 & 5
Variation 13° 40' East

40.00 Set temporary 1/4 Section corner
80.19 Intersect North boundary of Township
39 links West of corner to Sections
4 and 5 from which corner I use
N 1° 17' W on a True line between
Sections 4 and 5
Variation 13° 40' East
40.19 Set Stone post in mound of Earth
with pits as per instructions for
1/4 Section corner
80.19 The corner of Sections
4 5 8 and 9
Land rolling
Soil 2nd Rate

Township No 11 North

North between Sections
31 & 32
Variation 13° 40' East

40.00 Set chased post in mound of Earth with pits as per instructions for 1/4 Section corner

80.00 Set chased post in mound of Earth with pits as per instructions for corner to sections 29 30 31 and 32
Land rolling
Soil 2 Rate

Range No 38 West 6th Meridian

East on a random line between Sections 29 & 32
Variation 13° 40' East

40.00 Set a post for Temporary 1/4 Sec corner
79.94 Intersect North and South line 36 links North of post corner to sections 28 29 32 and 33 from which corner I now N 89° 44' W on a true line between sections 29 and 32
Variation 13° 40' East

39.97 Set chased post in mound of Earth with pits as per instructions for 1/4 Section corner
79.94 The corner of sections 29 30 31 and 32
Land rolling
Soil 2 Rate

Township No 11 North

West on a random line between Sections 30 & 31

Variation 13° 40' East

4000 Set temporary 1/4 section corner

81.30 Intersect West boundary of Township 16 links North of corner to sections 30 and 31 from which corner I run

N 89° 53' E on a true line between Sections 30 and 31

Variation 13° 40' East

4130 Set chared post in mound of Earth with pits as per instructions for 1/4 Section corner

8130 The corner of sections 29 30 31 and 32

Land rolling

Soil 2nd Rate

4000

80 34

4017

80 34

Range No 38 West 6th Meridian

North between Sections 29 & 30

Variation 13° 25' East

4000 Set chared post in mound of Earth with pits as per instructions for 1/4 Section corner

8000 Set chared post in mound of Earth with pits as per instructions for corner to sections 19 20 29 and 30

Land rolling

Soil 2nd Rate

50

Township No 11 North

East on a random line between
Sections 20 & 29
Variation 13° 20' East

4000 Set a post for Temporary 1/4 Sec corner
80.22 Intersect North and South line 53 links
South of corner to sections 20 21
28 and 29 from which corner bears
S 89° 38' W on a true line between
Sections 20 and 29
Variation 13° 20' East
4011 Set chas post in mound of Earth
with pits as per instructions for
1/4 Section corner
80.22 The corners of sections
19 20 29 and 30
Land rolling
Soil 2nd Rate
August 18th 1871

51

Range No 38 West 6th Meridian

West on a random line between
Sections 19 & 30
Variation 13° 35' East
4000 Set a post for Temporary 1/4 Sec corner
80.91 Intersect West boundary of Township
13 links North of corner to sections
19 and 30 from which corner bears
N 89° 54' E on a true line between
sections 19 and 30
Variation 13° 35' East
4091 Set chas post in mound of Earth
with pits as per instructions for
1/4 Section corner
8091 The corners of sections 19 20
29 and 30
Land rolling
Soil 2nd Rate

Township No 11 North

North between Sections 19 & 20

Variation 13° 30' East

40.00 Set chard post in mound of Earth with pits as per instructions for 1/4 Section corner

80.00 Set chard post in mound of Earth with pits as per instructions for corner to sections 17 18 19 and 20

Land rolling

Soil 2nd Rate

Range No 38 West 6th Meridian

East on a random line between Sections 19 & 20

Variation 13° 45' East

1.00 Set a post for temporary 1/4 sec corner

80.10 Intersected North and South line between ~~sections 19 and 20~~ 23 links North of corner to sections 16 17 20 and 21 from which corner bears N. 89° 30' W on a line line between sections 17 and 20

Variation 13° 45' East

40.05 Set chard post in mound of Earth with pits as per instructions for 1/4 section corner

80.10 The corner of sections 17 18 19 and 20

Land rolling

Soil 2nd Rate

Township No 11 North Range No 38 West 6th Meridian

West on a random line between Sections 18 & 19

Variation 13° 40' East

4000 Set a post ~~in mound~~ temporary 1/4 sec cor

8072 Intersect West boundary of Township 33 links North of corner to sections 19 and 18 from which corner I now N 89° ~~37'~~ 36' E on a true line between Sections 18 and 19

Variation 13° 40' East

4072 Set chaud post in mound of Earth with pits as per instructions for 1/4 Section corner

8072 The corner of sections 17 18 19 and 20

Land rolling

Soil 2d Rate

North between Sections 17 & 18

Variation 13° 35' East

4000 Set chaud post in mound of Earth with pits as per instructions for 1/4 Section corner

8000 Set chaud post in mound of Earth with pits as per instructions for corner to sections 7 8 17 and 18

Land rolling

Soil 2d Rate

Township No 11 North

Range No 38 West 6th Meridian

East on a random line between Sections 8 & 17
Variation 13° 30' East

40.00 Set a post for temporary 1/4 sec corner
80.04 Intersect North and South line 14 links North of corner to sections ~~8 and~~ 4 8 9 16 and 17 from which corner bears N 89° 54' W on a true line between sections 8 and 17

Variation 13° 30' East

40.12 Set chain post in mound of Earth with pits as per instructions for 1/4 Section corner
80.24 The corner of sections 7 8 17 and 18
Land rolling
Soil 2nd Rate

West on a random line between Sections 7 & 18
Variation 13° 20 East

40.00 Set a post for temporary 1/4 sec corner
80.92 Intersect West boundary of Township 43 links North of corner to sections 7 and 18 from which corner bears N 89° 42' E on a true line between Sections 7 and 18

Variation 13° 20' East

40.92 Set chain post in mound of Earth with pits as per instructions for 1/4 Section corner
80.92 The corner of sections 7 8 17 and 18
Land rolling
Soil 2nd Rate

Township No 11 North

North between Sections
7 & 8
Variation 13° 30 East

40.00 Set chased post in mound of Earth with pits as per instructions for 1/4 sec corn

80.00 Set chased post in mound of Earth with pits as per instructions for corner to sections
5 6 7 and 8
Land rolling
Soil 2 Rate

Range No 38 West 6th Meridian

East on a random line between Sections 5 & 8
Variation 13 20' East

40.00 Set a post for temporary 1/4 sec corn

80.32 Intersect North and South line 49 links South of corner to sections 4 5 8 and 9 from which corner I run S 89° 39' W on a true line between sections 5 and 8
Variation 13° 20' East

40.16 Set chased post in mound of Earth with pits as per instructions for 1/4 section corner

80.32 The corner of sections
5 6 7 and 8
Land rolling
Soil 2 Rate

Township No 11 North

West on a random line between Sections 6 & 7

Variation 13° 45' East

4000 Set a post for temporary 1/4 sec cor

80.55 Intersect West boundary of Township 27 links South of corner to sections 6 and 7 from which corner I run S 89° ~~53'~~ 48' E on a true line between Sections 6 and 7

Variation 13° 45' East

40.55 Set chased post in mound of Earth with pits as per instructions for 1/4 section corner

80.55 The corner of sections 5 6 7 and 8

Land rolling

Soil 2 Rate

4000
80.34
4017
803

Range No 38 West 6th Meridian

North on a random line between Sections 5 & 6

Variation 13° 30' East

4000 Set a post for temporary 1/4 sec cor

79.87 Intersect North boundary of Township 41 links West of corner to sections 5 and 6 from which corner I run S 18' W on a true line between Sections 5 and 6

Variation 13° 30' East

39.87 Set chased post in mound of Earth with pits as per instructions for 1/4 section corner

79.87 The corner of sections 5 6 7 and 8

Land rolling

Soil 2 Rate

August 19th 1871

Township No 11 North

General Description

This Township is a high rolling Prairie the soil is a fine quality of 2nd Rate good for pasturage and would be for agriculture if it could be irrigated There are no settlers in the Township

Range No 38 West 6th Meridian

List of Names

A list of the names of individuals employed to assist in running measuring or marking the lines & corners described in the foregoing field notes of Township No 11 north of the base line of Range No 38 west of the 6th principal Meridian showing the respective capacities in which they acted.

Henry Heisel } Chainmen
Frank M. Daugherty }
Henry Lear } Monumenter and
Oscar P. Miller } Axeman

We hereby certify that we assisted William E. Daugherty deputy Surveyor in Surveying & subdividing Township No 11 north of base line of Range No 38 west of the 6th principal Meridian & that said Township has been in all respects to the best of our knowledge & belief well & faithfully Surveyed & the boundary monuments planted according to instructions furnished by the Surveyor General.

Henry Heisel. Chainman
Frank M Daugherty
Oscar P. Miller } Monumenter
Henry Lear

Township No 11 North

Subscribed and Sworn to before me at my office in the city of Plattsmouth State of Nebraska this 20th day of Sept 1871

A S Chase
Probate Judge

I, William E. Daugherty Deputy Surveyor do solemnly swear that in pursuance of a joint contract wherein William E. Daugherty & Martin L. Cutler are joint contractors with E. E. Cunningham United States Surveyor General for the State of Nebraska bearing date the 20th day of May 1871, I have well & faithfully & truly in my own proper person & in strict conformity to the instructions furnished by the Surveyor General the Surveying Manual & the laws of the United States surveyed Township No 11 north of the base line of Range No 38 west of the 6th principal Meridian as represented in the foregoing field Notes as having been surveyed under my direction; & I do further solemnly swear that all the corners of said Surveys

Range No 38 West 6th Meridian

have been established & perpetuated in strict accordance with the Surveying Manual & the printed instructions ~~I do further solemnly swear~~ and that the foregoing are true and original field notes of such survey

William E Daugherty
Deputy Surveyor

Subscribed and sworn to before me at my office in the city of Plattsmouth State of Nebraska this 20 day of September 1871

A S Chase
Probate Judge

Township No 11 North Range No 38 West 6th Meridian

Surveyor General's Office
Plattsmouth, Neb
Nov 25th 1871.

The foregoing field notes of the Survey of Township No 11 North of the Base Line of Range No 38 West of the 6th Principal Meridian in the State of Nebraska, executed by Wm E. Daugherty deputy surveyor, under ~~the~~ joint contract No 44, dated May 26 1871 wherein Wm E. Daugherty and Martin B Cutler are joint contractors with E. E. Cunningham United States Surveyor General for the district of Iowa and Nebraska, — having been critically examined, the necessary corrections and explanations made, the said field notes, and the surveys they describe, are

Township No 11 North

Range No 38 West 6th Meridian

hereby approved.

E. E. Cunningham

Surveyor General

Index Diagram
No. 1

T 12 N., R 38 W.



Field Notes of the Survey of the Sub-division of Township No 12 North of the base line of Range No 38 West of the 6th Principal Meridian in the State of Nebraska by William Hardin deputy Surveyor under his Contract No 40 bearing date the 6th day of August A.D. 1870

Sub division commenced Sept 3d 1870.

Sub division completed Sept 9th 1870

Names of assistants and the respective capacities in which they acted

John Gleason Chainman
Charles Hardin Chainman
Fred Weihe Mounds man
S. J. Seger Mound builder

T 12 S R 38 W of 6th P M

Obs To determine the proper adjustment of my compass for Subdividing this Township I commence at the corner to Townships 11 and 12 South Ranges 37 and 38 West and run North on a blank line along the East boundary of sections 36

Va 13°20' E

40.04 A point 38 lks East of 1/4 sec cor
80.04 is a point 91 lks East of the corner to sections 25 and 36

To retrace this line or run a parallel there to my compass must be adjusted to a Variation of 13°59' East

Subdivision begun Sept 3d 1870

T12N R38W 6th PM

Chains	
	From the corner to sections 1, 2, 35 and 36 on the South boundary of the Township I run North between sections 35 and 36 Va 13°59'E
40.00	Set a post deposited a charred Stake and raised a mound of earth with pits as per instructions for 1/4 Sec cor
80.00	Set a post deposited a charred stake and raised a mound of earth with pits as per instructions for corner to sections 25 26 35 and 36 Land Level Soil 2d rate

T12S R38W of the 6th PM

Chs	
	East on a random line between sections 35 and 36 Va 13°59'E
29.00	Drain running SE
40.00	Set a post for temporary 1/4 Sec Cor
79.82	Intersected the East boundary of the township 15 lks North of the corner to sections 25 and 36 from which corner I run S 89°54' W on a true line between sections 25 and 36 Va 13°59'E
39.91	Set a post deposited a charred Stake and raised a mound of earth with pits as per instructions for 1/4 Sec cor
79.82	The corner to sections 25, 26 35 and 36 Land Level Soil 2d rate

T12N., R38W. 5th P.M.

Chains	
	North between sections 25 and 26
26.75	Orgin Va 14° E
1000	Set a post deposited a Charred Stake and raised a mound of earth with pits as per instructions for 1/4 Sec cor
80.00	Set a post deposited a Charred Stake and raised a mound of earth with pits as per instructions for corner to sections 23, 24 25 and 26
	Land level Soil 2d rate

T12N. R38W. 5th P.M.

Chs	
	East on a random line between sections 24 and 25 Va 14° E
40.00	Set a post for temporary 1/4 Sec corner
80.35	Intersected the east boundary of the township 34 lks north of the corner to sections 24 and 25 from which corner it runs N 89° 45' W on a true line between sections 24 and 25 Va 14° E
40.17½	Set a post deposited a charred stake and raised a mound of earth with pits as per instructions for 1/4 Sec cor
80.35	The corner to sections 23 24 25 and 26 Land level Soil 2d rate

	North between sections 23 and 24 Va 14° E
40.00	Set a post deposited a charred stake and raised a mound of earth with pits as per instructions for 1/4 Sec cor
80.00	Set a post deposited a charred stake and raised a mound of earth with pits as per instructions for corner to sections 13 14 23 and 24 Land level Soil 2d rate

T 12 N R 38 W of 6th P M

Chs	East on a random line between sections 13 and 24 Va 14° E
40.00	Set a post for temporary 1/4 Sec cor
80.02	Intersected the East boundary of the township 40 lks North of the corner to sections 13 and 24 ~~Va 14° E~~ from which corner I run N 89° 34' W on a true line between sections 13 & 24
400+	Va 14° E
40.01	Set a post deposited a charred stake and raised a mound of earth with pits as per instructions for 1/4 Sec Cor
80.02	The corner to sections 13, 14, 23, and 24 Land level Soil 2d rate Sept 3d 1870

T 12 N of R 38 W. of 6th P M.

Chs	North between sections 13 and 14 Va 14° E
40.00	Set a post deposited a charred stake and raised a mound of earth with pits as per instructions for 1/4 Sec Cor
80.00	Set a post deposited a charred stake and raised a mound of earth with pits as per instructions for corner to sections 11, 12, 13 and 14 Land rolling Soil 2d rate

---

East on random line between sections 13 & 13
Va 14° E

40.00	Set a post for temporary 1/4 Sec cor
80.12	Intersected the east boundary of the township 60 lks north of the corner to sections 12 and 13 from which corner I run N 89° 34' W on a true line between sections 12 and 13 Va 14° E
40.06	Set a post deposited a charred stake and raised a mound of earth with pits as per instructions for 1/4 Sec cor
80.12	The corner to sections 11, 12, 13, and 14 Land rolling Soil 2d rate

T12N of R38W of 6th P.M.

Chs	
	North between sections 11 and 12 Va 14° E
40.00	Set a post deposited a charred Stake and raised a mound of earth with pits as per instructions for 1/4 Sec cor
80.00	Set a post deposited a chained Stake and raised a mound of earth with pits as per instructions for corner to sections 1, 2, 11 and 12 Land rolling Soil 2d rate

T12N of R38W of 6th P.M.

Chs	
	East on a random line between sections 1 and 12 Va 14° E
40.00	Set a post for temporary 1/4 Sec cor
80.43	Intersected the east boundary of township 36 lks North of the corner to sections 1 and 12 from which corner I run S 89° 35' W on a true line between sections 1 and 12 Va 14° E
402.1/2	Set a post deposited a charred Stake and raised a mound of earth with pits as per instructions for 1/4 Sec cor
804.3	The corner to sections 1, 2, 11 12 Land rolling Soil 2d rate

T12 N of R38 W of 6th P.M.

Chs	North on a true line between sections 1 and 2 Va 14°15' E
4,00	Set a post deposited a charred stake and raised a mound of earth with pits as per instructions for 1/4 Sec cor
85,27	Intersected the 3d Standard (Parallel N.) line at a point 9,12 chs east of the corner to Township 13 N Ranges 37 and 38 W. There I set a post deposited a charred stake and raised a mound of earth with pits as per instructions for closing corner to sections 1 and 2 Land Rolling soil 2d rate

Sept 4th 1870

Note, There being a matured difference in the length of the West and East boundaries of Sec 1 as given on the plat furnished me I run from the corner to 1 and 12 North on blank line between sections 1 and 12 on the east boundary of Sec 1 Va 14°12' E

40,04	To 5 lks East of 1/4 Sec cor
85,10	Intersected the 3d Standard parallel N. 9 lk east of Closing corner to Township 12 N Ranges 37 & 38 W.

T12 N. R38 W. 6th P.M.

Chs	North between sections 34 and 35 Va 14° E
4,00	Set a post deposited a charred stake and raised a mound of earth with pits as per instructions for 1/4 Sec cor
8,00	Set a post deposited a charred stake and raised a mound of earth with pits as per instructions for corner to sections 26 27 34 and 35 Land rolling soil 2d rate

on 3d Stand and parallel N.

Run West from the closing corner to T12 R37 & 38 W. 9,88 chs to corner to Sec 31 and 32 of T13 N R 37 W

T 12 N of R 38 W of 5th P M

Chs	
	East on a random line between sections 26 and 35 Va 14° E
40.00	Set a post for temporary 1/4 Sec cor
80.62	Intersected the N and S line 46 lks North of the corner to sections 25 26 35 and 36 from which corner I run S 89° 46' W on a true line between sections 26 and 35 Va 14° E
40.31	Set a post deposited a charred stake and raised a mound of earth with pits as per instructions for 1/4 Sec cor
80.62	The corner to sections 26, 27, 34 and 35 Land rolling soil 2d rate

T 12 N of R 38 W of 6th P M

Chs	
	North between sections 26 and 27 Va 14° E
35.00	Drain running east
40.00	Set a post deposited a charred stake and raised a mound of earth with pits as per instructions for 1/4 Sec cor
80.00	Set a post deposited a charred stake and raised a mound of earth with pits as per instructions for corner to sections 22.23.26.27 Land slightly rolling Soil 2d rate
	East on a random line between Sections 23 & 26 Va 14° E
40.00	Set a post for temporary 1/4 Sec Cor
80.66	Intersected the N and S. line 25 lks North of the corner to sections 23.24 25 and 26 from which corner I run S 89° 49' W on a true line between sections 23 and 26 Va 14° E
40.33	Set a post deposited a charred Stake and raised a mound of earth with pits as per instructions for 1/4 Sec Cor
80.66	The corner to sections 22.23.26 and 27 Land rolling Soil 2d rate

T12N R38W 6th P.M.

Chs	
	North between sections 22 and 23 Va 14°E
40,00	Set a post deposited a charred stake and raised a mound of earth with pits as per instructions for 1/4 Sec Cor
80,00	Set a post in West edge of dry basin deposited a charred stake and raised a mound of earth with pits as per instructions for corner to sections 14, 15, 22 and 23 on W. side of dry lake Land level Soil 2d rate

T12N of R38W of 6th P.M.

Chs	
	East on a random line between Sections 14 and 23 Va 14°E
23,90	Leave dry lake a basin bears NW & NW
40,00	Set a post for temporary 1/4 Sec Cor
80,30	Intersected the N and S line 12 lks North of the corner to Sections 13, 14, 23 and 24 from which corner I run S 89 55 W on a true line between Sections 14 and 23 Va 14°E
40,15	Set a post deposited a charred stake and raised a mound of earth with pits as per instructions for 1/4 Sec Cor
80 30	The corner to sections 14 15 22, and 23 Land level Soil 2d rate

T 12 N of R 38 W. of 6th P. M.

Chs	North between sections 14 and 15 Va 13°45' E
40.00	Set a post deposited a charred Stake and raised a mound of earth with pits as per instructions for 1/4 Sec Cor
80.00	Set a post deposited a charred Stake and raised a mound of earth with pits as per instructions for corner to Sections 10, 11, 14 and 15 Land rolling Soil 2d rate
	East on a random line between sections 11 & 14 Va 13°45' E
45.00	Set a post for Temporary 1/4 Sec Cor
50.05	Intersected the N and S line 45 Lks North of the corner to sections 11 12 13 and 14 from which corner I run N 89°41 W on a true line between sections 11 and 14 Va 13°45' E
400.21/2	Set a post deposited a charred stake and raised a mound of earth with pits as per instructions for 1/4 Sec Cor
80.05	The corner to sections 10 11 14 and 15 Land rolling Soil 2d rate

T 12 N of R 38 W of 6th P M

Chs	North between sections 10 and 11 Va 13°45' E
40.00	Set a post deposited a charred Stake and raised a mound of earth with pits as per instructions for 1/4 Sec Cor
80.00	Set a post deposited a charred stake and raised a mound of earth with pits as per instructions for Corner to Sections 2, 3, 10 and 11 Land rolling Soil 2d rate

T 12 S. R 38 W of 6th P.M.

Chs	
	East on a random line between sections 2 and 11 Va 13° 45' E
40.00	Set a post for temporary 1/4 Sec cor
79.89	Intersected the N and S line 70 lks north of the corner to sections 1, 2, 11 and 12 from which corner I run N 89 30' W on a true line between sections 2 and 11 Va 13° 45' E
3994	Set a post deposited a charred stake and raised a mound of earth with pits as per instructions for 1/4 Sec cor
7989	The corner to sections 2, 3, 10, and 11

Land gently rolling
Soil 2d rate

T 12 S R 38 W. 6th P.M.

Chs	
	South on true line between Sections 2 and 3 Va 1/4° E
40.00	Set a post deposited a charred stake and raised a mound of earth with pits as per instructions for 1/4 Sec cor
85.72	Intersected the 3d Standard parallel N at a point 9.20 chs East of the corner to sections 35 and 36 of Township 13 S of Range 38 W Whence I set a post deposited a charred stake and raised a mound of earth with pits as per instructions for closing corner to sections 2 and 3

Land gently rolling
Soil 2d rate
Sept 5th 1870

22

T 12 N of R 38 W of 6th P M

Chs	
	North between sections 33 and 34 Va 13° 45' E
8,00	Dry Lake bears E & N. W.
16,00	bears dry Lake bears E & W.
40,00	Set a post deposited a charred stake and raised a mound of earth with pits as per instructions for 1/4 Sec Cor
8,00	Set a post deposited a charred stake and raised a mound of earth with pits as per instructions for corner to sections 27, 28, 33 and 34 Land slightly rolling Soil 2d rate

23

T 12 S of R 38 W of 6th P M

Chs	
	East on random line between sections 27 & 34 Va 13° 45' E
40,00	Set a post for temporary 1/4 Sec cor
79,82	Intersected the N and S line 7 lks north of the corner to sections 26, 27, 34 and 35 from which corner I run N 89° 57' W on a true line between sections 27 and 34 Va 13° 45' E
39,91	Set a post deposited a charred stake and raised a mound of earth with pits as per instructions for 1/4 Sec cor
79,82	The corner to sections 27, 28 33 and 34 Land rolling Soil 2d rate

T12N of R38W of 6th P.M.

Chs	
	North between sections 27 and 28 Va 13°45' E
40.00	Set a post deposited a charred stake and raised a mound of earth with pits as per instructions for 1/4 Sec Cor
43.00	Drain runs West of North
72.32	Drain (Same) runs SE
80.00	Set a post deposited a charred stake and raised a mound of earth with pits as per instructions for corner to sections 21, 22, 27 and 28 Land Undulating Soil 2d rate

T12N R38W of 6th P.M.

Chs	
	East on a random line between Sections 22 and 27 Va 13°45' E
40.00	Set a post ~~deposited a charred stake and raised a mound of earth with pits as per instructions~~ temporary for 1/4 Sec cor
79.95	Intersected the N and S line 11 Lks South of the corner to sections 22 23 26 and 27 from which corner I run S 89° 55' W on a true line between sections 22 and 27 Va 13°45' E
39.97½	Set a post deposited a charred Stake and raised a mound of earth with pits as per instructions for 1/4 Sec cor
79.95	The corner to sections 21, 22, 27 and 28 Land gently rolling Soil 2d rate

T 12 N of R 38 W. of 6th P.M.

Chs	North between sections 21 and 22 Va 13° 50' E
40.00	Set a post deposited a charred stake and raised a mound of earth with pits as per instructions for 1/4 Sec. Cor.
68.00	Enter a dry lake bears E & W.
80.00	Set a post deposited a charred stake and raised a mound of earth with pits as per instructions for corner to sections 15 16 21 and 22 Land slightly rolling Soil 2d rate

T 12 N of R 38 W of the 5th P.M.

Chs	East on a random line between Sections 15 and 22 Va 13° 50' E
19.00	Leave dry basin bears N. W & S.W.
40.00	Set a post for temporary 1/4 Sec Cor
80.68	Intersected the N and S line at corner to sections 14 15 22 and 23 from which corner I run West on a true line between Sections 15 and 22 Va 13° 50' E
40.34	Set a post deposited a charred stake and raised a mound of earth with pits as per instructions for 1/4 Sec Cor
80.68	The corner to sections 15 16, 21 and 22 Land undulating Soil 2d rate

T 12 N of R 38 W of 6th P M

Chs	North between Sections 15 and 16
	Va 13°50' E
475	Leave dry basin, bears E & S.W.
4000	Set a post deposited a charred stake and raised a mound of earth with pits as per instructions for 1/4 sec cor
8000	Set a post deposited a charred stake and raised a mound of earth with pits as per instructions for corner to sections 9.10.15 and 16.
	Land Slightly rolling Soil 2d rate
	Easton a random line between Sections 10 & 15
	Va 13°50' E
4000	Set a post for temporary 1/4 Sec Cor
8060	Intersected the N and S line 44 lks North of the corner to sections 10.11. 14 and 15 from which corner I run N 89°41' W on a true line between Sections 10 and 15
	Va 13°50' E
4030	Set a post deposited a charred Stake and raised a mound of earth with pits as per instructions for 1/4 Sec cor
8060	The corner to sections 9,10,15,16
	Land gently rolling Soil 2d rate

T 12 N of Range 38 W of 6th P M

Chs	North between Sections 9 and 10
	Va 13°30' E
40,00	Set a post deposited a charred Stake and raised a mound of earth with pits as per instructions for 1/4 Sec cor
80,00	Set a post deposited a charred Stake and raised a mound of earth with pits as per instructions for corner to sections 3,4,9 and 10
	Land Rolling Soil Sandy 2d rate

T 12 N of R 38 W of 6th P M

Chs	
	East on a random line between Sections 3 and 10 Va 13° 30' E
4.00	Set a post for temporary 1/4 Sec cor
80.58	Intersected the S and S line 70 lks North of the corner to sections 2, 3, 10 and 11, From which corner I run S 89° 30' W on a true line between Sections 3 and 10 Va 13° 30' E
40.29	Set a post deposited a charred stake and raised a mound of earth with pits as per instructions for 1/4 Sec cor
80.58	The corner to sections 3, 4, 9 and 10 Land rolling Soil 2d rate

T 12 N of R 38 W of the 6th P M

Chs	
	North on a true line between Sections 3 and 4 Var 13° 46'
4.00	Set a post - deposited a charred Stake and raised a mound of earth with pits as per instructions for 1/4 Sec cor
84.67	Intersected the 3d standard parallel N. 8.50 chs East of the corner to Sections 34 and 35 of T 13 N of R 38 W. There I Set a post deposited a charred Stake and raised a mound of earth with pits as per instructions for closing corner to Sections 3 and 4 Land rolling Soil 2d rate

Sept 6th 1870

T12 N of R 38 W of 6th P M

Chs	
	North between sections 32 and 33 Va 13°40' E
40,00	Set a post deposited a charred stake and raised a mound of earth with pits as per instructions for 1/4 Sec Cor
80,00	Set a post deposited a charred stake and raised a mound of earth with pits as per instructions for corner to sections 28,29,32,33. Land rolling Soil 2d rate
	East on a random line between sections 28 & 33 Va 13°40' E.
40,00	Set a post for temporary 1/4 Sec Cor
77,88	Intersected the Nand P line 23 lks North of the corner to sections 27, 28, 33 & 34 from which corner I run S 89°50' W on a true line between sections 33 and 34 Va 13°40' E
39,94	Set a post deposited a charred stake and raised a mound of earth with pits as per instructions for 1/4 Sec Cor
79,88	The corner to sections 28, 29, 32, 33 Land rolling Soil 2d rate

T12 N of R 38 W of 6th P M

Chs	
	North between sections 28 and 29 Va 13°40' E
21,00	Enter dry lake in meander
25,40	Leave " " "
40,00	Set a post deposited a charred stake and raised a mound of earth with pits as per instructions for 1/4 Sec Cor
80,00	Set a post deposited a charred stake and raised a mound of earth with pits as per instructions for corner to sections 20 21 28 and 29 Land level soil 2d rate

T 12 N of R 38 W of 6th P M

Chs	
	East on a random line between sections 21 and 28
	Va 13°40'E
40,00	Set a post for temporary 1/4 Sec Cor
79,92	Intersected the N & S. line 29 lks
	North of the corner to sections 21, 22, 27 and
	28 from which corner I run N 89.47' W
	on a true line between sections 21 and 28
	Va 13°40'E
39,96	Set a post deposited a charred stake
	and raised a mound of earth with
	pits as per instructions for 1/4 Sec Cor
79,92	The corner to sections 20, 21, 28 and 29
	Land rolling Soil 2d rate
	North between sections 20 and 21
	Va 13°40'E
40,00	Set a post deposited a charred stake
	and raised a mound of earth with
	pits as per instructions for 1/4 Sec Cor
80,00	Set a post deposited a charred
	stake and raised a mound of earth
	with pits as per instructions for
	Corner to sections 16, 17, 20, and 21
	Land rolling soil 2d rate

T 12 N R 38 W of 6th P M

Chs	
	East on random line between
	Sections 16 and 21
	Va 13°40'E
40,00	Set a post ~~deposited a charre~~
	for temporary 1/4 Sec cor
76,80	Enter dry lake, trans. N.E.F.S.
80,30	Intersected the N and S line
	7 lks south of the corner to
	Sections 15, 16, 21, and 22
	from which corner I run
	S 89°57' W. on a true line between
	Sections 16 and 21
	Va 13°40'E
40,15	Set a post deposited a charred
	stake and raised a mound
	of earth with pits as per
	instructions for 1/4 Sec Cor
80,30	The corner to sections
	16, 17, 20 and 21
	Land rolling Soil 2d rate

T12S of R38W of 6th P M

Chs	
	North between Sections 16 and 17 Va 13°40'E
40,00	Set a post deposited a charred stake and raised a mound of earth with pits as per instructions for 1/4 Sec Cor
80,00	Set a post deposited a charred stake and raised a mound of earth with pits as per instructions for corner to sections 8, 9, 16 and 17 Land level Soil 2d rate
	East on a random line between Sections 9 & 16 Va 13°40'E
40,00	Set a post for Temporary 1/4 Sec Cor
80,14	Intersected the N and S line at corner to Sections 9, 10, 15, and 16 from which corner I run West on a true line between Sections 9 and 16 Va 13°40'E
2007	Set a post deposited a charred stake and raised a mound of earth with pits as per instructions for 1/4 Sec Cor
80,14	The corner to Sections 8, 9, 16 & 17 Land level; soil second rate

T12N of R38W of 6th P M

Chs	
	North between sections 8 and 9 Va 13°40'E
40,00	Set a post deposited a charred stake and raised a mound of earth with pits as per instructions for 1/4 Sec cor
80,00	Set a post deposited a charred stake and raised a mound of earth with pits as per instructions for corner to sections 4, 5, 8 and 9 Land level Soil 2d rate

T12N of R38W of 5th P.M.

Chains	East on a random line between sections 4 and 9 Va 13°40' E.
4.000	Set a post for temporary ¼ Sec cor
80.28	Intersected the N & S. line 35 lks North of the corner to Sections 3, 4, 9 and 10 from which corner I run N 89° 15' W on a true line between sections 4 and 9 Va 13°40' E
40.14	Set a post deposited a charred Stake and raised a mound of earth with pits as per instructions for ¼ Sec Cor
80.28	The corner to sections 4, 5, 8 and 9 Land rolling Soil 2d rate

T12N of R38W of 5th P.M.

Chs	North on a true line between Sections 4 and 5 Va 13°30' E
4.00	Set a post deposited a charred Stake and raisid a mound of earth with pits as per instructions for ¼ Sec cor
83.69	Intersected the 3d Stand and Cor. N. 8.95 chs east of the corner to Sections 33 and 34 of T13N of Range 38 W Where I set a post deposited a charred stake and raised a mound of earth with pits as per instructions for closing corner to Sections 4 and 5 Land gently rolling Soil 2d rate Sept 7th 1870

T 12 S of R 38 W of 6th P M

Chs	North between sections 31 and 32 Va 13° 5' E
40.00	Set a post deposited a charred stake and raised a mound of earth with pits as per instructions for 1/4 Sec Cor
45.80	Drain running S.E
63.78	Wagon road runs W & S & S & E
80.00	Set a post deposited a charred stake and raised a mound of earth with pits as per instructions for corner to sections 29, 30, 31 and 32 Land gently rolling Soil 2d rate

T 12 S R 38 W. 6th P M

Chs	East on a random line between sections 29 and 32 Va 13° 50' E
40.00	Set a post for temporary 1/4 Sec Cor
79.58	Intersected the S and S. line 31 chs South of the corner to sects 28, 29, 32 and 33 From which corner I run S 89° 47' W on a true line between sections 29 and 32 Va 13° 5' 0" E.
39.79	Set a post deposited a charred Stake and raised a mound of earth with pits as per instructions for 1/4 Sec Cor
79.58	The corner to sections 29, 30, 31 and 32 Land Rolling Soil 2d rate

T 12 N of R 38 W of 6th P M

Chs	West on a random line between sections 30 and 31 Va 13° 50'
11 00	Wagon road Lies W W of N or E of S
40 00	Set a post for temporary 1/4 Sec Cor
78.50	Intersects the West bound ary of the Township 17 lks South of the corner to sections 30 and 31 from which corner I Run S 89° 30' East on a true line between sections 30 and 31 Va 1° 30' E
38.50	Set a post - deposited a charred stake and raised a mound of earth with pits as per instruc - tions for 1/4 Sec cor
78.50	The corner to sections 29 30 31 and 32 Land rolling Soil 2d rate

T 12 N of R 38 W of 6th P M

Chs	North between sections 29 and 30 Va 14° E
40.00	Set a post deposited a charred stake and raised a mound of earth with pits as per instructions for 1/4 Sec cor
80.00	Set a post deposited a charred stake and raised a mound of earth with pits as per instructions for corner to sections 19 20 29 and 30 Land slightly rolling Soil 2d rate

T 12 N. of R 38 W of 6th P M

Chs	
	East on a random line between sections 20 and 29 Va 14° E
40,00	Set a post for temporary 1/4 Sec cor
79,82	Intersected the N and S line 13 lks South of the corner to sections 20 21 28 and 29 from which corner I run S 89° 54' W on a true line between sections 20 and 29 Va 14° E
39.91	Set a post deposited a charred stake and raised a mound of earth with pits as per instructions for 1/4 Sec cor
79.82	The corner to sections 19 20, 29 and 30 Land rolling Soil 2d rate

T 12 N R 38 W of 6th P M

Chs	
	West on a random line between sections 19 and 30 Va 14° E
40,00	Set a post for temporary 1/4 Sec Cor
~~77,78~~	~~Intersected the West bound~~
48,45	Wagon road bears N W & S E
77.78	Intersected the west boundary of the township 43 lks South of the corner to sections 19 and 30 from which corner I run S 89° 41' E on a random line between sections 19 and 30 Va 14° E
37.78	Set a post deposited a charred stake and raised a mound of earth with pits as per instructions for 1/4 Sec Cor
77.78	The corner to sections 19, 20, 29 and 30 Land rolling Soil 2d rate

T12S of R38W of 6th PM

Ch	North between sections 19 and 20 On 13°45' E
40.00	Set a post deposited a charred stake and raised a mound of earth with pits as per instructions for 1/4 Sec Cor
80.00	Set a post deposited a charred stake and raised a mound of earth with pits as per instructions for corner to sections 17, 18, 19 and 20 Land rolling & Soil poor 2d rate

T12S of R38W of 6th PM

Ch	East on a random line between sections 17 and 20 On 13°46.5' E
40.00	Set a post for temporary 1/4 Sec Cor
80.24	Intersected the North and South line 32 lks south of the corner to sections 16 17 20 and 21 from which corner I run S 89°46' W, on a true line between sections 17 and 20 On 13°45' E
40.12	Set a post deposited a charred stake and raised a mound of earth with pits as per instructions for 1/4 Sec Cor
80.24	The corner to sections 17, 18, 19 and 20 Land rolling Soil poor 2d rate

Y2 S of R 38 W of 6th P M

Chs	
	West on a random line between sections 18 & 19 Va 13° 45' E
40.00	Set a post for temporary 1/4 Sec Cor
64.00	Enter dry Lake, circular
75.90	Leave " " "
78.74	Intersected the West boundary of the Township 76 Chs South of the corner to sections 18 and 19 from which corner I run S 89 28' East on a true line between sections 18 and 19 Va 13° 45' E
38.74	Set a post deposited a charred stake and raised a mound of earth with pits as per instructions for 1/4 Sec Cor
78.74	The corner to sections 17, 18, 19 and 20 Land Undulating Soil 2d rate

Y2 S of R 38 W of 6th P M

Chs	
	North between sections 17 & 18 Va 13° 35' E
40.00	Set a post - deposited a charred stake and raised a mound of earth with pits as per instructions for 1/4 Sec cor
80.00	Set a post deposited a charred stake and raised a mound of earth with pits as per instructions for corner to sections 7, 8, 17 and 18 Land gently rolling Soil 2d rate

T 12 S of R 38 W of 6th P.M.

Chs	
	East on a random line between sections 8 and 17 Va 13° 35' E
40,00	Set a post for temporary 1/4 Sec Cor
80,18	Intersected the S & S line 38 lks South of the corner to sections 8, 9, 16 and 17 from which corner I run S 89° 44' W on a true line between sections 8 and 17 Var 13° 35' E
40,09	Set a post deposited a charred stake and raised a mound of earth with pits as per instructions for 1/4 Sec Cor
80,18	The corner to sections 7, 8, 17 and 18 Land level soil 2d rate

T 12 S of R 38 W of 6th P.M.

Chs	
	West on a random line between sections 7 and 18 Va 13° 35' E
4,50	Dry lake extending about 15 chs North & South of the line
12,00	Leave lake, bears N & S.
40,00	Set a post for temporary 1/4 Sec Cor
78,28	Intersected the West boundary of the township 53 lks South of the corner to sections 7 and 18 from which corner I run S 89 3/4° W on a True line between sections 7 and 18 Va 13° 35' E
38,28	Set a post deposited a charred stake and raised a mound of earth with pits as per instructions for 1/4 Sec Cor
78,28	The corner to sections 7, 8, 17 and 18 Land hilly soil poor 2d rate

Sept 8th 1870

T 12 N of R 38 W of 6th P.M.

Chs	
	North between sections 7 and 8 Va 13°45' E
40.00	Set a post deposited a charred stake and raised a mound of earth with pits as per instructions for 1/4 Sec Cor
80.00	Set a post deposited a charred stake and raised a mound of earth with pits as per instructions for corner to sections 5.6.7 and 8 Land undulating Soil 2d rate

T 12 N of R 38 W of 6th P.M.

Chs	
	East on a random line between sections 5 and 8 Va 13°45' E
40.00	Set a post for temporary 1/4 Sec Cor
80.30	Intersected the N and S line 41 lks south of the corner to sections 4.5.8, and 9 from which corner I run S 89°43' W on a true line between sections 5 and 8 Va 13°45' E
40.15	Set a post deposited a charred stake and raised a mound of earth with pits as per instructions for 1/4 Sec Cor
80.30	The corner to sections 5.6.7 and 8 Land undulating Soil 2d rate

T 12 S of R 38 W of 6th P M

Chs	West on a random line between sections 6 and 7 Va 13° 45' E
40.00	Set a post for temporary 1/4 Sec Cor
78.93	Intersected the west boundary of the township 70 lks South of the corner to sections 6 and 7 From which corner I run S 89° 30' E on a true line between sections 6 and 7 Va 13° 45' E
38.93	Set a post deposited a chalked stake and raised a mound of earth with pits as per instructions for 1/4 Sec Cor
78.93	The corner to sections 5, 6, 7 and 8 Land undulating Soil 2d rate

T 12 S of R 38 W of 6th P M

Chs	North on a town line between sections 5 and 6 Va 13° 40' E
40.00	Set a post deposited a chalked stake and raised a mound of earth with pits as per instruc tions for 1/4 Sec Cor
84.14	Intersected the 3d Stand- ard parallel N. 9.14 chs east of the corner to sections 32 and 33 of T 13 S R 38 W Where I set a post deposited a chalked stake and raised a mound of earth with pits as per instructions for closing corner to sections 5 and 6 Land rolling Soil 2d rate Sept 9th 1870

56

T 12 S R 38 W 6th P.M.

General Discription

This Township is mostly gently rolling prairie Soil muddling 2nd rate Growth mostly buffalo grass many dry lakes that show they are filled with water part of the year

Irrigation by Wells is easily done

The soil will produce good wheat. Limestone in small lumps is found nearly all over the Township Would also produce the usual crops of Nebraska

Good grazing Region

~~We hereby~~

A List of names of assistants employed to assist in measuring and marking the lines and corners described in the foregoing field notes of T 12 N of R 38 W of the 6 P M ~~and~~ showing the capacities in which they severally acted

John Glenn Chainman
Charles Hardin Chainman
Fred Weihe Mound builder
S J Seger Mound builder

We hereby certify that we assisted William Hardin deputy Survey in Subdividing Township Twelve North of the base line of Range number Thirty eight West of the Sixth Principal Meridian in the State of Nebraska and that said Township has been in all respects to the best of our knowledge and belief well and faithfully surveyed and the boundary monuments planted according to the instructions furnished by the Surveyor General

John Glenn Chainman
Charles Hardin Chainman
~~Charles Hardin~~ Fred Weihe Mound Builder
S. J. Seger Mound Builder

Subscribed and sworn to by the above named persons before me Clerk of the District Court for the County of Lincoln in the State of Nebraska this 29th day of September 870

R C Dougherty
Clerk of the District Court within and for Lincoln County Nebraska

I William Hardin deputy Surveyor do Solemnly Swear that in pursuance of a contract with R R Livingston Surveyor of the public lands of the United States in the State of Nebraska bearing date the 6th day of August A.D. 1870 and in strict conformity to the laws of the United States and the instructions furnished by the said Surveyor General I have faithfully surveyed the subdivisions of Township No Twelve North of the base line of Range No Thirty eight West of the 6th Principal Meridian in the State aforesaid and do further Solemnly Swear that the foregoing are the true and original field notes of such Survey

William Hardin

Subscribed by the said William Hardin Deputy Surveyor and Sworn to before me a Notary Public for Saunders County, Nebr. this 12 day of Oct 1870

A B Fuller

Notary Public

Surveyor Generals Office

Plattsmouth Nebr. Mch. 21. 1871.

The foregoing field Notes of the Survey of the Sub-division Lines of Township No. 12 North of the Base Line of Range No. 38 West of the 6th Principal Meridian in the State of Nebraska executed by William Hardin under his Contract of the 6th day of August 1870. in the Month of September 1870. having been Critically Examined the necessary Corrections and Explanations made, the said field notes and the Survey they describe are hereby approved.

Robt. R. Livingston

Surveyor General.

General Land Office • Original Field Notes

Book Number

604

The images in this file are photographs of the notes of the original surveys of the State of Nebraska on file in the Office of the Nebraska State Surveyor located in Lincoln, Nebraska.

The original surveys in Nebraska began in the mid 1850's and were completed in the mid 1880's. The Nebraska office of the Surveyor General was closed June 30, 1886.