General Land Office • Original Field Notes

Book Number

606

The images in this file are photographs of the notes of the original surveys of the State of Nebraska on file in the Office of the Nebraska State Surveyor located in Lincoln, Nebraska.

The original surveys in Nebraska began in the mid 1850's and were completed in the mid 1880's. The Nebraska office of the Surveyor General was closed June 30, 1886.

Diagram

of

Township No 17 N. Range No 38 West 6th P.M.

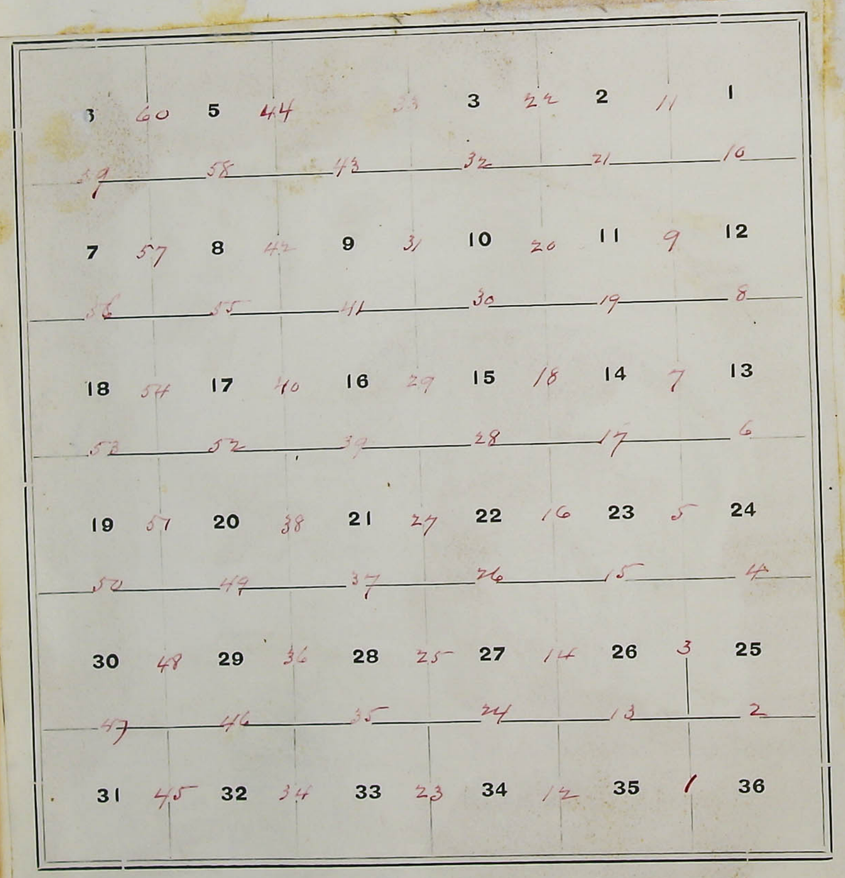

Field Notes

of

Township No 17 North

Range No 38 West

of

6th Principal Meridian

in the

State of Nebraska.

Executed by Wm. Wells

Deputy Surveyor under Contract

No 103 Dated Sept 6th 1876.

Survey

Commenced Nov 4th 1876

Completed Nov 7th 1876

List of Name.

John B. Ohio Chainman

Thomas Holmes Chainman

W. L. Brown Rodman

Frank Denison Flagman.

To determine the proper adjustment of my Compass for Subdividing township No 17 North Range No 38 West 6th P.M. in Nebraska. I begin at the Cor to Township No 17 North Ranges 37 & 38 West on 4th Std Rd North. & run North on a Blank line along East boundary of Sec 36

Va 14° 5' East

40.02 To gr Sec Cor

80.06 " point 2 chs East of Cor to Sec 25 & 36.

Therefore to retrace this line or run parallel thereto my Compass must be adjusted to a Variation of 14° 06' E

Township No 17 N

North bet Secs 35 & 36
Va 14° 06

40.00 Raised Mound of Earth
2½ ft high pom pits 18 x
24 in x 2 ft deep as
per instructions for
Gr Sec Cor

80.00 Raised Mound of Earth
2 ft high pom pits 18 x
24 in x 2 ft deep as
per instructions for
Cor to Secs 25. 26. 35
& 36

Land rolling 2 rate

Range No 38 W

East on random line bet
Secs 25 & 36
Va 14° 06' E

40.00 Flag for temporary gr Cor
79.83 Intersect N & S line 43
lks North of Cor to Secs
25 & 36. pom which
Cor I view
N 89° 42' West on true line
bet Secs 25 & 36
Va 14° 06' E

39.91 Raised Mound of Earth
2½ ft high pom
pits 18 x 24 in x 2 ft
deep as per instructions
for Gr Sec Cor.

79.83 Cor to Secs 25. 26. 35 & 36
Land rolling 2 rate

Township No 17 N.

North on a true line between Secs 35 and 36
Va 14° 06' E

40.00 Raised mound of Earth 2½ ft high from pit 18 + 24 + 3 ft deep for ¼ Sec Cor.

80.00 Raised mound of Earth 2½ ft high from pit 18 + 24 + 3 ft deep for Cor to Secs 33. 34. 35 + 36.

Land Rolling
Soil 2d Rate

Range No 38 West

East on a random line between Secs 24 and 25
Va 14° 06' E

40.00 Flag for temporary ¼ Sec Cor

79.94 Intersect East boundary of Township 33 links South of Cor to Secs 19. 24 25 and 30.
From which Cor Trim
S 89° 51' West on a true line between Secs 24 & 25
Va 14° ~~08~~ 6' E

39.97 Raised mound of Earth 2½ ft high from pit 18 + 24 + 2 in deep for ¼ Sec Cor

79.94 To Cor to Secs 23. 24 25 + 26
Land Rolling
Soil 2d Rate

Township No 17 N.

North on a true line between Secs 23 and 24.
Va 14° 06' E

40.00 Raised mound of Earth 2½ ft high from pits 18 + 24 + 3 ft deep for ¼ Sec Cor.

80.00 Raised mound of Earth 2½ ft high from 4 pits 18 + 24 + 3 ft deep for Cor to Sec 13 + 14 23 + 24.

Land Rolling
Soil 2d Rate

Range No 38 West

East on a random line between Secs 13 + 24.
Va 14° 06' E.

40 00 Flag for temporary ¼ Sec Cor

80 16 Intersect East boundary of Township 5 links North of Cor to Secs 13. 18. 19 + 24 From which Cor Irun N 89° 58' West on a true line Between Secs 13 and 24
Va 14° 06' E

40. 08 Raised mound of Earth 2½ ft high from pit 18 + 24 + 3 ft deep for ¼ Sec Cor

80. 16 To Cor to Secs 13. 14. 23 + 24

Land Rolling
Soil 2d Rate

Town No 17. N

	North on a true line between Secs 13 and 14 Va 14° 06' E
40.00	Raised mound of Earth 2½ ft high from pit 18 + 24 + 3 ft deep for ¼ Sec Cor
57.50	Enter Valley NW SE
80.00	Raised mound of Earth 3 ft high from 4 pits 18 + 24 + 3 ft deep for Cor to Secs 11. 12. 13 + 14
	Land Valley & Rolling Soil 1st & 2d Rate

Range No 38 West

	East on a random line between Secs 12 and 13 Va 14° 06' E
34.00	Leave Valley NW & SE
40.00	Flag for temporary ¼ Sec Cor
80.20	Intersect East boundary of Township 19 link South of Cor to Secs 7. 12. 13 - 18 From which Cor Drum S 89° 52' West on a true line between Secs 12 and 13. Va 14° 06' E
40.10	Raised mound of Earth 2½ ft high from pit 18 + 24 + 3 ft deep for ¼ Sec Cor
80.30	To Cor to Secs 11. 12. 13 & 14 Land Valley & Rolling Soil 1st & 2d Rate.

Township No 17 N.

North on a true line
between Secs 11 and 12
Var 14° 06' E

38.00 Leave Valley NW SE

40.00 Raised mound of Earth
2½ ft high from pit
18 + 24 + 3 ft high from
pit 18 + 24 + 3 ft for
¼ Sec Cor.

80.00 Raised mound of Earth 3 ft
high from 4 pits 18 +
24 + 3 ft deep for
Cor to Secs 1, 2, 11 & 12.
Land Valley & Rolling
Soil 1st & 2d Rate.

Range No 38 West

East on a random line
between Secs 1 and 12
Var 14° 06' E

40.00 Flag for temporary ¼ Sec Cor

80.11 Intersect East boundary of
Township 17 line North of
Cor to Secs 1, 6, 7 & 12
From which Cor Drum,
N 89° 53' West on a true line
between Secs 1 and 12
Var 14° 06' E.

40.05 Raised mound of Earth 2½
ft high from pit
18 + 24 + 3 ft deep
for ¼ Sec Cor

80.11 To Cor to Secs 1, 2, 11 & 12
Land Rolling
Soil 2d Rate.

Township No 17 N.

North on a random line
between Secs 1 and 2
Va 14° 06' E

40.00 Flag for temporary 1/4 Sec Cor
80.38 Intersect North boundary of
Township 18 links East
of Cor to Secs 1. 2. 35 & 36.
From which Cor Irun.
S 8' East on a true line
Between Sec 1 and 2
Va 14° 06' E

40.38 Raised mound of Earth
3 1/2 ft high from pit
8 + 24 + 3 ft deep for
1/4 Sec Cor
80.38 To Cor to Secs 1 - 2 - 11 - 12
Land Rolling
Soil 2d Rate

Range No 38 W.

North on a true line between
Secs 34 and 35.
Va 14° 06' E

40.00 Raised mound of Earth 2 1/2
ft high from pit
18 + 24 + 2 ft deep for
1/4 Sec Cor
80.00 Raised mound of Earth 3 ft
high from 4 pit 18 +
24 + 2 ft deep for
Cor to Sec 26. 27. 34 + 35
Land Rolling
Soil 2d Rate

Township No 17 N.

East on a random line
between Secs 26 and 35
Var 14° 06' E

40.00 Flag for temporary 1/4 Sec Cor
79.92 Intersect North and South
line 17 links South of
Cor to Sec 25. 26. 35 & 36
From which Cor I run
S 89° 53' West on a true line
between Secs 26 & 35
Var 14° 06' E

39.96 Raised mound of Earth 3 1/2 ft
high from Pit 18 & 24
& 3 ft deep for 1/4 Sec Cor
79.92 To Cor to Secs 26. 27. 34 & 35
Land Rolling
Soil 2d Rate

Range No 38 N.

North on a true line between
Secs 26 and 27
Var 14° 06' E

40.00 Raised mound of Earth
3 1/2 ft high from
Pit 18 & 24 & 2 ft deep
for 1/4 Sec Cor
80.00 Raised mound of Earth 3 ft
high from 4 Pit 18 &
24 & 2 ft deep for Cor
to Secs 22. 23. 26 & 27.
Land Rolling
Soil 2d Rate.

Township No 17 N.

East on a random line between Secs 23 and 26.
Va 14° 06' E

40.00 Flag for temporary 1/4 Sec Cor
"/9.88 Intersect North and South line 30 links North of Cor to Secs 23. 24. 25 & 26. From which Cor Trun
N 89° 47' West on a true line between Sec 23 & 26.
Va 14° 06' E

39.94 Raised mound of Earth, 2½ ft high from Pits 18 & 24 & 2 ft deep for 1/4 Sec Cor

"/9.88 To Cor to Sec 22. 23. 26 & 27
Land Rolling
Soil 3d Rate

Range No 38 West

North on a true line between Secs 22 and 23.
Va 14° 06' E

40.00 Raised mound of Earth 2½ ft high from Pits 18 & 24 & 2 ft deep for 1/4 Sec Cor

80.00 Raised mound of Earth 3 ft high from 4 Pits 18 & 24 & 3 ft deep for Cor to Secs 14. 15. 22 & 23.
Land Rolling
Soil 3d Rate

Nov. 4th 1876

Township No 17 N

	East on a random line between Secs 14 and 23 Va 14° 06' E
40.00	Flag for temporary 1/4 Sec Cor
80.28	Intersect North and South line 1 Blink South of Cor to Secs 13. 14. 23. 24 From which Cor Iron
	S 89° 55' West on a true line between Sec 14 & 23 Va 14° 06' E
40.14	Raised mound of Earth 2 1/2 ft high from pit 18 & 24 & 2 ft deep for 1/4 Sec Cor
80.28	To Cor to Sec 14. 15. 22 & 23. Land Rolling Soil 2d Rate

Range No 38 W

	North on a true line between Secs 14 and 15 Va 14° 06' E
40.00	Raised mound of Earth 2 1/2 ft high from pit 18 & 24 & 2 ft deep for 1/4 Sec Cor
76.00	Enter Valley NW & SE.
80.00	Raised mound of Earth 3 ft high from 4 pits 18 & 24 & 2 ft deep for Cor to Secs 10. 11. 14 & 15
	Land Valley and Rolling Soil 1st & 2d Rate.

Township No 17 N

	East on a random line between Secs 11 and 14 Va 14° 06' E
40.00	Flag for temporary 1/4 Sec Cor
80.31	Intersect North and South line at Cor to Secs 11, 12, 13 and 14 From which Cor Iron
	West on a true line between Secs 11 and 14 Va 14° 06' E
1/2 40.15	Raised mound of Earth 2 1/2 ft high from pits 18 + 24 + 2 ft deep for 1/4 Sec Cor
80.31	To Cor to Secs 10, 11, 14 & 15 Land Valley Soil 2d Rate.

Range No 38 N

	North on a true line between Sec 10 and 11 Va 14° 06' E
40.00	Raised mound of Earth 2 1/2 ft high from pits 18 + 24 + 2 ft deep for 1/4 Sec Cor
75.20	Leave Valley NW & SE
80.00	Raised mound of Earth 3 ft high from 4 pits 18 + 24 + 3 ft deep for Cor to Secs 2, 3, 10 and 11
	Land Valley & Rolling Soil 1st & 2d Rate

Township No 17 N

East on a random line
between Secs 2 and 11
Va 14° 06' E
11-00 Enter Valley N.E. S.W. & S.E.
40 00 Flag for temporary 1/4 Sec Cor
52.00 Leave Valley N.W. & S.E.
80.15 Intersect North and South line
1 link South of Cor to
Secs 1. 2. 11 and 12
From which Cor Irun
S 89°. 53' West on a true line
between Secs 2 and 11
Va 14° 06' E
40.07 1/2 Raised mound of Earth 2 1/2
ft high from pit 18 +
24 + 2 ft deep for
1/4 Sec Cor
80.15 To Cor to Secs 2. 3. 10 & 11
Land Valley & Rolling
Soil 1st & 2d Rate,

Range No 38 W

North on a random line
between Secs 2 and 3
Va 14° 06' E
40 00 Flag for temporary 1/4 Sec Cor
80.41 Intersect North boundary of
Township 1 link East
of Cor to Secs 2, 3, 34 & 35
From which Cor Irun,
S 33' East on a true line
between Secs 2 and 3.
Va 14° 06' E
40.41 Raised mound of Earth 2 1/2
ft high from pit
18 + 24 + 2 ft deep for
1/4 Sec Cor
80.41 To Cor to Secs 2. 3. 10 and 11
Land Rolling
Soil 2d Rate

Township No 17 N

North on a true line between Secs 33 and 34
Va 14° 06' E

40.00 Raised mound of Earth 2½ ft high from Pits 18 & 24 & 3½ deep for ¼ Sec Cor

80.00 Raised mound of Earth 3 ft high from 4 Pits 18 & 24 & 3½ deep for Cor to Secs 27. 28. 33 & 34.

Land Rolling
Soil 2d Rate.

Range No 38 W

East on a random line between Secs 27 and 34
Va 14° 06' E

40.00 Flag for temporary ¼ Sec Cor

80.41 Intersect North and South line 35 links South of Cor to Secs 26. 27. 34 & 35. from which Cor Irun
S 89° 45' West on a true line between Sec 27 and 34.
Va 14° 06' E

40.20½ Raised mound of Earth 2½ ft high from Pits 18 & 24 & 3 ft deep for ¼ Sec Cor.

80.41 To Cor to Secs 27. 28. 33 & 34
Land Rolling
Soil 2d Rate.

Township No 17 N

North on a true line between Secs 27 and 28
Va 14° 06' E

40.00 Raised mound of earth 2½ ft high from pit 18 + 24 + 2 ft deep for ¼ Sec Cor

80.00 Raised mound of earth 3 ft high from 4 pits 18 + 24 + 2 ft deep for Cor to Secs 21. 22. 27 & 28

Land Rolling
Soil 2d Rate

Range No 38 W

East on a random line between Secs 22 and 27
Va 14° 06' E

40.00 Flag for temporary ¼ Sec Cor

80.33 Intersect North and South line 18 link North of Cor to Secs 22. 23. 26 27 from which Cor Dum

N 89° 53' West on a true line between Secs 22 & 27
Va 14° 06' E

40.16½ Raised mound of earth 2½ ft high from pits 18 + 24 + 2 ft deep for ¼ Sec Cor

80.33 To Cor to Secs 21. 22. 27 & 28

Land Rolling
Soil 2d Rate.

Township No 17 N

North on a true line between Secs 21 and 22
Va 14° 06' E

40.00 Raised mound of Earth 2½ ft high from pit 18 + 24 + 3 ft deep for ¼ Sec Cor

80.00 Raised mound of Earth 3 ft high from 4 pits 18 + 24 + 2 ft high for Cor to Secs 15, 16, 31 + 22

Land Rolling
Soil 2d Rate.

Range No 38 N

East on a random line between Secs 15 and 22.
Va 14° 06' E

40.00 Flag for temporary ¼ Sec Cor

80.64 Intersect North and South line 20 links South of Cor to Secs 14. 15. 22 + 23
From which Cor I run.
S 89° 51' West on a true line between Secs 15 + 22
Va 14° 06' E

40.32 Raised mound of Earth 3½ ft high from pit 18 + 24 + 2 ft deep for ¼ Sec Cor

80.64 To Cor to Sec 15. 16. 31 + 22

Land Rolling
Soil 2d Rate.

Township No 17 N

	North on a true line between Secs 15 and 16 Va 14° 06' E
40.00	Raised mound of Earth 2½ ft high from pit 18 + 24 + 3 ft deep for ¼ Sec Cor.
80.00	Raised mound of Earth 3 ft high from 4 pits 18 + 24 + 3 ft deep for Cor to Secs 9.10.15 & 16
	Land Rolling Soil 3d Rate

Range No 38 W

	East on a random line between Secs 10 and 15 Va 14° 06' E
40.00	Flag for temporary ¼ Sec Cor
67.00	Enter Valley NW & SE
80.17	Intersect North and South line 6 links North of Cor to Secs 10.11.14.15 From which Cor Inv.
	N 89° 51' West on a true line between Secs 10 & 15 Va 14° 06' E
40.08½	Raised mound of Earth 2½ ft high from pit 18 + 24 + 3 ft deep for ¼ Sec Cor.
80.17	To Cor to Secs 9.10.15 & 16.
	Land Valley & Rolling Soil 1st & 2d Rate.

Township No 17 N

North on a true line between Secs 9 and 10
Va 14° 06' E

23.00 Enter Valley NW & SE
40.00 Raised Mound of Earth 2½ ft high from pit 18 x 24 x 3 ft deep for ¼ Sec Cor
54.00 Leave Valley NE & SW
80.00 Raised Mound of Earth 3 ft high from 4 pits 18 x 24 x 3 ft deep for Cor to Secs 3. 4. 9 & 10
Land Valley & Rolling
Soil 1st & 2d Rate

Nov. 5th 1876

Range No 38 W

East on a random line between Secs 3 and 10
Va 14° 06' E

40.00 Flag for temporary ¼ Sec Cor
80.07 Intersect North and South line 19 links South of Cor to Secs 2. 3. 10 & 11 from which Cor Direct
S 89° 52' West on a true line between Secs 3 & 10
Va 14° 06' E
40.02 Raised Mound of Earth 2½ ft high from pit 18 x 24 x 3 ft deep for ¼ Sec Cor.
80.07 To Cor to Secs 3. 4. 9 and 10
Land Rolling
Soil 2d Rate

Township No 17 N

North on a random line
between Secs 3 and 4
Va 14° 06' E

40.00 Flag for temporary 1/4 Sec Cor
80.62 Intersect North boundary of
Township 20 lines East
of Cor to Secs 34. 33 & 34
From which Cor Irem
S 9' East on a true line
between Secs 3 & 4
Va 14° 06' E

40.62 Raised mound of Earth 2 1/2
ft high from pit 18 x
24 x 3 ft deep for
1/4 Sec Cor

80.62 To Cor to Secs 3. 4. 9 & 10
Land Rolling
Soil 2° Rate

Range No 38 W

North on a true line between
Secs 32 and 33
Va 14° 06' E

40.00 Raised mound of Earth 2 1/2
ft high from pit
18 x 24 x 2 ft deep
for 1/4 Sec Cor.

80.00 Raised mound of Earth 3 ft
high from 4 pits 18 x
24 x 3 in deep for
Cor to Secs 38. 39. 32 & 33
from which Cor Irem.

Land Rolling
Soil 2° Rate.

Town No 1 of N

	East on a random line between Secs 28 and 33 Va 14° 06' E
40.00	Flag for temporary 1/4 Sec Cor
79.70	Intersect North and South line 11 links South of Cor to Secs 27. 28 33 + 34 from which Cor Trees.
	S 89° 55' West on a true line between Sec 28 + 33 Va 14° 06' E
39.85	Raised mound of Earth 2½ ft high from Pit 18 + 24 + 2 ft deep for 1/4 Sec Cor.
79.70	To Cor to Secs 28. 29. 32 + 33.
	Land Rolling Soil 2d Rate

Range No 38 W

	North on a true line between Secs 28 and 29. Va 14° 06' E
40.00	Raised mound of Earth 2½ ft high from pit 18 + 24 + 2 ft deep for 1/4 Sec Cor
80.00	Raised mound of Earth 3 ft high from 4 Pits 18 + 24 + 3 ft deep for Cor to Secs 20, 21, 28, 29.
	Land Rolling Soil 2d Rate.

Township No 17 N

	East on a random line between Secs 21 and 28 Va 14° 06' E
40.00	Flag for temporary 1/4 Sec Cor
79.87	Intersect North and South line 20 links North of Cor to Sec 21. 22. 27 & 28 from which Cor Trees
	N 89° 51' West on a true line between Secs 21 & 28 Va 14° 06' E
39.93 1/2	Raised mound of Earth 2 1/2 ft high from pits 18 + 24 + 2 ft deep for 1/4 Sec Cor
79.87	To Cor to Secs 20. 21. 28 & 29
	Land Rolling
	Soil 2d Rate.

Range No 38 W

	North on a true line between Secs 20 and 21 Va 14° 06' E
40.00	Raised mound of Earth 2 1/2 ft high from pits 18 + 24 + 2 ft deep for 1/4 Sec Cor
80.00	Raised mound of Earth 3 ft high from 4 pits 18 + 24 + 2 ft deep for Cor to Secs 17. 18. 20 & 21.
	Land Rolling
	Soil 3d Rate.

Township No 17 N

East on a random line between Secs 16 and 21
Va 14° 06' E

40.00 Flag for temporary ¼ Sec Cor
79.94 Intersect North and South line 26 link South of Cor to Secs 15. 16. 21 & 22 from which Cor Iron
S 89° 45' West on a true line between Secs 16 & 21
Va 14° 06' E
39.97 Raised mound of Earth 3½ ft. high from Pits 18 & 24 & 2 in deep for ¼ Sec Cor.
79.94 To Cor to Secs 16. 17. 20 & 21.
Land Rolling
Soil 2d Rate.

Range No 38 W.

North on a true line between Secs 16 and 17
Va 14° 06' E.
20.30 Enter Valley E and W.
40.00 Raised mound of Earth 3½ ft high from Pit 18 & 24 & 2 ft deep for ¼ Sec Cor
57.00 Leave Valley E and W.
80.00 Raised mound of Earth 3 ft high from 4 Pits 18 & 24 & 2 ft high from 4 Pits for ¼ Cor to Secs 8. 9. 16 & 17.
Land Valley & Rolling
Soil 1st & 2d Rate.

Township No 17 N

	East on a random line between Sec.s 9 and 16 Var 14° 06' E
40.00	Flag for temporary 1/4 Sec Cor
79.79	Intersect North & South line 15 links South of Cor to Sec.s 9. 10. 15 & 16 from which Cor bears S 89° 54' West on a true line between Sec.s 9 & 16 Var 14° 06' E
39.89 1/2	Raised mound of Earth 3 1/2 ft high from Pit 18 x 3 x 2 ft deep for 1/4 Sec Cor.
79.79	To Cor to Sec 8. 9. 16 & 17. Land Rolling Soil 2d Rate.

Range No 38 W

	North on a true line between Sec.s 8 and 9. Var 14° 06 E
40.00	Raised mound of Earth 3 ft high from Pit 18 x 3 x 2 ft deep for 1/4 Sec Cor.
80.00	Raised mound of Earth 3 ft high from Pit 18 x 3 x 2 ft deep for Cor to Sec.s 4. 5. 8 and 9. Land Rolling Soil 3d Rate

Township No 17 N

East on a random line between Secs 4 and 9.
Va 14° 06' E

40.00 Flag for temporary 1/4 Sec Cor
79.73 Intersect North and South line 3 links South of Cor to Secs 3.4.9.&10 from which Cor Irun
S 89° 59' West on a true line between Secs 4 and 9.
Va 14° 06' E

39.86 1/2 Raised mound of Earth 2 1/2 ft high from pits 18 & 24 & 2 in deep for 1/4 Sec Cor.
79.73 To Cor to Secs 4.5.8 and 9.
Land Rolling
Soil 3d Rate

Range No 38 W

North on a random line between Secs 4 and 5
Va 14° 06' E

40.00 Flag for temporary 1/4 Sec Cor
80.38 Intersect North boundary of Township 37 links West of Cor to Secs 4.5.32 & 33 from which Cor Irun
S 16' West on a true line between Secs 4 and 5
Va 14° 06' E

40.~~14~~ 38 Raised mound of Earth 2 1/2 ft high from pits 18 & 24 & 2 ft deep for 1/4 Sec Cor.
80.38 To Cor to Secs 4.5.8 and 9.
Land Rolling
Soil 3d Rate.

Nov. 6th 1876

Town No. 7 North

North on a true line between Secs 31 and 32
Va 14° 06' E

40.00 Raised mound of earth 2½ ft high from pit 18 + 24 + 3 ft high for ¼ Sec Cor

63.00 Enter Valley NE & SW

80.00 Raised mound of Earth 3 ft high from 4 pit 18 + 24 + 3 ft deep for Cor to Secs 29. 30. 31 & 32

Land Rolling
Soil 2d Rate

Range No 38 W.

East on a random line between Secs 29 and 32
Va 14° 06' E

118.00 Leave Valley NW & SW.

40.00 Flag for temporary ¼ Sec Cor

80.15 Intersect North and South line 16 links North of Cor to Secs 28. 29. 32 & 33
From which Cor Trend
N 89° 53' West on a true line between Secs 29. & 32
Va 14° 06' E

40.07 ½ Raised mound of Earth 2½ ft high from pit 18 + 24 + 3 in deep for ¼ Sec Cor.

80.15 To Cor to Secs 29. 30 31 & 32
Land Valley & Rolling
Soil 1st & 2d Rate.

Town No 17 N

West on a random line between Secs 30 & 31
Va 14° 06' E

40.00 Flag for temporary 1/4 Sec Cor
80.03 Intersect West boundary of Township at Cor to Secs 25. 30. 31 & 36 From which Cor Drum.
East on a true line between Secs 30 and 31
Va 14° 06' E

40.03 Raised mound of Earth 2 1/2 ft high from pits 18 & 24 & 2 in deep for 1/4 Sec Cor.
80.03 To Cor to Secs 29. 30. 31. & 32
Land Valley
Soil 1st Rate

Range No 38 W

North on a true line between Secs 29 and 30
Va 14° ~~06~~ 6' E

12.00 Leave Valley NW and SE
40.00 Raised mound of Earth 2 1/2 ft high from pits 18 & 24 & 2 ft deep for 1/4 Sec Cor.
80.00 Raised mound of Earth 3 ft high from 4 pits 18 & 24 & 2 ft deep for Cor to Secs 19. 30. 29 & 30.
Land Valley & Rolling
Soil 1st & 2d Rate.

Town No 17 N

	East on a random line between Sec 20 and 29, Va 14°. 06' E
40.00	Flag for temporary 1/4 Sec Cor
80 38	Intersect North and South line 58 links North of Cor to Secs 20 21 28 29 From which Cor Drum
	N 89° 35' West on a true line between Secs 20 & 29 Va 14° 06' E
40.19	Raised mound of Earth 2½ ft high from pit 18 + 24 + 2 ft deep for 1/4 Sec Cor
80.38	To Cor to Secs 19. 20. 29. 30 Land Rolling Soil 2° Rate

Range No 38 W

	West on a random line between Secs 19 and 30 Va 14° 06' E
40.00	Flag for temporary 1/4 Sec Cor
63.00	Enter Valley NE & SW
79.77	Intersect West boundary of Township 8 links North of Cor to Sec 19. 24. 25. 30 From which Cor Drum.
	N 89° 57' East on a true line between Secs 19 and 30. Va 14° 06' E
39.77	Raised mound of Earth 2½ feet high from pit 18 + 24 + 2 ft deep for 1/4 Sec Cor
79.77	To Cor to Secs 19. 20. 29. 30 Land Rolling & Valley Soil 1st & 2° Rate.

Town No 17. N

North on a true line between Secs 19 and 20
Var 4° 06' E

40.00 Raised mound of Earth 2½ ft high from Pits 18 + 24 + 12 in deep for ¼ Sec Cor

80.00 Raised mound of Earth 3 ft high from 4 pits 18 + 24 + 2 ft deep for Cor to Secs 17. 18. 19 + 20

Land Rolling
Soil 2d Rate

Range No 38 W

East on a random line between Secs 17 and 20
Var 4° 06' E

40.00 Flag for temporary ¼ Sec Cor

80.44 Intersect North and South line 27 links South of Cor to Secs 17. 18. 20 + 21.
From which Cor Run
S 89° 48' West on a true line between Secs 17 + 20.
Var 4° 06' E.

40.22 Raised mound of Earth 2½ feet high from pit 18 + 24 + 12 ft deep for ¼ Sec Cor.

80.44 To Cor to Secs 17. 18. 19 + 20

Land Rolling
Soil 2d Rate

Town No 17 N

	West on a random line between Secs 18 and 19 Va 14° 06' E
40.00	Flag for temporary 1/4 Sec Cor
79.36	Intersect West boundary of Township 35 links North of Cor to Secs 13. 18. 19 and 24 From which Cor Inv, N 89° 45' East on a true line between Secs 18 & 19 Va 14° 06' E
39.36	Raised mound of Earth 2 1/2 ft high from pit 18 + 24 + 2 ft deep for 1/4 Sec Cor
79.36	To Cor to Secs 17. 18. 19. 20 Land Rolling Soil 2d Rate

Range No 38 W

	North on a true line between Secs 17 and 18 Va 14° 06' E
18.00	Valley Land W.
40.00	Raised mound of Earth 2 1/2 ft high from pits 18 + 24 + 2 ft deep for 1/4 Sec Cor.
69.00	Leave Valley E & W
80.00	Raised mound of Earth 3 ft high from 4 pits 18 + 24 + 2 ft deep for Cor to Secs 7. 8. 17 & 18 Land Valley & Rolling Soil 2d Rate.

Town No 17 N

East on a random line
between Sec 8 & 17
Va 14° 06' E

40.00 Flag for temporary 1/4 Cor
80.52 Intersect North & South line
23 links North of Cor
to Secs 8, 9, 16, 17
From which Cor Drum
N 89° 51' West on a true line
between Secs 8 & 17
Va 14° 06' E

40.36 Raised mound of Earth 2½
ft high from pits 18 +
24 + 2 ft deep for
1/4 Sec Cor

80.52 To Cor to Secs 7. 8. 17 & 18
Land Rolling
Soil 3d Rate.

Range No 38 W

West on a random line
between Secs 7 and 18
Va 14° 06' E

40.00 Flag for temporary 1/4 Sec Cor
41.00 Enter Valley Nw & SE
79.44 Intersect West boundary
of Township 16 links
South of Cor to Secs
7, 12, 13 and 18.
From which Cor Drum.
S 89° 53' East on a true line
between Secs 7 and 18
Va 14° 06' E

39.44 Raised mound of Earth 2½
ft high from pit
18 + 24 + 2 ft deep
for 1/4 Sec Cor.

79.44 To Cor to Secs 7. 8. 17 & 18.

Town No 17 N

North on a true line
between Secs 7 and 8
Va 14° 06' E.

40.00 Raised mound of Earth 2½
ft high from pit 18 +
24 + 3 ft deep for 1/4
Sec Cor

80.00 Raised mound of Earth.
3 ft high from 4 pits
18 + 24 + 3 ft deep for
Cor to Secs 5. 6. 7 & 8
Land Rolling
Soil 2d Rate.

Range No 38 W

East on a random line
between Secs 5 and 8
Va 14° 06' E

40.00 Flag for temporary 1/4 Sec Cor
80.61 Intersect North and South
line 15 links North of
Cor to Secs 4. 5. 8 and 9.
From which Cor Inv.
N 89° 54' West on a true line
between Secs 5 & 8
Va 14° 06' E

40.30 1/2 Raised mound of Earth
3½ ft high from pits
18 + 24 + 3 ft deep for
1/4 Sec Cor
80.61 To Cor to Sec 5. 6. 7 and 8
Land Rolling
Soil 2d Rate.

Town No 17 N

	West on a random line between Sec 6 and 7. Va 14° 06' E
40.00	Flag for temporary 1/4 Sec Cor
79.56	Intersect West boundary of Township 20 links North of Cor to Secs 1.6.7 & 12 From which Cor Iron,
	N 89° 51' East on a true line between Sec 6 & 7 Va 14° 06' E
39.56	Raised mound of Earth 2½ ft high from pit 18 + 24 × 22 ft deep for 1/4 Sec Cor
79.56	To Cor to Sec 5.6.7 & 8 Land Rolling Soil 2 Rate.

Range No 38 W

	North on a random line between Secs 5 & 6. Va 14° 06' E
40.00	Flag for temporary 1/4 Sec Cor
80.04	Intersect North boundary of Township 89 links West of Cor to Secs 5.6 31 and 32 From which Cor Iron.
	S 38' West on a true line between Sec 5 and 6. Va 14° 06' E
40.04	Raised mound of Earth 2½ ft high from pit 18 + 24 × 18 in deep for 1/4 Sec Cor
80.04	To Cor to Secs 5.6.7 and 8 Land Rolling Soil 2d Rate.

Nov. 7th 1876

General Description

This Township is formed principally of Rolling Hilly Land with Sandy Loam Soil of 2nd Rate. Two Valleys on the West and one in the South East of Township contain 1st Rate Soil. the whole Township affords good Pasture and Shelter suitable for stock Raising. Though there is no Water in Township Sufficient Can be obtained by digging Wells, at a depth of averaging 30 ft. in the Valleys. No Timber in Township

List of Names

A list of the Names of the Individuals Employed to assist in Surveying and Subdividing Township No 1 North of Base Line of Range No 38 West of 6th P.M. in Nebraska and showing the Capacities in which they acted

J R Polin Chainman

Thos Holmes Chainman

H L Brown Monumenter

Frank Dennison Flagman.

We hereby Certify that we assisted

Wm L Wells deputy Surveyor in Surveying and Subdividing township No 17 North of the base line in Range No 38 West of the 6th P.M. in Nebraska and that said township has been in all respects to the best of our knowledge and belief well and faithfully surveyed and the boundary Monuments planted according to the instructions furnished by the Surveyor General of dimensions. character. construction & Marking and in the Manner as specifically described in the foregoing field Notes

J R Tolin Sen Chainman
Thos Holm Sea "
Wm L Brown Sea Moundman
F Dennison Sen Flagman

Signed in my presence & sworn to before me by the above Named persons

this 27 day of Nov. 1876

O R Goodal
Notary Public for
Lincoln Co Nebra

I Wm L Wells Deputy surveyor do solemnly swear that in pursuance of a joint contract wherein D V Stephenson S C McElroy & Wm L Wells are joint contractors with Chas B Clark United States surveyor General for Nebraska & Iowa bearing date

Sept 6th 1876

I have well faithfully and truly in my own proper person and in strict conformity with the instructions furnished by the Surveyor General, the Surveying Manual, and the laws of the United States; Surveyed all those parts or portions of Township No 17 North of Base Line of Range No 38 West of 6th Principal Meridian in Nebraska as represented in the foregoing field notes as having been surveyed under my directions and I do further solemnly swear that all the corners of said survey have been established and perpetuated in strict accordance with the surveying manual, printed instructions and special instructions of Surveyor General of Dimensions Character Construction & Marking and in the manner as specifically described in the foregoing field notes, and that the foregoing are the true and original field notes of such survey

Wm L Wells
Deputy Surveyor

Signed in my presence and sworn to before me the undersigned this 27 day of Nov. 1876

O R Goodale
Notary Public for
Lincoln Co Nebra

Surveyor General's Office
Plattsmouth Nebraska
Dec 1876

The foregoing Field Notes of the Survey of Township No. 17 North Range No. 38 West 6th P. M. Executed by Wm L Wells, Deputy Surveyor, under Joint Contract No 103, dated Sept 6th 1876. in the month of Nov. 1876, having been critically examined, the necessary corrections and explanations made, the said Field Notes and Surveys they describe are hereby app=
=proved

J. M. Clark
Surveyor General

Diagram

of

Township No 18 N. Range No 38 West 6th P.M.

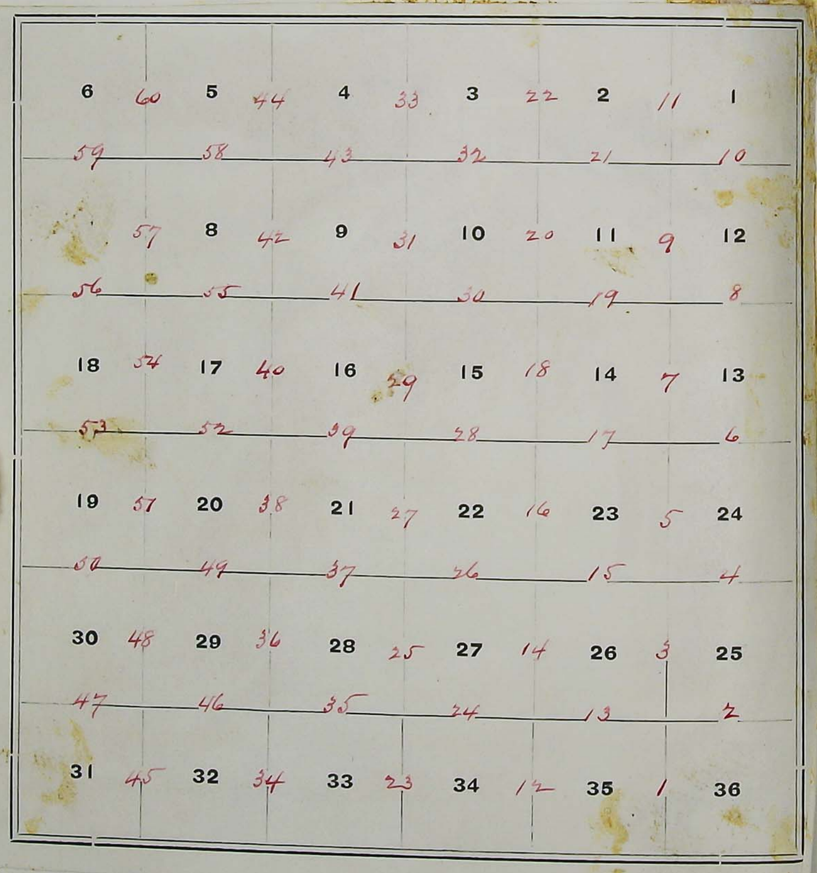

Field Note

of

Township No 18 North

of

Range No 38 West

of

6th Principal Meridian

In the

State of Nebraska,

Executed by Wm S. Hall

Deputy Surveyor Under Contract

No. 103 Dated Sept 6th 1876.

Survey

Commenced Nov. 8th 1876

Completed Nov. 11th 1876

List of Names

And Duties of Assistant

John R Polin Chainman

Thomas Holmes Chainman

W. L. Brown Moundman

Frank Dennison Flagman

Town No 18 N Range No 38

North on a true line between Secs 35 and 36
Va 14° 8' E

40.00 Raised mound of Earth 3 ft high from 2 pits 18 + 24 + 13 in deep for 1/4 Sec Cor

80 00 Raised mound of Earth 3 ft high from 4 pits 18 + 24 + 13 in deep for Cor to Sec 25. 36. 35 and 36.

Land Rolling
Soil 2d Rate

West of the 6th Principal Meridian

East on a random line between Secs 35 and 36,
Va 14° 08' E

40.00 Flag for temporary 1/4 Sec Cor

80.15 Intersect East boundary of Township 40 links North of Cor to Secs 25. 30. 31 + 36
From which Cor Iron
N 89 43' West on a true line between Secs 35 and 36
Va 14° 08' E

1/2 1/2
40.07 Raised mound of Earth 3 ft high from 2 pits 18 + 24 + 13 in deep for 1/4 Sec Cor

80 15 To Cor to Sec 25. 36. 35 + 36.
Land Rolling
Soil 2d Rate

Town No 18 N Range No 38

North on a true line between Secs 25 and 26
Va 14° 08' E

24.00 Enter Valley N E & S W.
40.00 Raised mound of Earth 3 ft high from 3 pits 18 + 24 + 2 in deep for 1/4 Sec Cor.
45.00 Leave Valley N E & S W.
80.00 Raised mound of Earth 3 ft high from 4 pits 18 + 24 + 2 in deep for Cor to Sec 23. 24. 25 + 26.
Land Valley & Rolling
Soil 1st & 2d Rate

West of the 6th Principal Meridian

East on a random line between Secs 24 and 25
Va 14° 08' E

22.20 Enter Valley N & S
40.00 Flag for temporary 1/4 Sec Cor
56.10 Leave Valley N E & S W.
80.05 Intersect East boundary of Township 20 lines North of Cor to Secs 19. 24. 25. 30
From which Cor Drew
S 89° 51' West on a true line between Secs 24 & 25
Va 14° 08' E
40.02 1/2 Raised mound of Earth 3 ft high from 3 pits 18 + 24 + 2 in deep for 1/4 Sec Cor.
80.05 To Cor to Sec 23. 24. 25 + 26
Land Valley & Rolling
Soil 1st & 2d Rate.

Town No 18 N Range No 38.

North on a true line between Secs 23 and 24.
Va 14° 08' E

40.00 Raised mound of Earth 3 ft high from 2 pits 18 + 24 + 12 in deep for 1/4 Sec Cor.

80.00 Raised mound of Earth 3 ft high from 4 pits 18 + 24 + 12 in deep for Cor to Secs 13. 14. 23 & 24

Land Rolling

Soil 2d Rate

West of 6th Principal Meridian

East on a random line between Secs 13 and 24
Va 14° 08' E

40.00 Flag for temporary 1/4 Sec Cor

79.92 Intersect East boundary of Township 9 lines South of Cor to Secs 13. 18. 19 & 24 From which Cor Irun.

S 89° 56' West on a true line between Secs 13 & 24
Va 14° 08' E

39.96 Raised mound of Earth 3 ft high from 2 pits 18 + 24 + 12 in deep for 1/4 Sec Cor

79.92 To Cor to Secs 13. 14. 23 & 24

Land Rolling

Soil 2d Rate

Town No 18 N Range No 38

North on a true line between Secs 13 and 14
Va 14° 08' E

40.00 Raised mound of Earth 3 ft high from 2 pits 18 + 24 + Bin deep for 1/4 Sec Cor.

80.00 Raised mound of Earth 3 ft high from 4 pits 18 + 24 + Bin deep for Cor to Sec 11. 12. 13 & 14
Land Rolling
Soil 2d Rate.

West of the 6th Principal Meridian

East on a random line between Secs 12 and 13
Va 14° 08' E

40.00 Flag for temporary 1/4 Sec Cor

80.04 Intersect East boundary of Township 36 links North of Cor to Secs 7. 12. 13 & 18
From which Cor True
N 89° 45' West on a true line between Secs 12 and 13
Va 14° 08' E

40.02 Raised mound of Earth 3 ft high from 2 pits 18 + 24 + Bin deep for 1/4 Sec Cor

80.04 To Cor to Secs 11. 12. 13 & 14
Land Rolling
Soil 2d Rate.

Town No 18 N Range No 38.

North on a true line between Secs 11 and 12
Va 14° 08' E

40.00 Raised mound of Earth 3 ft high from 2 pit 18 + 2 + 4 Bin deep for 1/4 Sec Cor

80.00 Raised mound of Earth 3 ft high from 4 pit 18 + 2 + 4 Bin deep for Cor to Secs 1, 2, 11 & 12

Land Rolling
Soil 2d Rate.

West of the 6th Principal Meridian

East on a random line between Secs 1 and 12
Va 14° 08' E

40.00 Flag for temporary 1/4 Sec Cor

80.36 Intersect East boundary of Township 15 links South of Cor to Secs 1, 2, 11 and 12
From which Cor Irun.
S 89° 54' West on a true line between Secs 1 and 12
Va 14° 08' E

40.18 Raised mound of Earth 3 ft high from 2 pit 18 + 2 + 4 Bin deep for 1/4 Sec Cor

80.36 To Cor to Secs 1, 2, 11 and 12
Land Rolling
Soil 2d Rate.

Town No 18 N Range No 38 West of the 6th Principal Meridian

	Path on a random line between Secs 1 and 2 Va 14° 08' E
40.00	Flag for temporary 1/4 Sec Cor
45.00	Enter Valley NE & NW.
63.00	Leave Valley E & W.
80.40	Intersect North boundary of Township 15 Lks East of Cor to Secs 1. 2. 35 & 36 from which Cor bears S 16° East on a true line between Secs 1 and 2 Va 14° 08' E
40.40	Raised mound of Earth 3ft high from 2 pits 18 + 24 + 2 in deep for 1/4 Sec Cor
80.40	To Cor to Sec 1. 2. 11 & 12. Land Valley & Rolling Soil 1st & 2nd Rate

	Path on a true line between Secs 34 and 35 Va 14° 08' E.
40.00	Raised mound of Earth 3ft high from 3 pit 18 + 24 + 2 in deep for 1/4 Sec Cor.
42.00	Enter Valley E and W.
80.00	Raised mound of Earth 3ft high from 4 pit 18 + 24 + 2 in deep for Cor to Secs 26 27 34 & 35 Land Valley & Rolling Soil 1st & 2nd Rate.

Town No 18 N Range No 38.

	East on a random line between Secs 26 and 35 Va 14° 08' E
20.12	Leave Valley NE & SW
40.00	Flag for temporary 1/4 Sec Cor
79.78	Intersect North and South line 38 links North of Cor to Secs 25. 26. 35. 36 From which Cor Trees
	N 89° 44' West on a true line between Secs 26 & 35 Va 14° 08' E
39.89	Raised mound of Earth 3 ft high from 2 pit 18 + 24 + 12 in deep for 1/4 Sec Cor
79.78	To Cor to Secs 26. 27. 34, 35. Land Valley & Rolling Soil 1st & 2d Rate.

West of the 6th Principal Meridian

	North on a true line between Secs 26 and 27 Va 14° 08' E
17.40	Leave Valley NE & SW.
40.00	Raised mound of Earth 3 ft high from 2 pit 18 + 24 + 12 in deep for 1/4 Sec Cor
80.00	Raised mound of Earth 3 ft high from 4 pit 18 + 24 + 12 in deep for Cor to Secs 22. 23. 26 & 27. Land Valley & Rolling Soil 1st & 2d Rate

Town No 18 N Range No 38.

East on a random line
between Secs 23 and 26.
Va 14° 08' E.

40.00 Flag for temporary 1/4 Sec Cor
80.09 Intersect North & South line
41 links North of Cor to Sec
23. 24. 25 and 26.
From which Cor Sum.
N 89° 42' West on a true line
between Secs 23 & 26.
Va 14° 08' E

40.04 1/2 Raised mound of Earth 3 ft
high from 3 pits 18 +
24 + 1 Bin deep for
1/4 Sec Cor.
80.09 To Cor to Secs 22. 23. 26 & 27.
Land Rolling
Soil 2d Rate

West of the 6th Principal Meridian

North on a true line between
Secs 22 and 23.
Va 14° 08' E

40.00 Raised mound of Earth 3 ft
high from 2 pits 18 +
24 + 1 Bin deep for 1/4
Sec Cor.
80.00 Raised mound of Earth 3 ft
high from 4 pits 18 +
24 + 1 Bin deep for Cor
to Secs 14. 15. 22. 23.
Land Rolling
Soil 2d Rate.

Nov. 8th 1876

Town No 18 N Range No 38.

East on a random line between Secs 14 and 23,
Va 14° 08' E

40.00 Flag for temporary 1/4 Sec Cor

80.30 Intersect North and South line 3 7 links North of Cor to Secs 13. 14. 23 & 24
From which Cor Trees.
N 89° 48' West on a true line between Secs 14 and 23
Va 14° 08' E

40.10 Raised mound of Earth 3 ft high from 2 pits 18 & 24 & 3 in deep for 1/4 Sec Cor.

80.30 To Cor to Secs 14. 15. 22 & 23
Land Rolling
Soil 3d Rate

West of the 6th Principal Meridian

North on a true line between Secs 14 and 15
Va 14° 08' E

40.00 Raised mound of Earth 3 ft high from 4 pits 18 & 24 & 3 in deep for 1/4 Sec Cor

80.00 Raised mound of Earth 3 ft high from 4 pits 18 & 24 & 3 in deep for Cor to Secs 10. 11. 14 and 15
Land Rolling
Soil 3d Rate

Town No 18 N Range No 38.

	East on a random line between Secs 11 and 14. Va 14° 08' E
40.00	Flag for temporary 1/4 Sec Cor
19.88	Intersect North and South line 63 links South of Cor to Secs 11. 12. 13 & 14 From which Cor Iron
	S 89° 33' West on a true line between Secs 11 and 14 Va 14° 08' E
39.94	Raised mound of Earth 3 ft high from 2 pit 18 + 3 4 + Bin deep for 1/4 Sec Cor
19.88	To Cor to Secs 10. 11. 14 and 15 Land Rolling Soil 2° Rate

West of the 6th Principal Meridian

	North on a true line between Secs 10 and 11 Va 14° 08' E
40.00	Raised mound of Earth 3 ft high from 2 pit 18 + 3 4 + Bin deep for 1/4 Sec Cor.
80.00	Raised mound of Earth 3 ft high from 4 pit 18 + 3 4 + Bin deep for Cor to Secs 2. 3. 10 and 11 Land Rolling Soil 2° Rate

Town No 18 N Range No 38

East on a random line
between Secs 2 and 11
Va 14° 08' E.

40.00 Flag for temporary 1/4 Sec Cor
79.83 Intersect North and South
line 22 links South of
Cor to Secs 1. 2. 11 & 12
From which Cor Inun
S 89° 51' West on a true line
between Secs 2 and 11
Va 14° 08' E

39.91 1/2 Raised mound of Earth 3 ft
high from 2 pits 18 +
24 + Bin deep for 1/4
Sec Cor

79.83 To 2. 3. 10 and 11
Land Rolling
Soil 2d Rate

West of the 6th Principal Meridian

North on a random line
between Secs 2 and 3.
Va 14° 08' E

11.00 Enter Valley NE & SW
40.00 Flag for temporary 1/4 Sec Cor
46.50 Leave Valley NE & SW,
80.61 Intersect North boundary of
Township at Cor to Secs 2. 3.
34 & 35 from which Cor Inun.
South on a true line between
Secs 2 and 3.
Va 14° 08' E.

40.61 Raised mound of Earth 3 ft
high from 2 pits 18 +
24 + Bin deep for 1/4
Sec Cor

80.61 To Cor to Secs 2. 3. 10 & 11,
Land Valley & Rolling
Soil 1st & 2d Rate.

Town No 18 N Range No 38

North on a true line between Secs 33 and 34.
Va 14° 08' E

40.00 Raised mound of Earth 3 ft high from 2 pits 18 + 24 + Bin deep for 1/4 Sec Cor.

80.00 Raised mound of Earth 3 ft high from 4 pits 18 + 24 + Bin deep for Cor to Secs 27. 28. 33 & 34
Land Rolling
Soil 2d Rate.

West of the 6th Principal Meridian

East on a random line between Secs 27 and 34
Va 14° 08' E

38.00 Enter Valley NE, SW.
40.00 Flag for temporary 1/4 Sec Cor
80.15 Intersect North and South line 12 links South of Cor to Secs 26. 27. 34 & 35 from which Cor Irun.
S 89° 55' West on a true line between Secs 27 & 34
Va 14° 08' E

40.07 1/2 Raised mound of Earth 3 ft high from 4 pits 18 + 24 + Bin deep for 1/4 Sec Cor

80.15 To Cor to Secs 27. 28. 33 & 34.
Land Valley & Rolling
Soil 1st & 2d Rate

Town No 18 N Range No 38.

North on a true line between Secs 27 and 28.
Va 14° 08' E

40.00 Raised mound of earth 3 ft high from 2 pits 18 + 24 + 1 Bin deep for 1/4 Sec Cor

80.00 Raised mound of earth 3 ft high from 4 pits 18 + 24 + 1 Bin deep for Cor to Secs 21. 22. 27 & 28.

Land Rolling
Soil 2d Rate.

West of the 6th Principal Meridian

East on a random line between Secs 22 and 27
Va 14° 08' E

40.00 Flag for temporary 1/4 Sec Cor

80.40 Intersect North and South line 9 links South of Cor to Secs 22. 23. 36 & 27. From which Cor Drum

S 89° 56' West on a true line between Secs 22 & 27
Va 14° 08' E

40.20 Raised mound of earth 3 ft high from 2 pits 18 + 24 + 1 Bin deep for 1/4 Sec Cor.

80.~~20~~ 40 To Cor to Secs 21. 22. 27 & 28

Land Rolling
Soil 2d Rate.

27.

Town No 18 N Range No 38.

North on a true line between Secs 21 and 22
Va 14° 08' E

23.00 Enter Valley N E & N.

40.00 Raised mound of Earth 3 ft high from 2 pits 18 + 24 + 1 Bin deep for 1/4 Sec Cor.

80.00 Raised mound of Earth 3 ft high from 4 pits 18 + 24 + 1 Bin deep for Cor to Secs 15. 16. 21 & 22.
Land Valley & Rolling
Soil 1st & 2d Rate.

West of the 6th Principal Meridian

East on a random line between Secs 15 and 22
Va 14° 08' E

40.00 Flag for temporary 1/4 Sec Cor

60.00 Leave Valley N & S.

79.80 Intersect North and South line 8 links North of Cor to Secs 14. 15. 22 & 23. from which Cor Drum
N 89° 57' West on a true line between Secs 15 and 22
Va 14° 08' E

39.90 Raised mound of Earth 3 ft high from 2 pits 18 + 24 + 1 Bin deep for 1/4 Sec Cor.

79.80 To Cor to Secs 15. 16. 21 & 22
Land Valley & Rolling
Soil 1st & 2d Rate.

Town No 18 N Range No 38

North on a true line between Secs 15 and 16
Va 14° 08' E

28.00 Leave Valley NW & SE

40.00 Raised mound of Earth 3 ft high from 3 pits 18 + 34 + Bin deep for 1/4 Sec Cor

80.00 Raised mound of Earth 3 ft high from 4 pits 18 + 34 + Bin deep for Cor to Sec 9. 10. 15 & 16

Land Valley & Rolling
Soil 1st & 2d Rate

West of the 6th Principal Meridian

East on a random line between Secs 10 and 15
Va 14° 08' E

40.00 Flag for temporary 1/4 Sec Cor

80.27 Intersect North and South line 20 links North of Cor to Secs 10. 11. 14 & 15
From which Cor Iron

N 89° 51' West on a true line between Secs 10 and 15
Va 14° 08' E

40.13 1/2 Raised mound of Earth 3 ft high from 3 pits 18 + 34 + Bin deep for 1/4 Sec Cor

80.27 To Cor to Secs 9. 10. 15 and 16
Land Rolling
Soil 2d Rate

Town No 18 N Range No 38 , West of the 6th Principal Meridian

North on a true line between Secs 9 and 10
Va 14° 08' E

40.00 Raised mound of Earth 3 ft high from 2 pits 18 + 24 + Bin deep for 1/4 Sec Cor

80.00 Raised mound of Earth 3 ft high from 4 pits 18 + 24 + Bin deep for Cor to Secs 3. 4. 9 and 10.
Land Rolling
Soil 2d Rate

Nov. 9th 1876

East on a random line between Secs 3 and 10
Va 14° 08' E

38.00 Enter Valley NE & S
40.00 Flag for temporary 1/4 Sec Cor
57.00 Leave Valley NE & SW
80.04 Intersect North & South line 37 links South of Cor to Sec 2. 3. 10 and 11
From which Cor Irun.
S 89° 44' West on a true line between Secs 3 and 10
Va 14° 08' E

40.02 Raised mound of Earth 3 ft high from 2 pits 18 + 24 + Bin deep for 1/4 Sec Cor

80.04 To Cor to Sec 3. 4. 9 and 10
Land Valley & Rolling
Soil 2d & 1st Rate.

Town No 18 N Range No 38.

North on a random line between Secs 3 and 4
Va 14° 08' E

40.00 Flag for temporary 1/4 Sec Cor

80.78 Intersect North boundary of Township 17 link West of Cor to Secs 3.4.33 & 34 From which Cor Irun.
S 7' West on a true line between Secs 3 and 4.
Va 14° 08' E.

40.78 Raised mound of Earth 3 ft high from 2 pits 18 + 2 & 4 Bin deep for 1/4 Sec Cor.

80.78 To Cor to Secs 3.4.9 and 10
Land Rolling
Soil 2° Rate

West of the 6th Principal Meridian

North on a true line between Secs 32 and 33
Va 14° 08' E

40.00 Raised mound of Earth 3 ft high from 2 pits 18 + 2 & 4 Bin deep for 1/4 Sec Cor.

80.00 Raised mound of Earth 3 ft high from 4 pits 18 + 2 & 4 Bin deep for Cor to Sec 28.29.32 & 33
Land Rolling
Soil 2° Rate

Town No 18 N Range No 38

	East on a random line between Secs 28 and 33 Va 14° 08' E
40.00	Flag for temporary 1/4 Sec Cor
79.85	Intersect North and South line 16 links South of Cor to Sec 27. 28. 33 + 34 From which Cor Trees S 89° 53' West on a true line between Sec 28 + 33 Va 14° 08' E
39.92 1/2	Raised mound of earth 3 ft high from 2 pits 18 + 24 + 1 Bin deep for 1/4 Sec Cor.
79.85	To Cor to Secs 28. 29. 32. + 33 Land Rolling Soil 2° Rate

West of 6th Principal Meridian

	North on a true line between Secs 28 and 29 Va 14° 08' E
40.00	Raised mound of earth 3 ft high from 4 pits 18 + 24 + 1 Bin deep for 1/4 Sec Cor.
80.00	Raised mound of earth 3 ft high from 4 pits 18 + 24 + 1 Bin deep for Cor to Secs 20. 21. 28 + 29. Land Rolling Soil 2° Rate.

Town No 17 N Range No 38.

East on a random line between Secs 21 and 28.
Va 14° 08' E

40.00 Flag for temporary 1/4 Sec Cor

79.95 Intersect North and South line 55 links North of Cor to Secs 21. 22. 27 & 28 From which Cor Iron
N 89° 36' West on a true line between Secs 21 & 28
Va 14° 08' E

39.97 1/2 Raised mound of Earth 3 ft high from 2 pit 18 + 24 + 12 in deep for 1/4 Sec Cor

79.95 To Cor to Sec 21. 22. 27 & 28.
Land Rolling
Soil 2d Rate.

West of 6th Principal Meridian

North on a true line between Secs 20 and 21.
Va 14° 08' E

36.00 Enter Valley NE & SW.

40.00 Raised mound of Earth 3 ft high from 2 pit 18 + 24 + 12 in deep for 1/4 Sec Cor.

56.40 Leave Valley NE & SW.

80.00 Raised mound of Earth 3 ft high from 4 pit 18 + 24 + 12 in deep for Cor to Secs 16. 17. 20 & 21.
Land Valley & Rolling
Soil 1st & 2d Rate.

Town No 18 N Range No 38

	East on a random line between Secs 16 and 21. Va 14° 08' E
17.00	Enter Valley N and S Enter Marsh. N & S
40.00	Flag for temporary 1/4 Sec Cor Leave Marsh N & S
80.20	Intersect North and South line at Cor to Secs 15. 16. 21 and 22 from which Cor Line West on a true line between Secs 16 and 21 Va 14° 08' E
40.10	Point for 1/4 Sec Cor falls in Marsh and Cannot be established Raised mound of Earth 3 ft high from 2 pits 18 + 24 by 12 in deep for Witness 1/4 Sec Cor.
80.20	To Cor to Secs 16. 17. 20 & 21 Land Rolling & Valley Soil 1st & 2d Rate.

West of the 6th Principal Meridian

	North on a true line between Secs 16 and 17 Va 14° 08' E
40.00	Raised mound of Earth 3 ft high from 2 pits 18 + 24 + 12 in deep for 1/4 Sec Cor
48.60	Enter Valley N W & S E
80.00	Raised mound of Earth 3 ft high from 4 pits 18 + 24 + 12 in deep for Cor to Secs 8. 9. 16 and 17. Land Rolling & Valley Soil 1st & 2d Rate

Town No 18. N Range No 38.

East on a random line
between Secs 9 and 16
Va 14° 08' E

40.00 Flag for temporary 1/4 Sec Cor
47.15 Leave Valley NW & SE
79.70 Intersect North and South line
To line South of Cor to
Secs 9. 10. 15 and 16.
From which Cor I run.
S 89° 51' West on a true line
between Secs 9 and 16
Va 14° 08' E
39.85 Raised mound of Earth 3 ft
high from 2 pit 18 + 24
+ 1 Bin deep for 1/4 Sec Cor
79.70 To Cor to Sec 8. 9. 16 and 17.
Land Valley and Rolling
Soil 1st & 2d Rate.

West of the 6th Principal Meridian

North on a true line between
Secs 8 and 9.
Va 14° 08' E.
40.00 Raised mound of Earth 3 ft
high from 2 pit 18 + 24
+ 1 Bin deep for 1/4 Sec Cor
53.00 Leave Valley NW & SE.
80.00 Raised mound of Earth 3 ft
high from 4 pit 18 + 24
+ 1 Bin deep for Cor to
Secs 4. 5. 8 and 9.
Land Valley and Rolling
Soil 1st and 2d Rate

Town No 18 N Range No 38.

East on a random line
between Secs 4 and 9.
Va 14° 08' E

40.00 Flag for temporary 1/4 Sec Cor
79.76 Intersect North and South line
1 link North of Cor to
Secs 3. 4. 9. and 10
From which Cor Irun
N 89° 57' West on a true line
between Secs 4 and 9.
Va 14° 08' E

39.88 Raised mound of Earth 3 ft
high from 2 pits 18 +
24 + 2 in deep for 1/4
Sec Cor.

79.76 To Cor to Secs 4. 5. 8 and 9.
Land Rolling
Soil 2d Rate.

West of the 6th Principal Meridian

North on a random line
between Secs 4 and 5
Va 14° 08' E

40.00 Flag for temporary 1/4 Sec Cor
80.15 Intersect North boundary of
Township 40 link East
of Cor to Township 4. 5
32 and 33
From which Cor Irun.
S 17° East on a true line
between Secs 4 and 5.
Va 14° 08' E

40.07 1/4 Raised mound of Earth 3 ft
high from 2 pits 18 +
24 + 2 in deep for 1/4
Sec Cor.

80.15 To Cor to Secs 4. 5. 8 and 9.
Land Rolling
Soil 2d Rate.

Nov. 16th 1876

Town No 18 N Range No 38.

North on a true line between Secs 31 and 32
Va 14° 08' E.

40.00 Raised mound of Earth 3 ft high from 2 pits 18 + 24 + 12 in deep for 1/4 Sec Cor

80.00 Raised mound of Earth 3 ft high from 4 pits 18 + 24 + 12 in deep for Cor to Secs 29. 30. 31 and 32

Land Rolling
Soil 2° Rate.

West of the 6th Principal Meridian

East on a random line between Secs 29 and 32.
Va 14° 08' E.

40.00 Flag for temporary 1/4 Sec Cor

80.10 Intersect North and South line 38 link North of Cor to Secs 28. 29. 32 & 33. from which Cor Trim.

N 89° 44' West on a true line between Secs 29 & 32.
Va 14° 08' E

40.05 Raised mound of Earth 3 ft high from 2 pits 18 + 24 + 12 in deep for 1/4 Sec Cor

80.10 To Cor to Secs 29. 30. 31 & 32

Land Rolling
Soil 2° Rate

Town No 18 N Range No 38.

West on a random line between Secs 30 and 31
Var 14° 08' E

21.00 Enter Valley NE & SW.
40.00 Flag for temporary ¼ Sec Cor
79.27 Intersect West boundary of Township 10 links North of Cor to Secs 25. 30. 31 & 36.
From which Cor Drum.
N 89° 56' East on a true line between Secs 30 & 31.
Var 14° 08' E

39.37 Raised mound of Earth 3 ft high from 2 pit 18 + 24 + Bin deep for ¼ Sec Cor
79.37 To Cor to Secs 29. 30. 31 & 32
Land Valley & Rolling
Soil 1st & 2d Rate.

West of the 6th Principal Meridian

North on a true line between Secs 29 and 30
Var 14° 08' E

40.00 Raised mound of Earth 3 ft high from 2 pit 18 + 24 + Bin deep for ¼ Sec Cor
57.00 Enter Valley NE & SW.
68.00 Leave Valley NE & SW
80.00 Raised mound of Earth 3 ft high from 4 pit 18 + 24 + Bin deep for Cor to Secs 19. 20. 29 & 30.
Land Valley and Rolling
Soil 1st & 2d Rate

Town No 18 N Range No 38.

East on a random line
between Secs 20 & 29
Va 14° 08' E
18.33 Enter Valley NE & SW
40.00 Flag for temporary 1/4 Sec Cor
40.40 Leave Valley NE & SW
80.34 Intersect North and South
line 4 links South of
Cor to Secs 30. 31. 28 & 29.
From which Cor Irun.
S 89° 58' West on a true line
between Secs 20 and 29
Va 14° 08' E
40.17 Raised mound of Earth 3 ft
high from 2 pits 18 &
24 & Bin deep for
1/4 Sec Cor.
80.34 To Cor to Secs 19. 20. 29 & 30
Land Rolling & Valley
Soil 1st & 2d Rate.

West of the 6th Principal Meridian

West on a random line
between Secs 19 and 30
Va 14° 08' E
40.00 Flag for temporary 1/4 Sec Cor
79.04 Intersect West boundary of
Township 30 links
South of Cor to Secs 19
24 25 and 30
From which Cor Irun
S 89° 47' East on a true line
between Secs 19 & 30
Va 14° 08' E
39.04 Raised mound of Earth 3 ft
high from 2 pits 18 &
24 & Bin deep for
1/4 Sec Cor
79.04 To Cor to Secs 19. 20. 29 & 30
Land Rolling
Soil 2d Rate.

Town No 18 N Range No 38.

North on a true line between Secs 19 and 20.
Var 14° 08' E.

40.00 Raised mound of Earth 3 ft high from 2 pit 18 + 24 + 1 Bin deep for 1/4 Sec Cor

70.00 Enter Valley NE & W

80.00 Raised mound of Earth 3 ft high from 4 pit 18 + 24 + 1 Bin deep for Cor to Sec Cor 17. 18. 19 & 20

Land Valley & Rolling
Soil 1st & 2d Rate.

West of the 6th Principal Meridian

East on a random line between Secs 17 and 20
Var 14° 08' E

30.00 Leave Valley NE & W.

40.00 Flag for temporary 1/4 Sec Cor.

80.33 Intersect North and South line 17 link North of Cor to Secs 16. 17. 20 & 21
From which Cor Trim.
N 89° 53' West on a true line between Secs 17 & 20.
Var 14° 08' E

40.11 Raised mound of Earth 3 ft high from 2 pit 18 + 24 + 1 Bin deep for 1/4 Sec Cor

80.33 To Cor to Secs 17. 18. 19 & 20.
Land Valley & Rolling
Soil 1st & 2d Rate.

Town No 18 N Range No 38.

	West on a random line between Secs 18 and 19 Va 14° 08' E
38.00	Leave Valley N E & W
40.00	Flag for temporary 1/4 Sec Cor
79.44	Intersect West boundary of Township 63 lines North of Cor to Secs 13.18.19 & 24 From which Cor I run
	N 89° 33' East on a true line between Secs 18 and 19. Va 14° 08' E
39.44	Raised mound of Earth 3 ft high from 12 pit 18 & 24 & 12 in deep for 1/4 Sec Cor
79.44	To Cor to Secs 17.18.19 & 20 Land Valley & Rolling Soil 1st & 2d Rate

West of the 6th Principal Meridian

	North on a true line between Secs 17 and 18 Va 14° 08' E
14.00	Leave Valley N E & W
40.00	Raised mound of Earth 3 ft high from 12 pit 18 & 24 & 12 in deep for 1/4 Sec Cor
80.00	Raised mound of Earth 3 ft high from 4 pit 18 & 24 & 12 in deep for Cor to Secs 7.8.17 & 18.
	Land Valley & Rolling Soil 1st & 2d Rate.

Town No 18 N Range No 38.

East on a random line
between Secs 8 and 17.
Var 14° 08' E

40.00 Flag for temporary 1/4 sec cor
53.00 Enter Valley N W & S.
80.30 Intersect North and South
line at cor to Secs 8. 9
16 and 17.
from which cor Leas
West on a true line between
Secs 8 and 17.
Var 14° 08' E

40.15 Raised mound of earth 3 ft
high from 2 pits 18 x
2 4 x 2 in deep for
1/4 sec cor
80.30 To cor to Secs 7. 8. 17 & 18
Land Valley & Rolling
Soil 1st & 2nd Rate

West of the 6th Principal Meridian

East on a random line
between Secs 7 and 18
Var 14° 08' E

40.00 Flag for temporary 1/4 sec cor
43.00 Enter Valley N W S
53.00 Enter Branch N W S
79.37 Intersect West boundary of
Township at cor to Sec
7. 12. 13 and 18
from which cor Leas.
East on a true line between
Secs 7 and 18.
Var 14° 08' E.

39.37 Raised mound of earth 3 ft
high from 2 pits 18 x
2 4 x 2 in deep for
1/4 sec cor
79.37 To cor to Secs 7. 8. 17 and 18.
Land. Valley & Rolling
Soil 1st & 2nd Rate

Town No 16 N Range No 38.

North on a true line between Secs 7 and 8.
Va 14° 08' E

40.00 Raised mound of earth 3 ft high from 2 pit 18 + 24 x 12 in deep for 1/4 Sec Cor.

80.00 Raised mound of earth 3 ft high from 4 pit 18 + 24 x 12 in deep for Cor to Secs 5, 6, 7 and 8.

Land Rolling
Soil 2d Rate.

West of the 6th Principal Meridian

East on a random line between Secs 5 and 8.
Va 14° 08' E

40.00 Flag for temporary 1/4 Sec Cor

80.40 Intersect North and South line 41 links South of Cor to Secs 4, 5, 8 and 9. From which Cor Drum.

S 89° 43' West on a true line between Secs 5 and 8.
Va 14° 08' E

40.20 Raised mound of earth 3 ft high from 2 pit 18 + 24 x 12 in deep for 1/4 Sec Cor

80.40 To Cor to Secs 5, 6, 7 and 8.

Land Rolling
Soil 2d Rate.

Town No 18 N Range No 38.

	West on a random line between Secs 6 and 7. Va 14° 08' E
37.00	Enter Valley N & S
40.00	Flag for temporary ¼ Sec Cor
79.30	Intersect West boundary of Township 18 link North of Cor to Sec 1.6.7 & 12 From which Cor Drum N 89° 52' East on a true line between Secs 6 and 7. Va 14° 08' E
39.30	Raised mound of Earth 3 ft high from 2 pits 18 & 34 12 in deep for ¼ Sec Cor
79.30	To Cor to Secs 5.6.7 and 8. Land Valley & Rolling Soil 1st & 2d Rate.

West of the 6th Principal Meridian

	North on a random line between Secs 5 and 6 Va 14° 08' E
40.00	Flag for temporary ¼ Sec Cor
80.60	Intersect North boundary of Township 21 link East of Cor to Secs 5.6 31 and 32 From which Cor Drum S 9' East on a true line between Secs 5 and 6. Va 14° 08' E
40.60	Raised mound of Earth 3 ft high from 2 pits 18 & 34 12 in deep for ¼ Sec Cor
80.60	To Cor to Sec 5.6.7 and 8. Land Rolling Soil 2d Rate.

Nov. 11th 1876

General Description

This township the upland is Rolling with Soil of Second Rate in the Valley lands the Soil is Richer and some Valley Containing Water in Marshes wake this Country Adapted to Stock Raising.

List of Names

A list of names of the Individuals Employed to assist in Surveying and Subdividing Township No 18 North of Base Line of Range No 38 West of 6th P. M in Nebraska and Showing the respective Capacities in which they acted

John V Polin Chainman

Thomas Holmes Chainman

Wm L Brown Mountman

Frank Dennison Flagman,

We hereby certify that we assisted

Wm L Wells Deputy Surveyor in Surveying and Subdividin Township No 18 North of the base line of Range No 38 West of the 6th P M in the State of Nebraska and that said township has been in all respects to the best of our knowledge and belief well and faithfully Surveyed & the boundary Monuments all planted according to the instructions furnished by the Surveyor General of dimension character construction and Marking and in the manner as specifically described in the foregoing field notes

J R Tolin Chainman
Thos Hohner Chainman
W L Brown Mound man
F Dermesod Flagman

Signed in my presence sworn to before me by the above named persons

This 27 day of Nov. 1876

O R Goodale
Notary Public for
Lincoln Co Neb

Wm L Wells Deputy
Surveyor do Solemnly Swear
that in pursuance of a Joint
Contract Wherein O. J. Stephenson
Wm L Wells & S. E. McElroy are Joint
Contractors with John P. Clark
United States Surveyor General for
Nebraska and Iowa bearing
Date Sept 6th 1876 I have
well faithfully and truly in my own
proper person and in strict conformity
with the instructions furnished by
the Surveyor General the Surveying
Manual and the Laws of the United
States Surveyed all those parts or
portion of Township No 18 N Range No
38 West of 6th P. M. in Nebraska as are
represented in the foregoing field
Notes as having been surveyed under
my direction and I do further
Solemnly Swear that all the
Corners of said Survey have been
established and perpetuated in
strict accordance with the Surveying

Manual Granted instructions
and Special instructions of
Surveyor General of Dimension
Character Construction of Marking
and in the manner as specifically described
in the foregoing field Notes and that
the foregoing are the true original field
Notes of Such Survey.

Wm L Wells
Deputy Surveyor

Signed in my presence and
Sworn to before me the un-
=dersigned this 27th day of
Nov 1876

O. R. Goodale
Notary Public for
Lincoln County Neb

Surveyors Office Plattsmouth
Dec 12th 1876

The foregoing field Note of the Lines of Town No 18 North of Baseline Range No 38 West of 6th Principal Meridian in Nebraska executed by Wm Wells under Joint Contract of the 6th day of September 1876 in the month of Nov. 1876 having been critically examined the necessary corrections and explanations made the said field Notes and the Surveys they describe are hereby approved

Jno. F. Clark
Surveyor General.

Diagram

of

Township No 19 N. Range No 38 West 6th P.M.

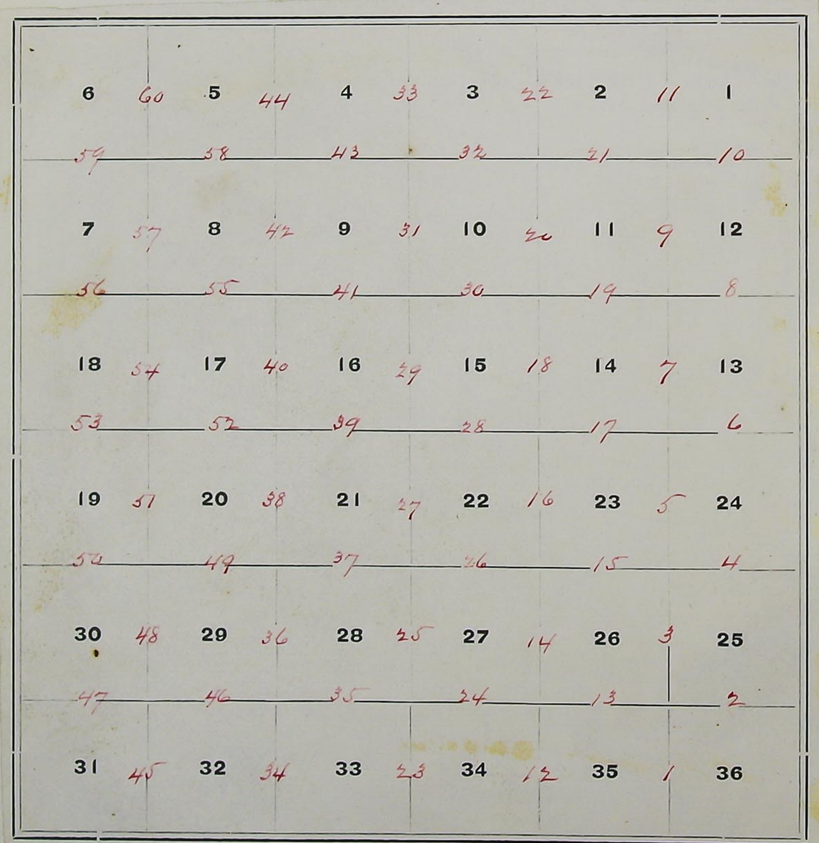

Field Notes

of

Survey of Township No 19

of

Range No 38 West

in

Nebraska

Executed

by Wm L Wells deputy

surveyor under Joint

Contract No 103 dated

Sept 6th 1876.

Survey

Commenced Nov 12th 1876

Completed Nov 15th 1876

List of Names

and duties of Assistants.

John R. Polin Chainman.

Thos E. Haines "

Wm L. Brown Mounduman

H. Dennison Flagman

To determine the proper adjustment of my Compass for subdividing Township No 19 North Range 38 West 6th P.M. in Nebraska. I begin at the Corner to Townships 18 & 19 North Ranges 37 & 38 West & run North on a blank line along the East boundary of Sec 36

Va 14° 10' E

40.06 Point 5 Chs West of Gr Sec Cor
80.10 Point 11 Chs West of Cor to Secs 25 & 36.

Therefore to retrace this line or run a line parallel thereto my Compass must be adjusted to a Variation of 14° 05' East

Township 19 North

North bet Secs 35 & 36
Va 14°05' East.

40.00 Raised mound of earth 3 ft high from pits 18 & 24 in & 2 ft deep as per instructions for gr. Sec. Cor.

80.00 Raised mound of earth 3 ft high from pits 18 & 24 in & 2 ft deep as per instructions for Cor. to Secs 25, 26, ~~24 & 23.~~ 35 & 36

Land rolling 2½ rate.

Range 38 West.

East on random line bet. Secs
25 & 36. Va 14°05' East.

40.00 Flag for temporary gr. Cor.

80.24 Intersect East boundary 32 lks North of Cor. to Secs 25 & 36. from which Cor. 2 mon N. 89°48' West on true line bet. Secs
25 & 36. Va 14°05' East.

40.12 Raised mound of earth 3 ft high from pits 18 & 24 in & 2 ft deep, as per instructions for gr. Sec. Cor.

80.24 Cor. to Secs 25, 26, 35 & 36.
Land rolling 2½ rate.

North bet. Sec's 25 & 26.
To 14°05' East

40.00 Raised mound of earth 3 ft high from pits 18 & 24 in & 2 ft deep as per instructions per Gr. Sec. Cor.

80.00 Raised mound of earth 3 ft high from pits 18 & 24 in by 2 ft deep as per instructions per Cor. to Sec's 23, 24, 25 & 26.

Land rolling 2" rain.

East on random line bet. Sec's 24 & 25. To 14°05' East.

40.00 Flat pin temporary Gr. Cor.

79.93 Intersect East boundary 19 lks South of Cor. to Sec's 24 & 25, from which Cor. I run S. 89°52' West on true line bet. Sec's 24 & 25. To 14°05' East.

39.96 Raised mound of earth 3 ft high from pits 18 & 24 in & 2 ft deep as per instructions per Gr. Sec. Cor.

79.93 Cor. to Sec's 23, 24, 25 & 26.

Land rolling 2" rain.

Township 19 North

North bet. Sec.ⁿ 23 & 24.
Va 14°05' East.

31.40 Enter valley. N. ~~W.~~ E. & S. ~~W.~~ W.
40.00 Raised mound of earth 3 ft high
from pits 18 & 24 in & 2 ft
deep, as per instructions for
gr. Sec. cor.
62.20 Leave valley N. W. & S. E.
80.00 Raised mound of earth 3 ft high
from pits 18 & 24 in & 2 ft
deep as per instructions for
cor. to Sec.ⁿ 13, 14, 23 & 24.
Land rolling 2% rate
" in valley sandy 2% rate.

Range 38 West.

East on random line bet. Sec.ⁿ
13 & 24 Va 14°05' East.
40.00 Flag for temporary gr. cor.
58.00 Valley N. & S.
80.08 Intersect East boundary. 16 lks
North of cor. to Sec.ⁿ 13 & 24
from which cor. 2 rum
N. 89°53' West on true line bet. Sec.ⁿ
13 & 24. Va 14°05' East
40.04 Raised mound of earth 3 ft high
from pits 18 & 24 in & 2 ft
deep as per instructions for
gr. Sec.ⁿ cor.
80.08 Cor. to Sec.ⁿ 13, 14, 23 & 24.
Land rolling 2% rate.

North bet. Secs. 13 & 14.
To 14°05' East.

40.06 Raised mound of earth 3 ft high from pits 18 & 24 in 42 ft deep, as per instructions per Gr. Sec. Cor.

40.00 Raised mound of earth 3 ft high from pits 18 & 24 in 42 ft deep, as per instructions per Cor. to Secs. 11, 12, 13 & 14.

Land rolling 2d rate.

East on random line bet. Secs. 12 & 13. To 14°05' East

40.00 Place for temporary gr. cor.

40.14 Intersect West boundary of Secs. of Cor. to Secs. 12 & 13. from which Cor. 2 rods S. 49°57' West on true line bet. Secs. 12 & 13.
To 14°05' East.

40.07 Raised mound of earth 3 ft high from pits 18 & 24 in 42 ft deep, as per instructions per Gr. Sec. Cor.

40.14 Cor. to Secs. 11, 12, 13 & 14.
Land rolling 2d rate.

Township 19 north

North bet. Sec.ⁿ 11 & 12.
Va 14 05 East

40.00 Raised mound of earth 3 ft high from pits 18 + 24 in + 2 ft deep as per instructions for gr. Sec. Cor.

80.00 Raised mound of earth 3 ft high from pits 18 + 24 in + 2 ft deep as per instructions for Cor. to Sec.ⁿ 1, 2, 11 & 12.
Land rolling 2 ft rate.

Range 38 West

East on random line bet. Sec.ⁿ 1 & 12. Va 14°05' East.

40.00 Flag for temporary gr. Cor.
52.00 Valley KE + SW
79.80 Intersect East boundary 12 lks North of Cor. to Sec.ⁿ 1 & 12. from which Cor. I run
N. 89°55' West on true line bet. Sec.ⁿ 1 & 12.
Va 14°05' East.

39.90 Raised mound of earth 3 ft high from pits 18 + 24 in + 2 ft deep, as per instructions for gr. Sec. Cor.

79.80 Cor. to Sec.ⁿ 1, 2, 11 & 12.
Land rolling 2 ft rate.

Township 19 North

North on random line bet. Sec.ⁿ 1 & 2. Va 14°05' East.

40.00 Flag for temporary gr. Cor.

79.63 Intersect North boundary ~~10~~ 30 lks East of cor. to Sec.ⁿ 1 & 2. from which cor. ~~2~~ run S. ~~30~~ 13 East on true line bet. Sec.ⁿ 1 & 2. Va 14°05' East.

39.63 Raised mound of earth 3 ft high from pits 18 + 24 in + 2 ft deep as per instructions for gr. Sec. Cor.

79.63 Cor. to Sec.ⁿ 1, 2, 11 & 12.

Land rolling 2d rate.

Range 38 West.

North bet. Sec.ⁿ 34 & 35. Va 14°05' East.

40.00 Raised mound of earth 3 ft high from pits 18 + 24 in + 2 ft deep as per instructions for gr. Sec. Cor.

80.00 Raised mound of earth 3 ft high from pits 18 + 24 in + 2 ft deep as per instructions for cor. to Sec.ⁿ 26, 27, 34 & 35.

Land rolling 2d rate.

Township 19 North

East on random line bet. Secs. 26 & 35. Va 14°05' East.

40.00 Stake for temporary qr. cor.

80.09 Intersect N. & S. line 7 links North of cor. to Secs. 25, 26, 35 & 36. from which cor. bears

N. 89°30' West on true line bet. Secs. 26 & 35. Va 14°05' E.

40.04 Raised mound of earth 3 ft high from pits 18 & 24 in & 2 ft deep as per instructions for qr. Sec. cor.

80.09 Cor. to Secs. 26, 27, 34 & 35. Land rolling 2 ch rate.

Range 38 West

North bet. Secs. 26 & 27. Va 14°05' East.

40.00 Raised mound of earth 3 ft high from pits 18 & 24 in & 2 ft deep as per instructions for qr. Sec. cor.

64.20 Center valley N.W. & S.E.

80.00 Raised mound of earth 3 ft high from pits 18 & 24 in & 2 ft deep as per instructions for cor. to Secs. 22, 23, 26 & 27.

Land rolling 2 ch rate.

Township 19 North

	East on random line bet. Sec.s 23 & 26. Va 14°05' East.
34.10	Leave valley N. ~~W~~ E & S. ~~W~~
40.00	Flag for temporary gr. Cor.
80.38	Intersect N. & S. line 12 lks North of Cor. to Sec.s 23, 24, 25 & 26. from which Cor. ½ run
	N. 89°55' West on true line bet. Sec.s 23 & 26. Va 14°05' East
40.19	Raised mound of earth 3 ft high from pits 18 + 24 in by 2 ft deep as per instructions for gr. Sec. Cor.
80.38	Cor. to Sec.s 22, 23, 26 & 27.
	Land rolling 2d rate.
	" in valley sandy 2d rate.

Range 38 West

	North bet. Sec.s 22 & 23. Va 14°05' East.
40.00	Raised mound of earth 3 ft high from pits 18 + 24 in + 2 ft deep. as per instructions for gr. Sec. Cor.
80.00	Raised mound of earth 3 ft high from pits 18 + 24 in + 2 ft deep, as per instructions for Cor. to Sec.s 14. 15. 22 & 23.
	Land Sandy 2d rate.

Nov 12th 1876

Township 19 North

East on random line bet. Sec.s 14 & 23. Va 14°05' E.

40.00 Flag for temporary gr. cor.

52.00 Leave valley N. W. & S. E.

80.18 Intersect N. & S. line 52 lks North of cor. to Sec.s 13, 14, 23 & 24. from which cor. I run

N. 89° 38' W. on true line bet. Sec.s 14 & 23.

Va 14°05 East

40.09 Raised mound of earth 3 ft high from pits 18 + 24 in + 2 ft deep as per instructions for gr. Sec. cor.

80.18 Cor. to Sec.s 14, 15, 22 & 23

Land in valley Sandy 2d rate

" balance rolling 2d rate

Range 38 West.

North bet Sec.s 14 & 15.

Va 14°05' E.

32.10 Leave valley N. W. & S. E.

40.00 Raised mound of earth 3 ft high from pits 18 + 24 in + 2 ft deep as per instructions for gr. Sec. cor.

80.00 Raised mound of earth 3 ft high from mound 18 + 24 in + 2 ft deep as per instructions for cor. to Sec.s 10, 11, 14 & 15.

Land rolling 2d rate.

" in valley Sandy 2d rate.

Township 19 North

East on random line bet. Sec.ⁿ 11 & 14. Va 14°05' East.

40.00 Flag for temporary gr. cor.

80.30 Intersect N. & S. line 30 lks South of cor. to Sec.ⁿ 11, 12, 13 & 14, from which cor. I run S. 89°47' West on true line bet. Sec.ⁿ 11 & 14.
Va 14°05' East.

40.15 Raised mound of earth 3 ft high from pits 18 + 24 in + 2 ft deep, as per instructions for gr. Sec. Cor.

80.30 Cor. to Sec.ⁿ 10, 11, 14 & 15.
Land rolling 2d rate.

Range 38 West.

North bet. Sec.ⁿ 10 & 11.
Va 14°05' East.

40.00 Raised mound of earth 3 ft high from pits 18 + 24 in + 2 ft deep as per instructions for gr. Sec. cor.

80.00 Raised mound of earth 3 ft high from pits 18 + 24 in + 2 ft deep as per instructions for cor. to Sec.ⁿ 2, 3, 10 & 11.
Land rolling 2d rate.

Township 19 North

East on random line bet. Secs. 2 & 11. Va 14°05' East.

40.00 Flag for temporary qr. cor.

80.21 Intersect N. & S. line 9 lks South of cor. to Secs. 1, 2, 11 & 12. from which cor. ℄ run S. 89° 56' West on true line bet. Secs. 2 & 11. Va 14° 05' East

40.10 Raised mound of earth 3 ft high from pits 18 + 24 in + 2 ft deep as per instructions for gr. Sec. cor.

80.21 Cor. to Secs. 1, 2, 3, 10 & 11. Land rolling 2 chs rate.

Range 38 West

North on random line bet. Secs. 2 & 3. Va 14°05' East.

40.00 Flag for temporary qr. cor.

80.09 Intersect N. boundary line 48 lks West of cor. to Secs. 2 & 3. from which cor. ℄ run S. 21' W. on true line bet. Secs. 2 & 3. Va 14°05' East.

40.09 Raised mound of earth 3 ft high from pits 18 + 24 in + 2 ft deep as per instructions for gr. Sec. cor.

80.09 Cor. to Secs. 1, 2, 3, 10 & 11. Land rolling 2 chs rate.

Township 19 North

North bet. Sec.s 33 & 34.
Va 14 05 East.

40.00 Raised mound of earth 3 ft high from pits 18 & 24 in & 2 ft deep, as per instructions for gr. Sec. Cor.

80.00 Raised mound of earth 3 ft high from pits 18 & 24 in & 2 ft deep as per instructions for Cor. to Sec.s 27, 28, 33 & 34.
Land rolling 2d rate.

Range 38 West.

East on random line bet. Sec.s 27 & 34. Va 14°05' East.

40.00 Flag for temporary gr. Cor.

79.88 Intersect N. & S. line 17 lks North of Cor. to Sec.s 26, 27, 34 & 35. from which Cor. 2 mm.
N. 89°53' West on true line bet. Sec.s 27 & 34. Va 14°05' East.

39.94 Raised mound of earth 3 ft high from pits 18 & 24 in & 2 ft deep as per instructions for gr. Sec. Cor.

79.88 Cor. to Sec.s 27, 28, 33 & 34.
Land rolling 2d rate.

North betn Secs. 27 & 28.
Ta 14°05' East.

40.00 Raised mound of earth 3 ft high from pits 18 & 24 in 2 ft deep, as per instructions for Gr. Sec. Cor.

80.00 Raised mound of earth 3 ft high from pits 18 & 24 in 2 ft deep as per instructions for Cor. to Secs. 21, 22, 27 & 28.

Land rolling 2d rate.

East on random line betn Secs. 22 & 27. Ta 14°05' East.

40.00 Stop for temporary Gr. Cor.

67.00 Enter valley N. W. & S. E.

80.52 Intersect N. & S. line 8 lks South of Cor. to Secs. 22, 23, 26 & 27. from which Cor. bears S. 89°57' W. on true line betn Secs. 22 & 27. Ta 14°05' East.

40.26 Raised mound of earth 3 ft high from pits 18 & 24 in 2 ft deep, as per instructions for Gr. Sec. Cor.

80.52 Cor. to Secs. 21, 22, 27 & 28.
Land rolling 2d rate.

Township 19 North

North bet. Secs 21 & 22.
Va 14°05' East.

40.00 Raised mound of earth 3 ft high from pits 18 & 24 in & 2 ft deep as per instructions for Cor. Sec. cor.

80.00 Raised mound of earth 3 ft high from pits 18 & 24 in & 2 ft deep. as per instructions for cor. to Secs 15, 16, 21 & 22.

Land rolling 2 rate.

Range 38 West.

East on random line bet. Secs 15 & 22. Va 14°05' East.

40.00 Stake for temporary Qr. cor.

43.00 Enter valley N.W. by S.E.

60.24 Intersect N. & South line of cor. of Secs 14, 15, 21 & 22. from which cor. 2 mns

West on true line bet. Secs 15 & 22. Va 14°05' East

40.12 Raised mound of earth 3 ft high from pits 18 & 24 in & 2 ft deep. as per instructions for Qr Sec. cor.

8024 Cor to secs 15. 16. ~~21 & 22~~

Land in valley sandy 2 rate.
" bottom rolling 2 rate.

North bet. Secs. 15 & 16.
Va 14° 05' East.

40.00 Raised mound of earth 3 ft high from pits 18 + 24 in + 2 ft deep as per instructions per gr. Sec. cor.

50.00 Raised mound of earth 3 ft high from pits 18 + 24 in + 2 ft deep, as per instructions per cor. to Secs. 9, 10, 15 & 16.

Land rolling 2d rate.

Nov 13th 1876

East on random line bet. Secs. 10 & 15. Va 14° 05' East

40.00 Stay for temporary gr. cor.

79.97 Intersect North & South line 21 chs South of cor. to Secs. 10, 11, 14 & 15. from which cor. bears

S. 89° 55' West on true line bet. Secs. 10 & 15.
Va 14° 05' East

39.98 Raised mound of earth 3 ft high from pits 18 + 24 in + 2 ft deep, as per instructions for gr. Sec. cor.

79.97 Cor. to Secs. 9, 10, 15 & 16.

Land rolling 2d rate.

Township 19 North

North bet. Secs. 9 & 10.
Va 14°05' East.

40.00 Raised mound of earth 3 ft high from pits 18 & 24 in & 2 ft deep, as per instructions for gr. Sec. cor.

80.00 Raised mound of earth 3 ft high from pits 18 & 24 in & 2 ft deep as per instructions for cor. to Secs. 3, 4, 9 & 10.

Land rolling 2 miles.

Range 38 West

East on random line bet. Secs.
3 & 10. Va 14°05' East.

40.00 Flag for temporary gr cor

80.40 Intersect north boundary 13 lks north of cor. to Secs. 2, 3, 10 & 11. from which cor. a run
N. 89°54' West on true line bet. Secs.
3 & 10. Va 14°05' East.

40.20 Raised mound of earth 3 ft high from pits 18 & 24 in & 2 ft deep as per instructions for gr. Sec. cor.

80.40 Cor. to Secs. 3, 4, 9 & 10.
Land rolling 2 miles.

Township 19 North

North on random line bet Sec.s 3 & 4. Va 14°05' East.

40.00 Flag for temporary gr. cor.

80.36 Intersect north boundary 40 lks West of cor. to Sec.s 3 & 4. from which cor. I run South 17' W. on true line bet. Sec.s 3 & 4.

Va 14°05' East.

40.36 Raised mound of earth 3 ft high from pits 18 & 24 in & 2 ft deep. as per instructions for gr. sec. cor.

80.36 Cor. to Sec.s 3, 4, 9 & 10.

Land rolling 2d rate.

Range 38 West.

North bet Sec.s 2 & 3.

Va 14°05' East.

40.00 Raised mound of 3 ft high from pits 18 & 24 in & 2 ft deep as per instructions for gr. Sec. cor.

80.00 Raised mound of earth 3 ft high. from pits 18 & 24 in & 2 ft deep as per instructions for cor. to Sec.s 28, 29, 32 & 33.

Land rolling 2d rate.

East on random line bet. Secs. 28 & 33. Va 14° 05' East.

40.00 Flag for temporary cor.

80.38 Intersect North & South line 18 links South of cor. to Secs. 27, 28, 33 & 34. from which cor. bears

S. 89° 52' West. on true line bet. Secs. 28 & 33. Va 14° 05' East.

4.19 Raised mound of earth 3 ft high from pits 18 x 24 in x 2 ft deep as per instructions for gr. Sec. cor.

80.38 Cor. to Secs. 28, 29, 32 & 33.

Land rolling 2d rate.

North bet. Secs. 28 & 29. Va 14° 05' East.

40.00 Raised mound of earth 3 ft high from pits 18 x 24 in x 2 ft deep as per instructions for gr. Sec. cor.

80.00 Raised mound of earth 3 ft high from pits 18 x 24 in x 2 ft deep as per instructions for cor. to Secs. 20, 21, 28 & 29.

Land rolling 2d rate.

East on random line bet. Secs.
21 & 28. Va 14°05' East.

40.00 Flag for temporary qr. cor.

80.65 Intersect N. & S. line 27 lks north
of cor. to Secs. 21, 22, 27 & 28
from which cor. B. tree
North 89° 48' West on line line bet.
Secs. 21 & 28.
Va 14°05' East

40.32 Raised mound of earth 3 ft high
from pits 18 & 24 in & 2 ft
deep, as per instruction for
qr. Sec. cor.

80.65 Cor to Secs. 20, 21, 28 & 29.
Land rolling, 2d rate.

North bet. Secs. 20 & 21.
Va 14°05' East.

40.00 Raised mound of earth 3 ft high
from pits 18 & 24 in & 2 ft deep
as per instruction for qr. Sec. cor.

80.00 Raised mound of earth 3 ft high
from pits 18 & 24 in & 2 ft deep.
as per instructions for cor.
to Secs. 16, 17, 20 & 21.

Land rolling 2d rate.

East on random line bet. Secs. 16 & 21 Va 14°05' East.

40.00 Flag for temporary gr. cor.

80.14 Intersect North & South line 82 lks North of cor. to Secs. 15, 16, 21 & 22. from which cor. is a pine

N. 89° 25' W. on true line bet. Secs. 16 & 21. Va 14°05' East.

40.07 Raised mound of earth 3 ft high from pits 18 & 24 in & 2 ft deep, as per instructions for gr. Sec. cor.

80.14 Cor. to Secs. 16, 17, 20 & 21.
Land rolling 2d rate.

North bet. Secs. 16 & 17. Va 14°05' East

40.00 Raised mound of earth 3 ft high from pits 18 & 24 in by 2 ft deep as per instructions for gr. Sec. cor.

80.00 Raised mound of earth 3 ft high from pits 18 & 24 in & 2 ft deep as per instructions for cor. to Secs. 8, 9, 16 & 17.

Land rolling 2d rate.

Township 19 north

East on random line bet Sec's 9 & 16. Va 14°05' East

40.00 Stake for temporary qr. cor.

80.00 Intersect north & south line 31 lks south of cor. to Sec's 9, 10, 15 & 16. from which cor. 2 mm

S. 89°47' West on true line bet. Sec's 9 & 16. Va 14°05' East.

40.00 Raised mound of earth 3 ft high from pits 18 + 24 in + 2 ft deep, as per instruction for qr. Sec. cor.

80.00 Cor. to Sec's 8, 9, 16 & 17. Land rolling 2d rate.

Range 38 west

north bet. Sec's 8 & 9. Va 14°05' East.

40.00 Raised mound of earth 3 ft high from pits 18 + 24 in + 2 ft deep as per instruction for qr. cor.

80.00 Raised mound of earth 3 ft high from pits 18 + 24 in + 2 ft deep as per instruction for cor to Sec's 4, 5, 8 & 9.

Land rolling 2d rate.

Township 19 North

East on random line bet. Secs. 4 & 9. Va 14°05' East.

40.00 Flag for temporary cor. cor.

79.84 Intersect North & South line 16 lks South of cor. to Secs. 3, 4, 9 & 10. from which cor. a run S 89°53' West on true line bet. Secs. 4 & 9. Va 14°05' East

39.92 Raised mound of earth 3 ft high from pits 18 & 24 in & 2 ft deep as per instructions for gr. Sec. cor.

79.84 Cor. to Secs. 4, 5, 8 & 9. Land rolling 2d rate.

Range 38 West.

North on random line bet. Secs. 4 & 5. Va 14°05' East.

40.00 Flag for temporary cor. cor.

80.04 Intersect N. boundary 9 lks East of cor. to Secs. 4 & 5. from which cor. a run S. 4' East on true line bet. Secs. 4 & 5. Va 14°05' East.

40.04 Raised mound of earth 3 ft high from pits 18 & 24 in & 2 ft deep, as per instructions for gr. Sec. cor.

80.04 Cor. to Secs. 4, 5, 8 & 9. Land rolling 2d rate.

Nov 14th 1876

Township 19 North

North bet. Secs. 31 & 32
Va 14°05' East.

40.00 Raised mound of earth 3 ft. high from pits 18 & 24 in & 2 ft deep as per instructions for gr. Sec. Cor.

80.00 Raised mound of earth 3 ft. high from pits 18 & 24 in & 2 ft deep, as per instructions for Cor. to Secs. 29, 30, 31 & 32.

Land rolling 2d rate.

Range 38 West.

East on random line bet. Secs.
29 & 32 Va 14°05' East.

40.00 Flat for temporary gr. Cor.

79.73 Intersect N. & S. line 12 lks South of Cor. to Secs. 28, 29, 32 & 33. from which Cor. 2 mm

S. 89°55' W. on true line bet. Secs. 29 & 32.
Va 14°05' East

39.86 Raised mound of earth 3 ft. high from pits 18 & 24 in & 2 ft deep, as per instructions for gr. Sec. Cor.

79.73 Cor. to Secs. 29, 30, 31 & 32.

Land rolling 2d rate.

Township 19 North

West on random line bet. Sec.ⁿ 30 & 31. Va 14°05' East.

21.20 Enter ravine N. W. & S. E.

38.00 Leave ravine N. W. & S. E.

40.00 Flag for temporary gr. cor.

79.00 Intersect West boundary 38 lks North of cor. to Sec.ⁿ 30 & 31. from which cor. 2 run North 89° 43' East on true line bet. Sec.ⁿ 30 & 31. Va 14°05' East.

39.00 Raised mound of earth 3 ft high from pits 18 + 24 in + 2 ft deep as per instructions for gr. Sec. cor.

79.00 Cor to Secs 29, 30, 31 & 32

Land rolling 2d rate.

Range 38 West

North bet. Sec.ⁿ 29 & 30. Va 14°05' East

40.00 Raised mound of earth 3 ft high from pits 18 + 24 in + 2 ft deep, as per instructions for gr. Sec. cor.

80.00 Raised mound of earth 3 ft high from pits 18 + 24 in + 2 ft deep, as per instructions for cor. to Sec.ⁿ 19, 20, 29 & 30.

Land rolling 2d rate.

East on random line bet. Secs. 20 & 29. Va 14°05' East

40.00 Flag for temporary cor. cor.

80.01 Intersect N. & S. line 9 lks north of cor. to Secs. 20, 21, 28 & 29. from which cor. bears N. 89°56' West on true line bet. Secs. 20 & 29. Va 14°05' East.

40.00² Raised mound of earth 3 ft. high from pits 18 & 24 in. & 2 ft. deep, as per instructions for gr. Sec. cor.

40.01 Cor. to Secs. 19, 20, 29 & 30. Land rolling 2% rate.

West on random line bet. Secs. 19 & 30. Va 14°05' East

40.00 Flag for temporary cor. cor.

78.90 Intersect West boundary 24 lks south of cor. to Secs. 19 & 30. from which cor. bears South 89°50' East on true line bet. Secs. 19 & 30. Va 14°05' East.

38.90 Raised mound of earth 3 ft. high from pits 18 & 24 in. & 2 ft. deep, as per instructions for gr. Sec. cor.

78.90 Cor. to Secs. 19, 20, 29 & 30. Land rolling 2% rate.

Township 19 North

North bet. Sec. 19 & 20.
Va 14°05' East

40.00 Raised mound of earth 3 ft high from pits 18 & 24 in & 2 ft deep, as per instructions for gr. Sec. cor.

80.00 Raised mound of earth 3 ft high from pits 18 & 24 in & 2 ft deep as per instructions for cor. to Sec. 17, 18, 19 & 20.
Land rolling 2d rate.

Range 38 West

East on random line bet. Sec. 17 & 20.
Va 14°05' East.

40.00 Flag for temporary gr. cor.

79.86 Intersect North & South line 6 lks North of cor. to Sec. 16, 17, 20 & 21. from which cor. I run North 89°57' West on true line bet. Sec. 17 & 20. Va 14°05' East.

39.93 Raised mound of earth 3 ft high from pits 18 & 24 in & 2 ft deep as per instructions for gr. Sec. cor.

79.83 Cor. to Sec. 17, 18, 19 & 20.
Land rolling 2d rate.

Township 19 North

	West on random line bet Secs 18 & 19. Va 14°05' East.
40.00	Stay for temporary qr. cor.
78.64	Intersect West boundary of cor. of Secs 18 & 19. from which cor. ½ mile
	East on true line bet Secs 18 & 19, Va 14°05' East.
38.64	Raised mound of earth 3 ft. high from pits 18 + 24 in + 2 ft deep, as per instructions for qr. Sec. cor.
78.64	Cor. to Secs 17, 18, 19 & 20. Land rolling 2d rate.

Range 39 West.

	North bet Secs 17 & 18. Va 14°05' East.
40.00	Raised mound of earth 3 ft high from pits 18 + 24 in + 2 ft deep as per instructions for qr. Sec. cor
80.00	Raised mound of earth 3 ft high from pits 18 + 24 in + 2 ft deep as per instructions for cor. to Secs 7, 8, 17 & 18.
	Land rolling 2d rate.

Township 19 North

East on random line bet. Secs. 8 & 17.
Ta 14° 05' East.

40.00 Flag for temporary gr. cor.

80.02 Intersect north & south line 12 lks.
South ab. cor. to Secs. 8, 9, 16 & 17. from which cor. 2 mm
S. 89° 55' West on true line bet. Secs. 8 & 17. Ta 14° 05' East.

40.01 Raised mound ab. earth 3 ft high from pits 18 & 24 in 2 ft deep, as per instructions for gr. Sec. cor.

80.02 Cor. to Secs. 7, 8, 17 & 18.
Land rolling 2d rate.

Range 38 West.

West on random line bet. Secs. 7 & 18.
Ta 14° 05' East.

40.00 Flag for temporary gr. cor.

79.98 Intersect West boundary 9 lks
South ab. cor. to Secs. 7 & 18. from which cor. 2 mm
S. 89° 56' West on true line bet. Secs. 7 & 18. Ta 14° 05' East.

39.98 Raised mound ab. earth 3 ft high from pits 18 & 24 in 2 ft deep, as per instructions for gr. Sec. cor.

79.98 Cor. to Secs. 7, 8, 17 & 18.
Land rolling 2d rate.

Township 19 North

North betn Secs 7 & 8.
Va 14°05' East.

40.00 Raised mound of earth 3 ft high from pits 18 & 24 in & 2 ft deep as per instructions for Gr. Sec. Cor.

80.00 Raised mound of earth 3 ft high from pits 18 & 24 in & 2 ft deep. as per instructions for Cor. to Secs 5, 6, 7 & 8.
Land rolling 2d rate.

Range 38 West.

East on random line betn Secs 5 & 8.
Va 14°05' East.

40.00 Stake for temporary Gr. Cor.

80.12 Intersect North & South line 17 chs North of Cor. to Secs 4, 5, 8 & 9. from which Cor. bears
N. 89° 53' W. on true line betn Secs 5 & 8. Va 14°05' East.

40.06 Raised mound of earth 3 ft high from pits 18 & 24 in & 2 ft deep as per instructions for Gr. Sec. Cor.

80.12 Cor. to Secs 5. 6. 7 & 8.
Land rolling 2d rate.

Township 19 North

West on random line bet. Secs 6 & 7.
Va 14°05' East.

40.00 Flag for temporary cor.

79.00 Intersect West boundary line 3 lks
North of cor. to Secs 6 & 7.
from which cor. & mon
North 89°59' East on true line bet.
Secs 6 & 7. Va 14°05' East.

39.00 Raised mound of earth 3 ft high
from pits 18 x 24 in x 2 ft
deep as per instructions for
gr. Sec. cor.

79.00 Cor. to Secs 5, 6, 7 & 8.
Land rolling 2d rate

Range 35 West.

North on random line bet. Secs 5 & 6.
Va 14°05' East.

40.00 Flag for temporary gr. cor.

79.72 Intersect North boundary 7 lk West
of cor. to Secs 5 & 6. from which
cor. & mon
S. 5' West on true line bet. Secs
5 & 6. Va 14°05' East.

39.72 Raised mound of earth 3 ft high
from pits 18 x 24 in x 2 ft
deep as per instructions for
gr. Sec. Cor.

79.72 Cor. to Secs 5, 6, 7 & 8.
Land rolling 2d rate.

Nov 15th 1876.

General Description

Town 19 – Range 38
is Composed chiefly
of Rolling Land, Soil
Sandy & Grate. it is
adapted to grazing
& Might be used for
the production of wheat
& small grain
No water found in the
Township

List of Names

A list of the names of the individuals employed to assist in surveying and subdividing Township No 19 North of base line of Range No 38 West of 6th P.M. in Nebraska and showing the respective capacities in which they acted.

John R. Polin	Chainman
Thos. Holmes	"
Wm L. Brown	Monumentman
H. Dennison	Flagman

We the undersigned certify that

We assisted Wm L Wells deputy Surveyor in Surveying and Subdividing Township No 19 North of Base Line in Range No 38 West of the 6th P.M. on the State of Nebraska and that said Township has been in all respects to the best of our Knowledge & belief well and faithfully surveyed and the boundary Monuments planted according to the instructions furnished by the Surveyor General of dimensions, Character Construction and Marking and in the Manner as specifically described in the foregoing field Notes

J R Tolin Chm Chainman
Thos Holmes Chm "
W. L. Brown Chm Monument
F Dennison Chm Flagman

Signed in My presence and sworn to by the above Named persons before Me the undersigned this 27 day of Nov. 1876

O. R. Goodale
Notary Public for
Lincoln Co Nebra

I, William L. Wells, deputy surveyor, do solemnly swear that in pursuance of point contract wherein F. V. Stephenson S. C. McElroy and Wm L. Wells are point contractors with John R. Clark United States Surveyor General of Nebraska and Iowa, bearing date Sept 6 1876, I have faithfully and truly in my own proper person, and in strict conformity with the instructions furnished by the Surveyor General, the surveying manual and the laws of the United States, surveyed all those parts or portions of Township No 19 north of base line of Range No 38 west of 6th P. M. in Nebraska, as is represented in the foregoing field notes as having been surveyed under my direction. And I do further solemnly swear that all the corners of said surveys have been established and ~~perpetuated~~ perpetuated in strict accordance with the surveying manual and special instructions of the surveyor general ~~and~~ printed instructions of dimension, character, construction and marking. And in the manner as specifically described in the foregoing field notes, and that the foregoing are the true and original field notes of said survey.

Wm L Wells
Deputy Surveyor

Signed in my presence and sworn to before me the undersigned this 27 day of Nov 1876

O K Goodale
Notary Public for
Lincoln Co Nebra

Surveyor Office Plattsmouth
Dec. 12th 1876

The foregoing field note of the Survey of Township No 14 North of Base line Range No 38 West of 6th P.M. in Nebraska. executed by Dr L Wells under Joint Contract of the 6th day of September 1876 in the month of Nov. 1876 having been critically examined the necessary corrections and explanation made the said field note and the Surveys they describe are hereby approved.

Jno R Clark
Surveyor General

Diagram

of

Township No 20 N. Range No 38 West 6th P.M.



Field Notes

of

Township No 20 North

of

Range No 38 West

In

Nebraska

Executed

By Wm L. Wells deputy Surveyor under Joint Contract No 103 dated Sept 6th 1876.

Survey

Commenced Nov 16th 1876

Completed Nov 19th 1876

List of Names

and duties of Assistants

J. R. Polin Chairman

Thos Holmes "

Wm L. Brown Momedman

F. Dennison Flagman

To determine the proper adjustment of my Compass for subdividing Township No 20 North Range 38 West 6th P.M. in Nebraska I begin at the Cor to Towns 19 & 20 Ranges 37 & 38 & run North on a blank line along East boundary of Sec 36. Va 14° 15' E

39.82 To point 6 chs East of Cor
79.88 " " 12 chs East of Cor to sec 25 & 36.

Therefore to retrace this line or run a line parallel thereto my Compass must be adjusted to a Variation of 14° 15' East

Township 20 [illegible] North

North bet. Sec. 35 & 36.
Va 14°10' East.

40.00 Raised mound of earth 3 ft high from pits 18 + 24 in + 2 ft deep, as per instructions for gr. Sec. cor.

80.00 Raised mound of earth 3 ft high from pits 18 + 24 in + 2 ft deep, as per instructions for ~~gr. Sec.~~ Cor. to Sec. 25.26.35 [illegible]

+

Land rolling 3 % rate.

Range no 38 West.

East on random line bet. Sec. 25 & 36.
Va 14°10' East.

40.00 Flag for temporary gr. cor.

79.84 Intersect East boundary 18 lks South of cor. to Sec. 25 & 36. from which cor. 2 run S. 89°52' West on true line bet. Sec. 25 & 36.
Va 14°10' East.

39.92 Raised mound of earth 3 ft high from pits 18 + 24 in + 2 ft deep, as per instructions for gr. Sec. cor.

79.84 Cor. to Sec. 25, 26, 35 & 36.
Land rolling 3 % rate.

North bet. Secs. 25 & 26.
Va 14°10' East.

40.00 Raised mound of earth 3 ft high from pits 18 & 24 & 2 ft deep as per instructions for gr. Sec. cor.

70.00 Centre valley ~~N.W. & East~~ E. W.

80.00 Raised mound of earth 3 ft high from pits 18 & 24 in & 2 ft deep, as per instructions for cor. to Secs. 23, 24, 25 & 26.

Land in valley rolling 2d rate.
" balance rolling 3 rate

East on random line bet. Secs. 24 & 25.
Va 14°10' East.

30.00 Leave valley ~~N.W.~~ N.E. & East.

40.00 Flag for temporary gr. cor.

80.09 Intersect East boundary of lots South of cor. to Secs. 24 & 25. from which cor. 2 mm

S. 89°57' West on true line bet. Secs. 24 & 25. Va 14°10' E.

40.00 Raised mound of earth 2½ ft high from pits 18 & 24 in. deep as per instructions for gr. Sec cor.

80.09 Cor. to Secs. 23, 24, 25 & 26

Land in Valley rolling 2d rate
" Balance 3d rate

North bet. Secs 23 & 24.
Va 14°10' E.

40.00 Raised mound of earth 3 ft high from pits 18 + 24 in + 2 ft deep as per instructions for gr. Sec. cor.

80.00 Raised mound of earth 3 ft high from pits 18 + 24 in + 2 ft deep, as per instructions for cor. to Secs 13, 14, 23 & 24.

Land rolling 2½ rate.

East on random line bet. Secs 13 & 24.
Va 14°10' East.

40.00 Stay for temporary gr. cor.

79.84 Intersect East bound any cor. to Secs 13 & 24, from which cor. 2 mm

West on true line bet. Secs 13 & 24. Va 14°10 E.

39.92 Raised mound of earth 3 ft high from pits 18 + 24 in + 2 ft deep, as per instructions for gr. Sec. cor.

79.84 Cor. to Secs 13, 14, 23 & 24.

Land rolling 2½ rate.

North bet: Sec's 13 & 14.
Va 14°10' E.

40.00 Raised mound of earth 3 ft high from pits 18 + 24 in + 2 ft deep, as per instructions for gr. Sec. cor.

80.00 Raised mound of earth 3 ft high from pits 18 + 24 in + 2 ft deep, as per instructions for cor. to Sec's 11, 12, 13 & 14.

Land rolling valley 2 chs rate.

East on random line bet: Sec's 12 & 13. Va 14°10' E.

28.00 Leave valley, enter sand bluff.

40.00 Flag for temporary gr. cor.

80.20 Intersect East boundary 42 1/2 links North of cor. to Sec's 12 & 13. from which cor. 2 mm N. 89°42' West on true line bet: Sec's 12 & 13.
Va 14°10' E.

40.10 Raised mound of earth 3 ft high from pits 18 + 24 in + 2 ft deep, as per instructions for gr. Sec. cor.

80.20 Cor. to Sec's 11, 12, 13 & 14.
Land in valley rolling 2 chs rate.
" balance Sand Hill 3 chs rate.

North bet. Secs. 11 & 12.
Va 14°10' E.

40.00 Raised mound of earth 3 ft
high from pits 18 + 24 in +
2 ft deep, as per instructions
for gr. Sec. Cor.

80.00 Raised mound of earth 3 ft
high from pits 18 + 24 in +
2 ft deep, as per instructions
for cor. to Secs. 1, 2, 11 & 12.
Land rolling 2 ch rate.

East on random line bet. Secs.
1 & 12. Va 14°10' E.

40.00 Flag for temporary gr. cor.

79.90 Intersect East boundary 7 lks
South of cor. to Secs. 1 & 12.
from which cor. bears
S. 89°57' West on true line bet.
Secs. 1 & 12.
Va 14°10' E.

39.95 Raised mound of earth 3 ft
high from pits 18 + 24 in +
2 ft deep, as per instructions
for gr. Sec. cor.

79.90 Cor. to Secs. 1, 2, 11 & 12.
Land rolling valley 2 ch rate.

Township 20 North

+	North on true line bet. Sec. 1 & 2. Va 14°10' East.
40.00	Raised mound of earth 3 ft high from pits 18 + 24 in + 2 ft deep, as per instructions for gr. Sec. cor.
83.50 50	Intersect 5' Standard Pr. North 8.63 Chs. East of Cor to Town 21. Ranges 37 & 38 Where I raised mound of earth 2½ ft high from pits 18 + 24 in + 2 ft deep, as per instructions for closing cor. to Sec. 1 & 2.
	Land in valley rolling 2% rate
	" balance rolling sand Hills 3% rate.

Range No 38 West.

	North bet. Sec. 34 & 35. Va 14°10' E.
40.00	Raised mound of earth 3 ft high from pits 18 + 24 in + 2 ft deep, as per instructions for gr. Sec. cor.
80.00	Raised mound of earth 3 ft high from pits 18 + 24 in + 2 ft deep, as per instructions for cor. to Sec. 26, 27, 34 & 35.
	Land, rolling Sand Hills 3% rate.

Township No 20 North

East on random line bet.
Sec's 26 & 35.
Va 14°10' E.

40.00 Flag for temporary gr. cor.

80.04 Intersect North & South line
30 lks South of cor to Sec's
25, 26, 35 & 36. from which
cor. I run
S. 89°47' West on true line bet.
Sec's 26 & 35.
Va 14°10' E.

40.02 Raised mound of earth 3 ft
high from pits 18 + 24 in + 2 ft
deep, as per instructions
for gr. Sec. cor.

80.04 Cor. to Sec's 26, 27, 34 & 35.
Land rolling, Sandy Hills,
3d rate.

Range No 38 West

North bet. Sec's 26 & 27.
Va 14°10' E.

40.00 Raised mound of earth 3 ft high
from pits 18 + 24 in + 2 ft
deep, as per instructions
for gr. Sec. cor.

80.00 Raised mound of earth 3 ft high
from pits 18 + 24 in + 2 ft
deep, as per instructions
for cor. to Sec's 22, 23,
26 & 27.
Land rolling, Sandy Hills,
3d rate.

Township No 20 North

East on random line bet. Sec. 23 & 26.
Va 14°10' E.

40.00 Flag for temporary gr cor.
64.00 Enter valley N & E.
80.22 Intersect north & south line at cor, to Sec. 23, 24, 25 & 26. from which cor, I run West on true line bet. Sec. 23 & 26.
Va 14°10' E.

40.11 Raised mound of earth 3 ft high from pits 18 + 24 in + 2 ft deep, as per instructions for gr. Sec. cor.
80.22 Cor. to Sec. 22, 23, 26 & 27.
Land in valley rolling 2% rate
" balance rolling, Sandy Hills. 3% rate.

Range No 38 West.

North bet. Sec. 22 & 23.
Va 14°10' E.

40.00 Raised mound of earth 3 ft high from pits 18 + 24 in + 2 ft deep, as per instructions for gr. Sec. cor.
47.00 Drain, running N.W. & S.E.
80.00 Raised mound of earth 3 ft high from pits 18 + 24 in + 2 ft deep, as per instructions for cor. to Sec. 14, 15, 22, & 23,
Land rolling, Sandy Hills, 3% rate
Nov 16 1876

Township No 20 North

East on random line bet. Sec. 14 & 23. Va 14°10' E.

38.00 Enter valley N.W. S & East.

40.00 Flag for temporary gr. cor.

80.34 Intersect north & South line 5 lks north of cor. to Sec. 13, 14, 23 & 24, from which cor. S run

N. 89°58' West on true line bet. Sec. 14 & 23.

Va 14°10' E.

40.17 Raised mound of earth 3 ft high from pits 18 + 24 in + 2 ft deep, as per instructions for gr. Sec. cor.

80.34 Cor. to Sec. 14, 15, 22 & 23.

Land in valley rolling 2% rate.

" balance Sandy Hills 3% rate.

Range No 38 West.

North bet Sec. 14 & 15.

Va 14°10' E.

40.00 Raised mound of earth 3 ft high from pits 18 + 24 in + 2 ft deep, as per instructions for gr. Sec. cor.

62.20 Enter valley, S.E. ~~N.E.~~ ~~N.W.~~ E W

80.00 Raised mound of earth 3 ft high from pits 18 + 24 in + 2 ft deep, as per instructions for cor. to Sec. 10, 11, 14 & 15.

Land in valley rolling 2% rate.

" balance rolling Sandy Hills 3% rate.

Township No 20 North

East on random line bet. Sec. 11 & 14.
Va 14°10' E.

40.00 Flag for temporary gr. cor.

80.08 Intersect north & south line 16 lks. north of cor. to Sec. 11, 12, 13 & 14. from which cor. & run

N 89°53' West on true line bet. Sec. 11 & 14. Va 14° 10' E

40.04 Raised mound of earth 3 ft high from pits 18 + 24 in + 2 ft deep, as per instructions for gr. Sec. Cor.

80.08 Cor. to Secs 10, 11, 14 & 15

Land rolling valley 2d rate.

Range No 38 West

North bet. Sec. 10 & 11.
Va 14°10' E.

40.00 Raised mound of earth 3 ft high from pits 18 + 24 in + 2 ft deep, as per instructions for gr. Sec. cor.

80.00 Raised mound of earth 3 ft high from pits 18 + 24 in + 2 ft deep, as per instructions for cor. to Sec. 2, 3, 10 & 11.

Land, rolling valley 2d rate.

Township No 20 North

East on random line bet. Sec. 2 & 11. Va 14°10' E.

40.00 Flag for temporary gr. cor.

80.27 Intersect north & South line 40 lks South of cor. to Sec. 1, 2, 11 & 12. from which cor. I run

S. 89°43' West on true line bet. Sec. 2 & 11.

Va 14°10' East.

40.13 Raised mound of earth 3 ft high from pits 18 + 24 in + 2 ft deep, as per instructions for gr. Sec. cor.

80.27 Cor. to Sec. 2, 3, 10 & 11.

Land rolling valley 2% rate.

Range No 38 West.

North on true line bet. Sec. 2 & 3. Va 14°10' E.

40.06 Raised mound of earth 2½ ft high from pits 18 + 24 in + 2 ft deep, as per instructions for gr. Sec. cor.

5500 Leave valley [illegible]

83.42 Intersect 5th Std Pr. north 905 chs E. of Cor to Sec. 35 & 36 T 21 N Range 38 West

Where I raised mound of earth 2½ ft high from pits 18 + 24 in + 2 ft deep, as per instructions for closing cor. to Sec. 2 & 3.

Land rolling valley 2% rate.

Township No 20 North

North bet. Sec. 33 & 34.
Va 14°10' E.

40.00 Raised mound of earth 3 ft high from pits 18 + 24 in + 2 ft deep, as per instructions for gr. Sec. Cor.

80.00 Raised mound of earth 3 ft high from pits 18 + 24 in + 2 ft deep, as per instructions for cor. to Sec. 27, 28, 34 & 35.

X Land rolling, Sandy Hills, 3 ft rate

Range No 38 West

East on random line bet. Sec. 27 & 34. Va 14°10' E.

40.00 Flag for temporary gr. cor.

79.88 Intersect North & South line 17 lks South of cor. to Sec. 26, 27, 34 & 35. from which cor. I run

S. 89°53' West on true line bet. Sec. 27 & 34.
Va 14°10' E.

39.94 Raised mound of earth 3 ft high from pits 18 + 24 in + 2 ft deep, as per instructions for gr. Sec. cor.

79.88 Cor to Sec. 26-27 34 + 35
Desc.

Township no 20 North

North bet. Sec.s 27 & 28.
Va 14°10' E.

40.00 Raised mound of earth 3 ft high from pits 18 + 24 in + 2 ft deep, as per instructions for gr. Sec. cor.

80.00 Raised mound of earth 3 ft high from pits 18 + 24 in + 2 ft deep as per instructions for cor. to Sec.s 21, 22, 27 & 28.

Land rolling, Sandy Hills 3d rate.

Range no 38 West

East on random line bet. Sec.s 22 & 27, Va 14°10' East.

40.00 Flag for temporary gr. cor.

79.92 Intersect north & south line 24 lks north of cor. to Sec.s 22, 23, 26 & 27, from which cor. I run

N. 89°50' West on true line bet. Sec.s 22 & 27.
Va 14°10' [illegible]

39.96 Raised mound of earth 3 ft high from pits 18 + 24 in + 2 ft deep, as per instructions for gr. Sec. cor.

79.92 Cor. to Sec.s 21, 22, 27 & 28.

Land rolling, Sandy Hills 3d rate.

North bet. Secs. 21 & 22.
Va 14°10' E.

40.00 Raised mound of earth 3 ft high from pits 18 + 24 in + 2 ft deep as per instructions for gr. Sec. Cor.

54.00 Drain running N. E. & S. W.

80.00 Raised mound of earth 3 ft high from pits 18 + 24 in + 2 ft deep, as per instructions for cor. to Secs. 15, 16, 21 & 22.

Land rolling, sandy hills. 3rd rate

East on random line bet. Secs. 15 & 22. Va 14°10' E.

40.00 Flag for temporary gr. cor.

80.07 Intersect north & south line 10 links north of cor. to Secs. 14, 15, 21 & 22. from which cor. I run

N. 89°56' West on true line bet. Secs. 15 & 22.
Va 14°10' E.

40.03 Raised mound of earth 3 ft high from pits 18 + 24 in + 2 ft deep, as per instructions for gr. Sec. cor.

80.07 Cor to Secs. 15.16.21 & 22
Des.

Township No 20 North

North bet. Sec. 15 & 16.
Va 14°10' E.

40.00 Raised mound of earth 3 ft high from pits 18 + 24 in + 2 ft deep, as per instructions for gr. Sec. Cor.

42.00 Enter valley, N.-E. & W.

80.00 Raised mound of earth 3 ft high from pits 18 + 24 in + 2 ft deep, as per instructions for Cor. to Sec. 9, 10, 15 & 16.

Land in valley rolling 2d rate
" bolandt rolling, Sandy Hills 3d rate.

Range No 38 West

East on random line bet. Sec. 10 & 15. Va 14°10' E.

40.00 Flag for temporary gr. cor.

80.15 Intersect north & south line 9 lks north of cor. to Sec. 10, 11, 14 & 15. from which cor. & run

N 89°56' West on true line bet. Sec. 10 & 15.
Va 14°10' E.

40.07 Raised mound of earth 3 ft high from pits 18 + 24 in + 2 ft deep, as per instructions for gr. Sec. Cor.

80.15 Cor. to Sec. 9, 10, 15 & 16.
Land rolling valley 2d rate.

Township No 20 North

North bet. Sec.s 9 & 10.
Va 14°10' E.

40.00 Raised mound of earth 3 ft high from pits 18 + 24 in + 2 ft deep, as per instructions for gr. Sec. cor.

80.00 Raised mound of earth 3 ft high from pits 18 + 24 in + 2 ft deep, as per instructions for cor. to Sec.s 3, 4, 9 & 10.

Land rolling valley 2d rate.

Nov 17th 1876

Range No 38 West.

East on random line bet. Sec.s 3 & 10. Va 14°10' East.

40.00 Flag for temporary gr. cor.

79.84 Intersect north & south line 12 lks north of cor. to Sec.s 2, 3, 10 & 11. from which cor. & run

N. 89°55' West on true line bet. Sec.s 3 & 10.
Va. 14°10' E.

39.92 Raised mound of earth 3 ft high from pits 18 + 24 in + 2 ft deep, as per instructions for gr. Sec. cor.

79.84 Cor. to Sec.s 3, 4, 9 & 10.
Land rolling valley 2d rate.

Township No 20 North

North on true line bet. Sec.s 3 & 4. Va 14°10' E.

40.00 Raised mound of earth 2½ ft high from pits 18 + 24 in + 2 ft deep, as per instructions for gr. Sec. Cor.

84.24 Intersect 5th Std Pr.l North 955 Chs. East of Cor. Sec.s 34 + 35 & 21. Range 38 West
Where I raised mound of earth 2½ ft high from pits 18 + 24 in + 2 ft deep, as per instructions for closing Cor. to Sec.s 3 & 4.

Land in valley rolling 2d rate.
" bal and rolling, Sandy Hills 3d rate.

Range No 38 West.

North bet. Sec.s 32 & 33. Va 14°10' E.

40.00 Raised mound of earth 3 ft high from pits 18 + 24 in + 2 ft deep, as per instructions for gr. Sec. Cor.

80.00 Raised mound of earth 3 ft high from pits 18 + 24 in + 2 ft deep, as per instructions for Cor. to Sec.s 28, 29, 32 & 33.

Land rolling, Sandy Hills, 3d rate

Township No 20 North

East on random line bet. Sec. 28 & 33. Va 14°10' E.

40.00 Flag for temporary gr. cor.

80.12 Intersect North & South line 27 lks South of cor. to Sec. 27, 28, 33 & 34. from which cor. 2 run

S. 89°48' West on true line bet. Sec. 28 & 33. Va 14°10' E.

40.06 Raised mound of earth 3 ft high from pits 18 + 24 in + 2 ft deep, as per instructions for gr. Sec. cor.

80.12 Cor. to Sec. 28, 29, 32 & 33.

Land rolling, Sandy Hills, 3d rate.

Range No 38 West.

North bet. Sec. 28 & 29. Va 14°10' E.

40.00 Raised mound of earth 3 ft high from pits 18 + 24 in + 2 ft deep, as per instructions for gr. Sec. cor.

80.00 Raised mound of earth 3 ft high from pits 18 + 24 in + 2 ft deep, as per instructions for cor. to Sec. 20, 21, 28 & 29.

Land rolling, Sandy Hills 3d rate.

Township No 20 North

East on random line bet. Sec.s 21 & 28. Va 14°10' E.

40.00 Flag for temporary gr. cor.

80.10 Intersect north & south line 16 lks south of cor. to Sec.s 21, 22, 27 & 28, from which cor. I run

S 89° 53' West on true line bet. Sec.s 21 & 28.

Va 14°10' East.

40.05 Raised mound of earth 3 ft high from pits 18 + 24 in + 2 ft deep, as per instructions for gr. Sec. cor.

80.10 Cor. to Sec.s 20, 21, 28 & 29.

Land rolling, Sandy Hills, 3d rate.

Range No 38 West.

North bet. Sec.s 20 & 21.

Va 14°10' E.

40.00 Raised mound of earth 3 ft high from pits 18 + 24 in + 2 ft deep, as per instructions for gr. Sec. cor.

42.00 Drain N.E. & S.W.

80.00 Raised mound of earth 3 ft high from pits 18 + 24 in + 2 ft deep, as per instructions for cor. to Sec.s 16, 17, 20 & 21.

Land rolling, Sandy Hills, 3d rate.

East on random line bet. Secs. 16 & 21. Va 14°10' E.

40.00 Stay for temporary cor.

80.23 Intersect north & south line 8 lks north of cor. to Secs. 15, 16, 21 & 22. from which cor. 2 mm

N. 89°57' west on true line bet. Secs. 16 & 21. Va 14°10' E.

40.112 Raised mound of earth 3 ft high from pits 18 + 24 in + 2 ft deep, as per instructions for gr. Sec. cor.

80.23 Cor. to Secs. 16, 17, 20 & 21.

Land rolling, Sandy Hills, 3% rate.

North bet. Secs. 16 & 17. Va 14°10' E.

40.00 Raised mound of earth 3 ft high from pits 18 + 24 in + 2 ft deep, as per instructions for gr. Sec. cor.

68.00 Enter valley E. & W.

80.00 Raised mound of earth 3 ft high from pits 18 + 24 in + 2 ft deep, as per instructions for cor. to Secs. 8, 9, 16 & 17.

Land in valley rolling 2% rate.

" balance rolling, Sandy Hills 3% rate.

Township no 20 north

East on random line bet Sec's 9 & 16. Va 14°10' E.

40.00 Flag for temporary qr. cor.

80.51 Intersect north & South line at cor. to Sec's 9, 10, 15 & 16. from which cor. 8 mm

West on true line bet Sec's 9 & 16. Va 14°10' E.

40.252 Raised mound of earth 3 ft high from pits 18 + 24 in + 2 ft deep, as per instructions for qr. Sec. cor.

80.51 Cor. to Sec's 8, 9, 16 & 17. Land rolling valley 2% rate.

Range no 38 West.

North bet. Sec's 8 & 9. Va 14°10' E.

40.00 Raised mound of earth 3 ft high from pits 18 + 24 in + 2 ft deep, as per instructions for qr. Sec. cor.

80.00 Raised mound of earth 3 ft high from pits 18 + 24 in + 2 ft deep, as per instructions for cor. to Sec's 4, 5, 8 & 9. Land rolling valley 2% rate.

Township No 20 North

East on random line bet. Sec. 4 & 9. Va 14°10' E.

40.00 Flag for temporary gr. cor.

80.30 Intersect north & South line at cor. to Sec. 3, 4, 9 & 10. from which cor. I run

West on true line bet. Sec. 4 & 9. Va 14°10' E.

40.15 Raised mound of earth 3 ft high from pits 18 + 24 in + 2 ft deep, as per instructions for gr. Sec. cor.

80.30 Cor. to Sec. 4, 5, 8 & 9.

Land rolling valley 2d rate.

Range No 38 West.

North on true line bet. Sec. 4 & 5. Va 14°10' E.

80.0 Leave valley E. & ~~S.W.~~ N.E.

40.00 Raised mound of earth 2 1/2 ft high from pits 18 + 24 in + 2 ft deep, as per instructions for gr. Sec. cor.

84.60 Intersect 5th Std. Pr. North 10.17 Chs. East of Corlo Sec. 33 & 34. T. 21. N Range 38 W

Where I raised mound of earth 2 1/2 ft high from pits 18 + 24 in + 2 ft deep as per instructions for closing cor. to Sec. 4 & 5.

Land in valley rolling 2d rate.

" balance rolling, Sandy Hills. 3d rate.

North bet. Sec's 31 & 32.
Va 14°10' E.

40.00 Raised mound of earth 3 ft high from pits 18 + 24 in + 2 ft deep, as per instructions for gr. Sec. Cor.

80.00 Raised mound of earth 3 ft high from pits 18 + 24 in + 2 ft deep, as per instructions for Cor. to Sec's 29, 30, 31 & 32,
Land rolling, Sandy Hills 3" rate.

East on random line bet. Sec's 29 & 32. Va 14°10' E.

40.00 Stay for temporary gr. Cor.

80.09 Intersect north & South line 15 lks South of Cor. to Sec's 28, 29 32 & 33. from which Cor. 8 run
S. 89°52' West on true line bet. Sec's 29 & 32.
Va 14°10' E

40.04 Raised mound of earth 3 ft high from pits 18 + 24 in + 2 ft deep, as per instructions for gr. Sec. Cor.

80.09 Cor. to Sec's 29, 30, 31 & 32.
Land rolling, Sandy Hills, 3", rate.

Nov 18th 1876

West on random line bet Sec's 30 & 31. Va 14°10' E.

40.00 Flag for temporary qr. cor.

78.60 Intersect West boundary 20 lks North of cor. to Sec's 30 & 31. from which cor. I run N. 89°51' East on true line bet. Sec's 30 & 31.

Va 14°10' E.

38.60 Raised mound of earth 3 ft high from pits 18 + 24 in + 2 ft deep, as per instructions for qr. Sec. cor.

78.60 Cor. to Sec's 29, 30, 31 & 32.

Land rolling, Sandy Hills 3% rate.

North bet. Sec's 29 & 30.

Va 14°10' E.

40.00 Raised mound of earth 3 ft high from pits 18 + 24 in + 2 ft deep, as per instructions for qr. Sec. cor.

80.00 Raised mound of earth 3 ft high from pits 18 + 24 in + 2 ft deep, as per instructions for cor. to Sec's 19, 20, 29 & 30.

Land rolling, Sandy Hills 3% rate.

Township no 20 North

East on random line bet. Sec. 20 & 29. Va 14°10' E.

40.00 Flag for temporary gr. cor.

80.00 Intersect North & South line 36 lks North of cor. to Sec. 20, 21, 28 & 29. from which cor. I run

N. 89°45' West on true line bet. Sec. 20 & 29, Va 14°10' E.

40.00 Raised mound of earth 3 ft high from pits 18 + 24 in + 2 ft deep, as per instruction for gr. Sec. cor.

80.00 Cor. to Sec. 19, 20, 29 & 30. Land rolling, Sandy Hills, 3% rate.

Range no 38 West.

West on random line bet. Sec. 19 & 30. Va 14°10' E.

40.00 Flag for temporary gr. cor.

78.53 Intersect West boundary 50 lks North of cor. to Sec. 19 & 30. from which cor. I run

N. 89° ~~39'~~ 38 East on true line bet. Sec. 19 & 30. Va 14°10' E.

38.53 Raised mound of earth 3 ft high from pits 18 + 24 in + 2 ft deep, as per instruction for gr. Sec. cor.

78.53 Cor. to Sec. 19, 20, 29 & 30. Land rolling, Sandy Hills, 3% rate.

North bet: Secs 19, & 20.
Va 14°10' E.

40.00 Raised mound of earth 3 ft high from pits 18 + 24 in + 2 ft deep, as per instructions for gr. Sec. cor.

80.00 Raised mound of earth 3 ft high from pits 18 + 24 in + 2 ft deep, as per instructions for cor. to Secs 17, 18, 19 & 20.

Land rolling, Sandy, Hills 3% rate.

Eastern random line bet: Secs 17 & 20. Va 14°10' E.

40.00 Stake for temporary gr. cor.

79.87 Intersect north & South line 29 lks north of cor. to Secs 16, 17, 20 & 21, from which cor. I run

N 89°48' West on true line bet: Secs 17 & 20.
Va 14°10' E.

39.93 Raised mound of earth 3 ft high from pits 18 + 24 in + 2 ft deep, as per instructions for gr. Sec. cor.

79.83 Cor. to Secs 17, 18, 19 & 20.

Land rolling Sandy Hills 3% rate.

Township no 20 North

West on random line bet. Sec.s 18 & 19. Va 14°10' E.

40.00 Flag for temporary gr. cor.

78.44 Intersect west boundary 7 lks South of cor. to Sec.s 18 & 19. from which cor. S run S. 89°57 East on true line bet. Sec.s 18 & 19.

Va 14°10' E.

38.44 Raised mound of earth 3 ft high from pits 18 + 24 in + 2 ft deep, as per instructions for gr. Sec. Cor.

78.44 Cor. to Sec.s 17, 18, 19 & 20.

Land rolling, Sandy Hills, 3d rate

Range no 38 West.

North bet. Sec.s 17 & 18.

Va 14°10' E.

40.00 Raised mound of earth 3 ft high from pits 18 + 24 in + 2 ft deep, as per instructions for gr. Sec. Cor.

53.00 Enter valley E. & W.

80.00 Raised mound of earth 3 ft high from pits 18 + 24 in + 2 ft deep, as per instructions for cor. to Sec.s 7, 8, 17 & 18

Land in valley rolling 2d rate

" balance rolling Sandy Hills 3d rate.

Township No 20 North

East on random line bet Secs 8 & 17, Va 14°10' E.

40.00 Flag for temporary gr. cor.

80.12 Intersect north & South line at cor. to Secs 8, 9, 16 & 17, from which cor. I run

West on true line bet. Secs 8 & 17. Va 14°10' E.

40.00 Raised mound of earth 3 ft high from pits 18 + 24 in + 2 ft deep, as per instructions for gr. Sec. cor.

80.12 Cor. to Secs 7, 8, 17 & 18.

Land rolling valley 2d rate.

Range No 38 West.

West on random line bet. Secs 7 & 18. Va 14°10' East.

40.00 Flag for temporary gr. cor.

46.00 Level valley N E & W S

78.88 Intersect West boundary 19 lks South of cor. to Secs 7 & 18. from which cor. I run

S. 89°42' East on true line bet. Secs 7 & 18. Va 14°10' E.

38.88 Raised mound of earth 3 ft high from pits 18 + 24 in + 2 ft deep, as per instructions for gr. Sec. cor.

78.88 Cor. to Secs 7, 8, 17 & 18.

Land in valley rolling 2d rate.

" bolanel rolling, Sandy Hills, 3d rate

North bet. Secs. 7 & 8.
Va 14°0' E.

32.00 Leave valley NE. & W.

40.00 Raised mound of earth 3 ft high from pits 18 + 24 in + 2 ft deep, as per instructions for gr. Sec. Cor.

80.00 Raised mound of earth 3 ft high from pits 18 + 24 in + 2 ft deep, as per instructions for Cor. to Secs. 5, 6, 7 & 8.

Land in valley rolling 2d rate.
" balance rolling, Sandy Hills, 3d rate.

East on random line bet. Secs. 5 & 8. Va 14°0' E.

40.00 Flog for temporary gr. cor.

62.20 Enter valley NE & S W.

80.03 Intersect North & South line 24 chs South of cor. to Secs. 4, 5, 8 & 9. from which cor. a run S. 89°50' West on true line bet. Secs. 5 & 8.
Va 14°0' East.

40.01 Raised mound of earth 3 ft high from pits 18 + 24 in + 2 ft deep, as per instructions for gr. Sec. Cor.

80.03 Cor. to Secs. 5, 6, 7 & 8.

Land in valley rolling 2d rate.
" balance rolling, Sandy Hills, 3d rate.

Township No 20 North

West on random line bet. Sec.s 6 & 7. Va 14°10' E.

40.00 Flag for temporary gr. cor.

79.01 Intersect West boundary 44 lks north of cor. to Sec.s 6 & 7. from which cor. I run N. 89°41' East on true line bet. Sec.s 6 & 7.

Va 14°10' E.

39.01 Raised mound of earth 3 ft high from pits 18 + 24 in + 2 ft deep, as per instruction for gr. Sec.l cor.

79.01 Cor. to Sec.s 5, 6, 7 & 8.

Land rolling Sandy Hills 3d rate.

Range No 38 West.

North on true line bet. Sec.s 5 & 6 Va 14°10' E.

40.00 Raised mound of earth 2½ ft high from pits 18 + 24 in + 2 ft deep, as per instruction for gr. Sec. cor.

84.80 Intersect 5th Std Pr.l north 10.53 Chs East of Corb sec.s 32 & 33 T. 21. N. Range 38 W. Where I raised mound of earth 2½ ft high from pits 18 + 24 in + 2 ft deep as per instruction for closing cor. to Sec.s 5 & 6.

Land rolling, Sandy Hills, 3d rate.

Nov 19 1876

General Description
Town 20 Range 38
is Composed Mostly
of Rolling 3 rate Land
Soil Sandy the Rolling
Valley in N E part of
Township is 2 rate land
No water or wood in
Township

List of Names

List of the names of the individuals employed to assist in surveying and subdividing Township 20 North of base line of Range No 38 West of 6th P.M. in Nebraska, and showing the respective capacities in which they acted.

F. R. Jalin	Chainman.
Thos Holmes	"
Wm L. Brown	Maundman.
F. Dennison	Flagman.

We hereby certify that we assisted

Wm L Wells Deputy Surveyor in Surveying and Subdividing Township No 20 North of the base line of Range No 38 West of the 6th P.M. in the State of Nebraska and that said township has been in all respects to the best of our knowledge and belief well and faithfully surveyed & the boundary Monuments all planted according to the instructions furnished by the Surveyor General of dimensions character construction and Marking and in the manner as specifically described in the foregoing field Notes

J R Tolin Cas Chainman
Thos Holmes Cas "
Wm L Brown Cas Monumentman
F Dennison Cas Flagman

signed in my presence & sworn to by the above Named persons before me the undersigned this 27 day of Nov. 1876

O. R. Goodall
Notary Public
for Lincoln Co Nebra

I, William L. Wells, deputy surveyor, do solemnly swear that in pursuance of a joint contract wherein L. V. Stephenson, S.G. McElroy & Wm L. Wells, are joint contractors with John R. Clark United States Surveyor General of Nebraska & Iowa, bearing date Sept 6th 1876, I have well faithfully and truly, in my own proper person, and in strict conformity with the instructions furnished by the Surveyor General, the Surveying Manual and the laws of the United States, surveyed all those parts or portions of Township no 20 North of base line of Range no 38 West of 6th P. M. in Nebraska, as are represented as having been surveyed under my direction. And I do further solemnly swear that all the corners of said surveys have been established and perpetuated in strict accordance with the Surveying Manual and special instructions of the Surveyor General, and in the manner as specifically described in the foregoing field notes, and that the foregoing are the true and original field notes of said survey.

Wm L Wells
Deputy Surveyor

Signed in my presence and sworn to before me the undersigned this 27 day of Nov. 1876

O. Rhoades
Notary Public for Lincoln Co Nebra

Surveyor General's Office
Plattsmouth Nebraska
Dec. 1st 1876.

The foregoing Field Notes of the Survey of Township No 20 North Range No. 38 West 6th P.M., Executed by Wm. L. Wells, Deputy Surveyor, under joint contract No 103, dated Sept. 6th 1876, in the month of Nov. 1876, having been critically examined, the necessary corrections and explanations made, the said Field Notes and Surveys they describe are hereby approved.

Jno. F. Clark
Surveyor General.

General Land Office • Original Field Notes

Book Number

606

The images in this file are photographs of the notes of the original surveys of the State of Nebraska on file in the Office of the Nebraska State Surveyor located in Lincoln, Nebraska.

The original surveys in Nebraska began in the mid 1850's and were completed in the mid 1880's. The Nebraska office of the Surveyor General was closed June 30, 1886.